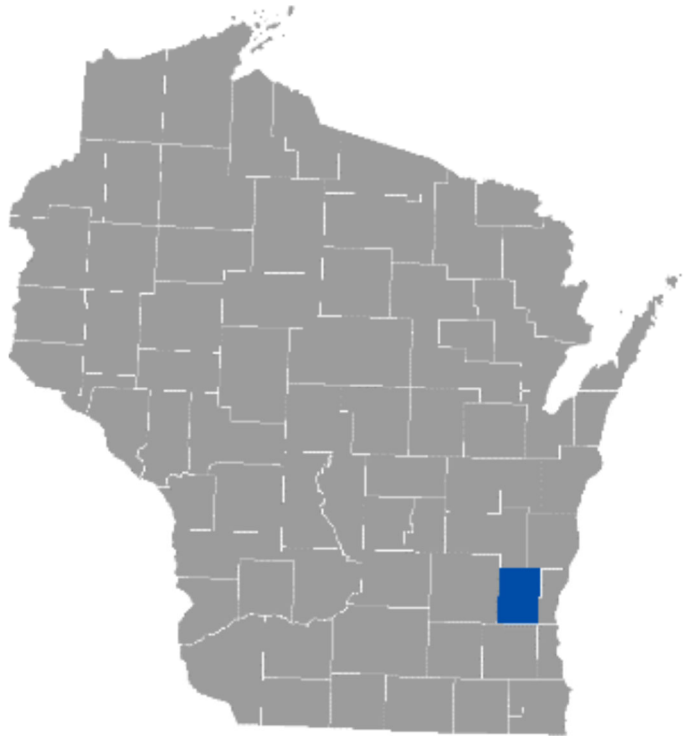


# FLOOD INSURANCE STUDY

## FEDERAL EMERGENCY MANAGEMENT AGENCY

VOLUME 7 OF 9



### WASHINGTON COUNTY, WISCONSIN AND INCORPORATED AREAS

COMMUNITY NAME	NUMBER	COMMUNITY NAME	NUMBER
GERMANTOWN, VILLAGE OF	550472	NEWBURG, VILLAGE OF	550056
HARTFORD, CITY OF	550473	RICHFIELD, VILLAGE OF	550518
JACKSON, VILLAGE OF	550530	SLINGER, VILLAGE OF	550587
KEWASKUM, VILLAGE OF	550474	WASHINGTON COUNTY, UNINCORPORATED AREAS	550471
MILWAUKEE, CITY OF*	550278	WEST BEND, CITY OF	550475

\*No Special Flood Hazard Areas Identified within Washington County

### REVISED:

**February 20, 2026**

FLOOD INSURANCE STUDY NUMBER  
55131CV007D  
Version Number 2.8.4.3



# FEMA

# TABLE OF CONTENTS

## Volume 1

	<u>Page</u>
<b>SECTION 1.0 – INTRODUCTION</b>	<b>1</b>
1.1 The National Flood Insurance Program	1
1.2 Purpose of this Flood Insurance Study Report	2
1.3 Jurisdictions Included in the Flood Insurance Study Project	2
1.4 Considerations for using this Flood Insurance Study Report	5
<b>SECTION 2.0 – FLOODPLAIN MANAGEMENT APPLICATIONS</b>	<b>14</b>
2.1 Floodplain Boundaries	14
2.2 Floodways	39
2.3 Base Flood Elevations	40
2.4 Non-Encroachment Zones	41
2.5 Coastal Flood Hazard Areas	41
2.5.1 Water Elevations and the Effects of Waves	41
2.5.2 Floodplain Boundaries and BFEs for Coastal Areas	41
2.5.3 Coastal High Hazard Areas	41
2.5.4 Limit of Moderate Wave Action	41
<b>SECTION 3.0 – INSURANCE APPLICATIONS</b>	<b>41</b>
3.1 National Flood Insurance Program Insurance Zones	41
<b>SECTION 4.0 – AREA STUDIED</b>	<b>42</b>
4.1 Basin Description	42
4.2 Principal Flood Problems	43
4.3 Dams and Other Flood Hazard Reduction Measures	43
4.4 Levee Systems	44
<b>SECTION 5.0 – ENGINEERING METHODS</b>	<b>44</b>
5.1 Hydrologic Analyses	44
5.2 Hydraulic Analyses	82

## Volume 2

5.3 Coastal Analyses	112
5.3.1 Total Stillwater Elevations	112
5.3.2 Waves	113
5.3.3 Coastal Erosion	113
5.3.4 Wave Hazard Analyses	113
5.4 Alluvial Fan Analyses	114
<b>SECTION 6.0 – MAPPING METHODS</b>	<b>115</b>
6.1 Vertical and Horizontal Control	115
6.2 Base Map	116
6.3 Floodplain and Floodway Delineation	117

# TABLE OF CONTENTS *(continued)*

## Volume 4

	<u>Page</u>
6.4 Coastal Flood Hazard Mapping	259
6.5 FIRM Revisions	259
6.5.1 Letters of Map Amendment	259
6.5.2 Letters of Map Revision Based on Fill	259
6.5.3 Letters of Map Revision	260
6.5.4 Physical Map Revisions	260
6.5.5 Contracted Restudies	261
6.5.6 Community Map History	261
<b>SECTION 7.0 – CONTRACTED STUDIES AND COMMUNITY COORDINATION</b>	<b>264</b>
7.1 Contracted Studies	264
7.2 Community Meetings	283
<b>SECTION 8.0 – ADDITIONAL INFORMATION</b>	<b>286</b>
<b>SECTION 9.0 – BIBLIOGRAPHY AND REFERENCES</b>	<b>287</b>

### Figures – Volume 1

	<u>Page</u>
Figure 1: FIRM Index	6
Figure 2: FIRM Notes to Users	7
Figure 3: Map Legend for FIRM	10
Figure 4: Floodway Schematic	40
Figure 5: Wave Runup Transect Schematic	41
Figure 6: Coastal Transect Schematic	41
Figure 7: Frequency Discharge-Drainage Area Curves	80

### Figures – Volume 2

Figure 8: 1% Annual Chance Total Stillwater Elevations for Coastal Areas	112
Figure 9: Transect Location Map	113

### Tables – Volume 1

	<u>Page</u>
Table 1: Listing of NFIP Jurisdictions	3
Table 2: Flooding Sources Included in this FIS Report	15
Table 3: Flood Zone Designations by Community	42
Table 4: Basin Characteristics	42
Table 5: Principal Flood Problems	43
Table 6: Historic Flooding Elevations	43
Table 7: Dams and Other Flood Hazard Reduction Measures	43

## TABLE OF CONTENTS *(continued)*

### Tables – Volume 1 *(continued)*

	<u>Page</u>
Table 8: Levee Systems	44
Table 9: Summary of Discharges	46
Table 10: Summary of Non-Coastal Stillwater Elevations	81
Table 11: Stream Gage Information used to Determine Discharges	82

### Tables – Volume 2

Table 12: Summary of Hydrologic and Hydraulic Analyses	83
Table 13: Roughness Coefficients	107
Table 14: Summary of Coastal Analyses	112
Table 15: Tide Gage Analysis Specifics	112
Table 16: Coastal Transect Parameters	113
Table 17: Summary of Alluvial Fan Analyses	114
Table 18: Results of Alluvial Fan Analyses	114
Table 19: Countywide Vertical Datum Conversion	115
Table 20: Stream-Based Vertical Datum Conversion	116
Table 21: Base Map Sources	116
Table 22: Summary of Topographic Elevation Data used in Mapping	118

### Tables – Volumes 2 and 3

Table 23: Floodway Data	120
-------------------------	-----

### Tables – Volume 4

Table 24: Flood Hazard and Non-Encroachment Data for Selected Streams	259
Table 25: Summary of Coastal Transect Mapping Considerations	259
Table 26: Incorporated Letters of Map Change	260
Table 27: Community Map History	262
Table 28: Summary of Contracted Studies Included in this FIS Report	264
Table 29: Community Meetings	284
Table 30: Map Repositories	286
Table 31: Additional Information	287
Table 32: Bibliography and References	288

### Exhibits – Volume 4

<u>Flood Profiles</u>	<u>Panel</u>	
Allenton Creek	001-003	P
Allenton Creek Bypass	004	P
Allenton Creek Unnamed Tributary 1	005	P
Allenton Creek Unnamed Tributary 1.1	006	P
Amy Bell Creek	007	P
Ashippun River	008-015	P
Ashippun River – Overland Flowpath	016	P

## TABLE OF CONTENTS *(continued)*

### Exhibits – Volume 4 *(continued)*

<u>Flood Profiles</u>	<u>Panel</u>	
Ashippun River Tributary 2	017-019	P
Ashippun River Tributary 2.1	020	P
Ashippun River Tributary 2.2	021	P
Ashippun River Tributary 3	022	P
Ashippun River Tributary 4	023	P
Ashippun River Tributary 5	024	P
Bark River	025-029	P
Bark River Tributary 1	030	P
Bark River Tributary 1.1	031	P
Bolton Brook	032-034	P
Bonniwell Creek	035-036	P
Brooklane Overflow	037	P
Butler Creek Tributary 1	038	P
Butler Creek Tributary 2	039	P

### Exhibits – Volume 5

<u>Flood Profiles</u>	<u>Panel</u>	
Cedar Creek	040-056	P
Cedarburg Creek	057-059	P
Coney River	060-066	P
Coney River – Overland Flowpath	067	P
Deer Creek	068-070	P
East Branch Milwaukee River	071-075	P
East Branch Rock River	076-090	P
East Branch Rock River Unnamed Tributary 1	091-092	P
East Branch Rock River Unnamed Tributary 1.1	093	P
East Branch Rock River Unnamed Tributary 1.2	094	P
East Branch Rock River Unnamed Tributary 1.3	095	P
East Branch Rock River Unnamed Tributary 1.3.1	096	P
East Branch Rock River Unnamed Tributary 1.4	097	P
East Branch Rock River Unnamed Tributary 2	098-099	P
East Branch Rock River Unnamed Tributary 2 Bypass	100	P
East Branch Rock River Unnamed Tributary 2.1	101	P
East Branch Rock River Unnamed Tributary 2.1 Bypass	102	P
East Branch Rock River Unnamed Tributary 2.2	103	P
East Branch Rock River Unnamed Tributary 2.3	104	P
Edgewood Creek	105	P
Edgewood Creek Overflow Channel	106	P

## TABLE OF CONTENTS *(continued)*

### Exhibits – Volume 5 *(continued)*

<u>Flood Profiles</u>	<u>Panel</u>	
Evergreen Bypass	107	P
Evergreen Creek	108-112	P
Flynn Creek	113-115	P
Frieden's Creek	116-119	P
Hasmer Creek	120-121	P
Hubertus Ditch No. 1	122	P
HWY 41 Overflow	123	P

### Exhibits – Volume 6

<u>Flood Profiles</u>	<u>Panel</u>	
Jackson Creek	124-126	P
Kettleview Creek	127-128	P
Kewaskum Creek	129-136	P
Kewaskum Creek Overflow Channel	137	P
Knights Creek	138-139	P
Knights Creek Overflow	140	P
Kohlsville River	141-148	P
Kohlsville River – Park Route	149	P
Kohlsville River Unnamed Tributary 1	150	P
Kohlsville River Unnamed Tributary 2	151-153	P
Kohlsville River Unnamed Tributary 2.1	154	P
Kressen Branch	155-157	P
Lehner Outlet	158-160	P
Limestone Creek	161-166	P
Limestone Creek Unnamed Tributary 1	167	P
Limestone Creek Unnamed Tributary 2	168	P
Limestone Creek Unnamed Tributary 3	169	P
Limestone Creek Unnamed Tributary 3.1	170-171	P
Limestone Creek Unnamed Tributary 3.2	172	P
Limestone Creek Unnamed Tributary 4	173	P
Limestone Creek Unnamed Tributary 5	174	P
Limestone Creek Unnamed Tributary 6	175	P
Little Cedar Creek	176-182	P
Little Cedar Creek Bypass	183	P
Little Oconomowoc River	184-187	P
Marsh Creek	188	P
Mason Creek	189-190	P
Mason Creek Tributary 1	191	P
Menomonee River	192-194	P
Menomonee River Unnamed Tributary 1	195-196	P

## TABLE OF CONTENTS *(continued)*

### Exhibits – Volume 6 *(continued)*

<u>Flood Profiles</u>	<u>Panel</u>	
Milwaukee River	197-208	P

### Exhibits – Volume 7

<u>Flood Profiles</u>	<u>Panel</u>	
Myra Creek	209-211	P
Nature's Friends Tributary	212	P
No Name Creek Unnamed Tributary 1	213	P
Nolan Creek	214-215	P
North Branch Cedar Creek	216-219	P
North Branch Menomonee River	220-223	P
North Branch Milwaukee River	224-227	P
North Branch Milwaukee River Unnamed Tributary 1	228	P
North Branch Milwaukee River Unnamed Tributary 2	229	P
North Creek	230-231	P
North Crossway Channel	232-234	P
North Crossway Channel Unnamed Tributary 1	235	P
North Crossway Channel Unnamed Tributary 2	236	P
Oconomowoc Bypass	237-238	P
Oconomowoc River	239-243	P
Polk Springs Creek	244-245	P
Putter Creek	246	P
Quaas Creek	247-251	P
Rubicon River	252-256	P
Rubicon River – Overland Flowpath	257	P
Rubicon River Tributary 1	258	P
Rubicon River Tributary 2	259	P
Scenic Brook	260	P
Silver Creek	261-266	P
Silverbrook Creek	267	P
Smith Lake Channel	268-269	P
Springside Creek	270-271	P
Stony Creek	272-276	P
Stony Creek Unnamed Tributary 1	277	P
Stream 1	278	P
Tributary 1 to Milwaukee River	279	P
Tributary 2 to Milwaukee River	280	P
Tributary 2 to Milwaukee River Split	281-282	P
Tributary No. 1	283-285	P

## TABLE OF CONTENTS *(continued)*

### Exhibits – Volume 7 *(continued)*

<u>Flood Profiles</u>	<u>Panel</u>	
Tributary No. 1A	286	P
Tributary No. 1B	287	P
Tributary No. 2	288	P
Tributary No. 2 Unnamed Tributary 1	289	P
Tributary No. 3	290	P
Tributary No. 4	291-292	P

### Exhibits – Volume 8

<u>Flood Profiles</u>	<u>Panel</u>	
Tributary No. 5	293-294	P
Tributary No. 5 Overflow	295	P
Unnamed Tributary to Ashippun River	296	P
Unnamed Tributary to Frieden's Creek	297	P
UT to West Branch Menomonee River	298-300	P
UT to West Branch Menomonee River Overflow	301	P
UT-1 Kewaskum Creek	302-303	P
UT-1 Milwaukee River	304-305	P
UT-1 Mink Creek	306	P
UT-1 Quaas Creek	307-309	P
UT-1 to Big Cedar Lake	310-312	P
UT-1 to Cedar Creek	313	P
UT-1 to Coney River	314	P
UT-1 to Coney River Overflow	315	P
UT-1 to Coney River Overflow West	316	P
UT-1 to Evergreen Creek	317	P
UT-1 to Hasmer Creek	318	P
UT-1 to Kressen Branch	319-320	P
UT-1 to Little Cedar Creek	321	P
UT-1 to Little Cedar Lake	322	P
UT-1 to Oconomowoc River	323-324	P
UT-1 to Polk Springs Creek	325	P
UT-1 to Rubicon River	326-328	P
UT-1.1 Quaas Creek	329	P
UT-1.1 to Rubicon River	330	P
UT-1.1.1 to Rubicon River	331	P
UT-1.2 Quaas Creek	332-333	P
UT-1.2 to Rubicon River	334	P
UT-1.2.1 to Rubicon River	335	P
UT-2 Kewaskum Creek	336	P



## TABLE OF CONTENTS *(continued)*

### Exhibits – Volume 8 *(continued)*

<u>Flood Profiles</u>	<u>Panel</u>	
UT-2 Milwaukee River	337-338	P
UT-2 to Cedar Creek	339-340	P
UT-2 to Coney River	341	P
UT-2 to Little Cedar Creek	342	P
UT-2 to Oconomowoc River	343-344	P
UT-2 to Rubicon River	345-348	P
UT-2.1 Milwaukee River	349	P
UT-2.1 to Rubicon River	350	P
UT-3 Milwaukee River	351-354	P
UT-3 to Rubicon River	355-357	P
UT-3.1 to Rubicon River	358	P
UT-4 Milwaukee River	359-360	P
UT-4 to Rubicon River	361	P
UT-5 to Rubicon River	362	P
Wallace Creek	363-367	P
Wallace Creek Unnamed Tributary 2	368	P
Wallace Creek Unnamed Tributary 3	369	P
Washington Creek	370	P
Wayne Creek	371-376	P
Wayne Creek Unnamed Tributary 1	377	P

### Exhibits – Volume 9

<u>Flood Profiles</u>	<u>Panel</u>	
Wayne Creek Unnamed Tributary 2	378-381	P
Wayne Creek Unnamed Tributary 2.1	382	P
Wayne Creek Unnamed Tributary 3	383	P
Wayne Creek Unnamed Tributary 4	384-385	P
Wayne Creek Unnamed Tributary 4.1	386	P
Wayne Creek Unnamed Tributary 4.2	387	P
Wayne Creek Unnamed Tributary 5	388	P
Wayne Creek Unnamed Tributary 6	389	P
West Branch Menomonee River	390-393	P
West Branch Menomonee River Overflow	394	P
West Branch Milwaukee River	395-396	P
West Branch Milwaukee River Unnamed Tributary 1	397-402	P
West Branch Milwaukee River Unnamed Tributary 1.1	403	P
West Branch Milwaukee River Unnamed Tributary 1.2	404	P

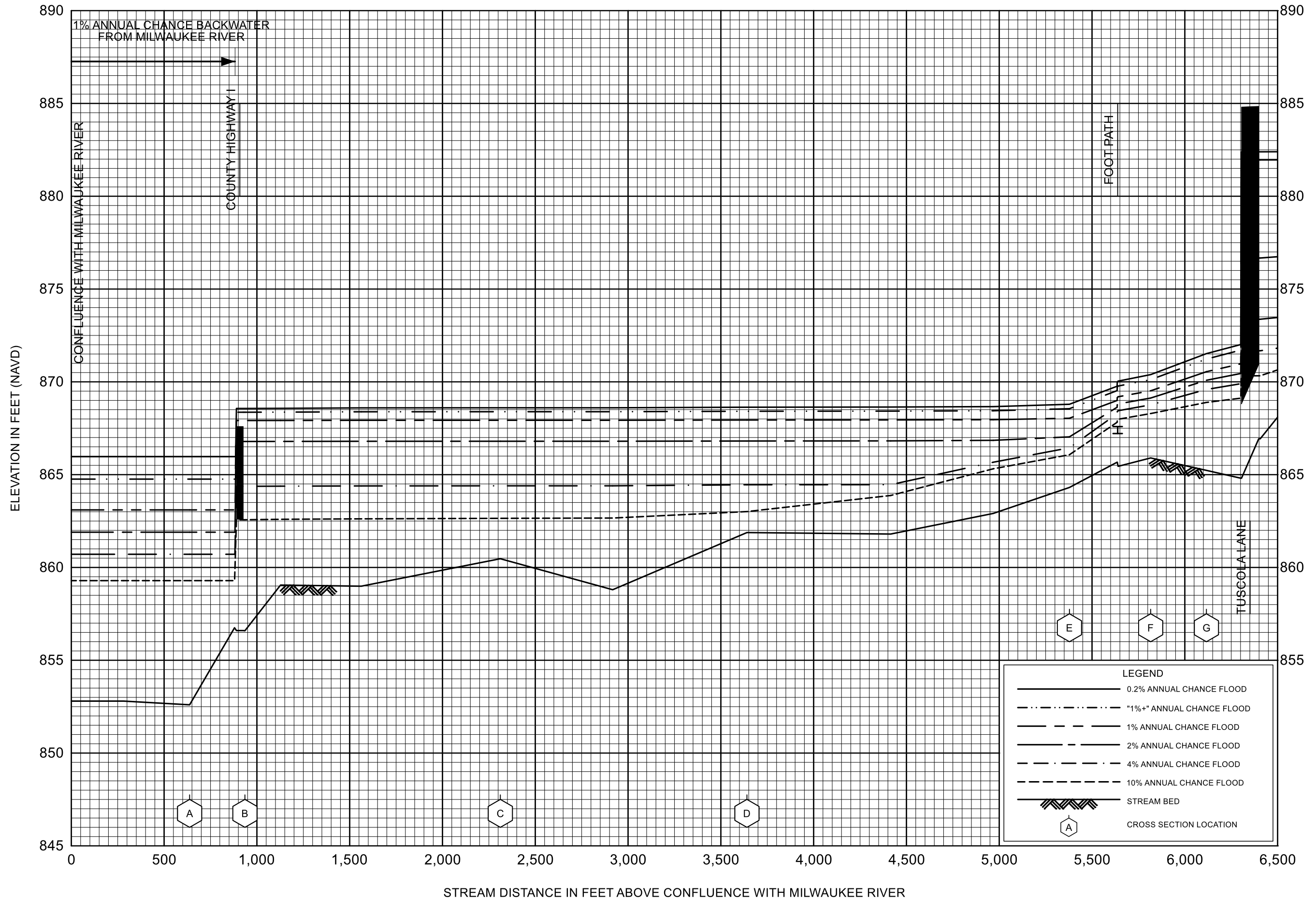
## TABLE OF CONTENTS *(continued)*

### Exhibits – Volume 9 *(continued)*

<u>Flood Profiles</u>	<u>Panel</u>	
Wetland Extension 2	405-406	P
Wetland Extension 2.1	407-409	P
Willow Creek	410-412	P
Willow Creek Unnamed Tributary 1	413	P
Willow Creek Unnamed Tributary 1.1	414	P
Wingate Creek	415-416	P

### **Published Separately**

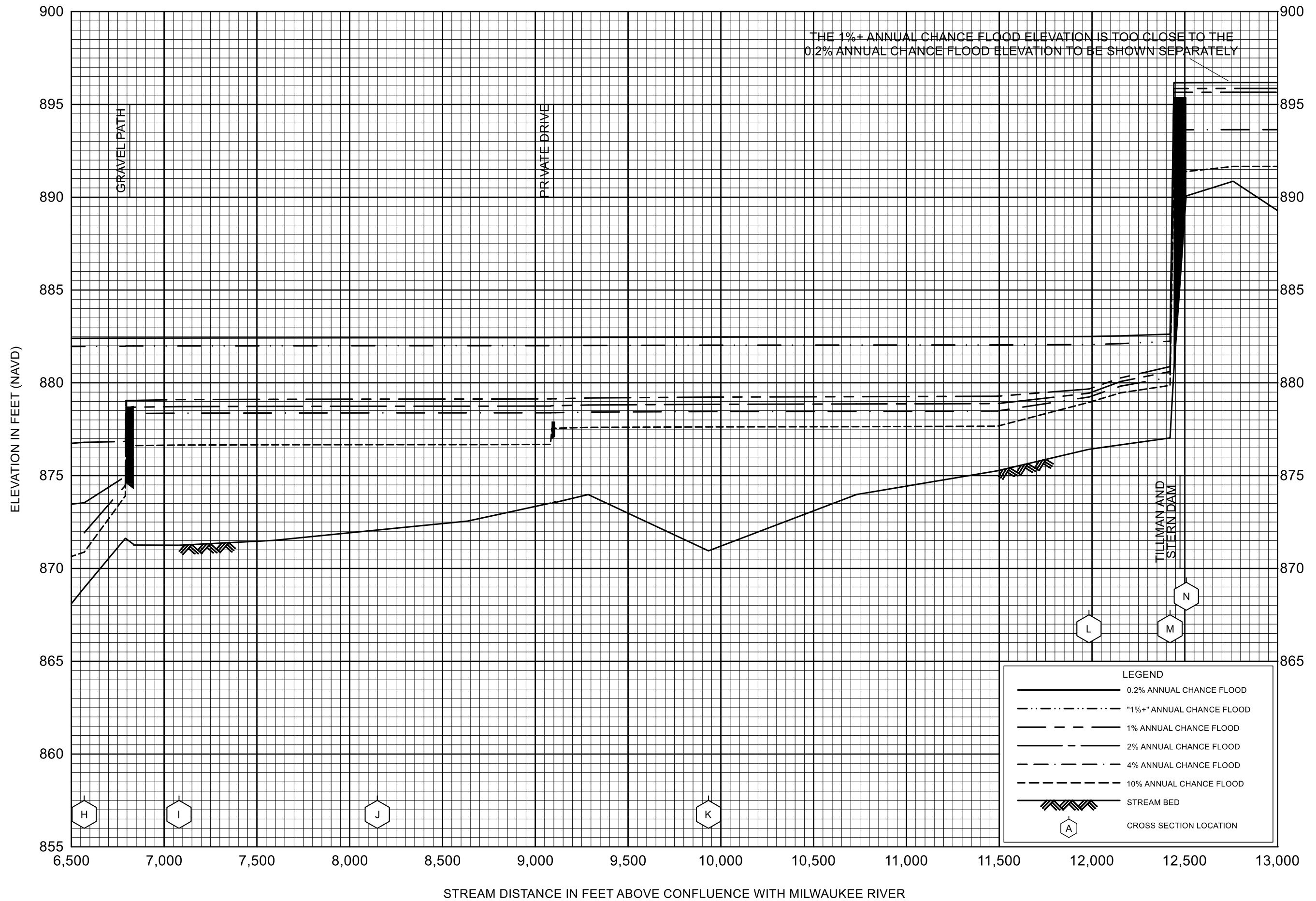
Flood Insurance Rate Map (FIRM)



**FLOOD PROFILES**

**MYRA CREEK**

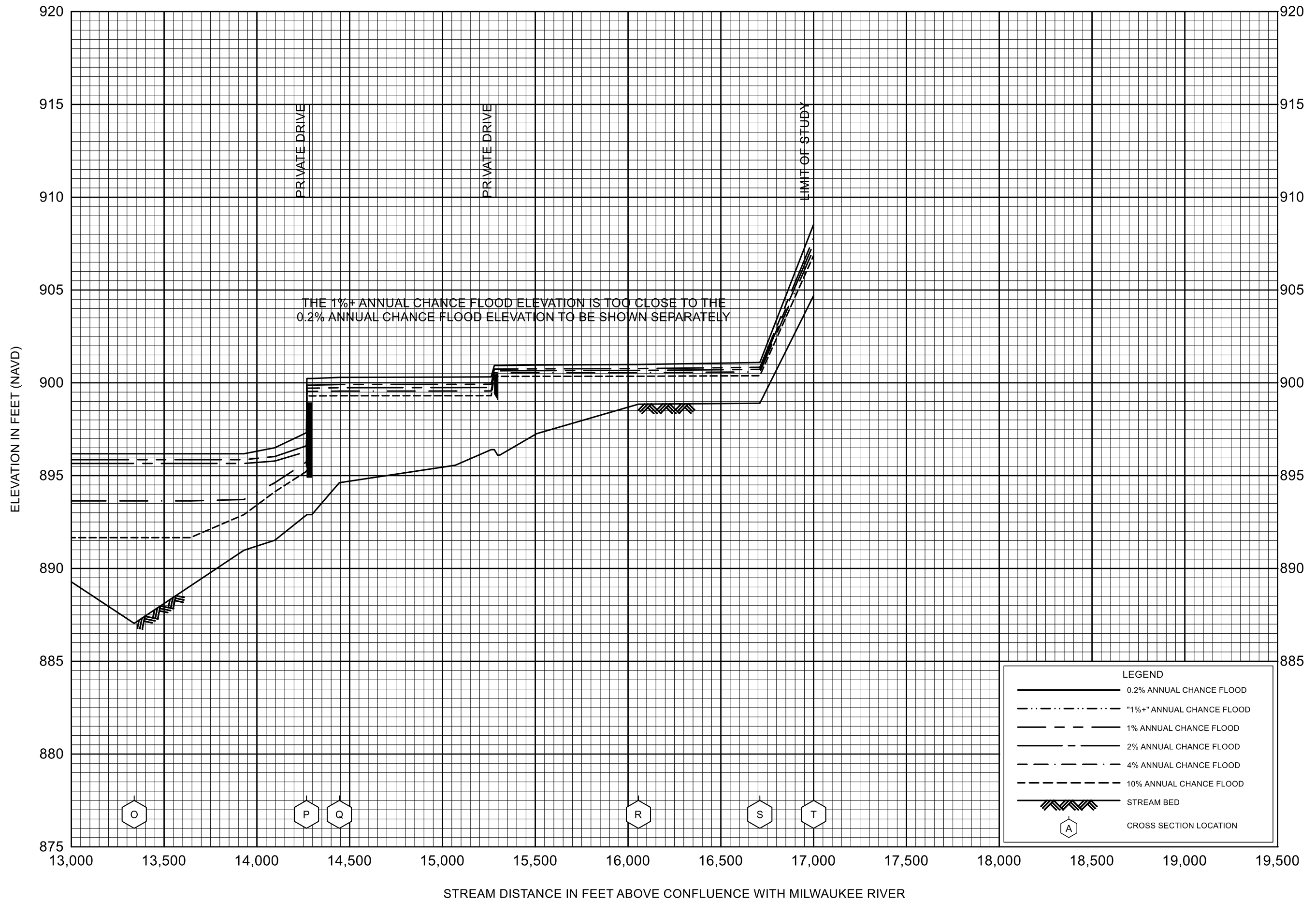
FEDERAL EMERGENCY MANAGEMENT AGENCY  
**WASHINGTON COUNTY, WI**  
 AND INCORPORATED AREAS

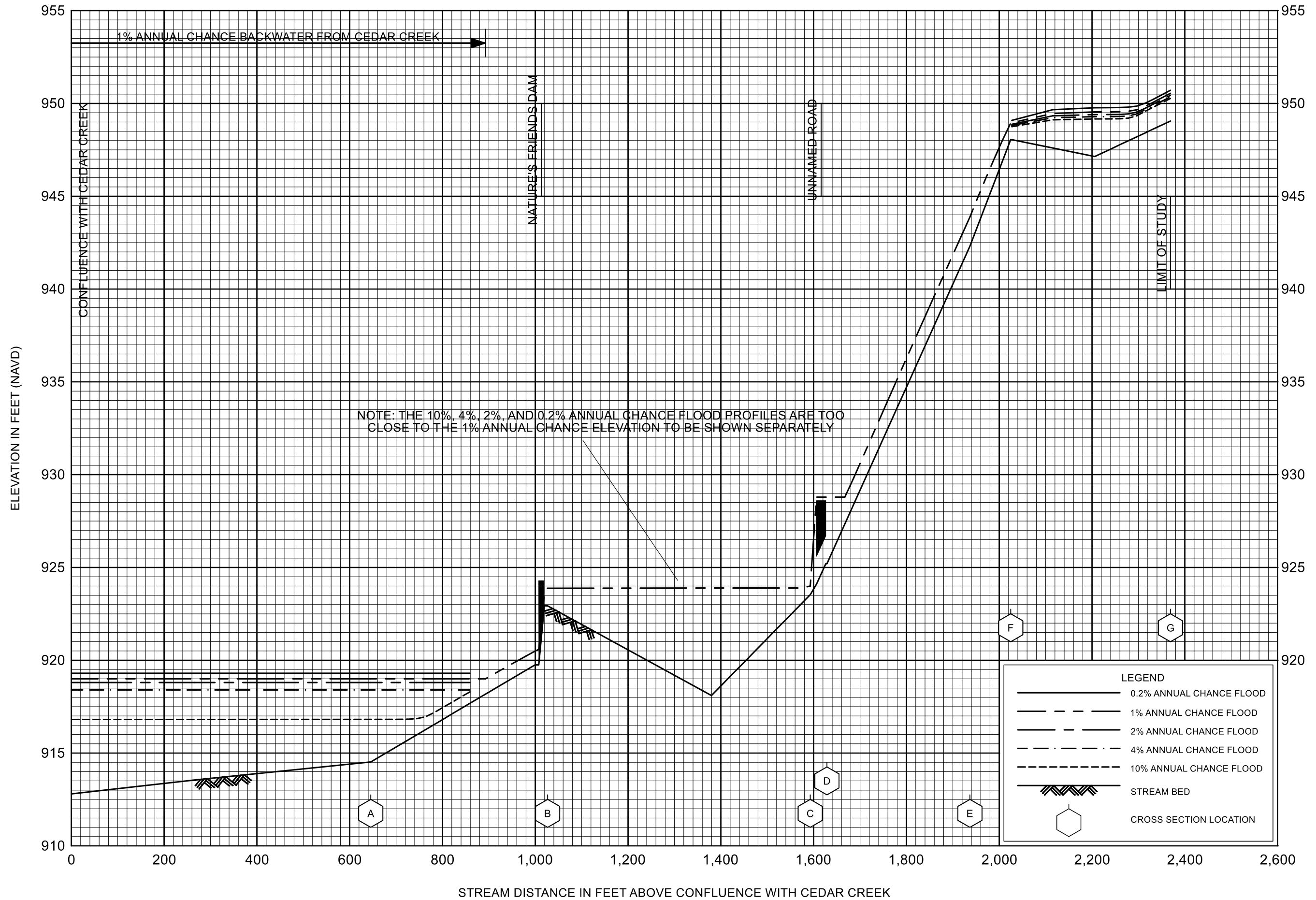


FLOOD PROFILES

MYRA CREEK

FEDERAL EMERGENCY MANAGEMENT AGENCY  
 WASHINGTON COUNTY, WI  
 AND INCORPORATED AREAS



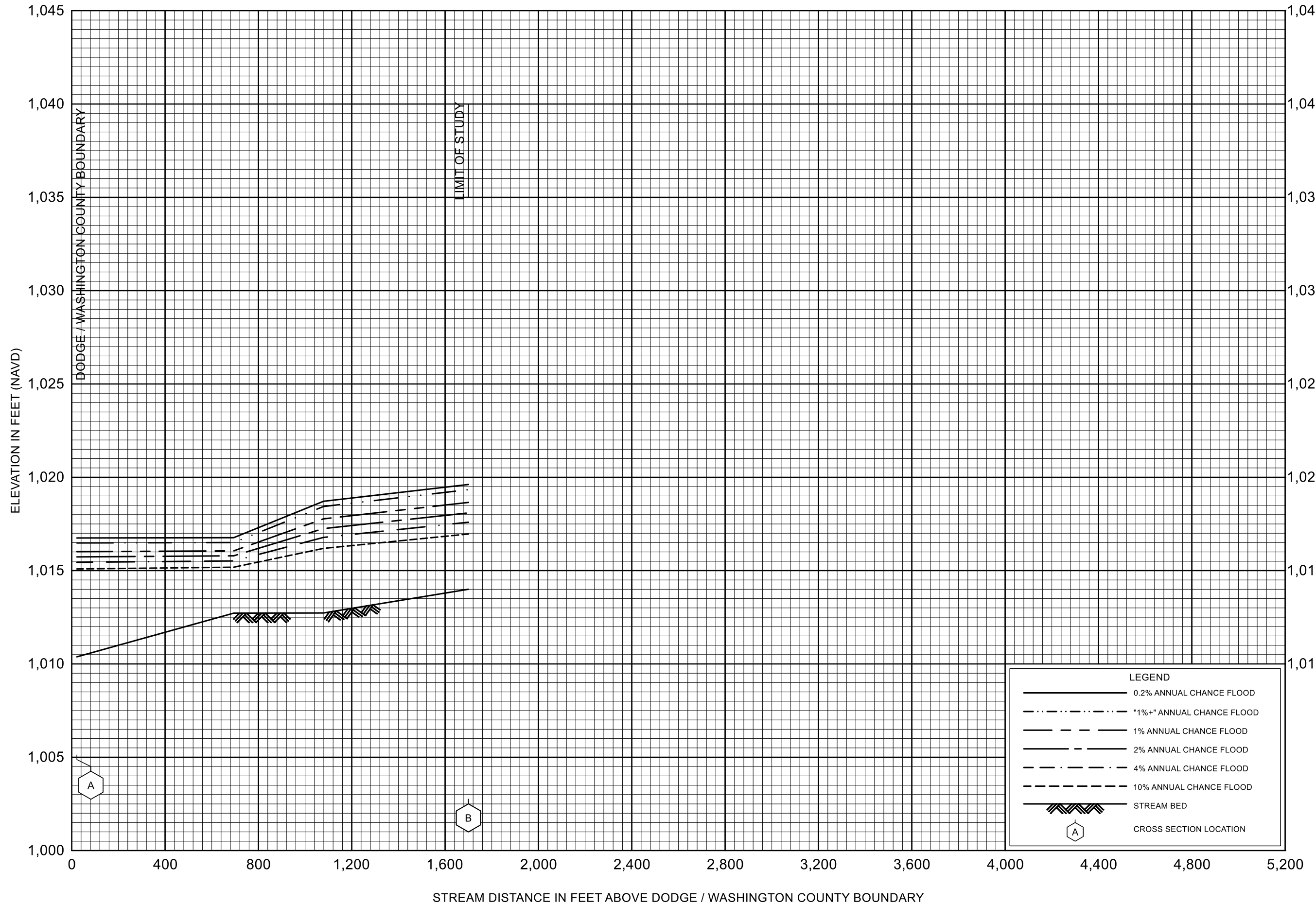


FLOOD PROFILES

NATURE'S FRIENDS TRIBUTARY

FEDERAL EMERGENCY MANAGEMENT AGENCY

WASHINGTON COUNTY, WI  
AND INCORPORATED AREAS

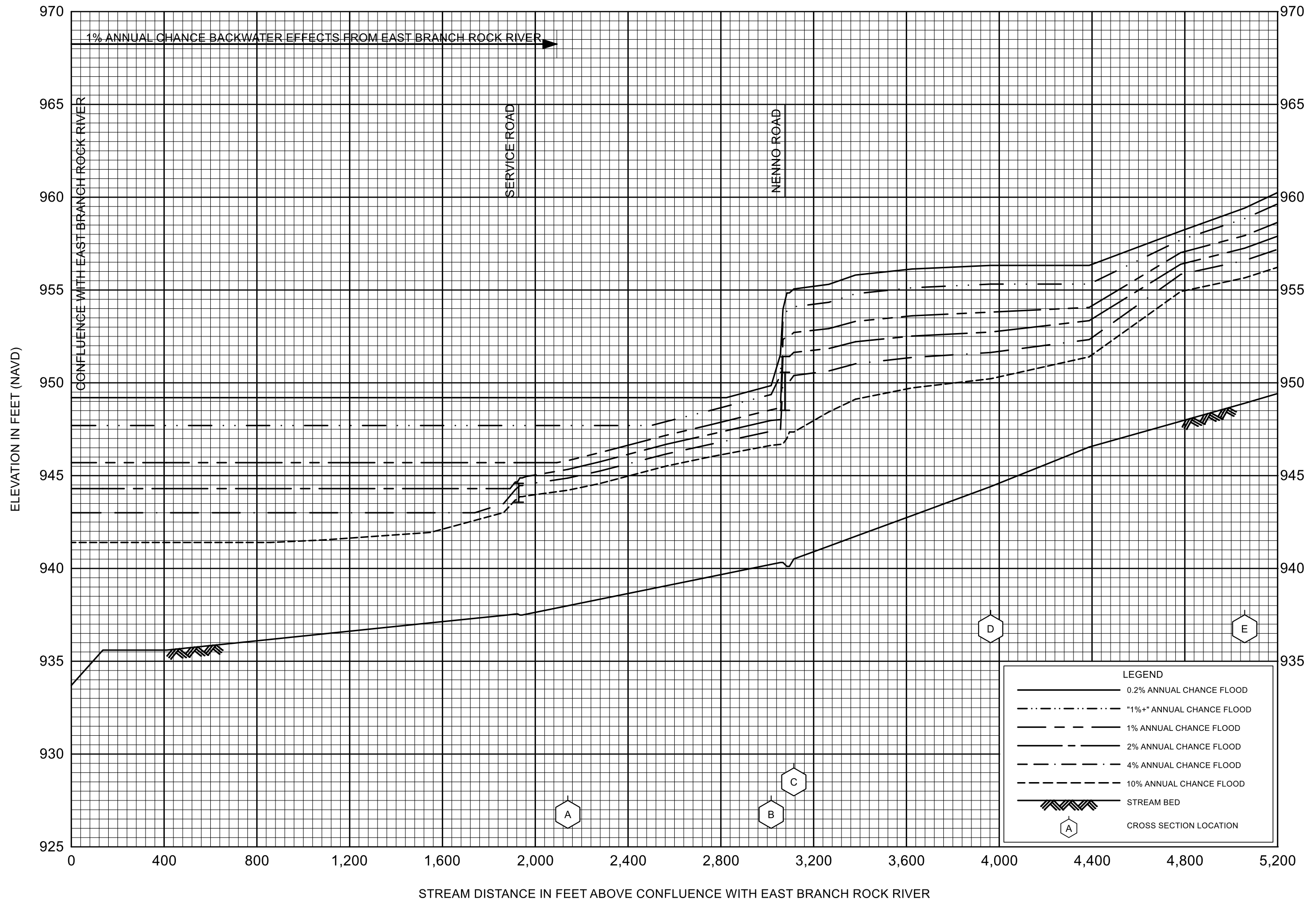


FLOOD PROFILES

NO NAME CREEK UNNAMED TRIBUTARY 1

FEDERAL EMERGENCY MANAGEMENT AGENCY

WASHINGTON COUNTY, WI  
AND INCORPORATED AREAS



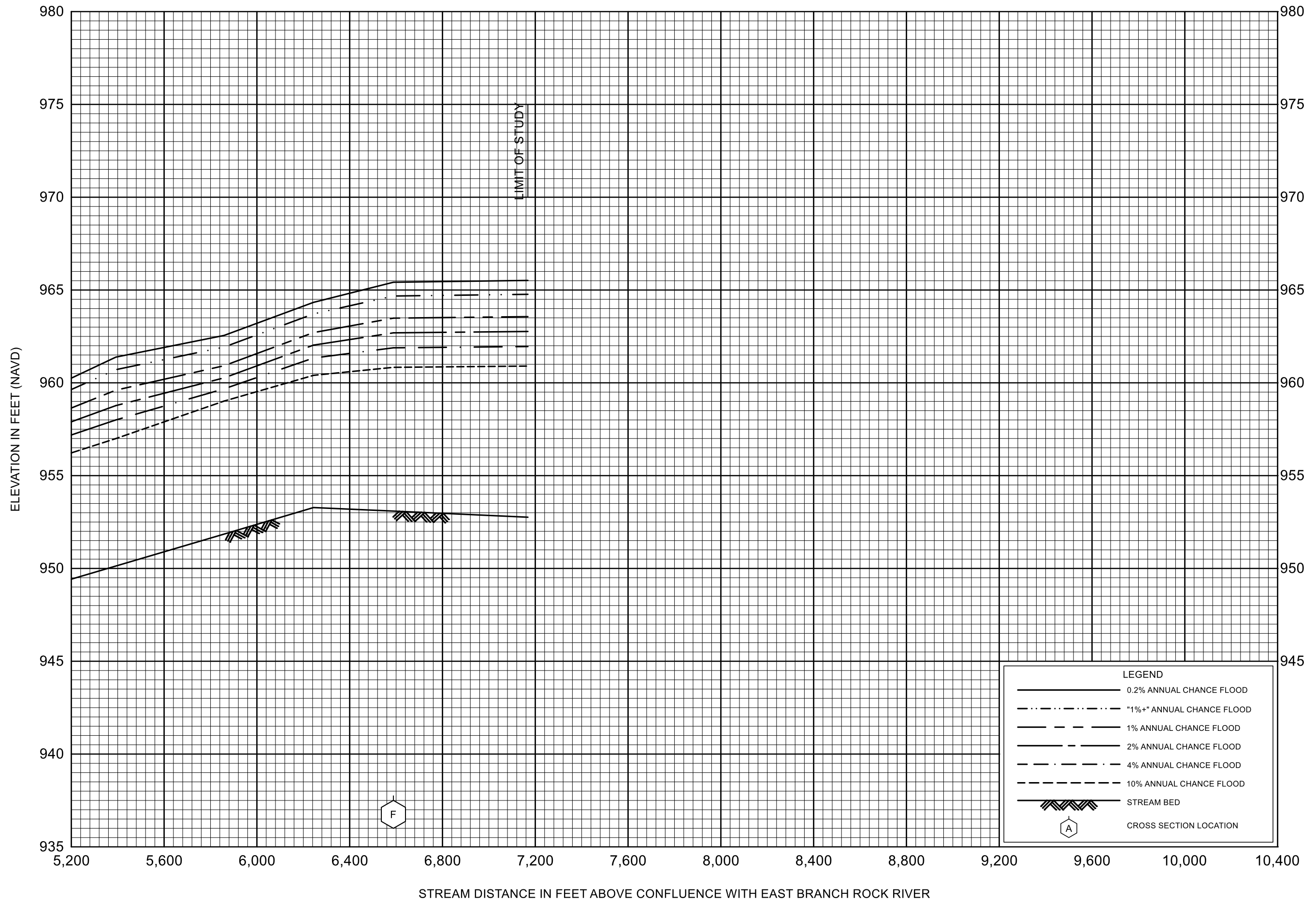
**FLOOD PROFILES**

**NOLAN CREEK**

FEDERAL EMERGENCY MANAGEMENT AGENCY

**WASHINGTON COUNTY, WI  
AND INCORPORATED AREAS**

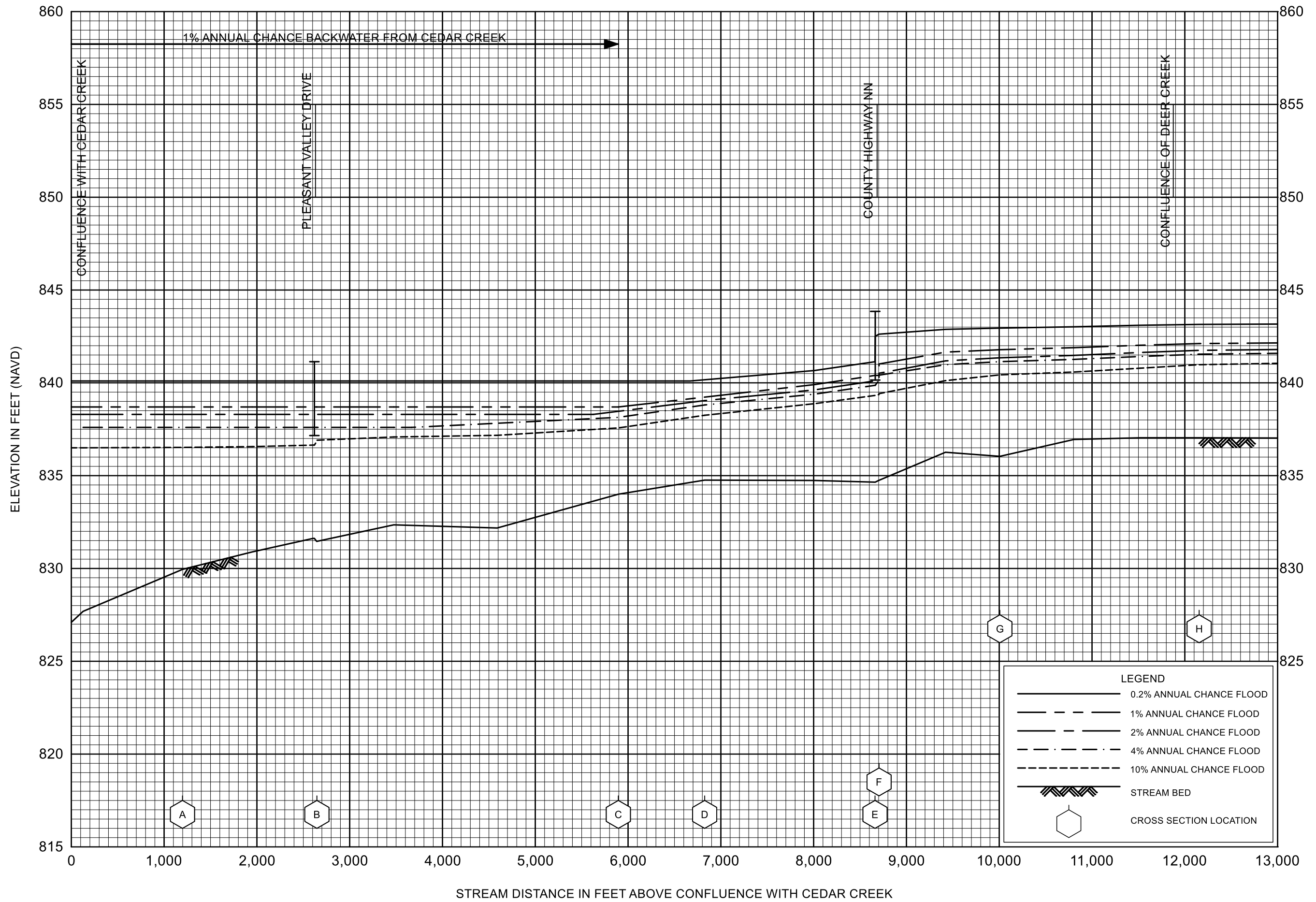




**FLOOD PROFILES**

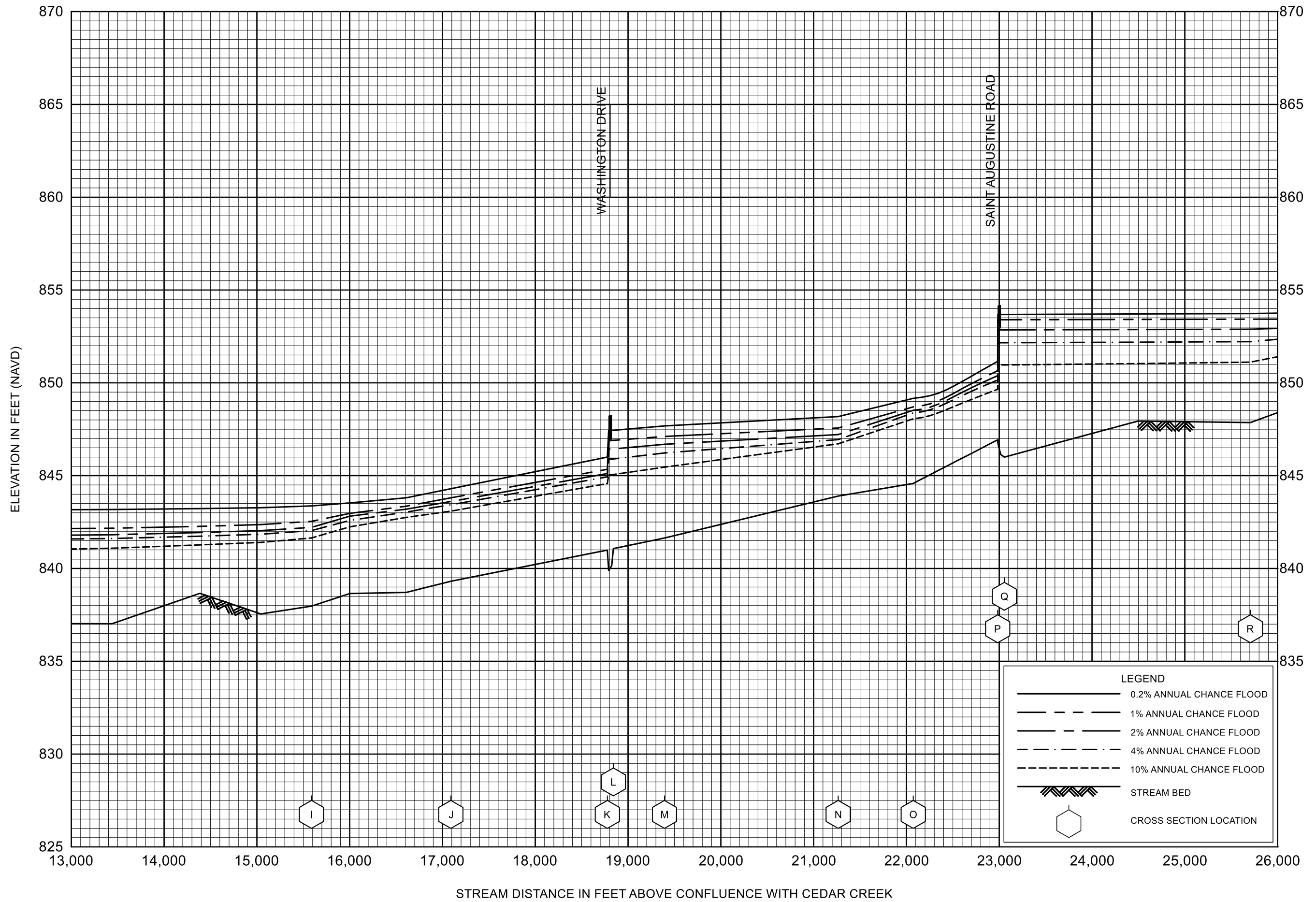
**NOLAN CREEK**

FEDERAL EMERGENCY MANAGEMENT AGENCY  
**WASHINGTON COUNTY, WI**  
 AND INCORPORATED AREAS



**FLOOD PROFILES**  
**NORTH BRANCH CEDAR CREEK**

FEDERAL EMERGENCY MANAGEMENT AGENCY  
**WASHINGTON COUNTY, WI**  
 AND INCORPORATED AREAS

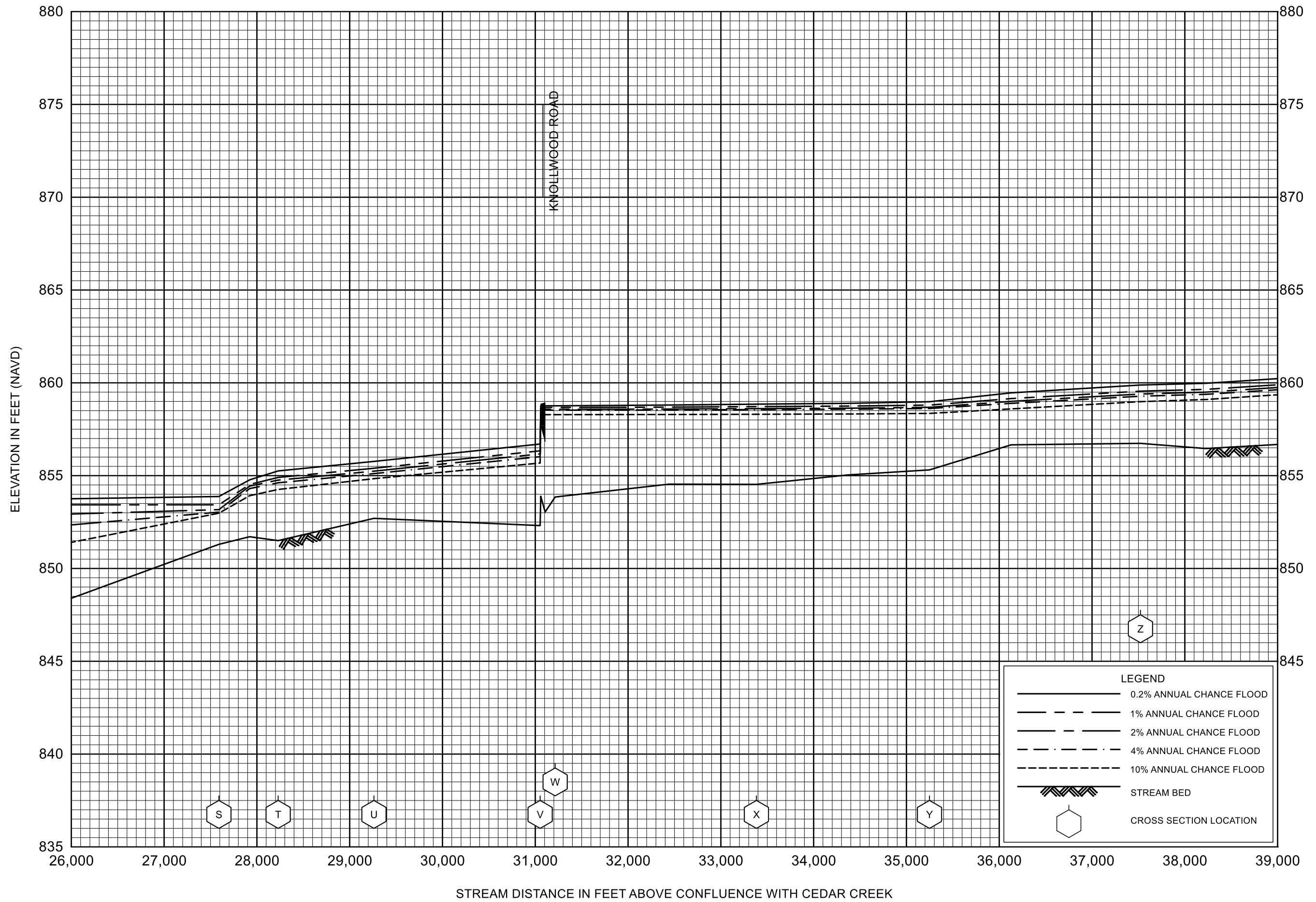


FLOOD PROFILES

NORTH BRANCH CEDAR CREEK

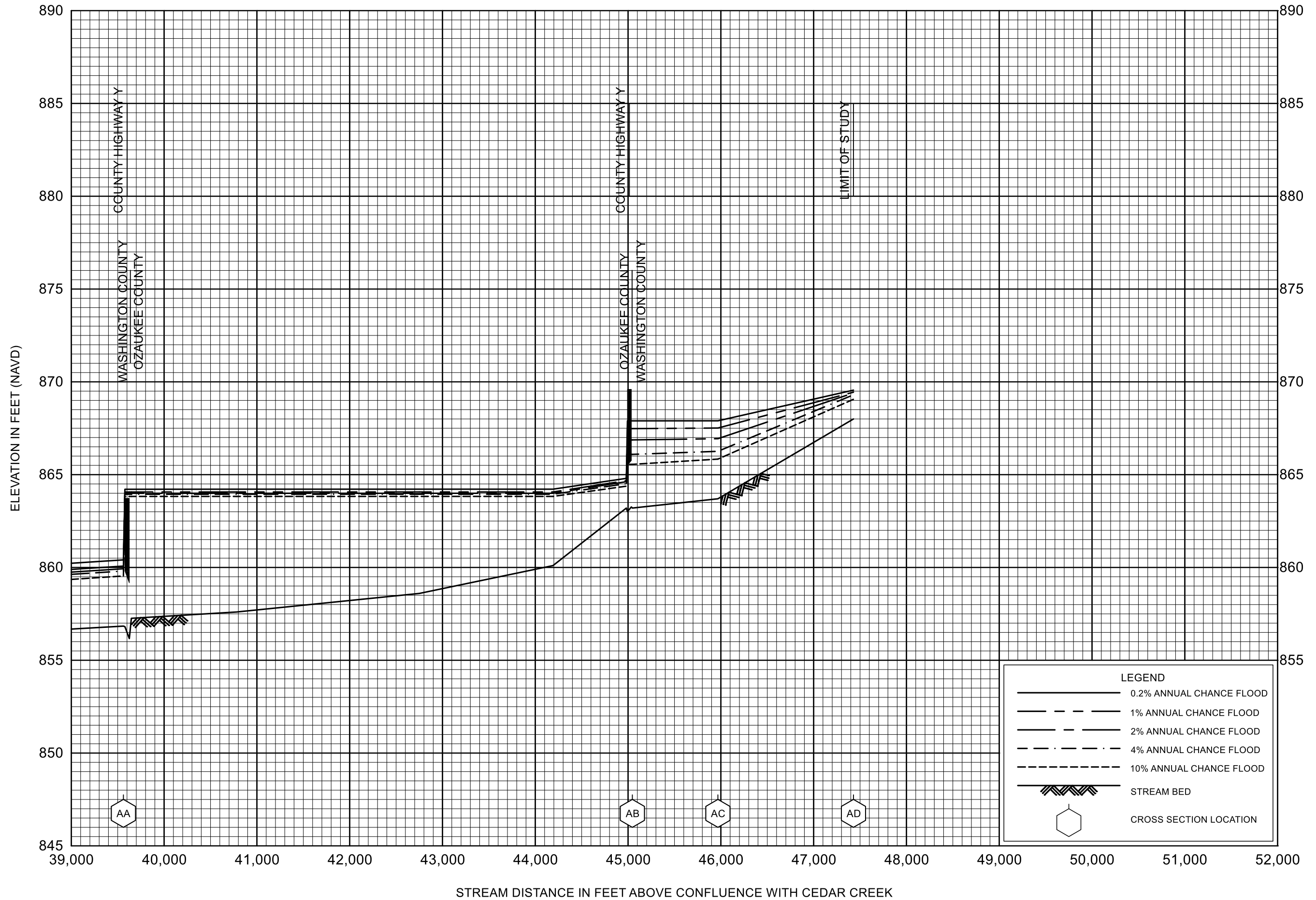
FEDERAL EMERGENCY MANAGEMENT AGENCY

WASHINGTON COUNTY, WI  
AND INCORPORATED AREAS



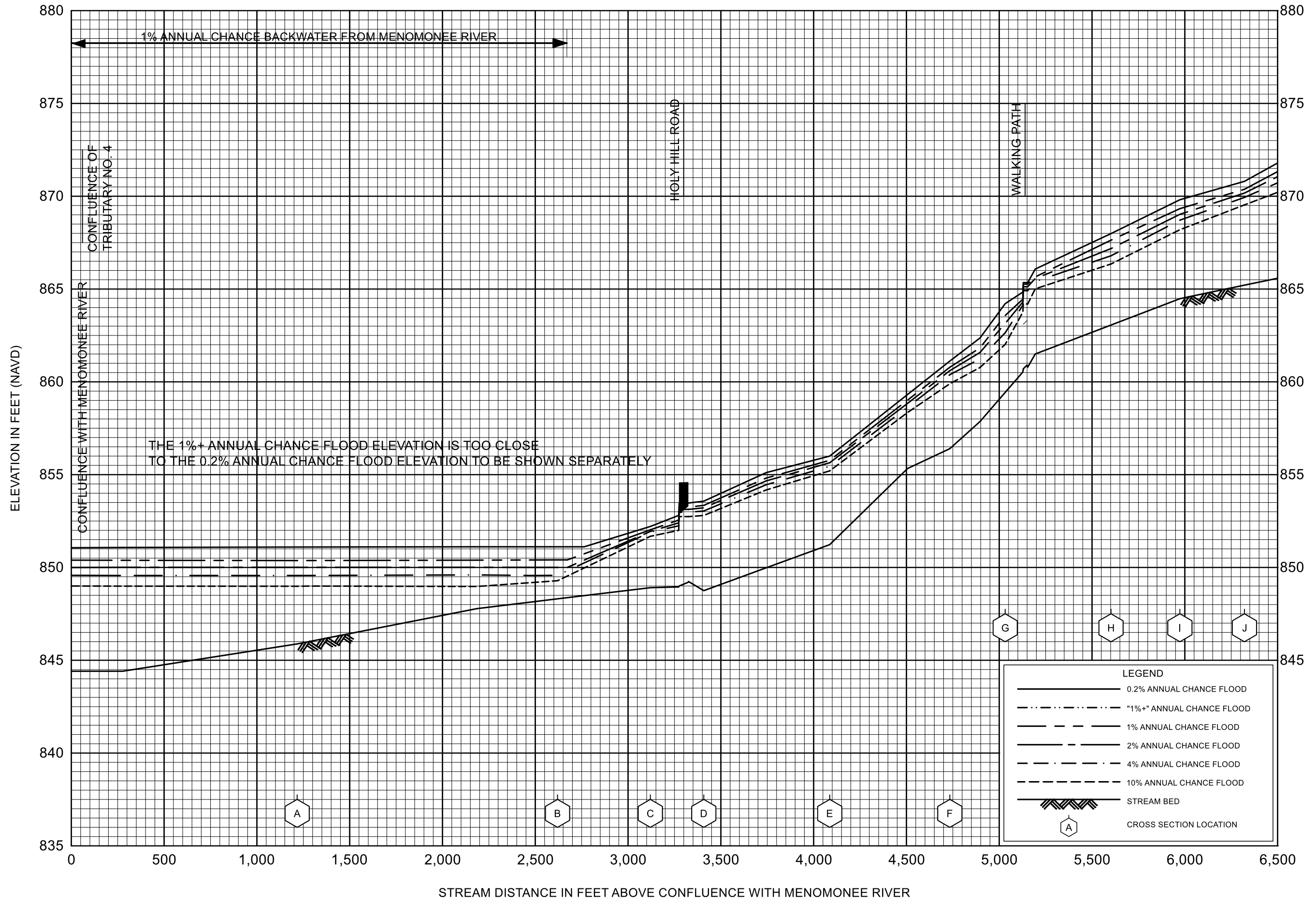
FLOOD PROFILES  
NORTH BRANCH CEDAR CREEK

FEDERAL EMERGENCY MANAGEMENT AGENCY  
WASHINGTON COUNTY, WI  
AND INCORPORATED AREAS



FLOOD PROFILES  
NORTH BRANCH CEDAR CREEK

FEDERAL EMERGENCY MANAGEMENT AGENCY  
WASHINGTON COUNTY, WI  
AND INCORPORATED AREAS

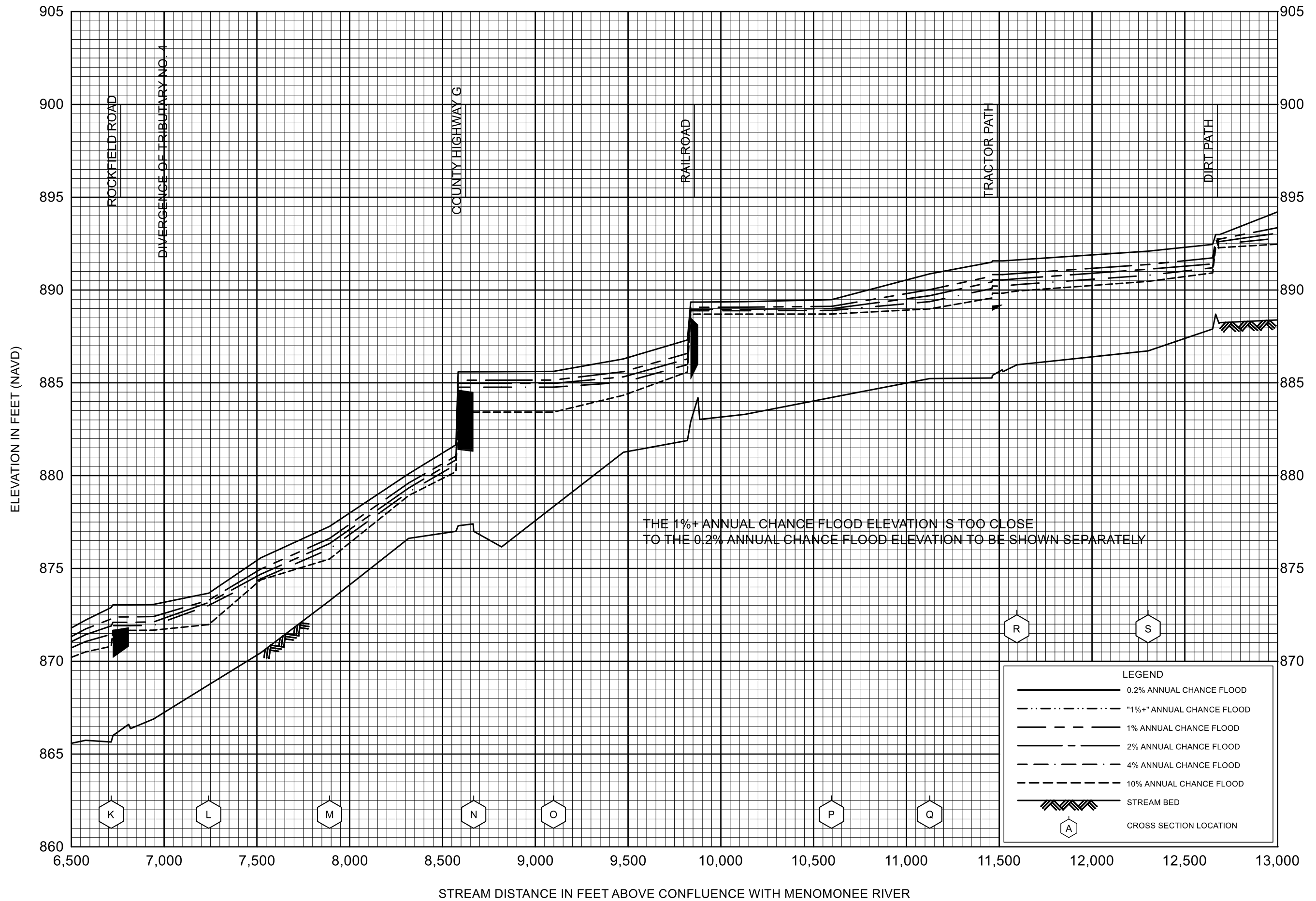


FLOOD PROFILES

NORTH BRANCH MENOMONEE RIVER

FEDERAL EMERGENCY MANAGEMENT AGENCY

WASHINGTON COUNTY, WI  
AND INCORPORATED AREAS

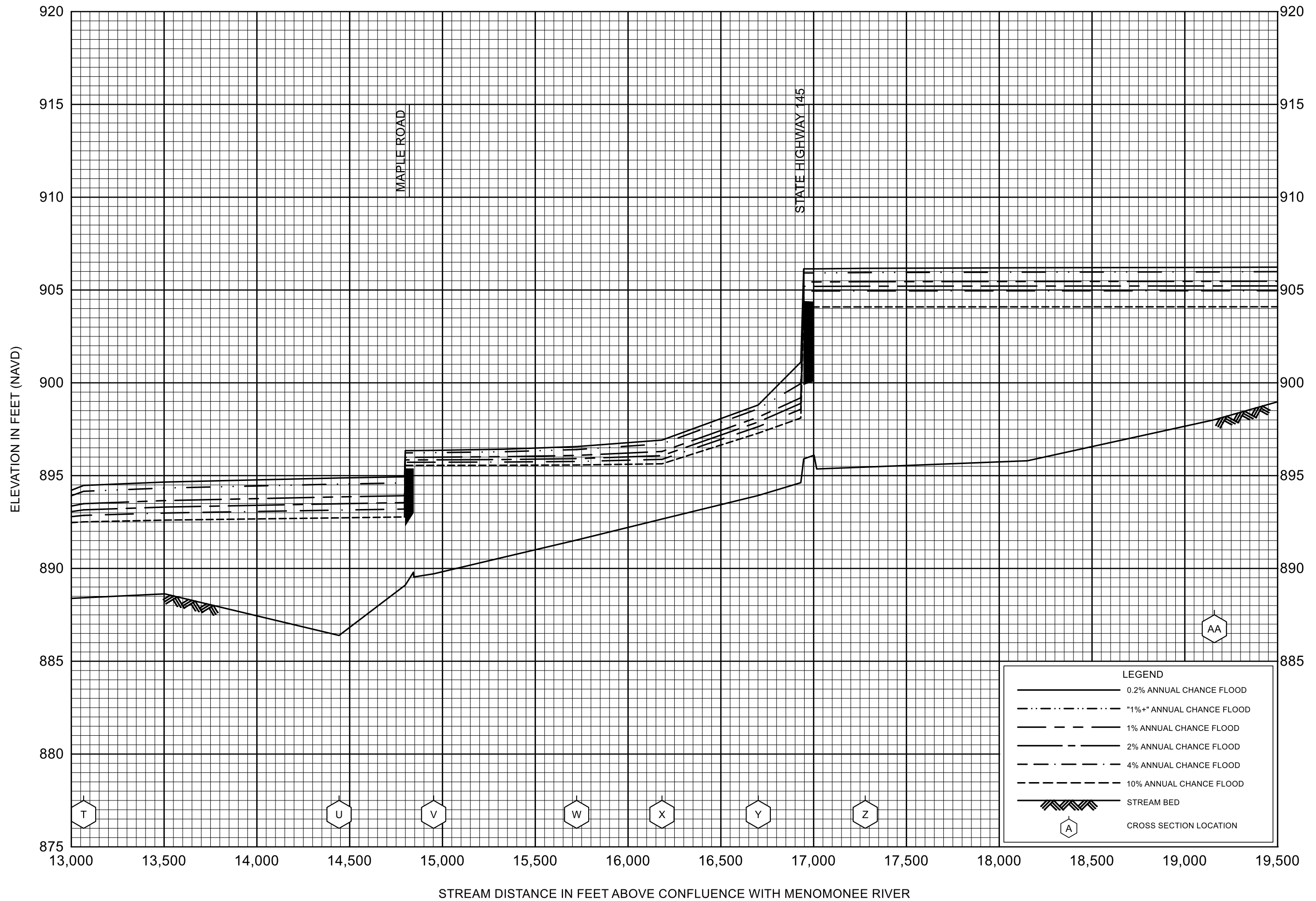


FLOOD PROFILES

NORTH BRANCH MENOMONEE RIVER

FEDERAL EMERGENCY MANAGEMENT AGENCY

WASHINGTON COUNTY, WI  
AND INCORPORATED AREAS



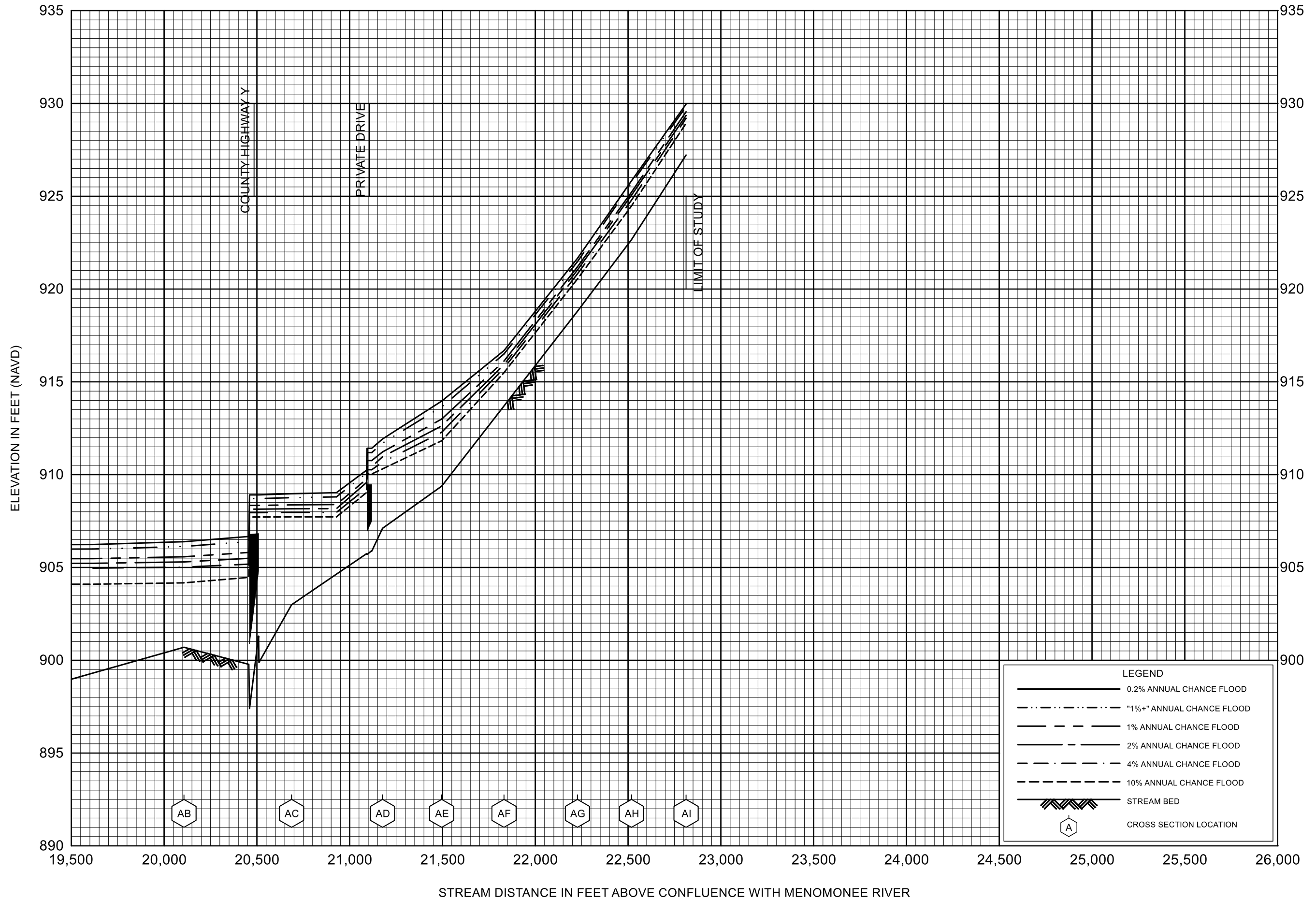
FLOOD PROFILES

NORTH BRANCH MENOMONEE RIVER

FEDERAL EMERGENCY MANAGEMENT AGENCY

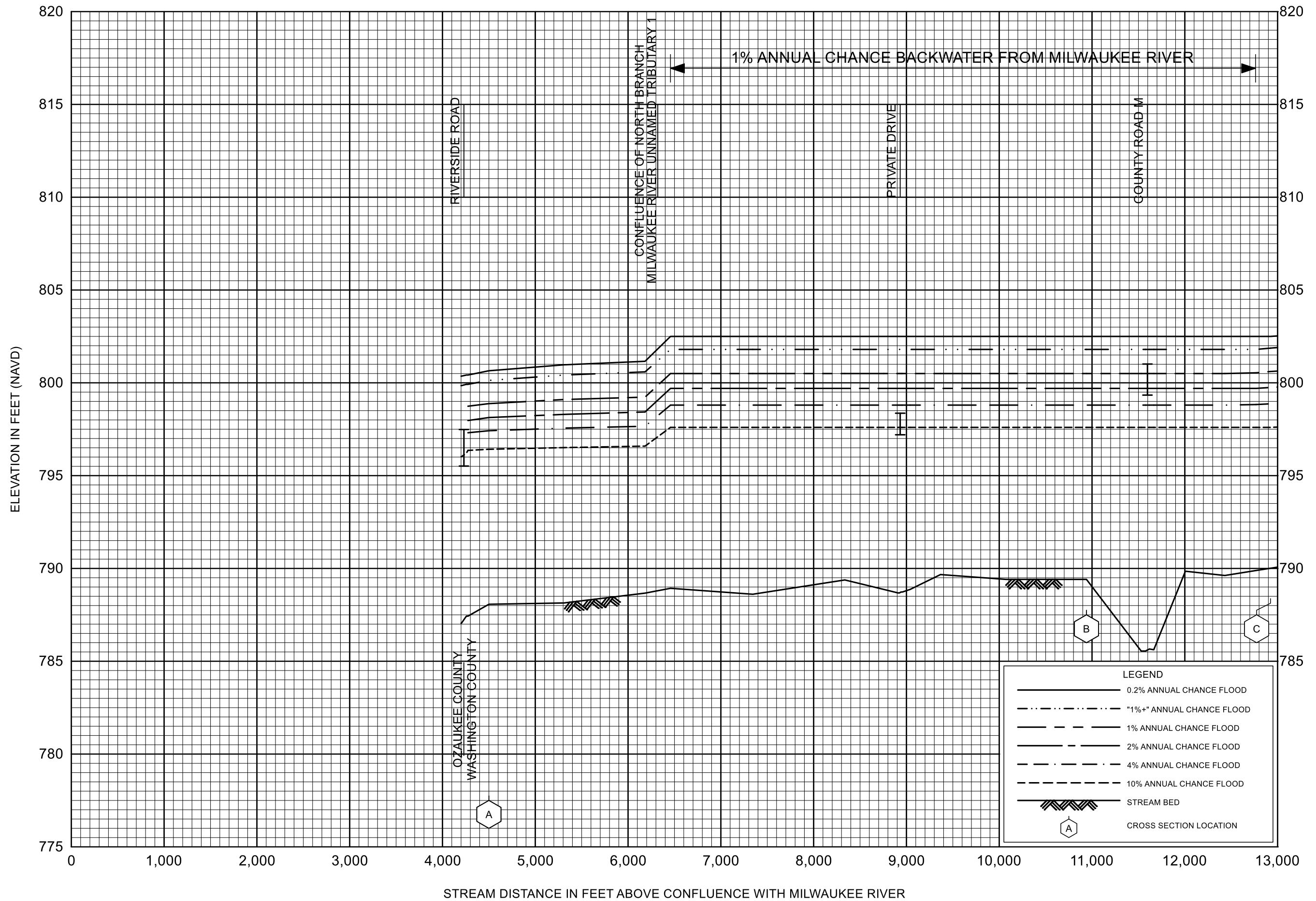
WASHINGTON COUNTY, WI  
AND INCORPORATED AREAS





FLOOD PROFILES  
NORTH BRANCH MENOMONEE RIVER

FEDERAL EMERGENCY MANAGEMENT AGENCY  
WASHINGTON COUNTY, WI  
AND INCORPORATED AREAS

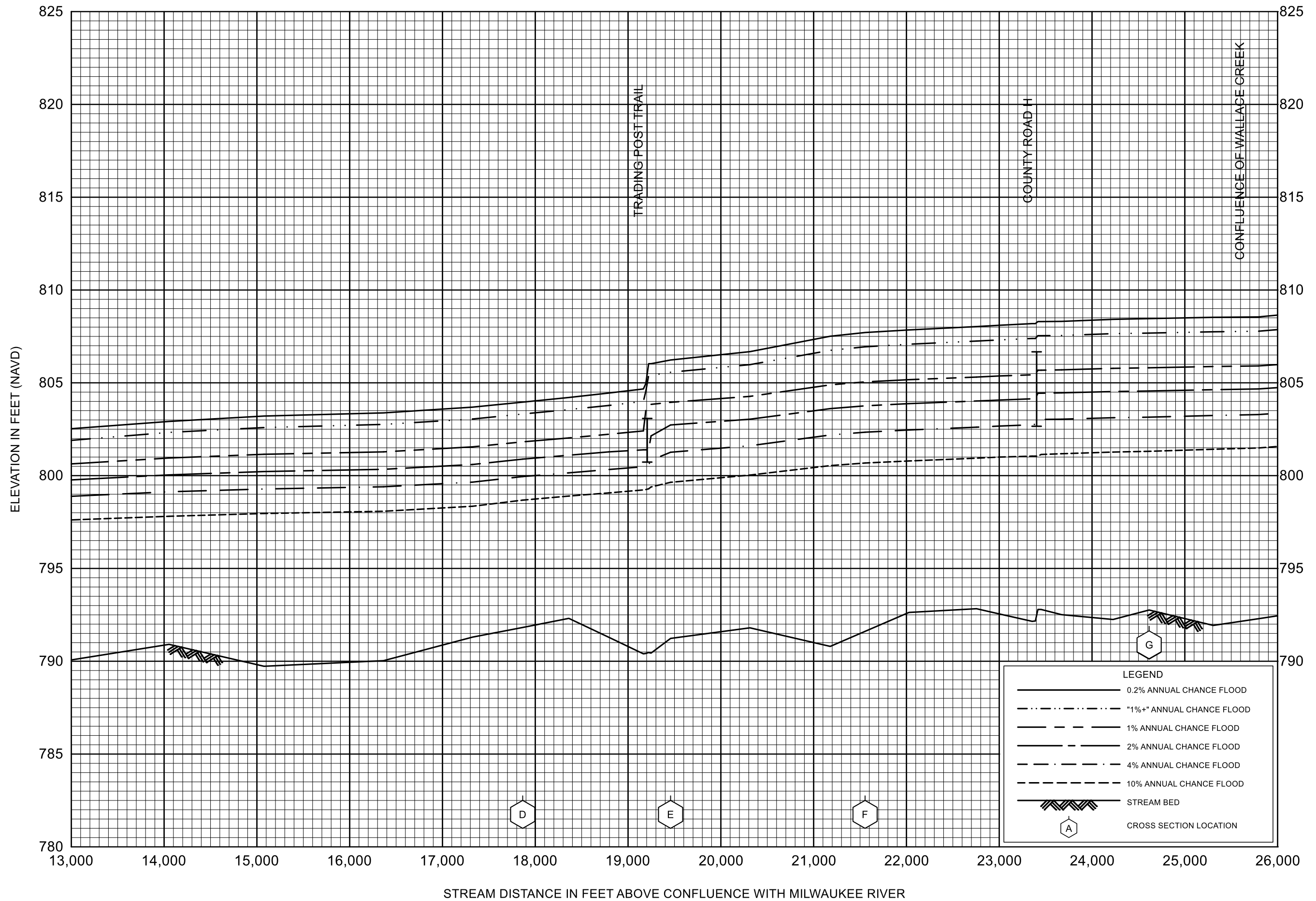


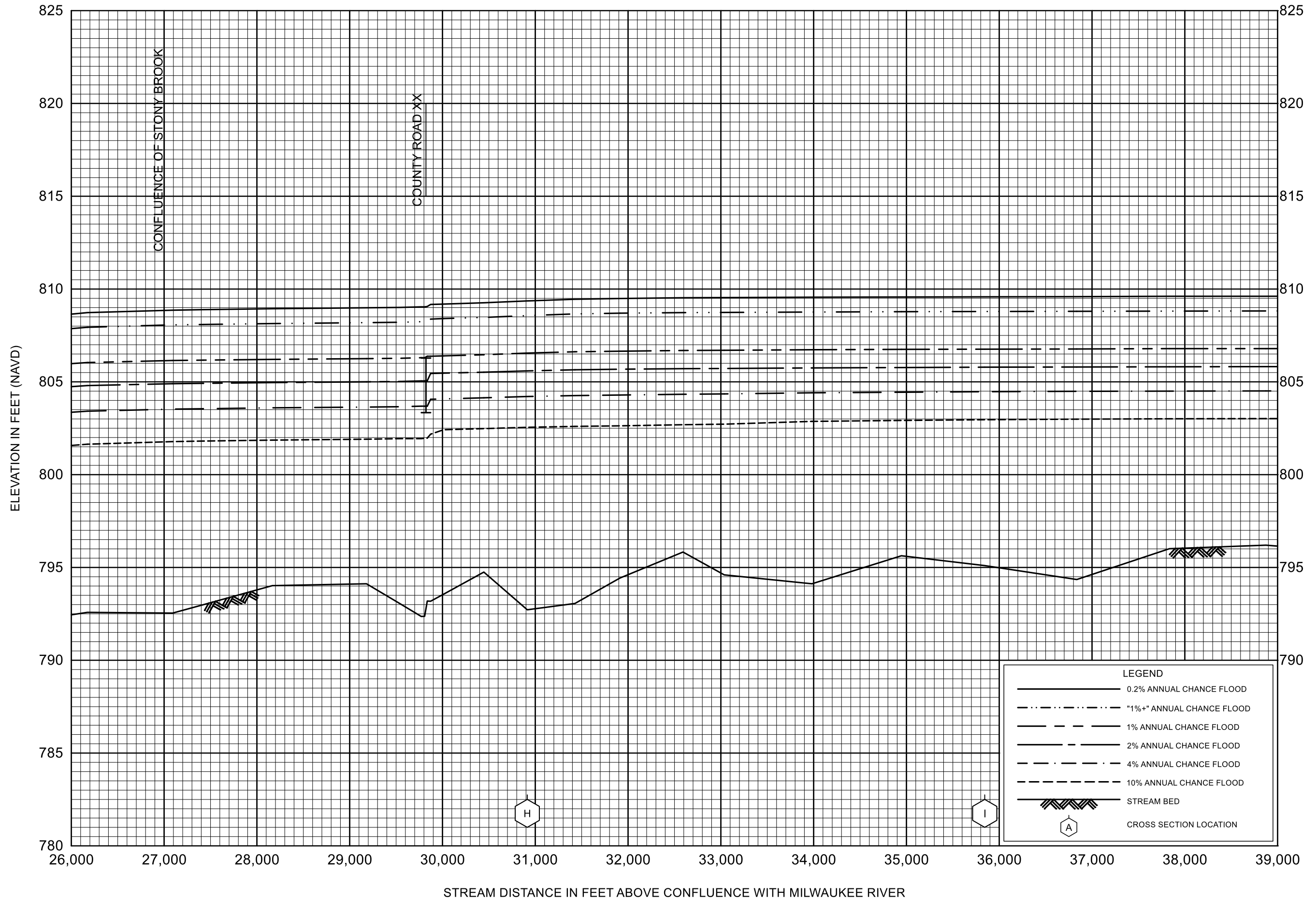
**FLOOD PROFILES**

**NORTH BRANCH MILWAUKEE RIVER**

FEDERAL EMERGENCY MANAGEMENT AGENCY

**WASHINGTON COUNTY, WI  
AND INCORPORATED AREAS**

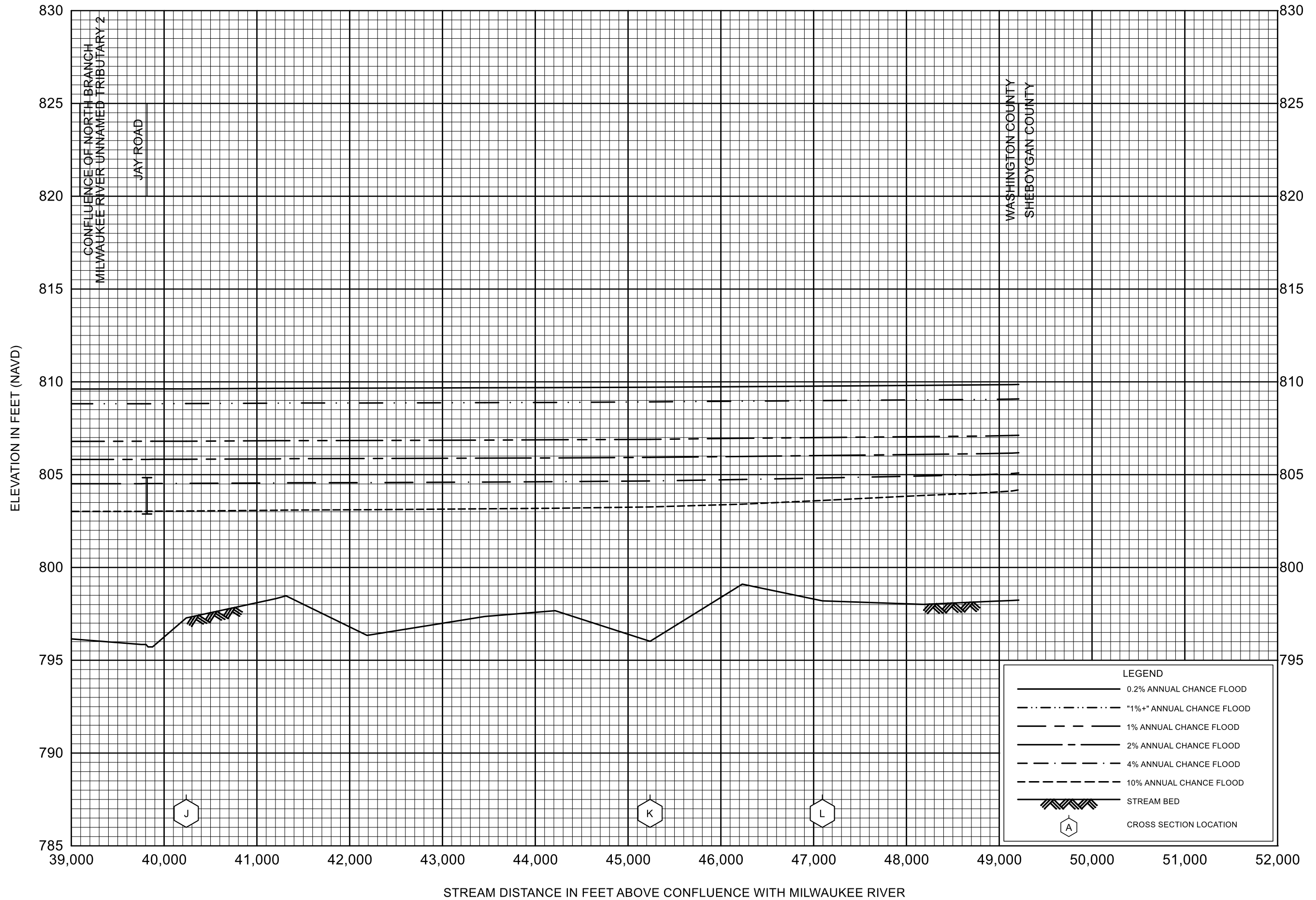




FLOOD PROFILES

NORTH BRANCH MILWAUKEE RIVER

FEDERAL EMERGENCY MANAGEMENT AGENCY  
 WASHINGTON COUNTY, WI  
 AND INCORPORATED AREAS

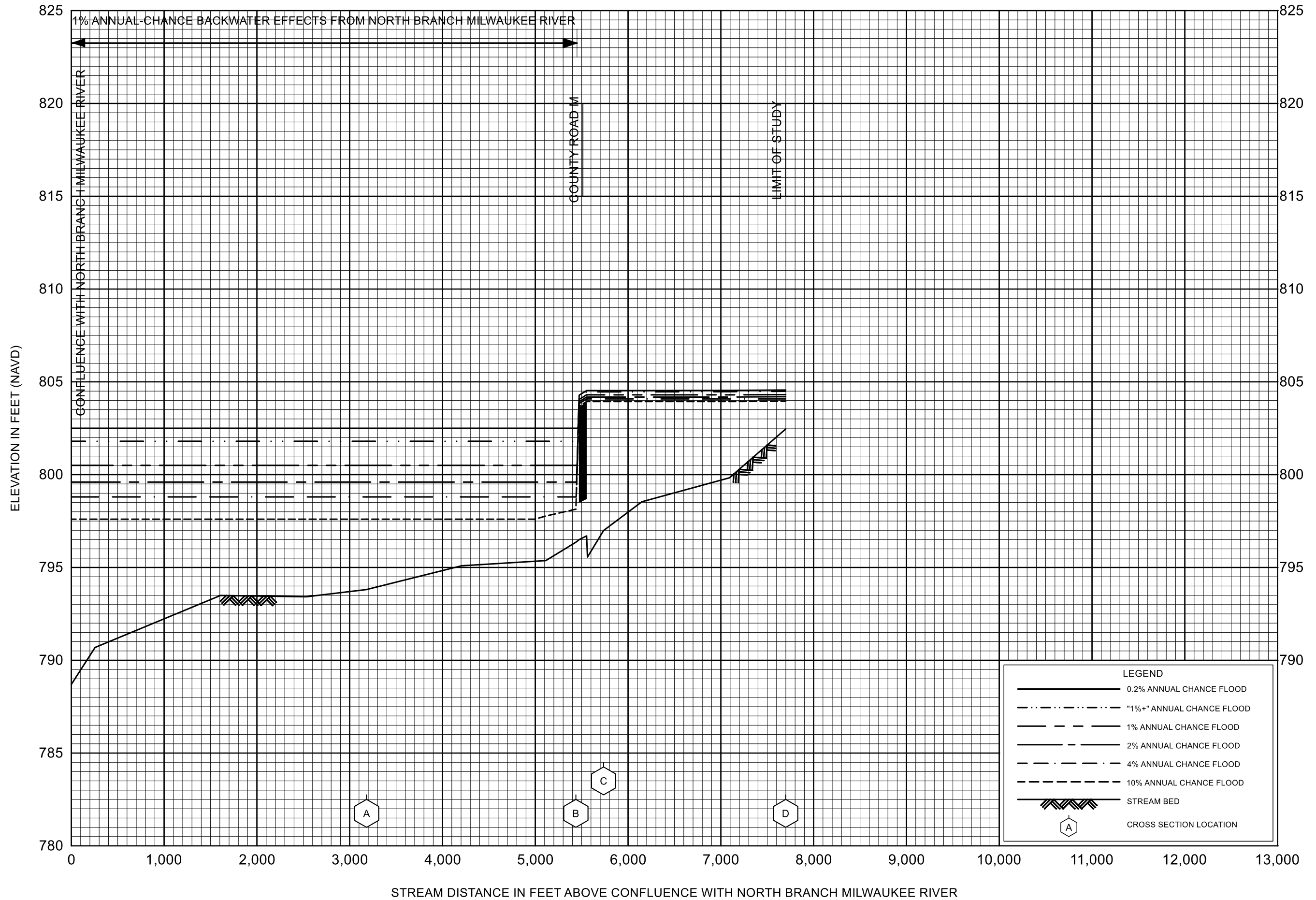


FLOOD PROFILES

NORTH BRANCH MILWAUKEE RIVER

FEDERAL EMERGENCY MANAGEMENT AGENCY

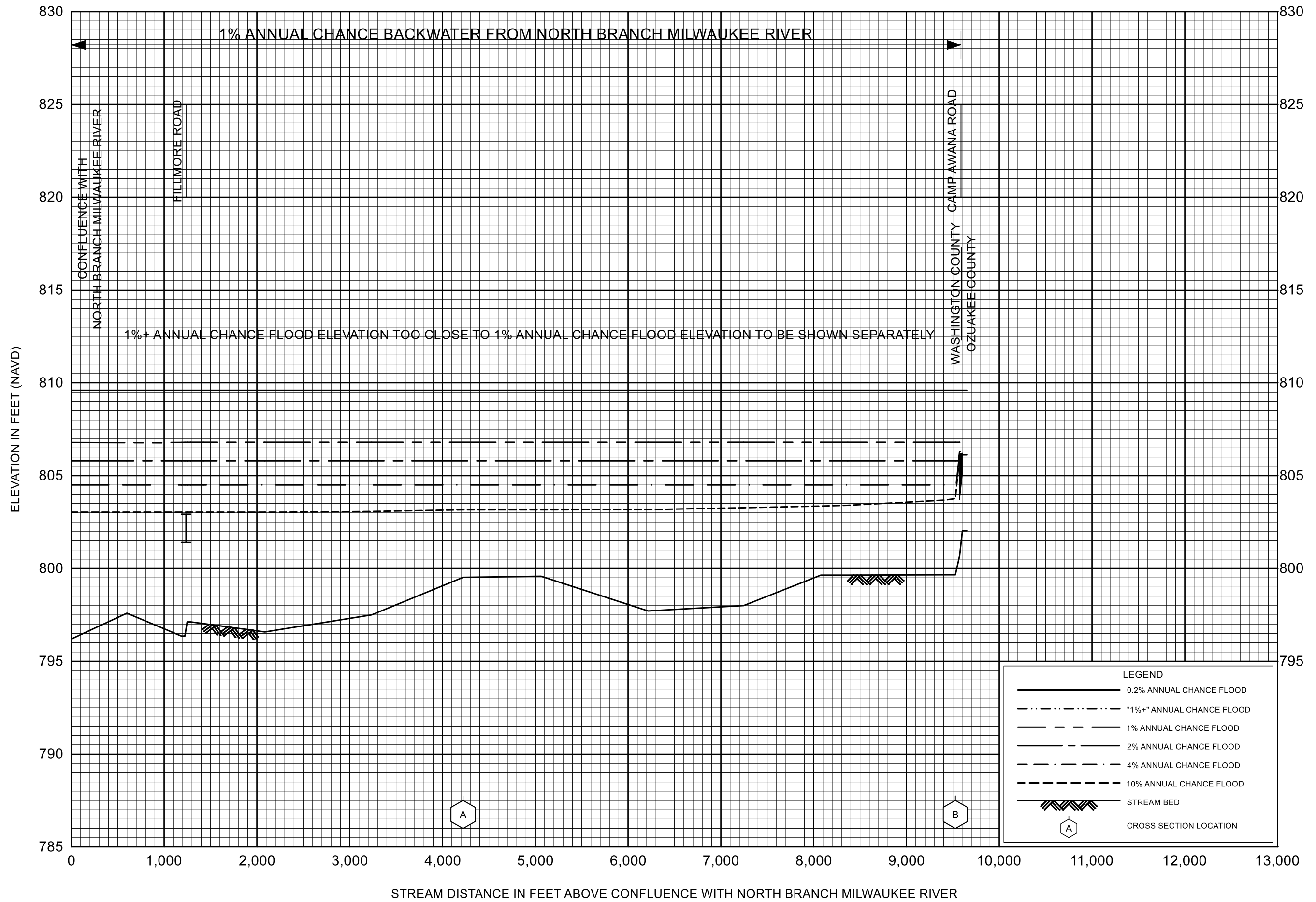
WASHINGTON COUNTY, WI  
AND INCORPORATED AREAS



**FLOOD PROFILES**

**NORTH BRANCH MILWAUKEE RIVER  
UNNAMED TRIBUTARY 1**

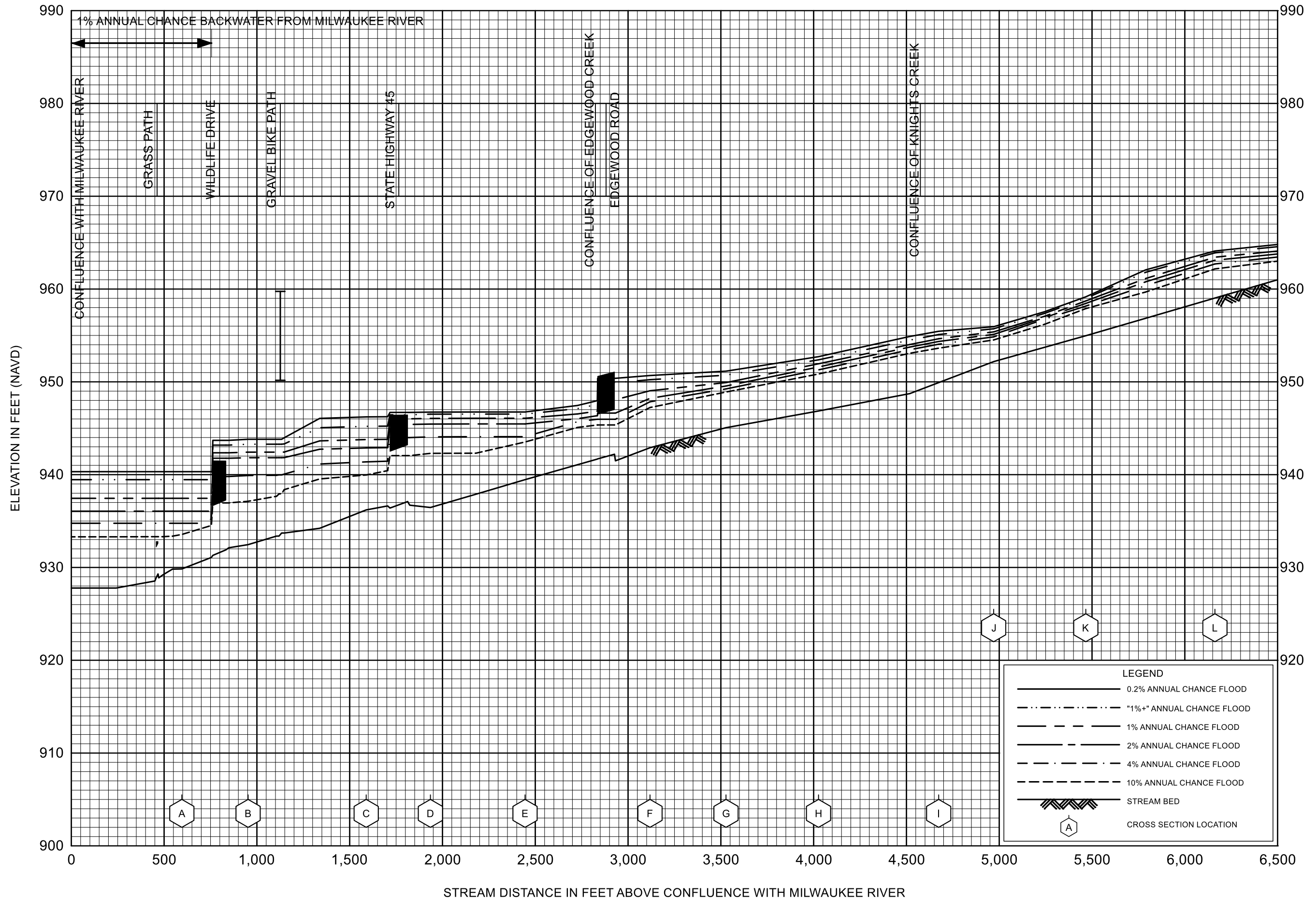
FEDERAL EMERGENCY MANAGEMENT AGENCY  
**WASHINGTON COUNTY, WI**  
AND INCORPORATED AREAS



**FLOOD PROFILES**

**NORTH BRANCH MILWAUKEE RIVER  
UNNAMED TRIBUTARY 2**

FEDERAL EMERGENCY MANAGEMENT AGENCY  
**WASHINGTON COUNTY, WI**  
AND INCORPORATED AREAS

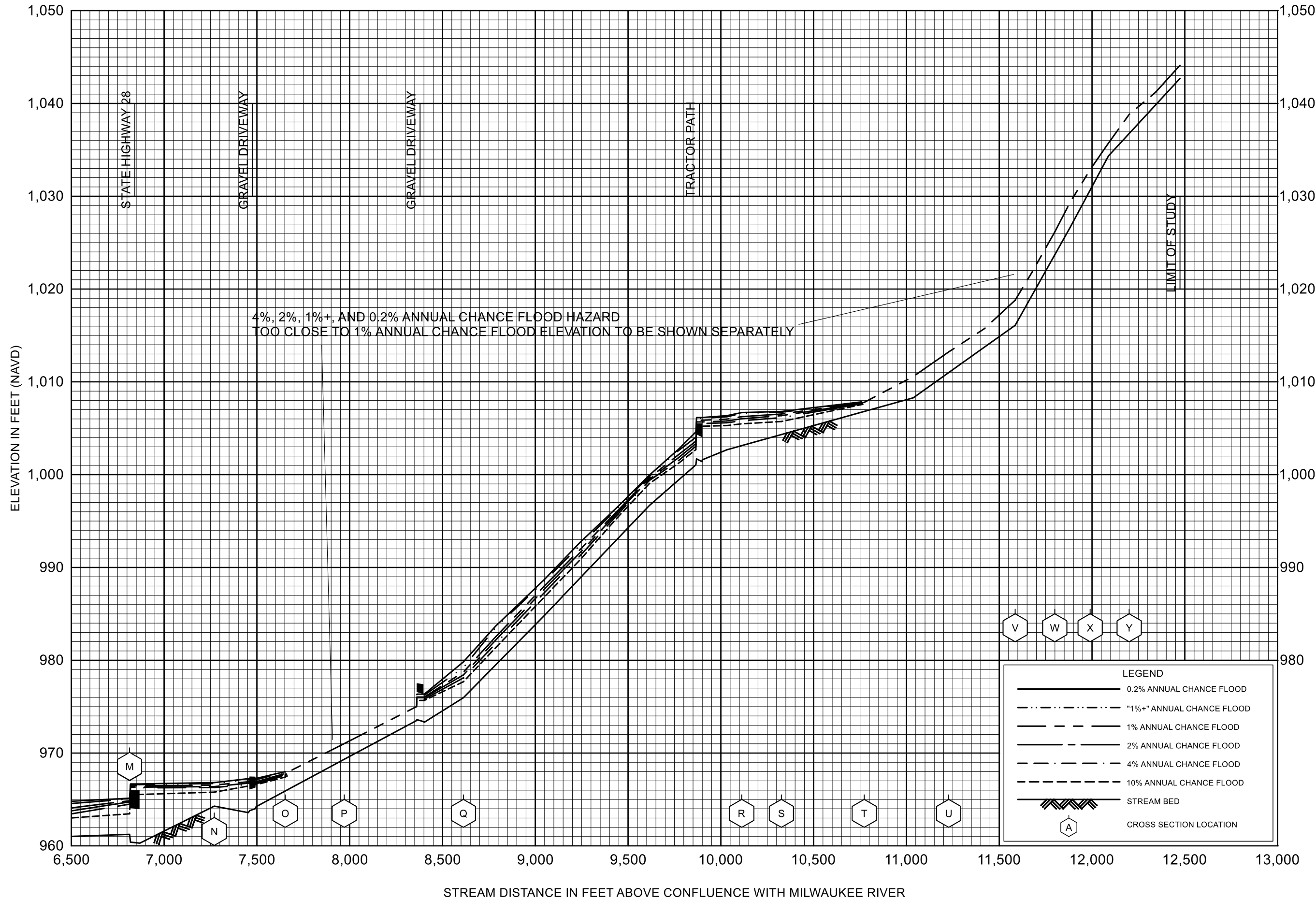


FLOOD PROFILES

NORTH CREEK

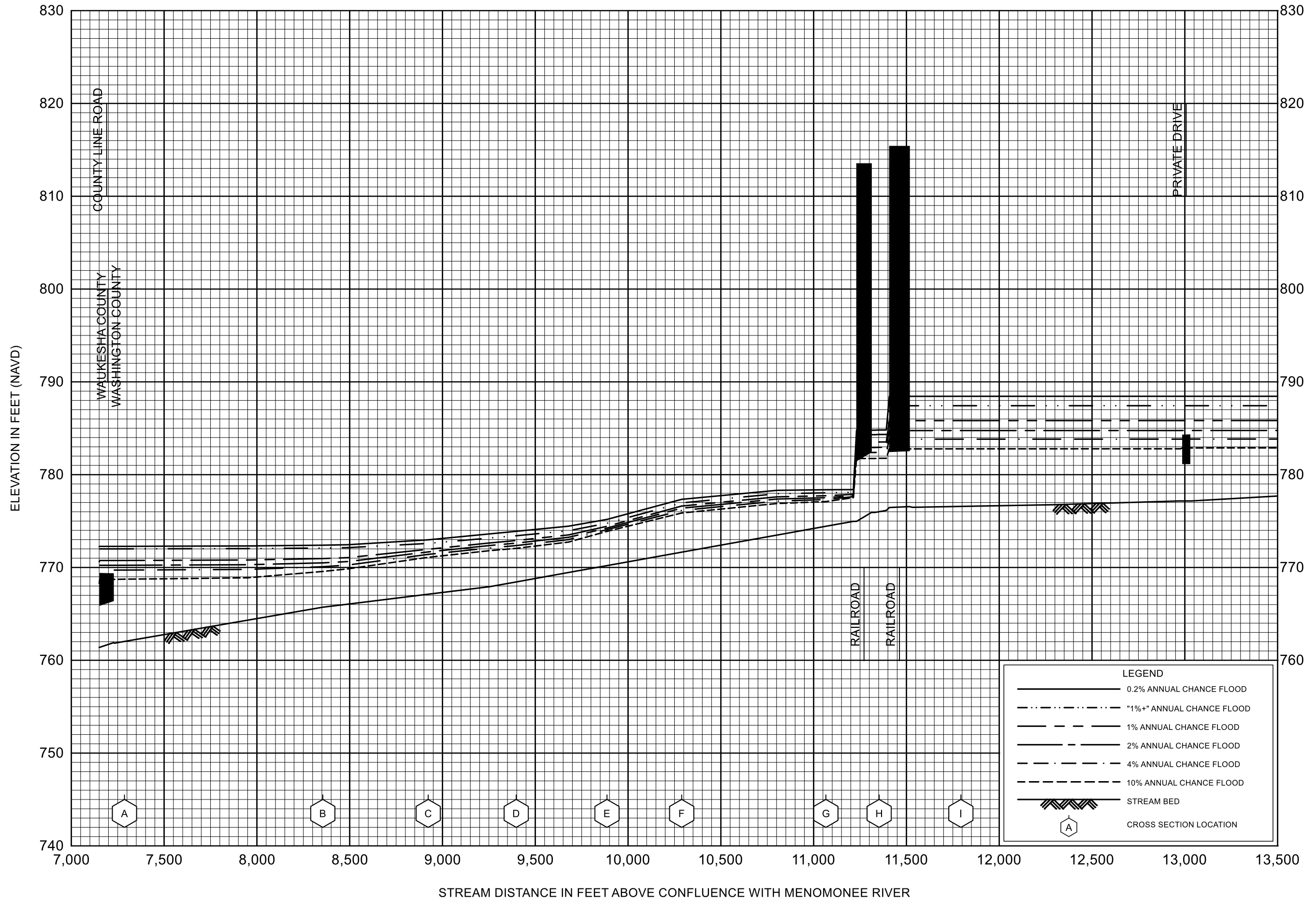
FEDERAL EMERGENCY MANAGEMENT AGENCY  
**WASHINGTON COUNTY, WI**  
 AND INCORPORATED AREAS





FLOOD PROFILES  
NORTH CREEK

FEDERAL EMERGENCY MANAGEMENT AGENCY  
WASHINGTON COUNTY, WI  
AND INCORPORATED AREAS

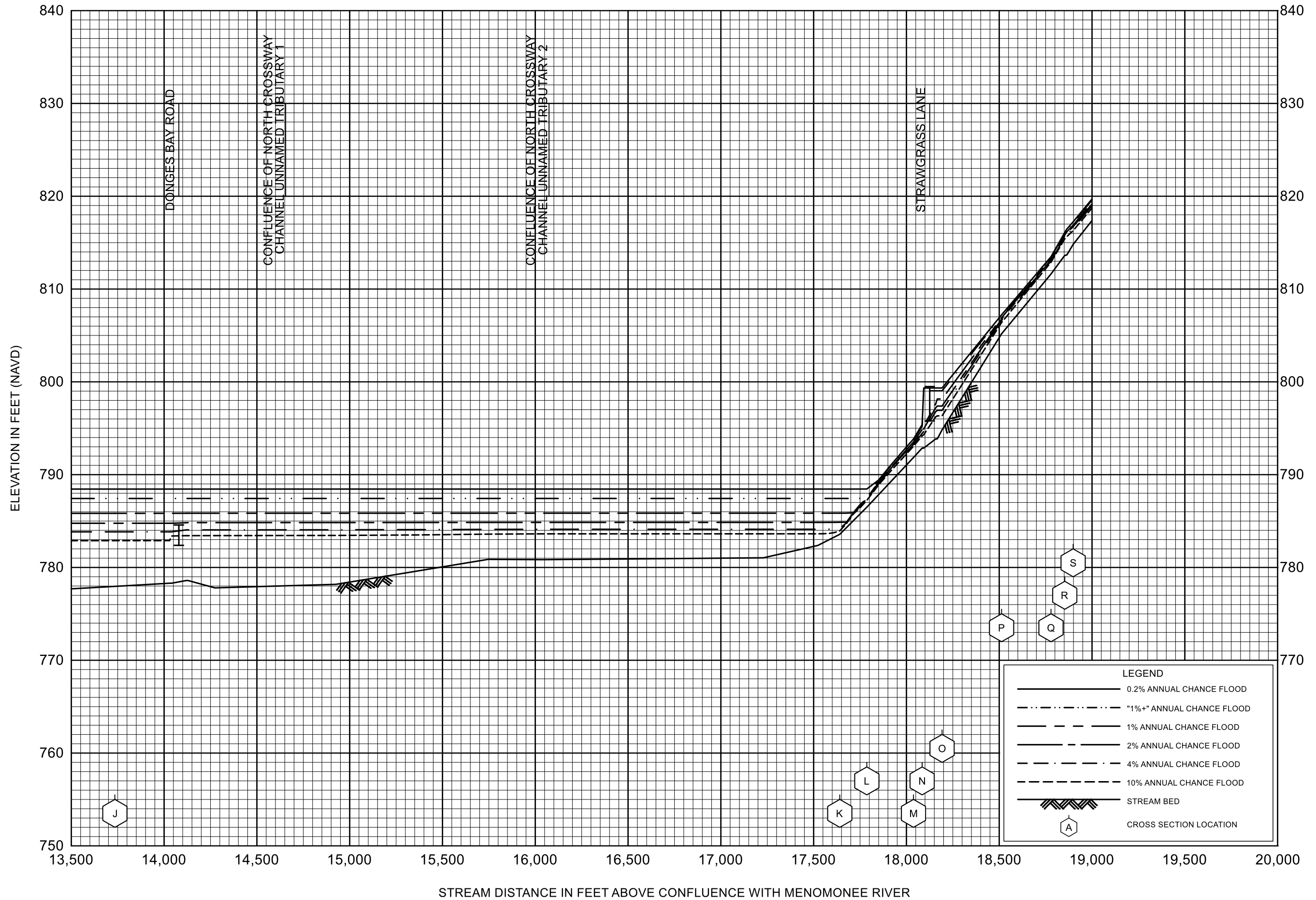


**FLOOD PROFILES**

**NORTH CROSSWAY CHANNEL**

FEDERAL EMERGENCY MANAGEMENT AGENCY

**WASHINGTON COUNTY, WI**  
AND INCORPORATED AREAS

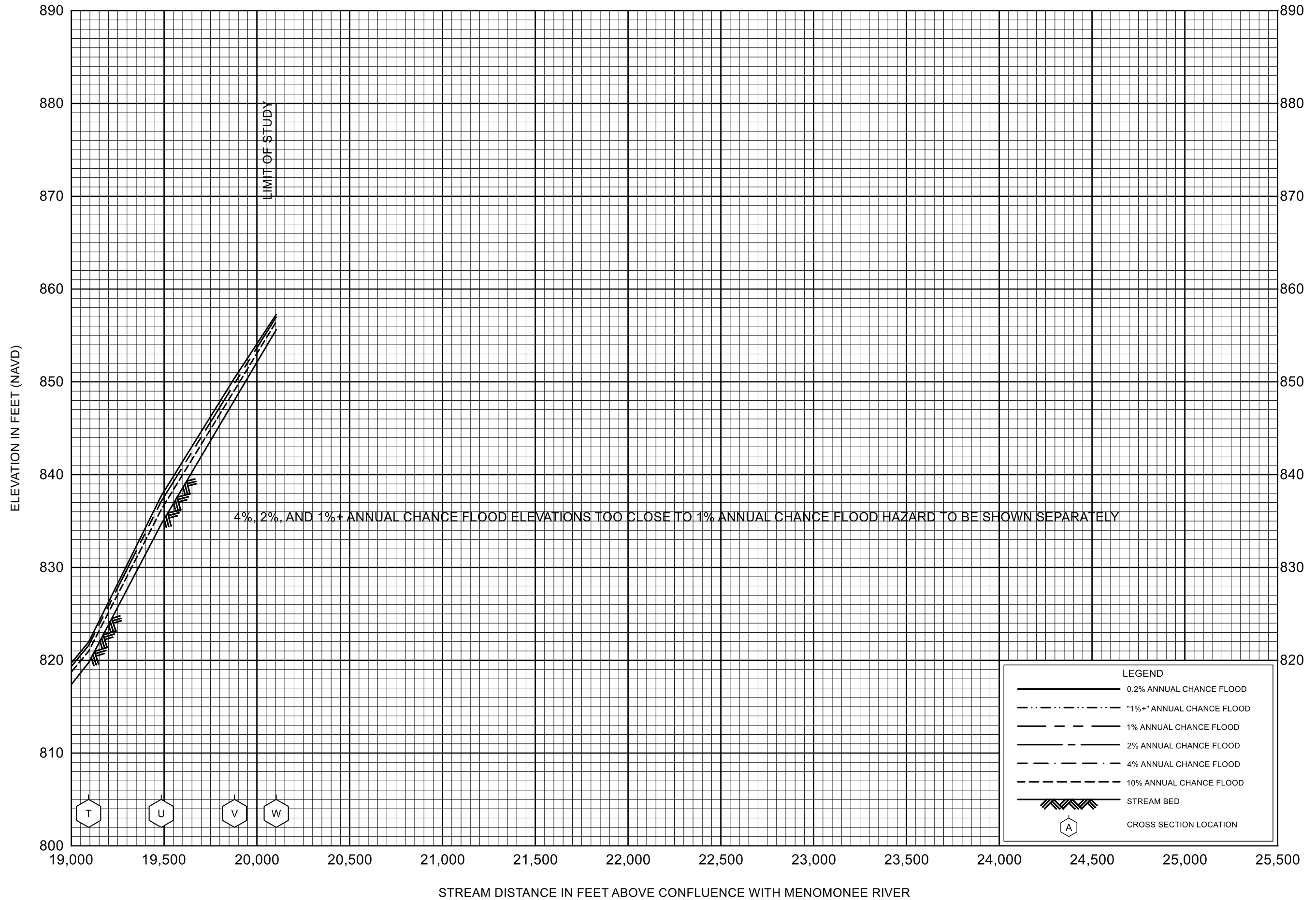


FLOOD PROFILES

NORTH CROSSWAY CHANNEL

FEDERAL EMERGENCY MANAGEMENT AGENCY

WASHINGTON COUNTY, WI  
AND INCORPORATED AREAS

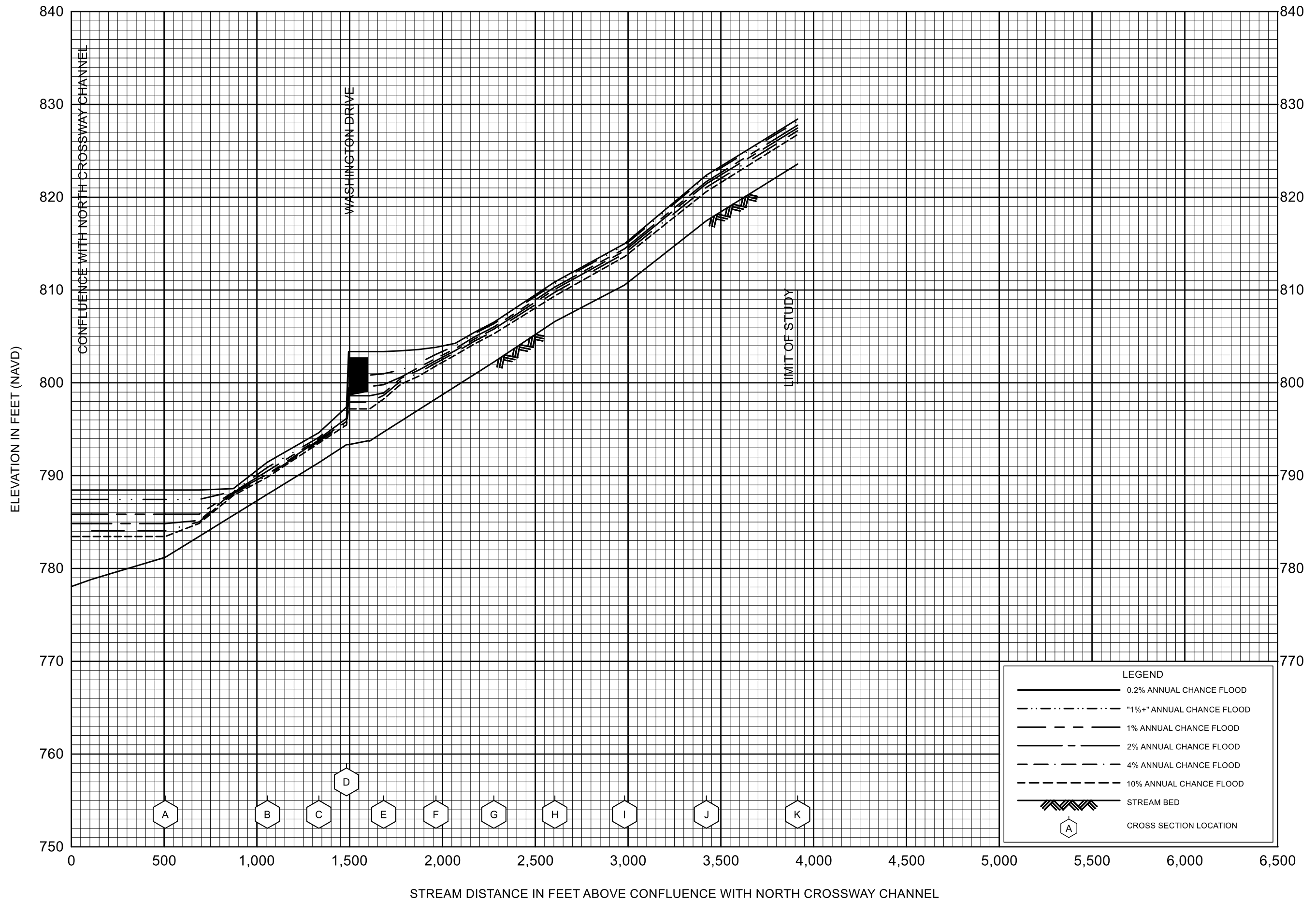


FLOOD PROFILES

NORTH CROSSWAY CHANNEL

FEDERAL EMERGENCY MANAGEMENT AGENCY

WASHINGTON COUNTY, WI  
AND INCORPORATED AREAS

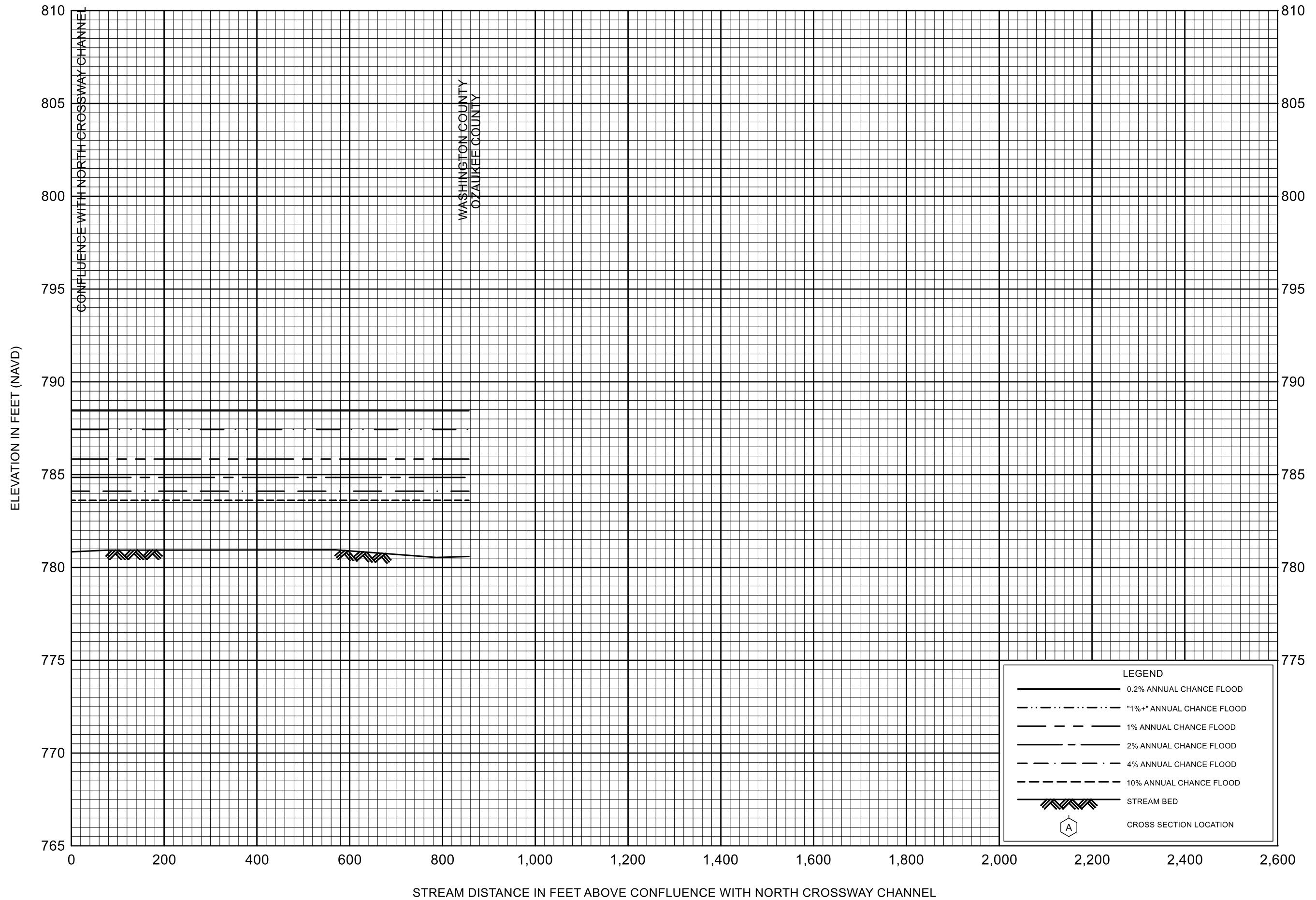


**FLOOD PROFILES**

**NORTH CROSSWAY CHANNEL UNNAMED TRIBUTARY 1**

FEDERAL EMERGENCY MANAGEMENT AGENCY

**WASHINGTON COUNTY, WI  
AND INCORPORATED AREAS**

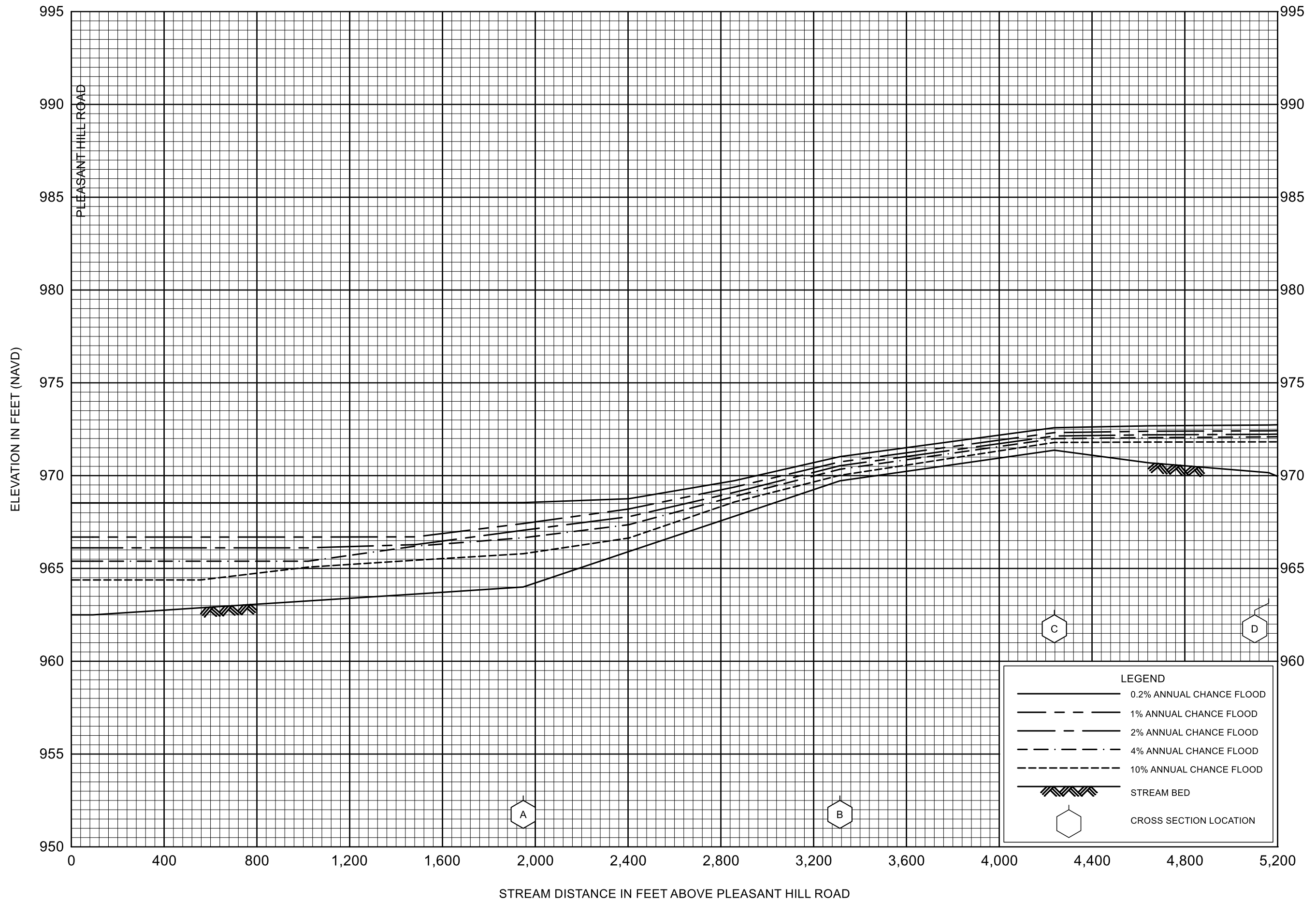


**FLOOD PROFILES**

**NORTH CROSSWAY CHANNEL UNNAMED TRIBUTARY 2**

FEDERAL EMERGENCY MANAGEMENT AGENCY

**WASHINGTON COUNTY, WI  
AND INCORPORATED AREAS**

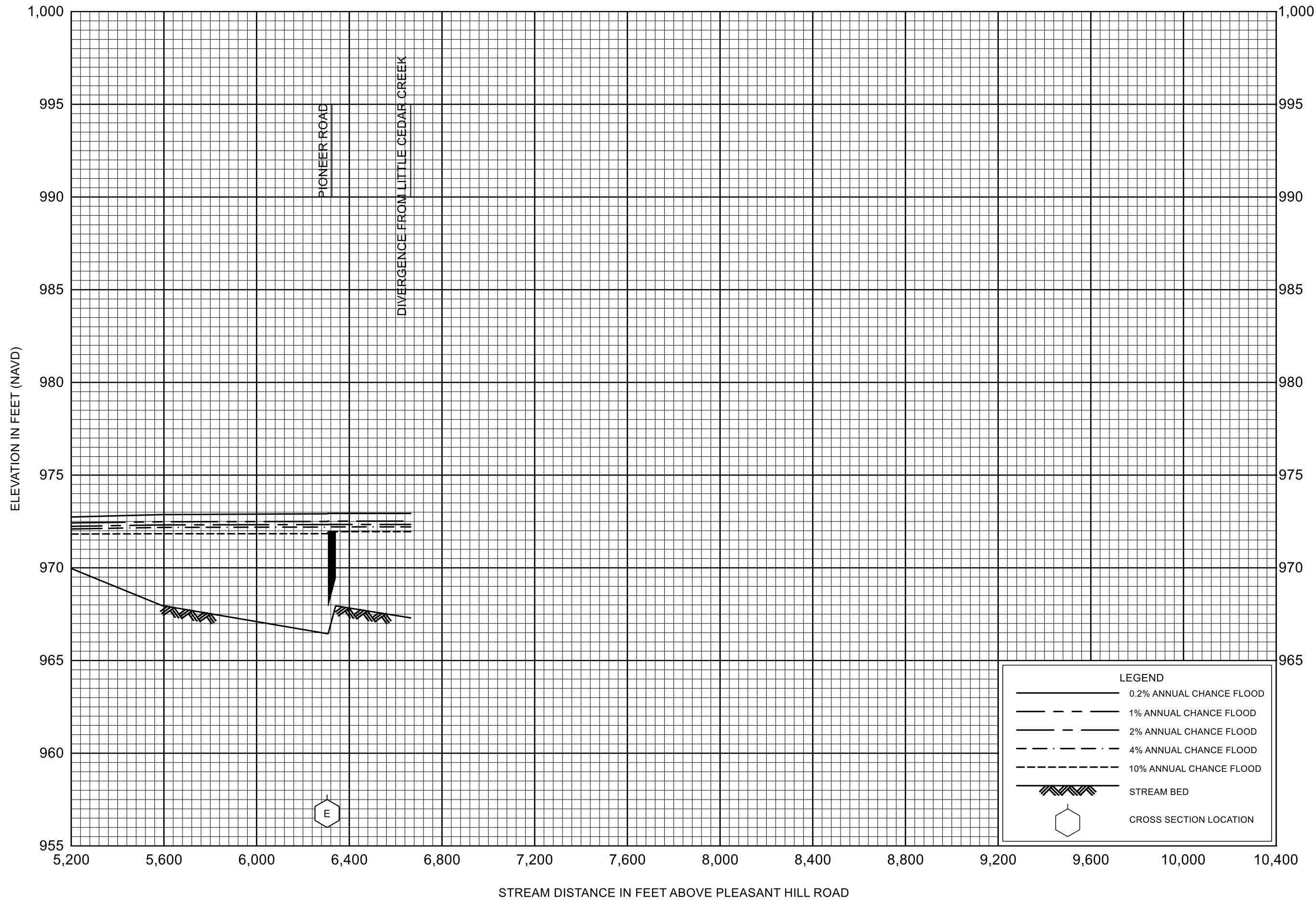


FLOOD PROFILES

OCONOMOWOC BYPASS

FEDERAL EMERGENCY MANAGEMENT AGENCY

WASHINGTON COUNTY, WI  
AND INCORPORATED AREAS



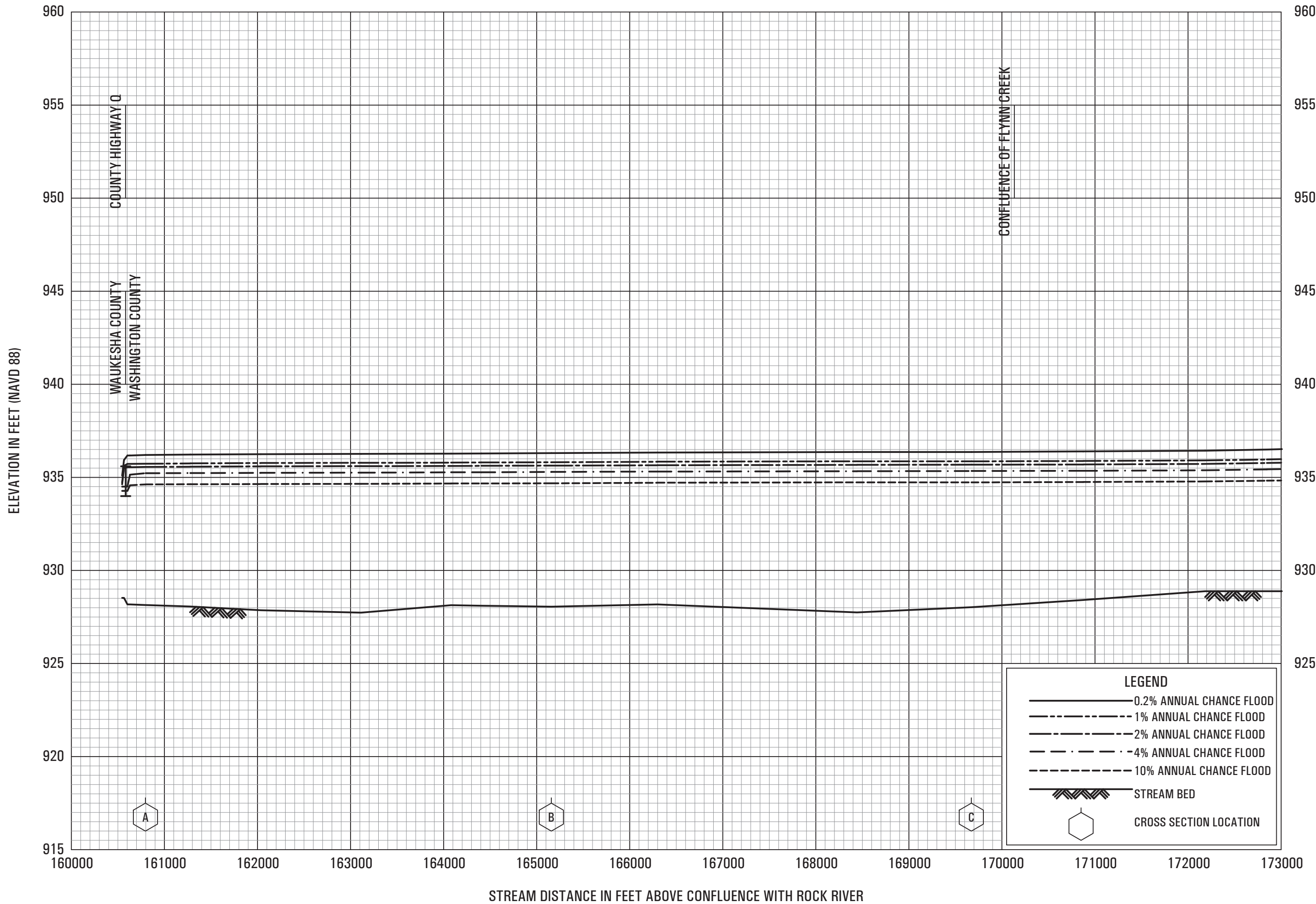
FLOOD PROFILES

OCONOMOWOC BYPASS

FEDERAL EMERGENCY MANAGEMENT AGENCY

WASHINGTON COUNTY, WI  
AND INCORPORATED AREAS

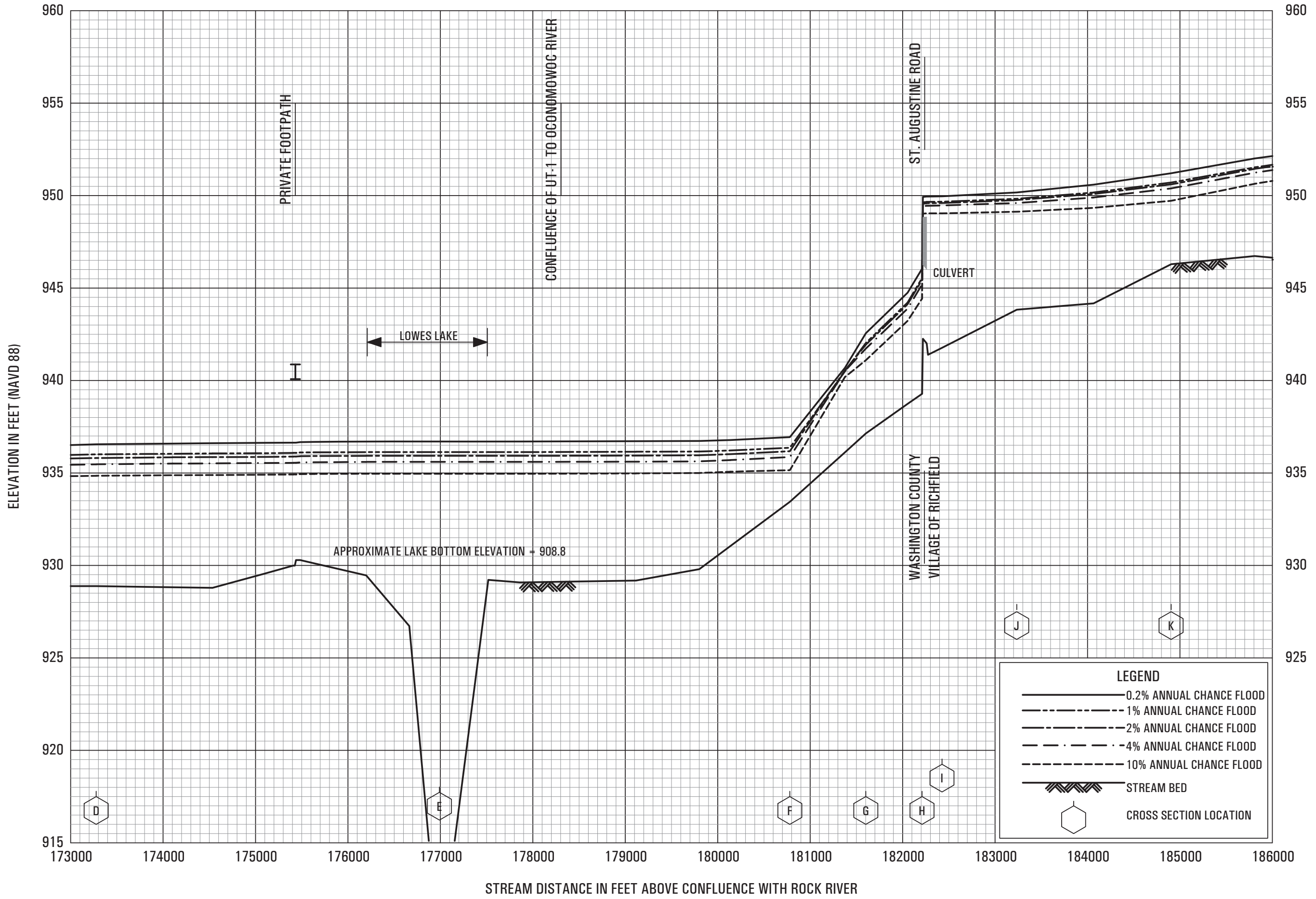




**FLOOD PROFILES**

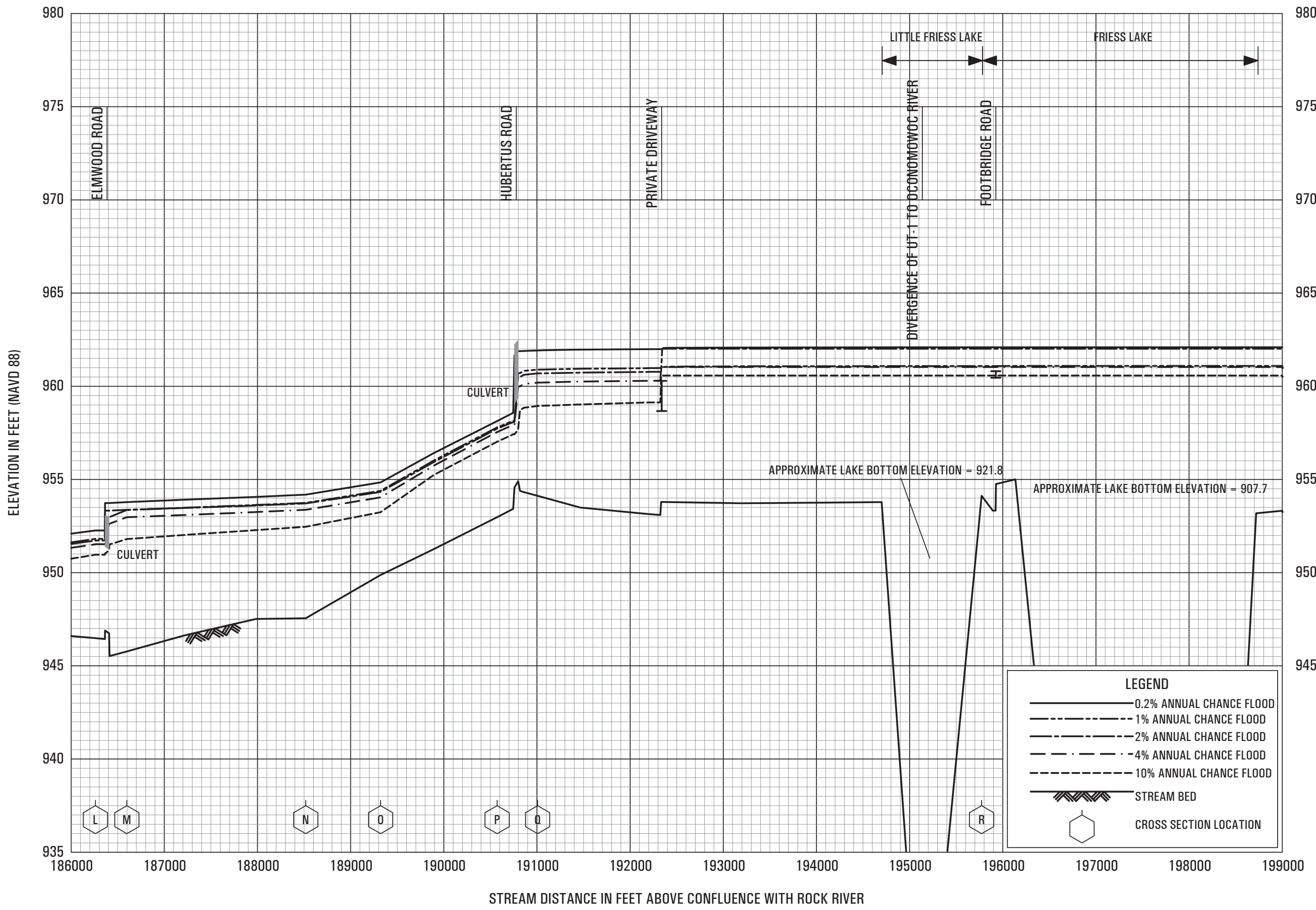
OCONOMOWOC RIVER

FEDERAL EMERGENCY MANAGEMENT AGENCY  
**WASHINGTON COUNTY, WI**  
 AND INCORPORATED AREAS



**FLOOD PROFILES**  
OCONOMOWOC RIVER

FEDERAL EMERGENCY MANAGEMENT AGENCY  
**WASHINGTON COUNTY, WI**  
AND INCORPORATED AREAS



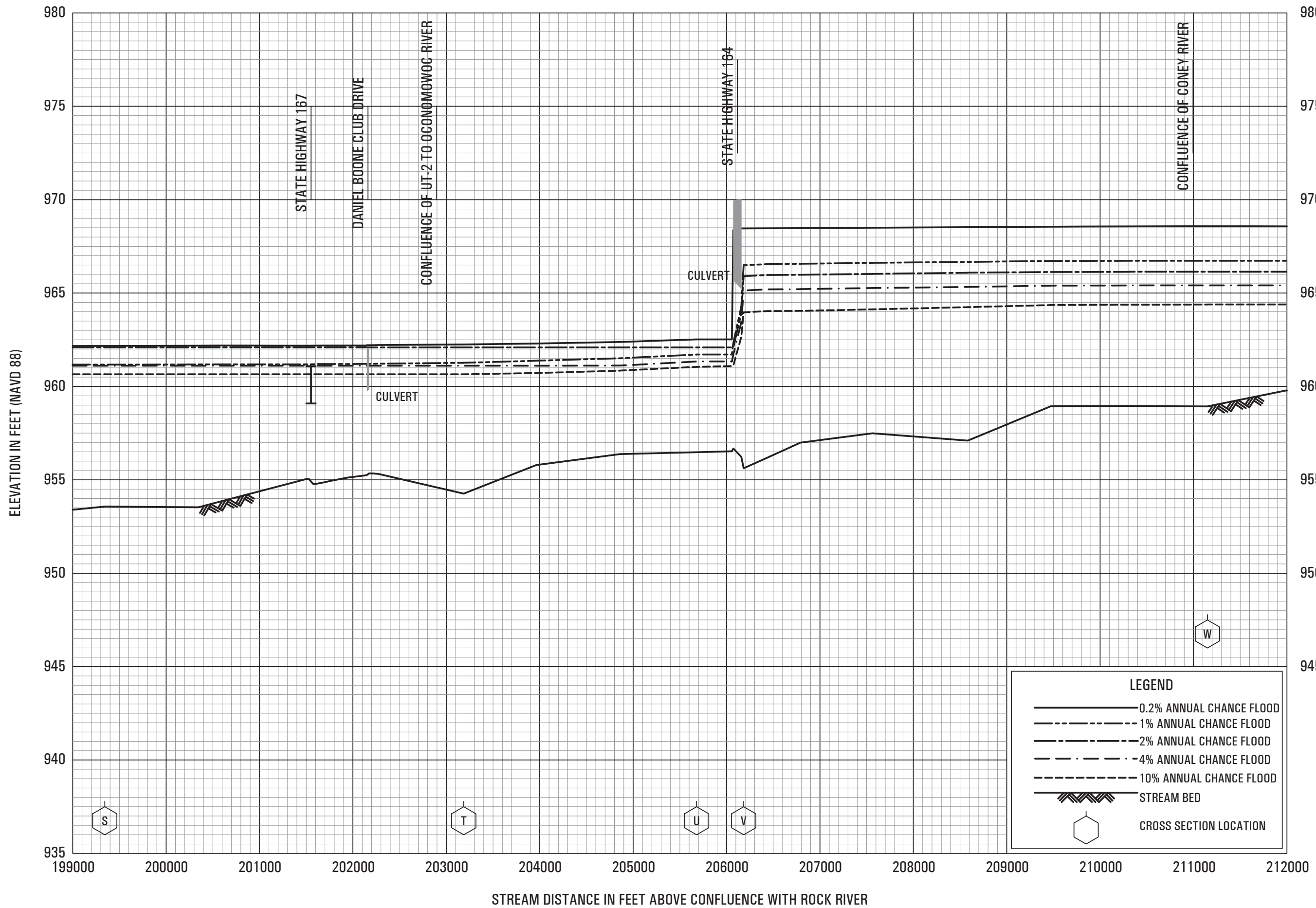
**FLOOD PROFILES**

OCONOMOWOC RIVER

FEDERAL EMERGENCY MANAGEMENT AGENCY

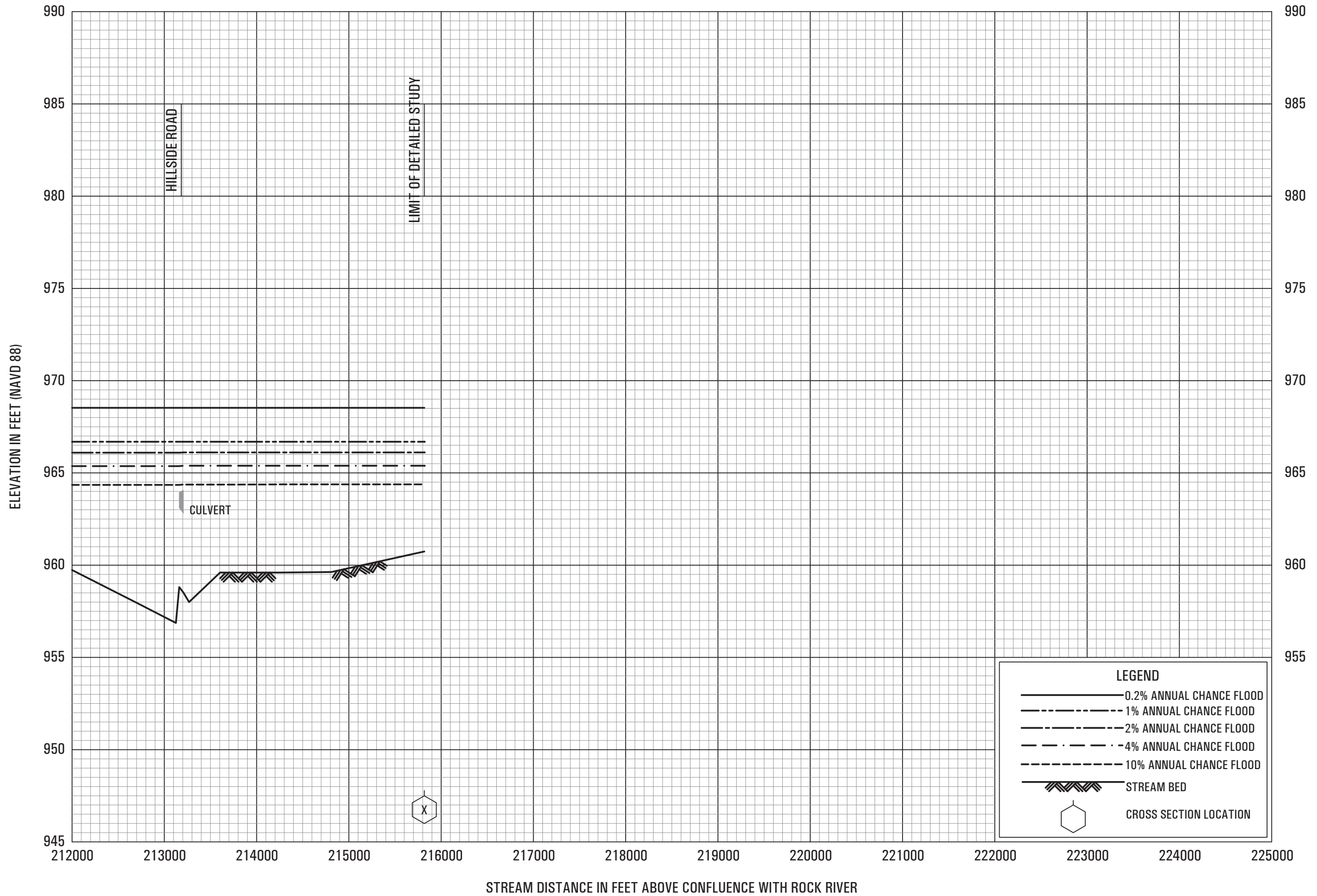
WASHINGTON COUNTY, WI

AND INCORPORATED AREAS



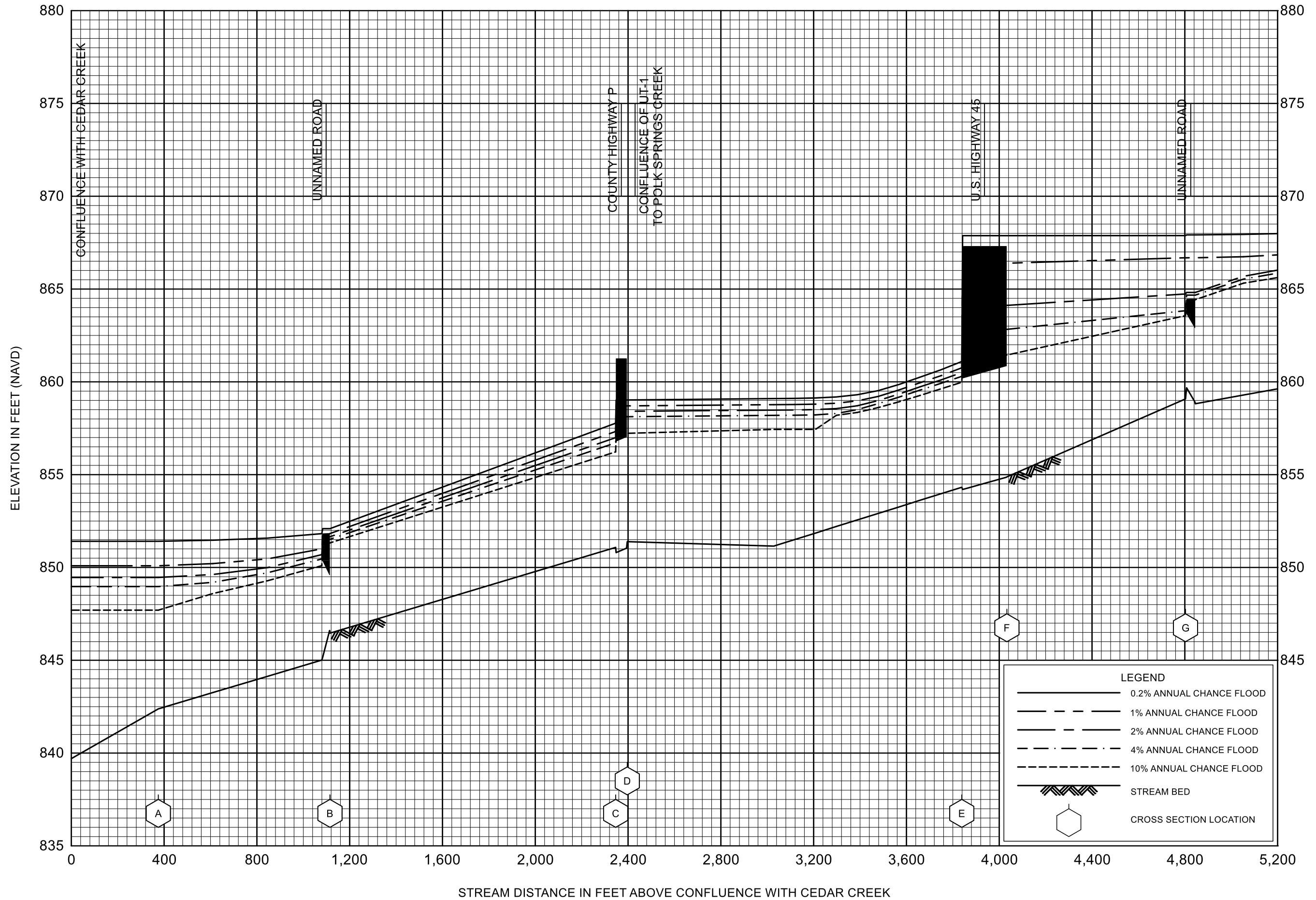
**FLOOD PROFILES**  
 OCONOMOWOC RIVER

FEDERAL EMERGENCY MANAGEMENT AGENCY  
**WASHINGTON COUNTY, WI**  
 AND INCORPORATED AREAS



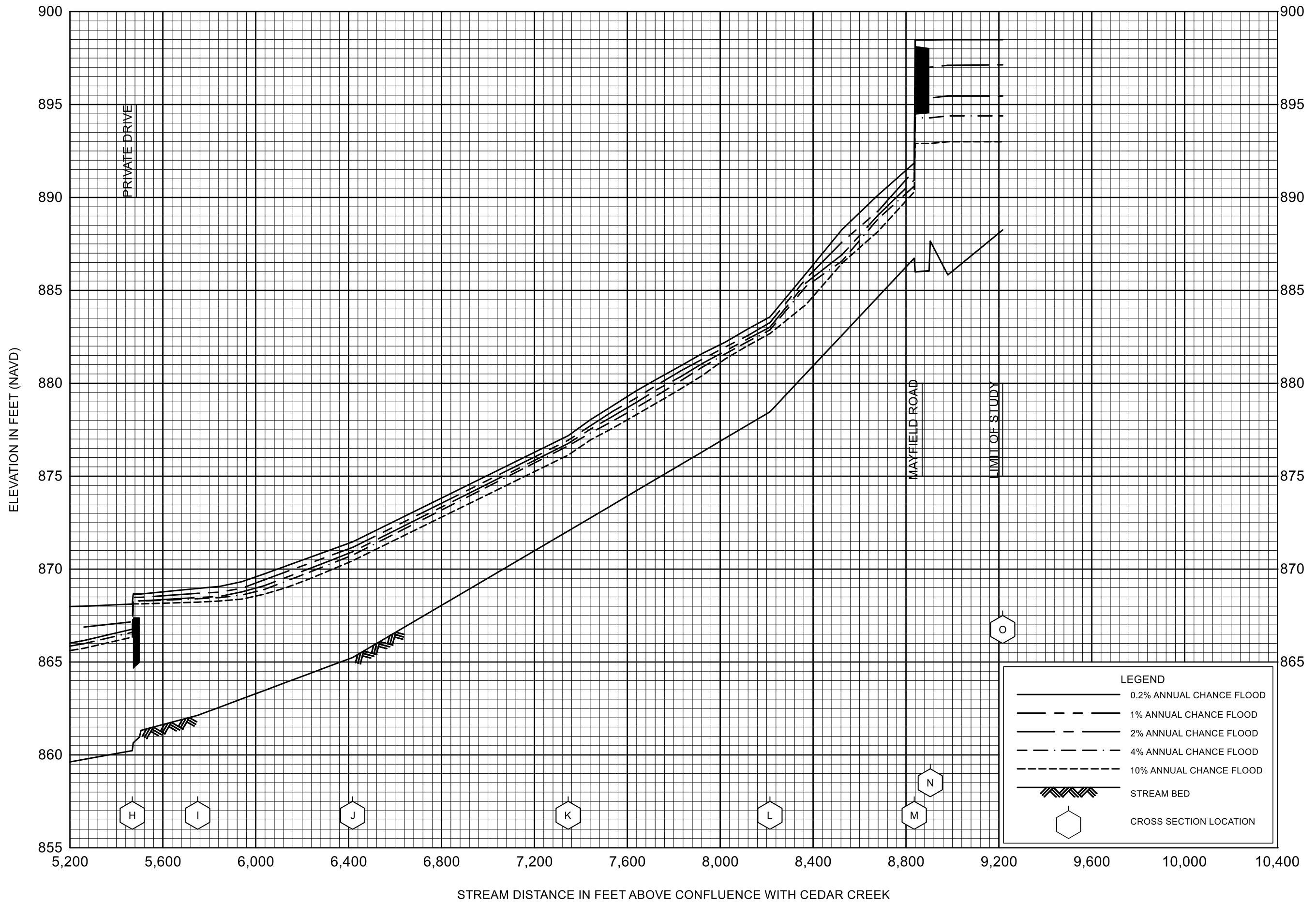
**FLOOD PROFILES**  
**OCONOMOWOC RIVER**

FEDERAL EMERGENCY MANAGEMENT AGENCY  
**WASHINGTON COUNTY, WI**  
 AND INCORPORATED AREAS



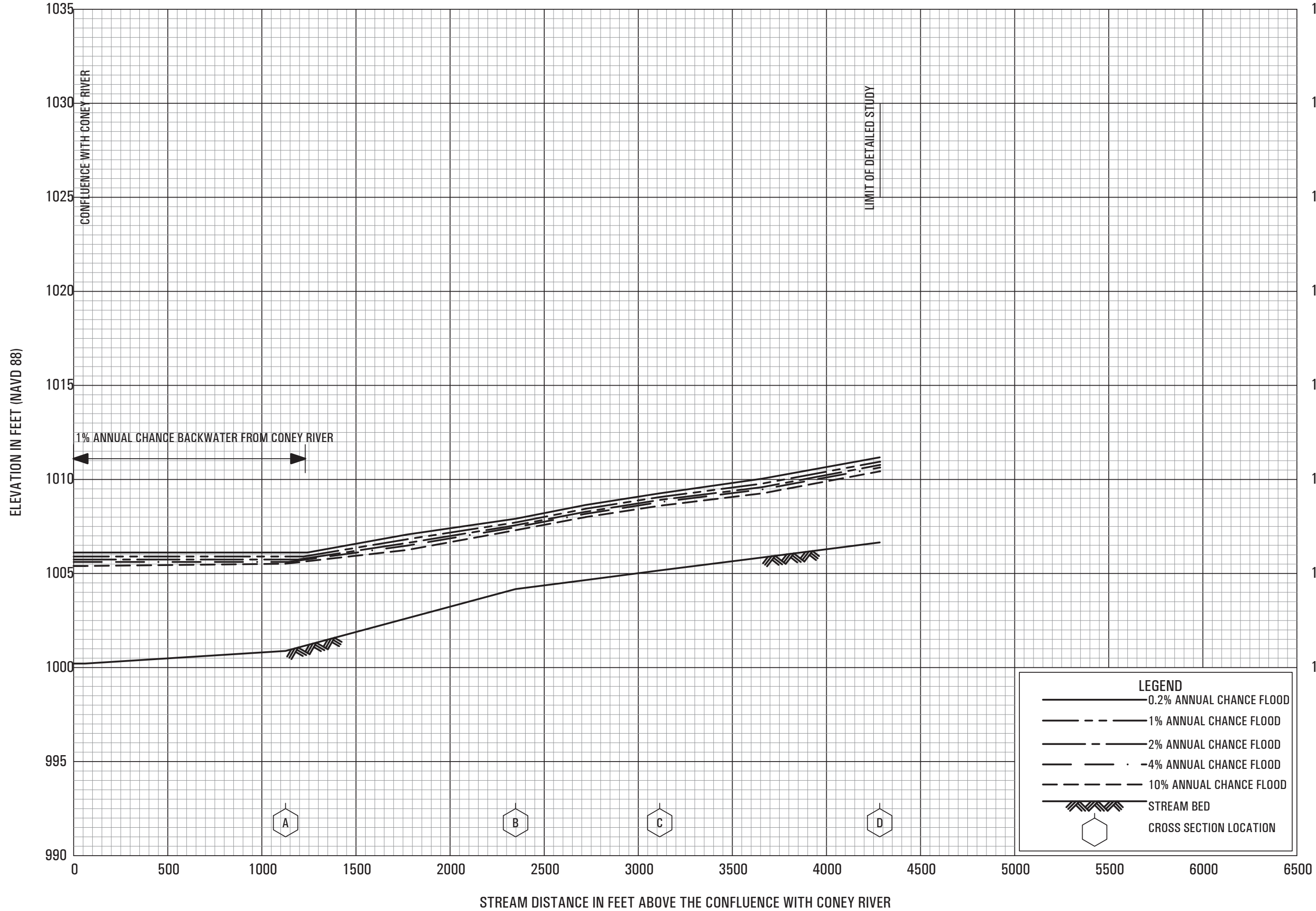
FLOOD PROFILES  
POLK SPRINGS CREEK

FEDERAL EMERGENCY MANAGEMENT AGENCY  
WASHINGTON COUNTY, WI  
AND INCORPORATED AREAS



FLOOD PROFILES  
POLK SPRINGS CREEK

FEDERAL EMERGENCY MANAGEMENT AGENCY  
WASHINGTON COUNTY, WI  
AND INCORPORATED AREAS

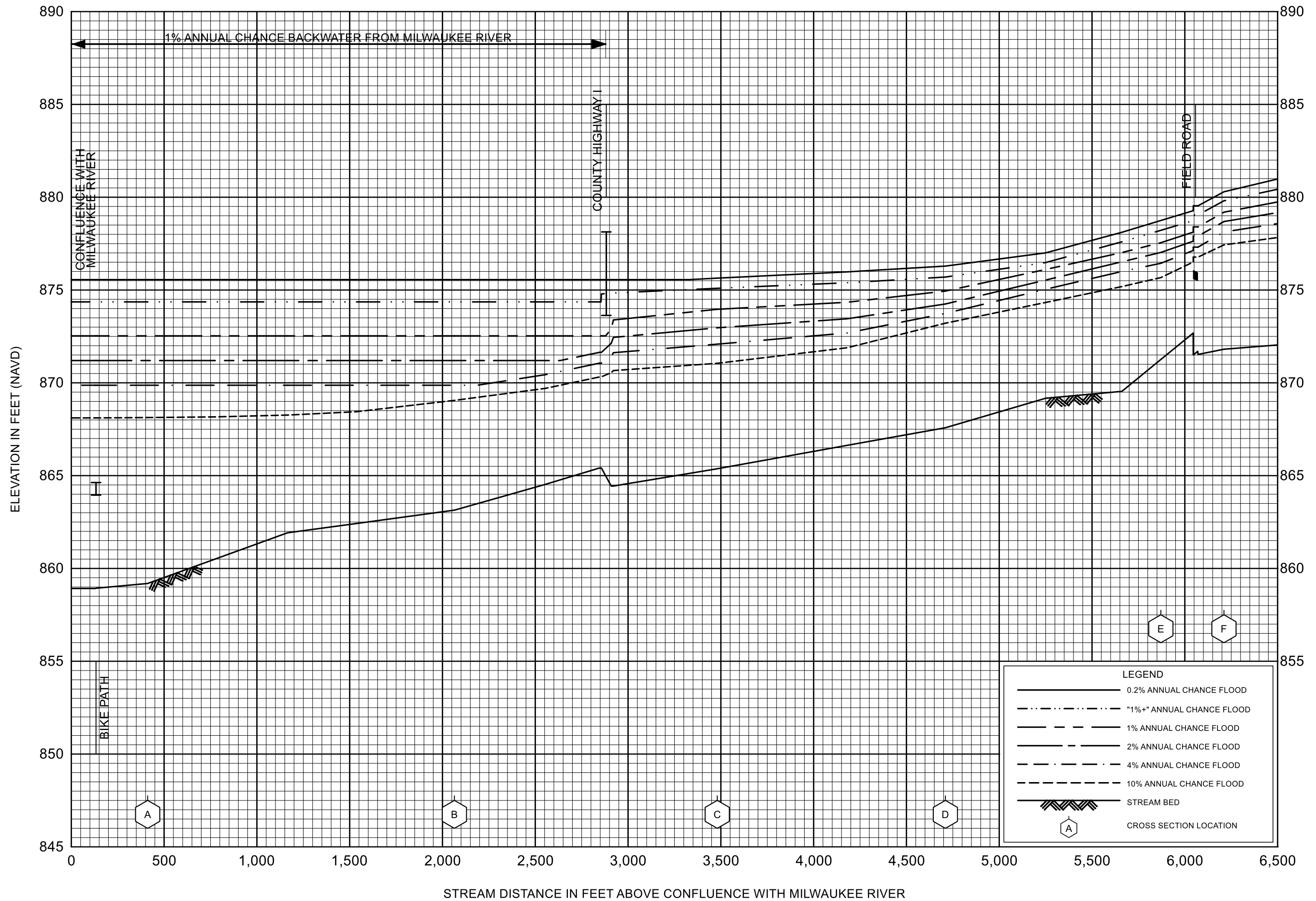


**FLOOD PROFILES**

**PUTTER CREEK**

**FEDERAL EMERGENCY MANAGEMENT AGENCY  
WASHINGTON COUNTY, WI  
AND INCORPORATED AREAS**



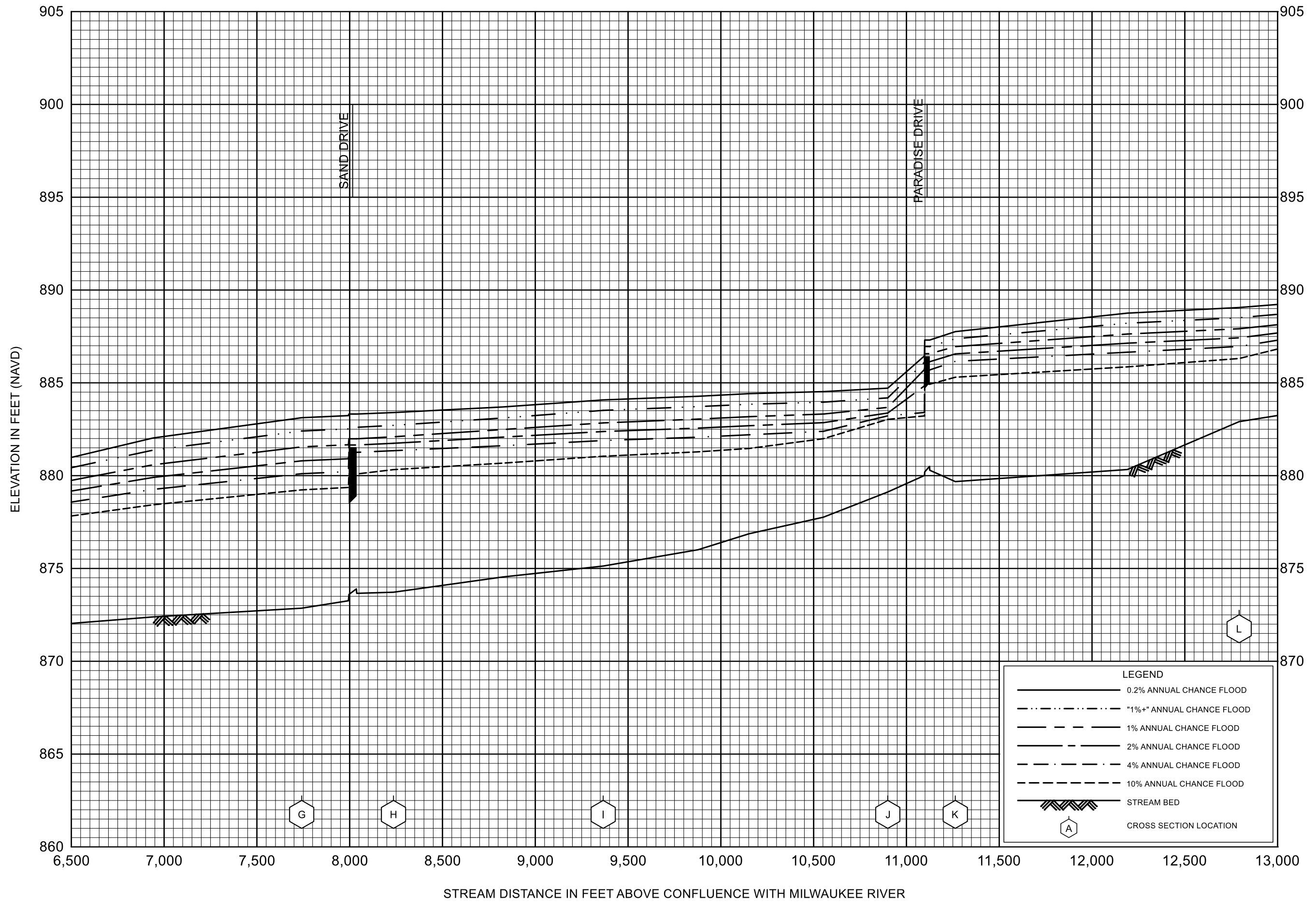


**FLOOD PROFILES**

**QUAAS CREEK**

FEDERAL EMERGENCY MANAGEMENT AGENCY

**WASHINGTON COUNTY, WI**  
AND INCORPORATED AREAS

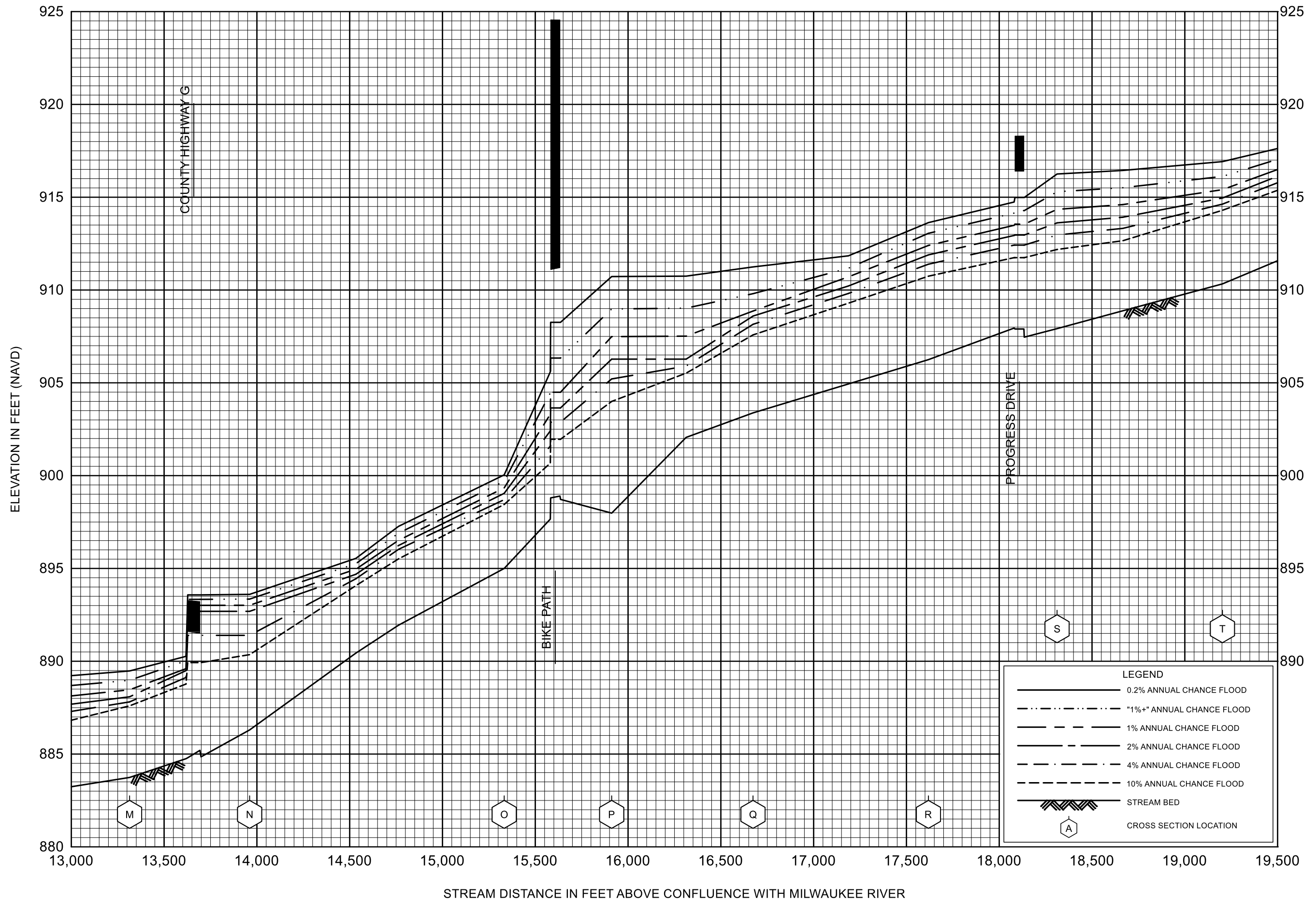


FLOOD PROFILES

QUAAS CREEK

FEDERAL EMERGENCY MANAGEMENT AGENCY

WASHINGTON COUNTY, WI  
AND INCORPORATED AREAS

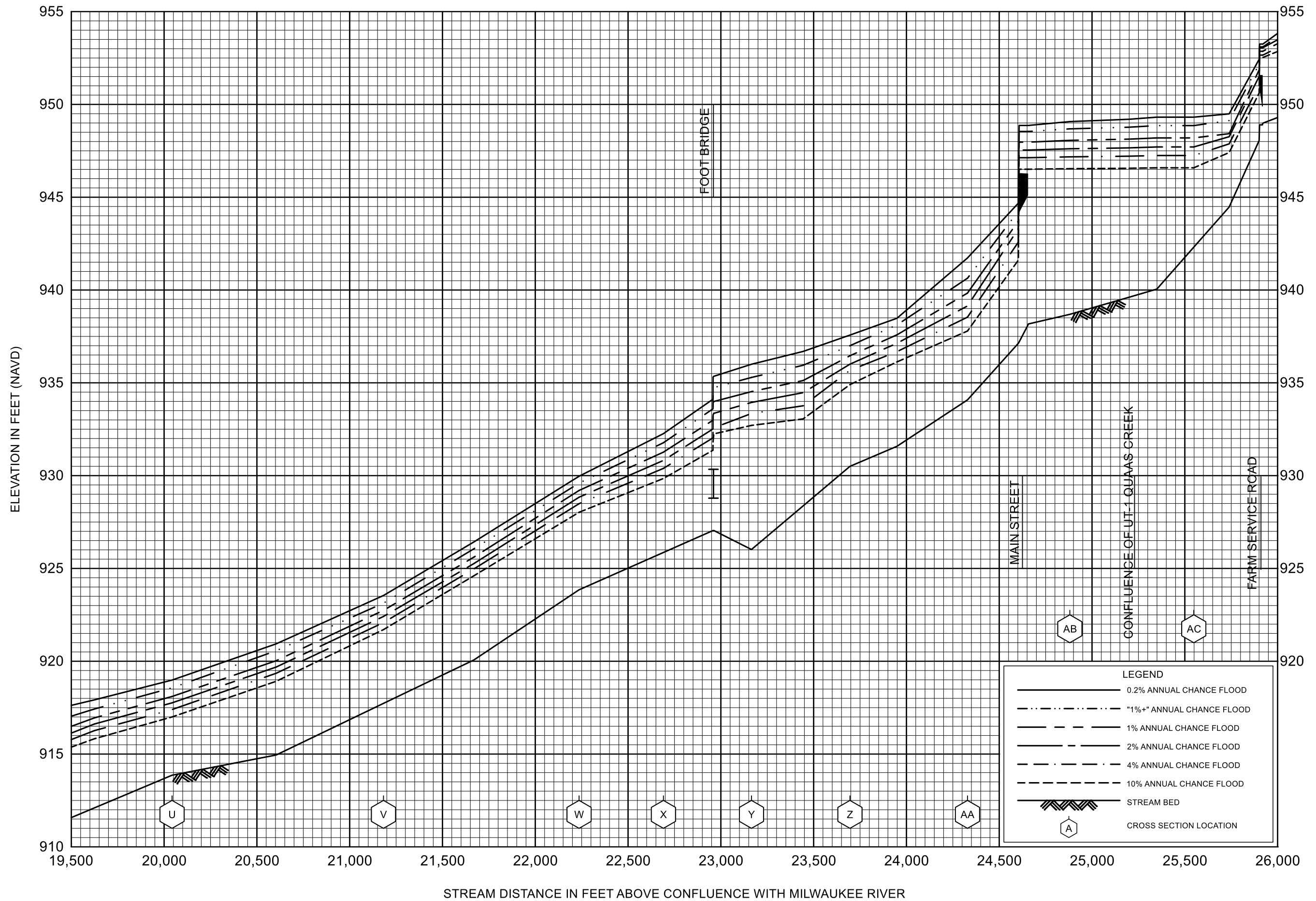


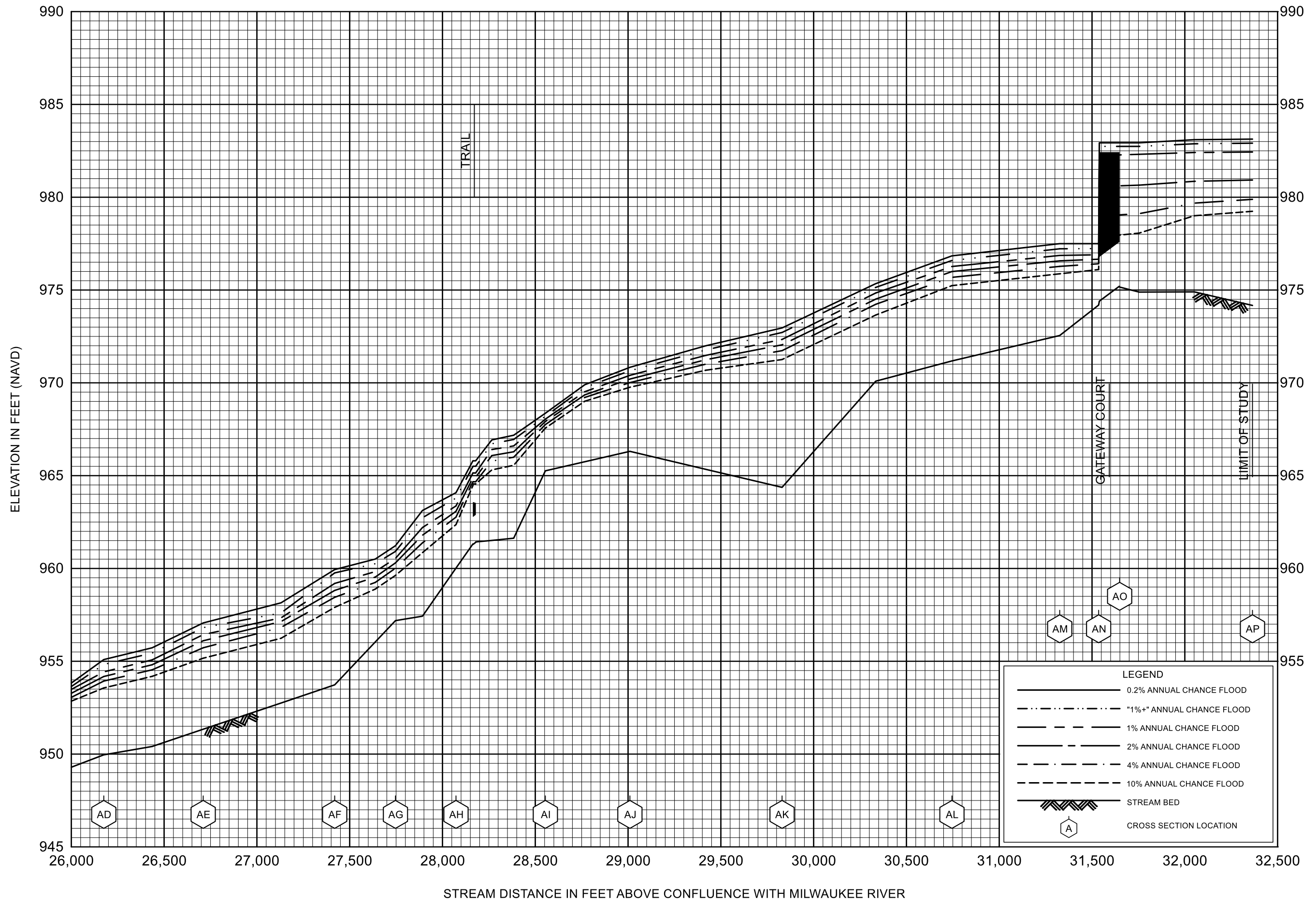
FLOOD PROFILES

QUAAS CREEK

FEDERAL EMERGENCY MANAGEMENT AGENCY

WASHINGTON COUNTY, WI  
AND INCORPORATED AREAS

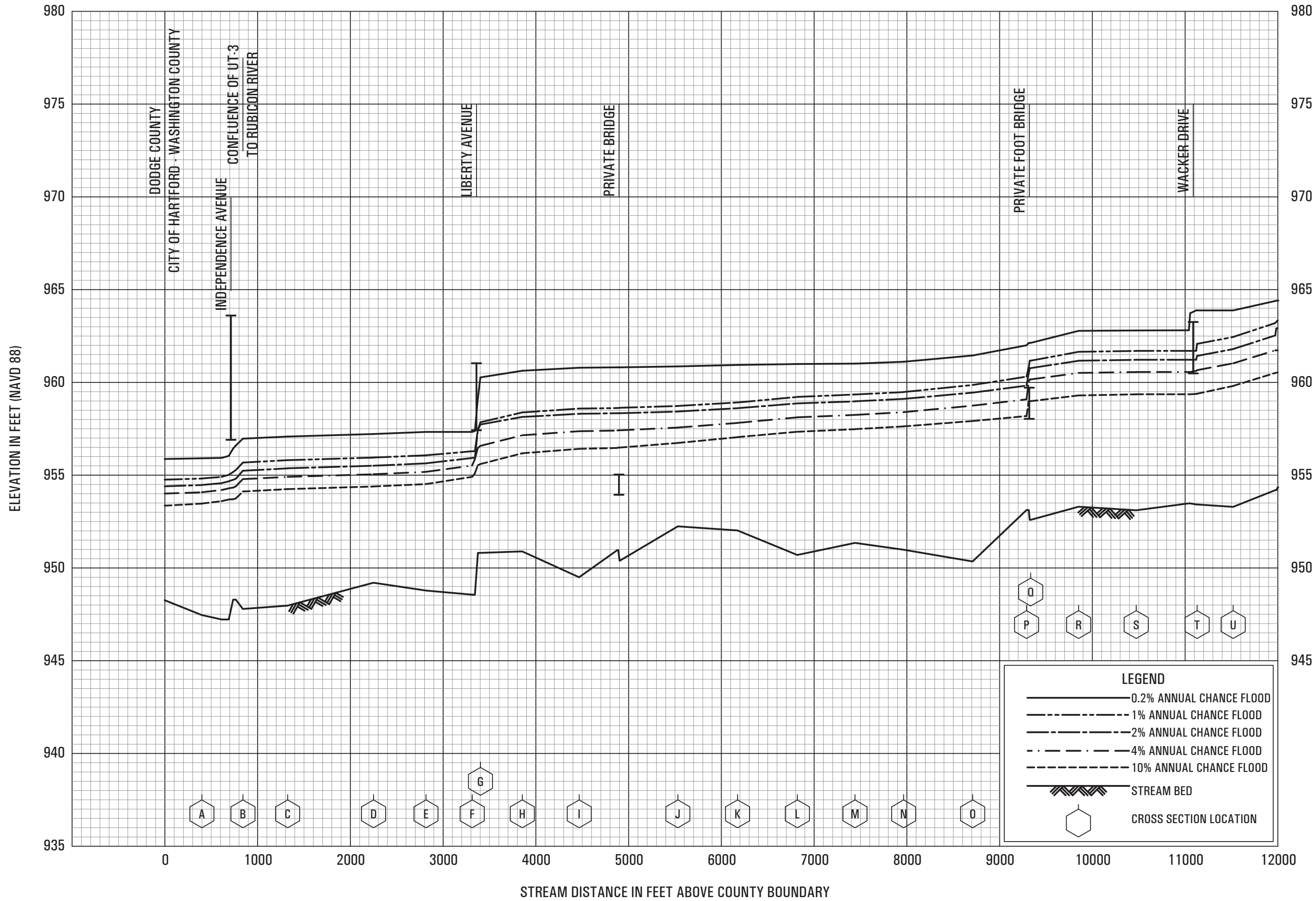




FLOOD PROFILES

QUAAS CREEK

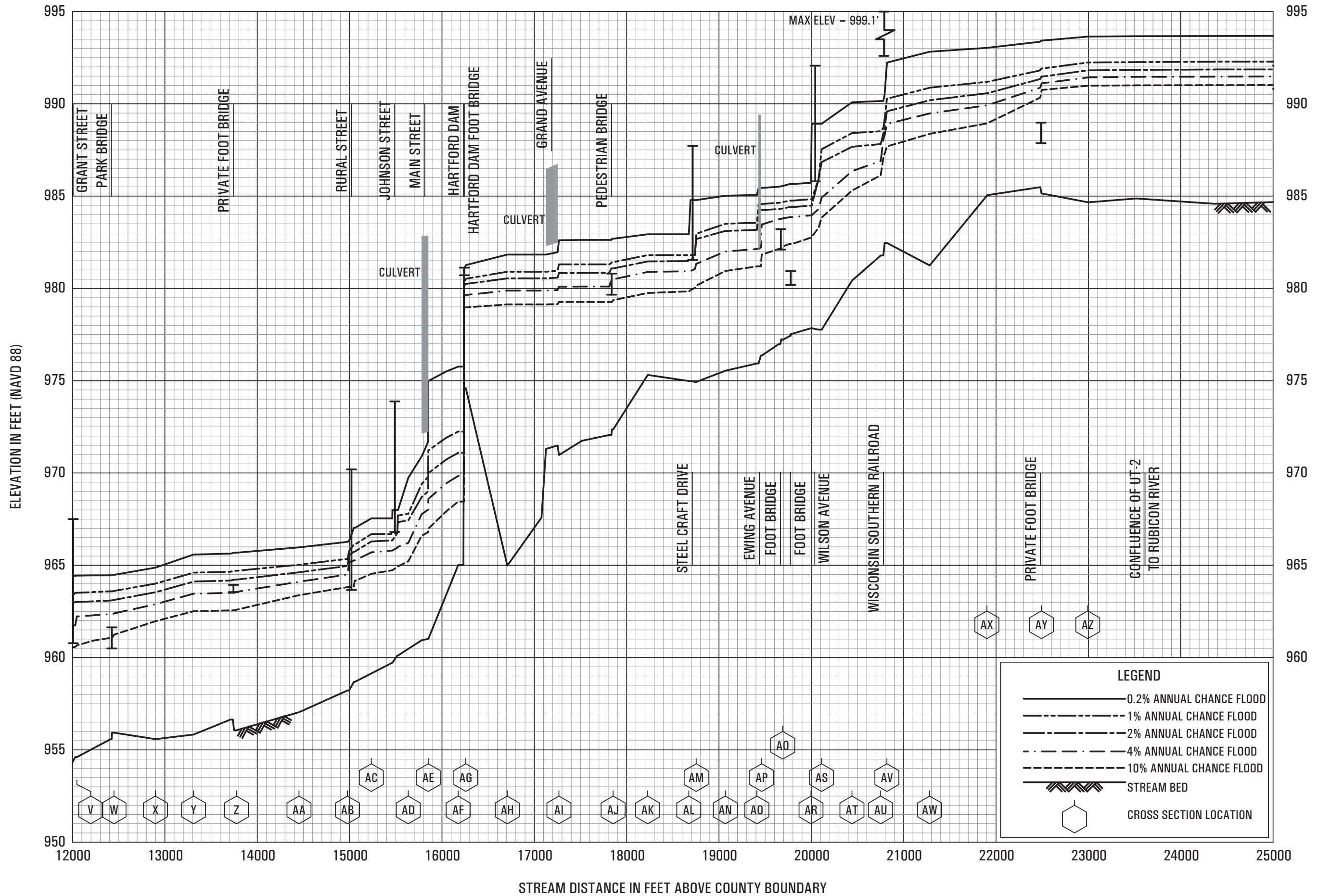
FEDERAL EMERGENCY MANAGEMENT AGENCY  
**WASHINGTON COUNTY, WI**  
 AND INCORPORATED AREAS



**FLOOD PROFILES**

**RUBICON RIVER**

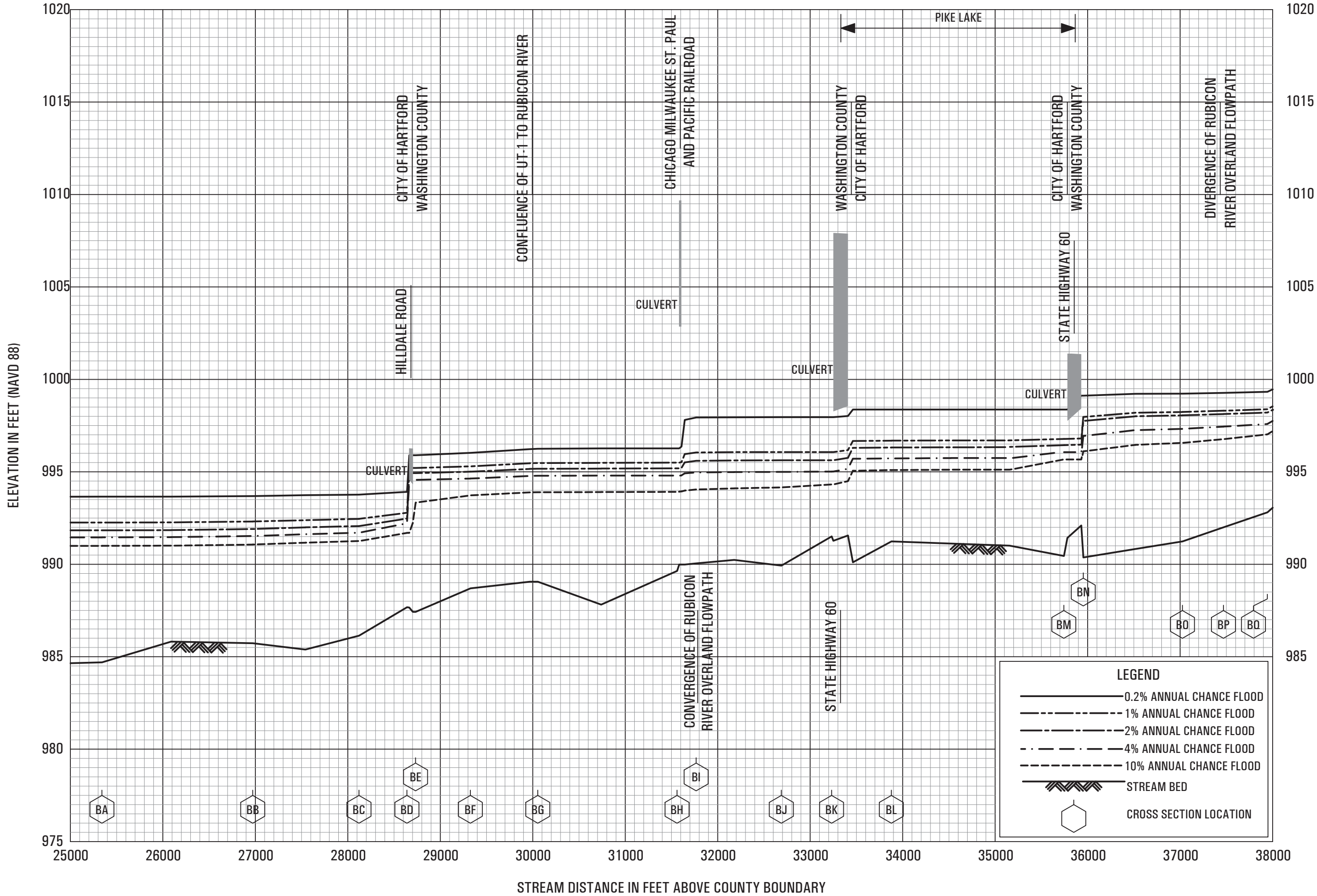
FEDERAL EMERGENCY MANAGEMENT AGENCY  
**WASHINGTON COUNTY, WI**  
 AND INCORPORATED AREAS



**FLOOD PROFILES**

**RUBICON RIVER**

FEDERAL EMERGENCY MANAGEMENT AGENCY  
**WASHINGTON COUNTY, WI**  
 AND INCORPORATED AREAS

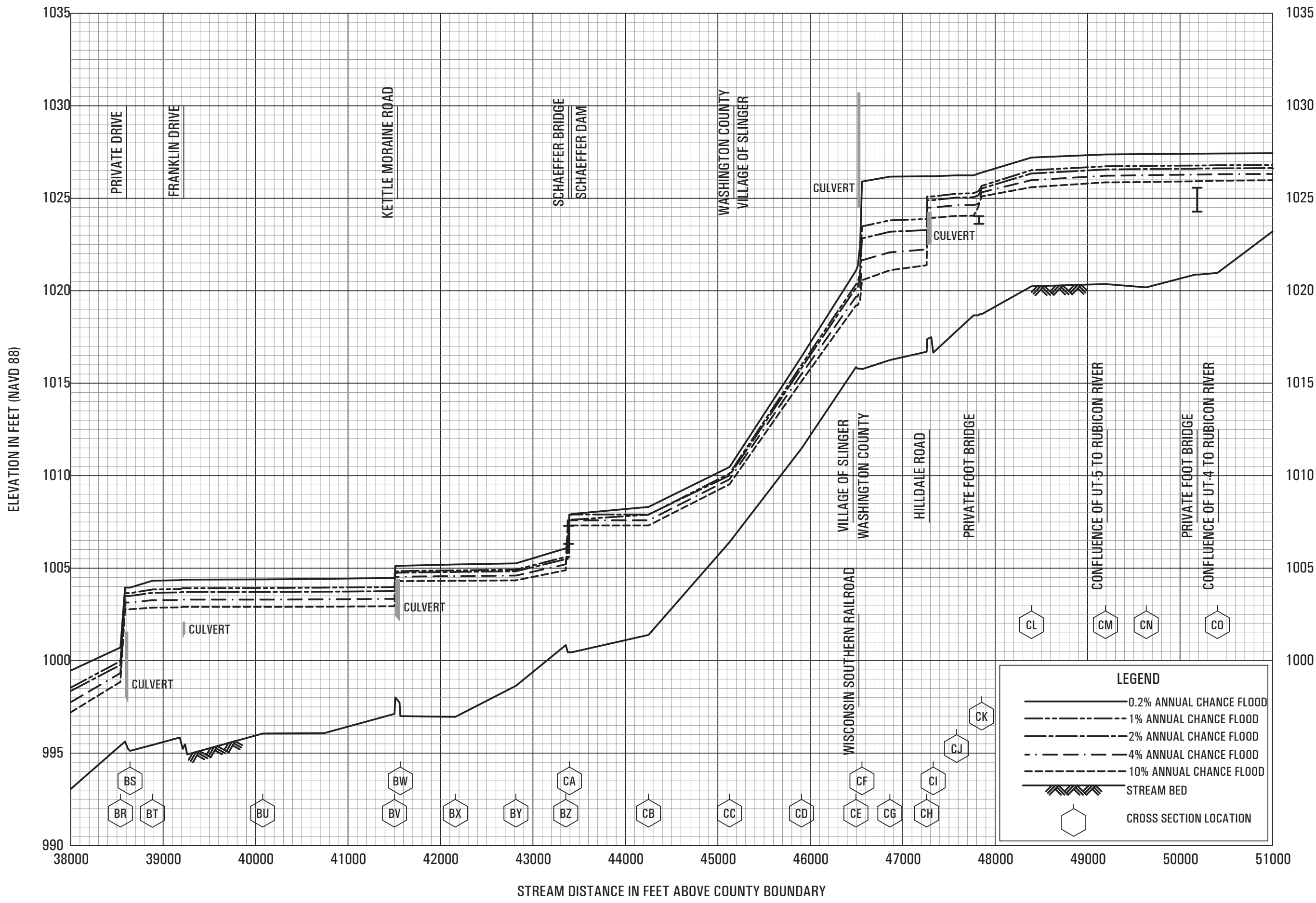


**FLOOD PROFILES**

**RUBICON RIVER**

**FEDERAL EMERGENCY MANAGEMENT AGENCY  
WASHINGTON COUNTY, WI  
AND INCORPORATED AREAS**

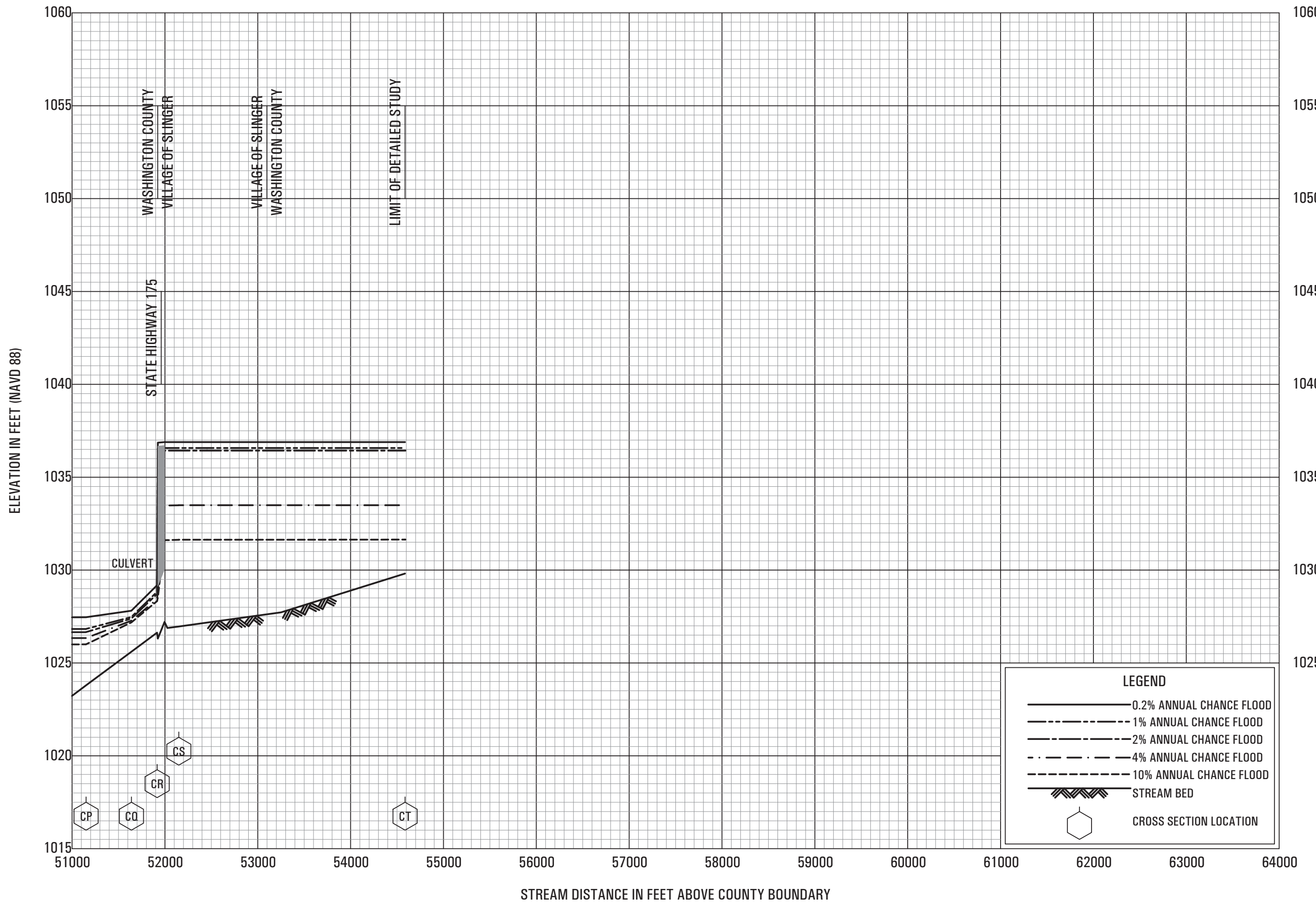




FLOOD PROFILES  
RUBICON RIVER

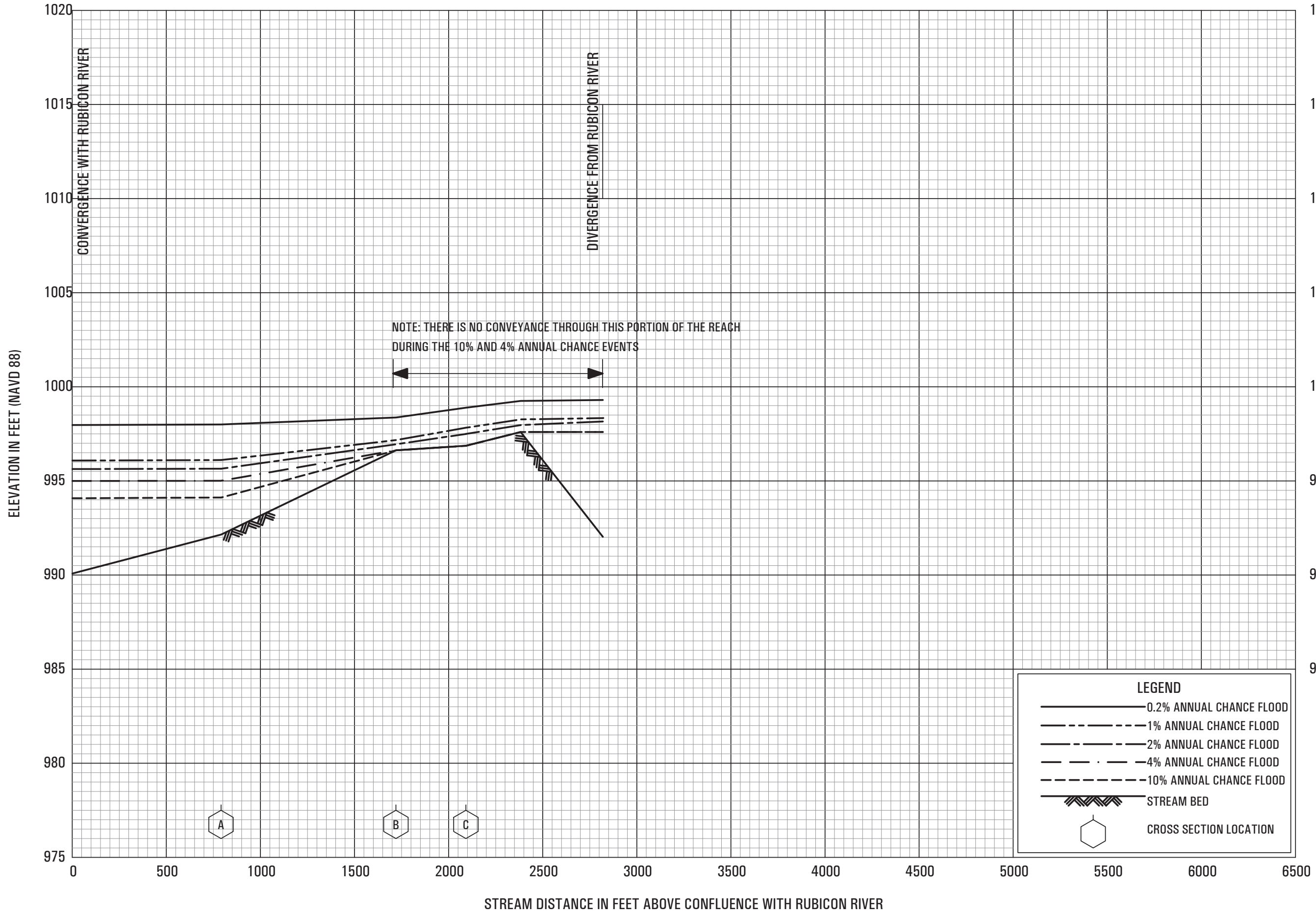
---

FEDERAL EMERGENCY MANAGEMENT AGENCY  
WASHINGTON COUNTY, WI  
AND INCORPORATED AREAS



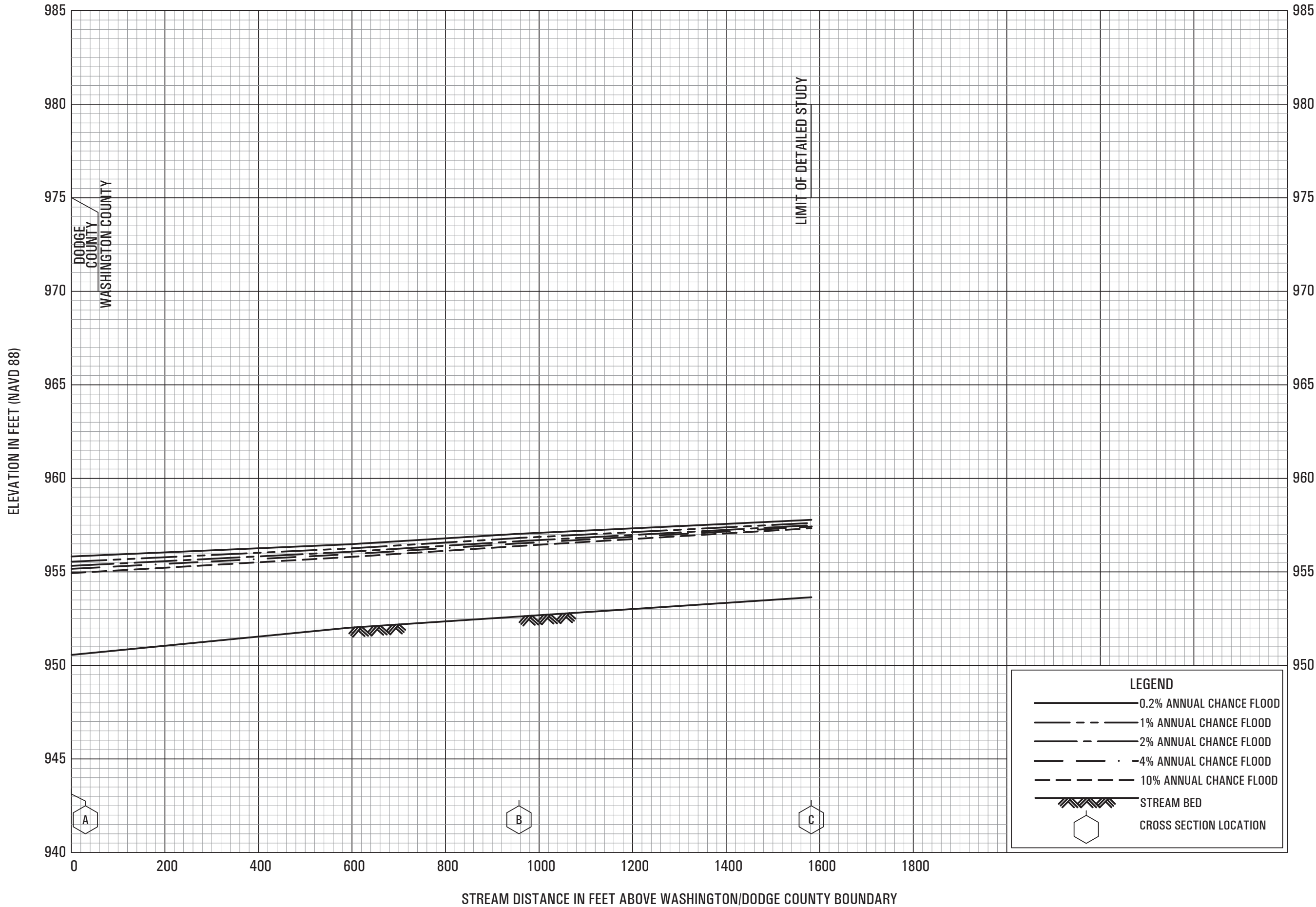
**FLOOD PROFILES**  
RUBICON RIVER

FEDERAL EMERGENCY MANAGEMENT AGENCY  
**WASHINGTON COUNTY, WI**  
AND INCORPORATED AREAS



**FLOOD PROFILES**  
**RUBICON RIVER OVERLAND FLOWPATH**

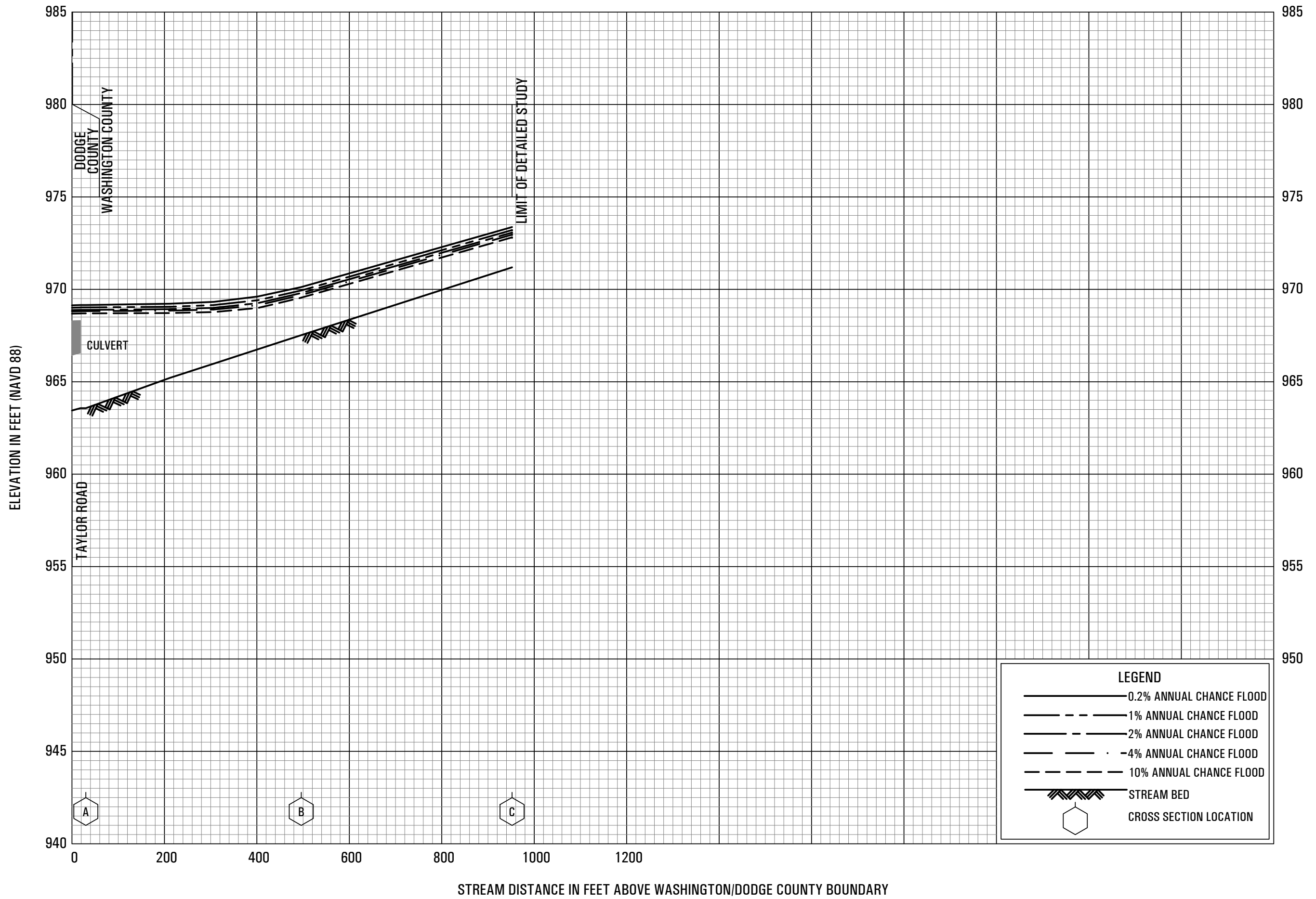
**FEDERAL EMERGENCY MANAGEMENT AGENCY**  
**WASHINGTON COUNTY, WI**  
**AND INCORPORATED AREAS**



**FLOOD PROFILES**

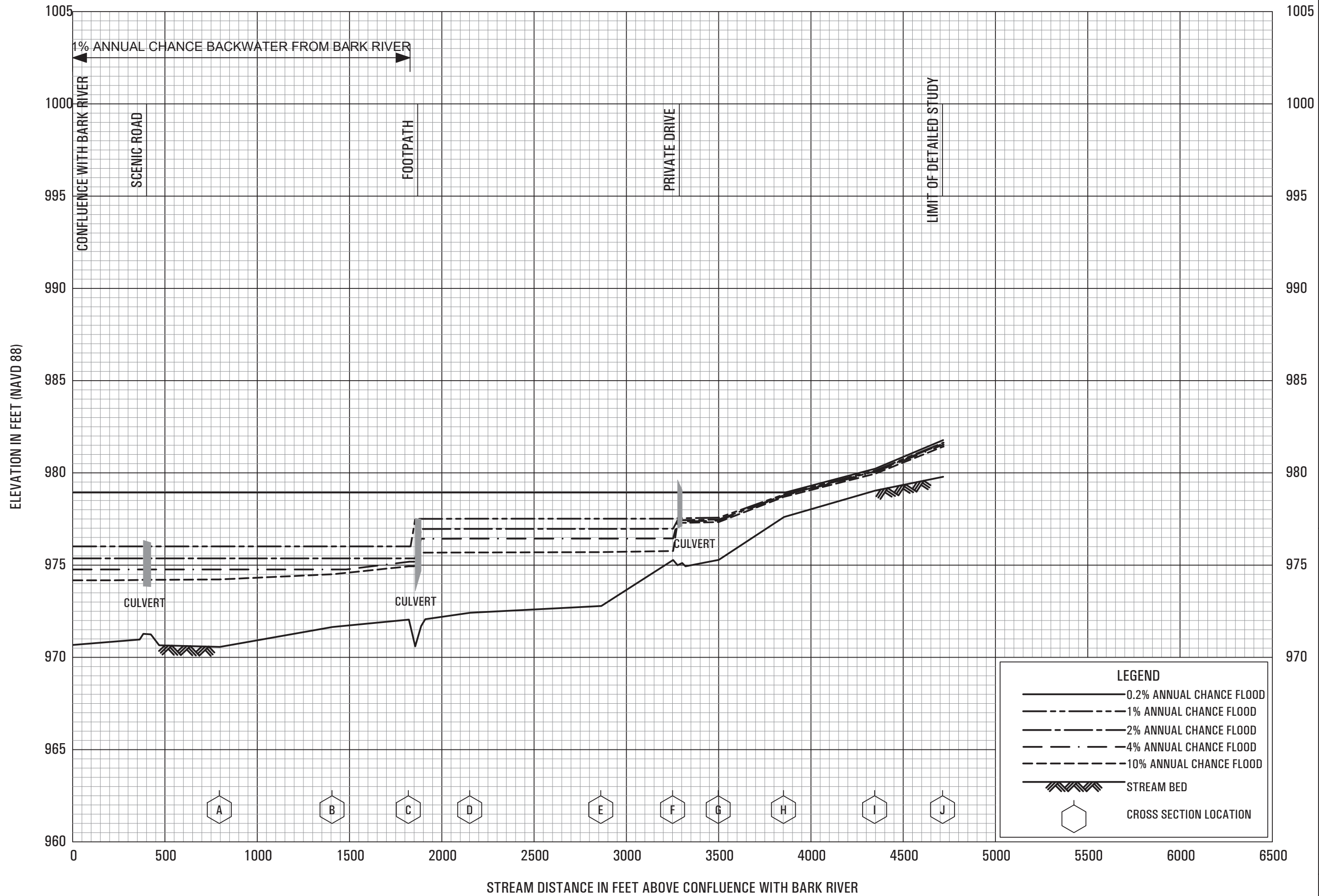
RUBICON RIVER TRIBUTARY 1

FEDERAL EMERGENCY MANAGEMENT AGENCY  
**WASHINGTON COUNTY, WI**  
 AND INCORPORATED AREAS



**FLOOD PROFILES**  
**RUBICON RIVER TRIBUTARY 2**

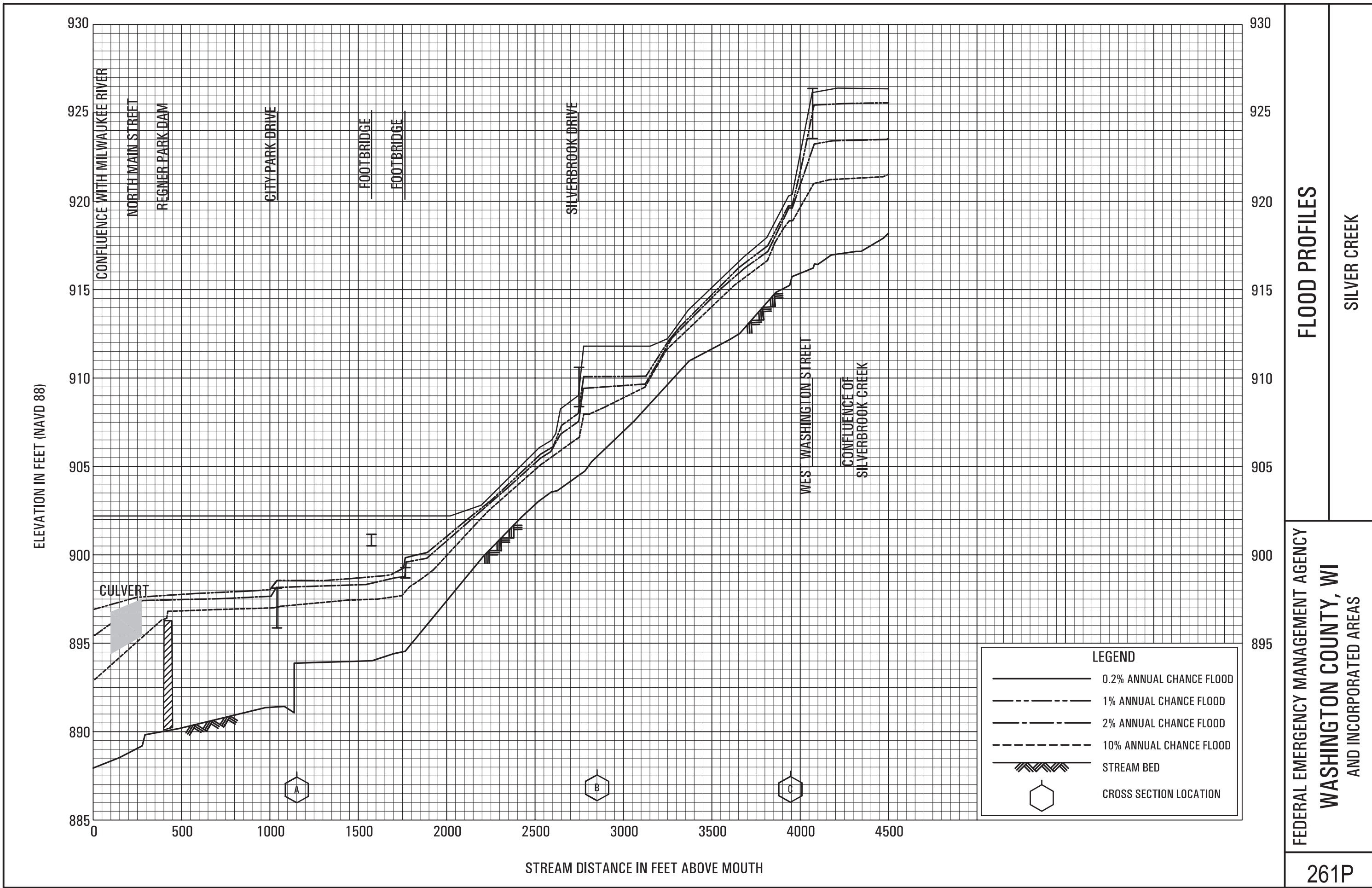
FEDERAL EMERGENCY MANAGEMENT AGENCY  
**WASHINGTON COUNTY, WI**  
 AND INCORPORATED AREAS



**FLOOD PROFILES**

SCENIC BROOK

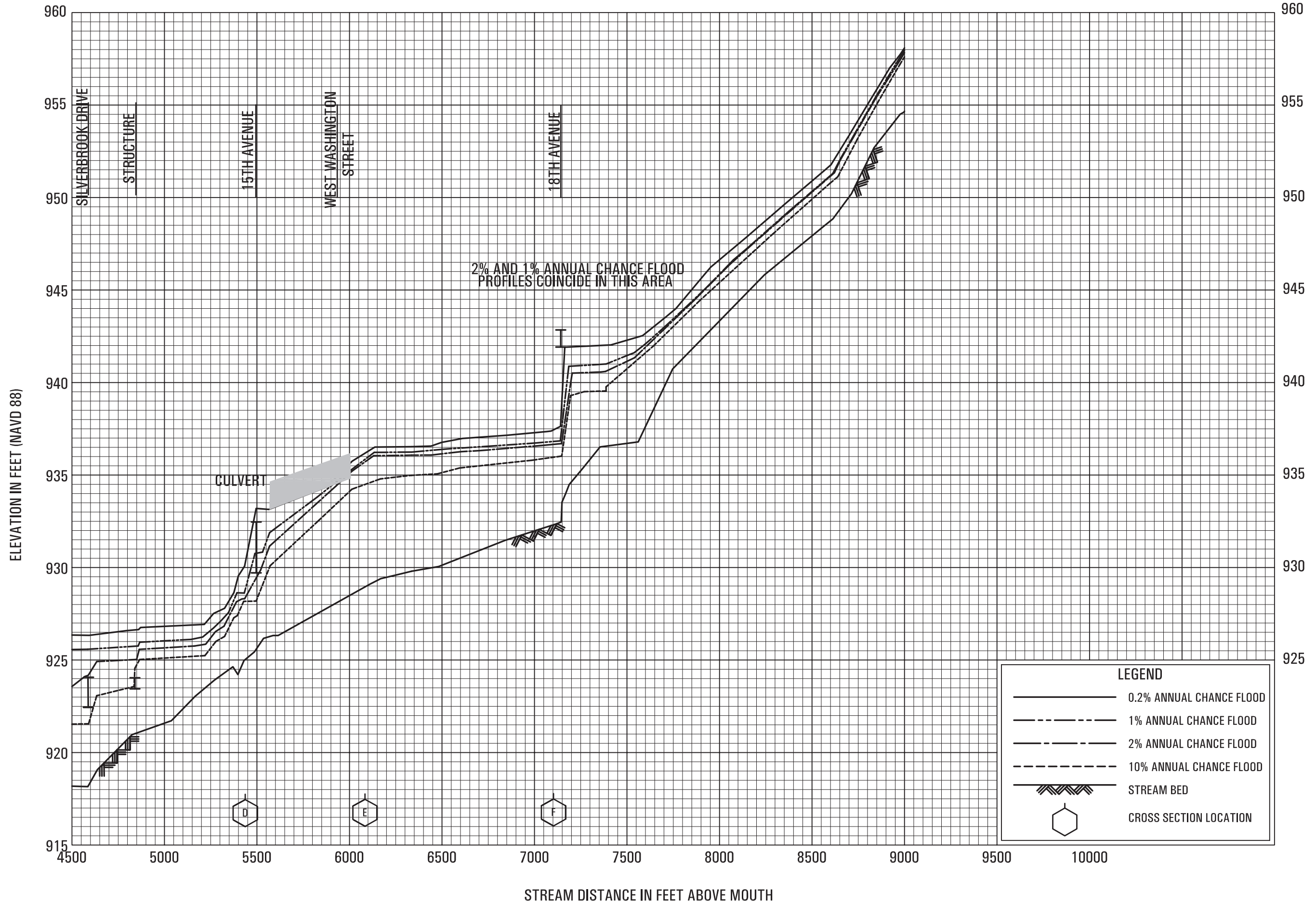
FEDERAL EMERGENCY MANAGEMENT AGENCY  
WASHINGTON COUNTY, WI  
AND INCORPORATED AREAS



FLOOD PROFILES

SILVER CREEK

FEDERAL EMERGENCY MANAGEMENT AGENCY  
 WASHINGTON COUNTY, WI  
 AND INCORPORATED AREAS



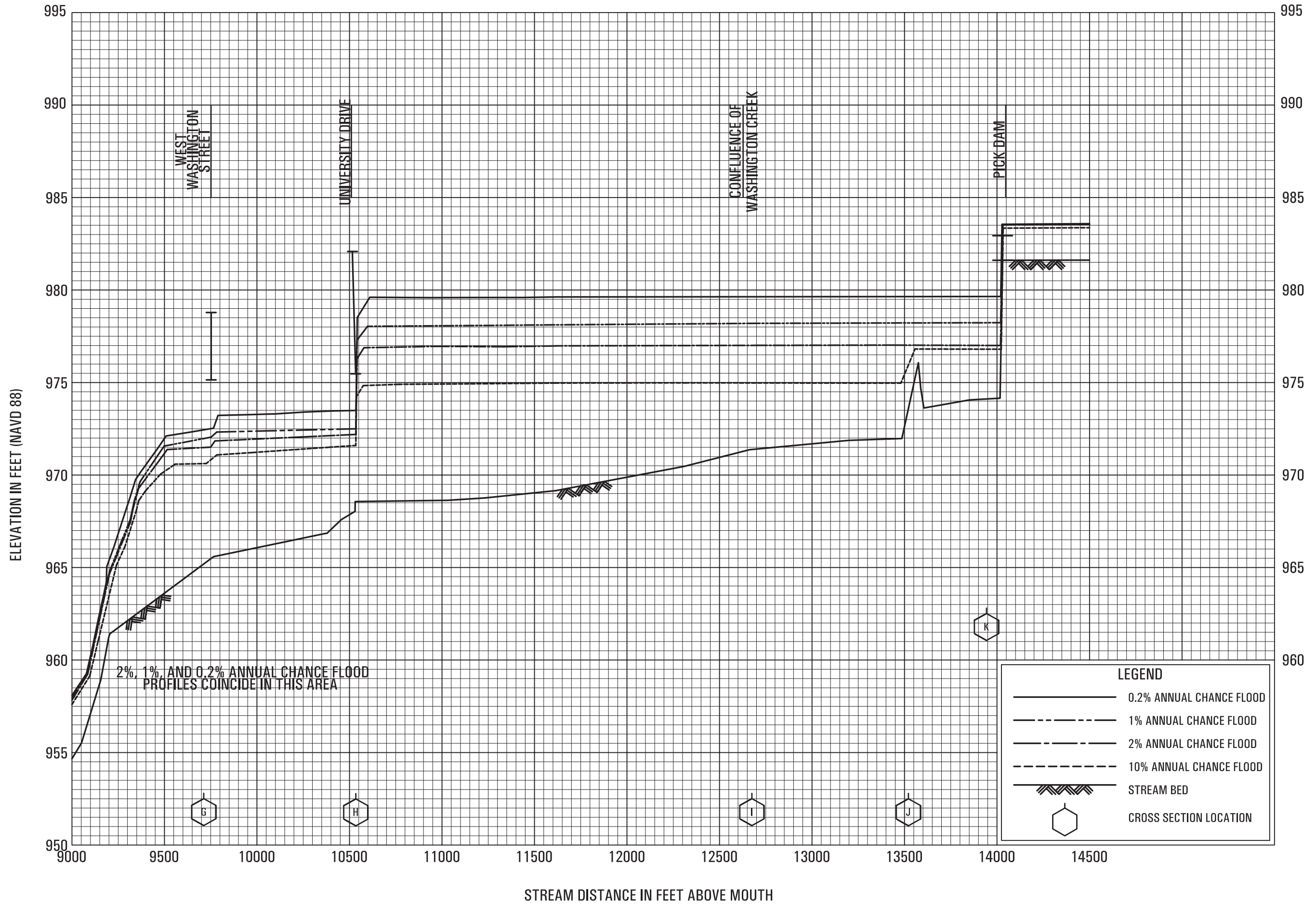
LEGEND	
	0.2% ANNUAL CHANCE FLOOD
	1% ANNUAL CHANCE FLOOD
	2% ANNUAL CHANCE FLOOD
	10% ANNUAL CHANCE FLOOD
	STREAM BED
	CROSS SECTION LOCATION

**FLOOD PROFILES**

SILVER CREEK

FEDERAL EMERGENCY MANAGEMENT AGENCY  
**WASHINGTON COUNTY, WI**  
 AND INCORPORATED AREAS

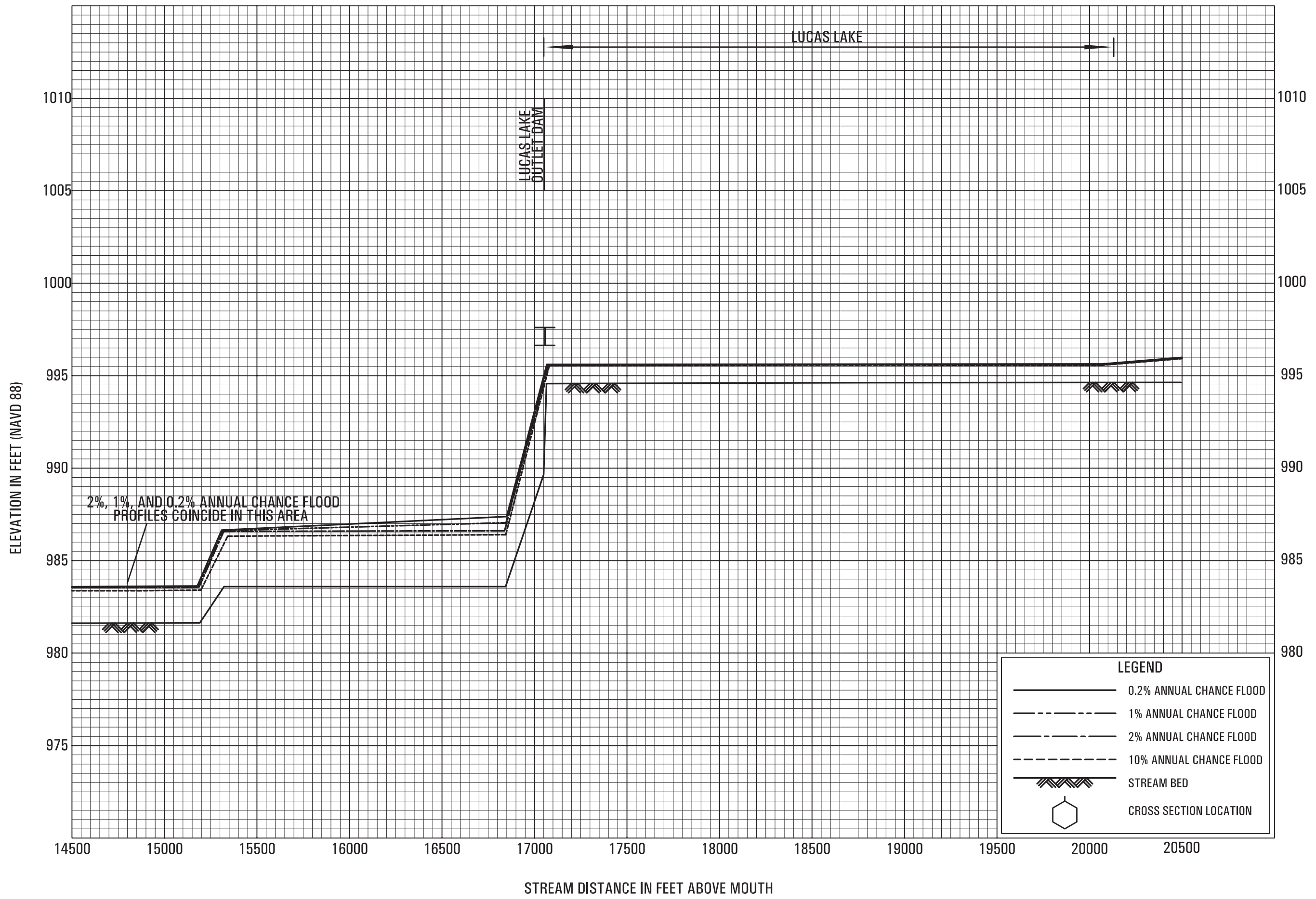




**FLOOD PROFILES**

SILVER CREEK

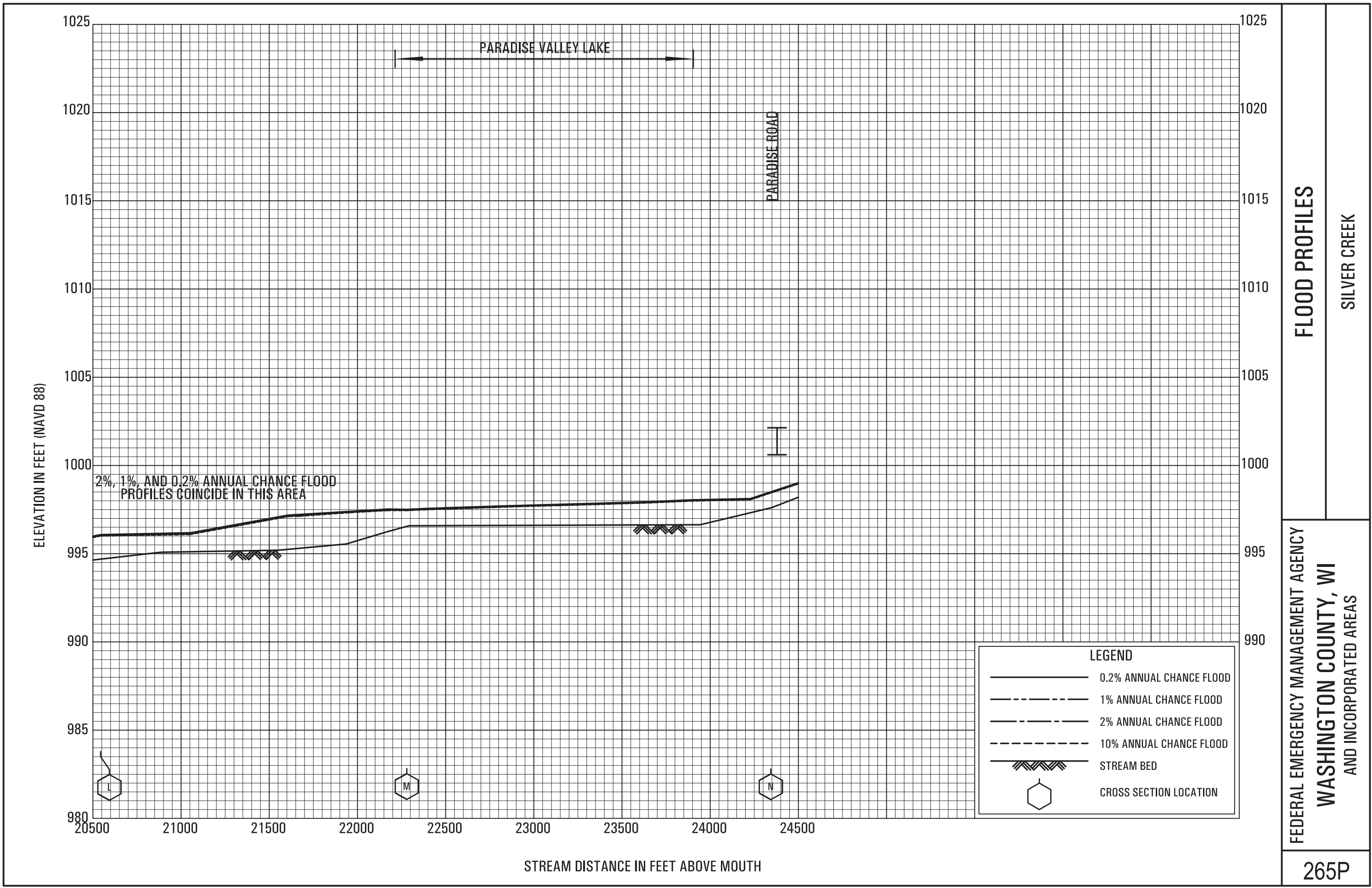
FEDERAL EMERGENCY MANAGEMENT AGENCY  
**WASHINGTON COUNTY, WI**  
 AND INCORPORATED AREAS

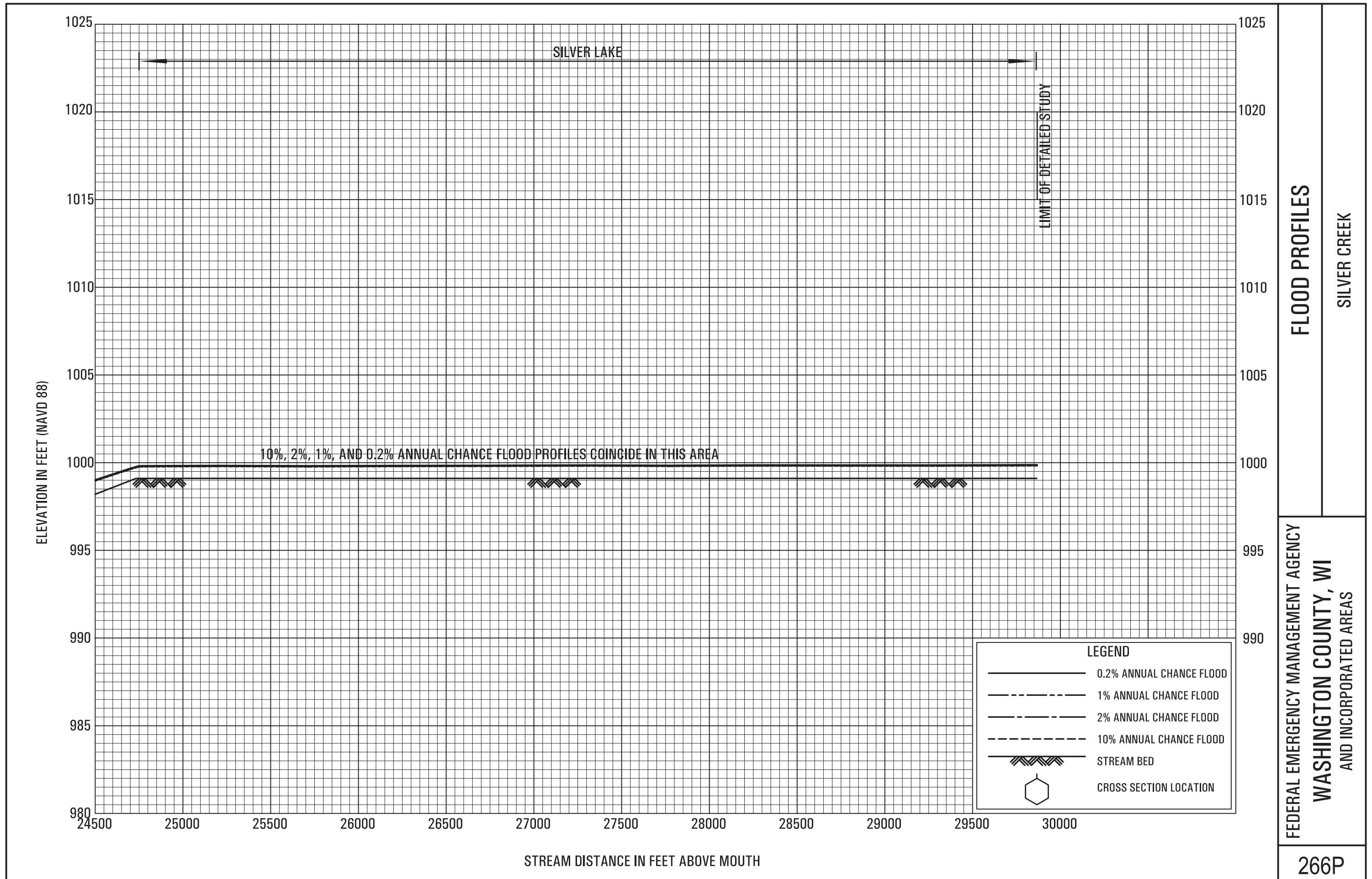


**FLOOD PROFILES**

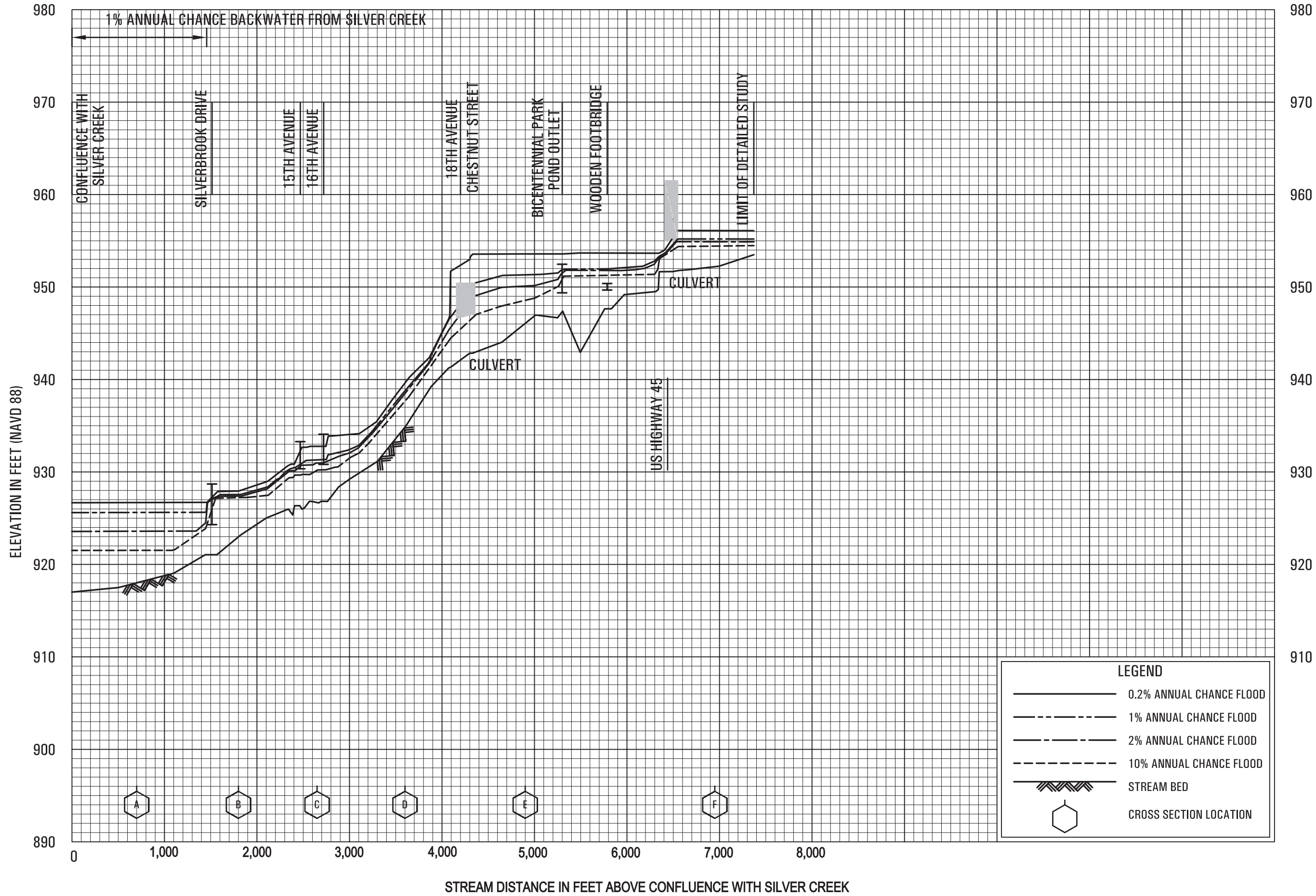
SILVER CREEK

FEDERAL EMERGENCY MANAGEMENT AGENCY  
**WASHINGTON COUNTY, WI**  
 AND INCORPORATED AREAS



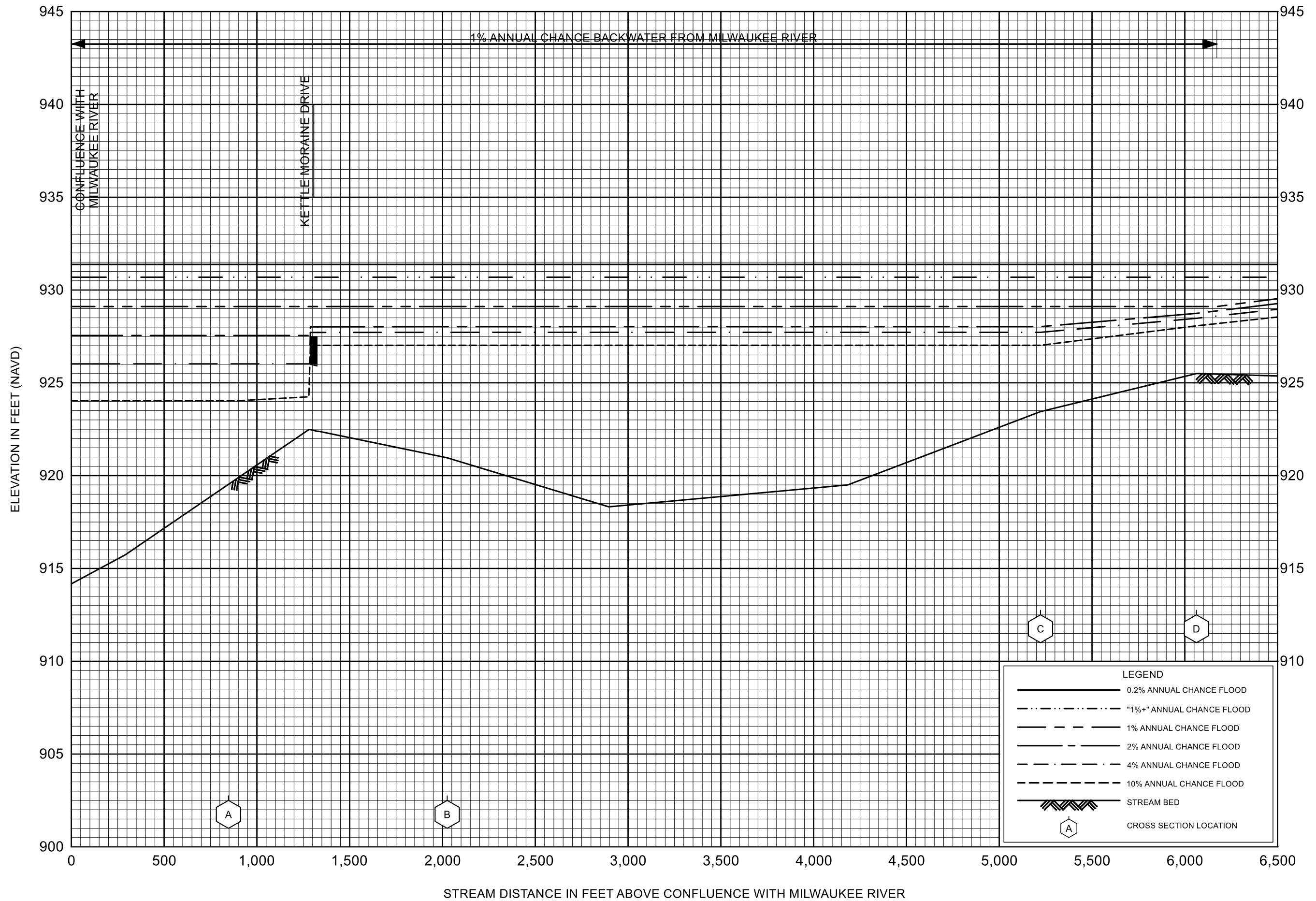


Portions of this waterway have data published above may have different vertical datums on the FIRM panel and the National Flood Hazard Layer (NFHL) database. Please refer to section 6.1 for further details.




**FLOOD PROFILES**  
SILVERBROOK CREEK

FEDERAL EMERGENCY MANAGEMENT AGENCY  
**WASHINGTON COUNTY, WI**  
AND INCORPORATED AREAS



FLOOD PROFILES  
SMITH LAKE CHANNEL

FEDERAL EMERGENCY MANAGEMENT AGENCY  
WASHINGTON COUNTY, WI  
AND INCORPORATED AREAS

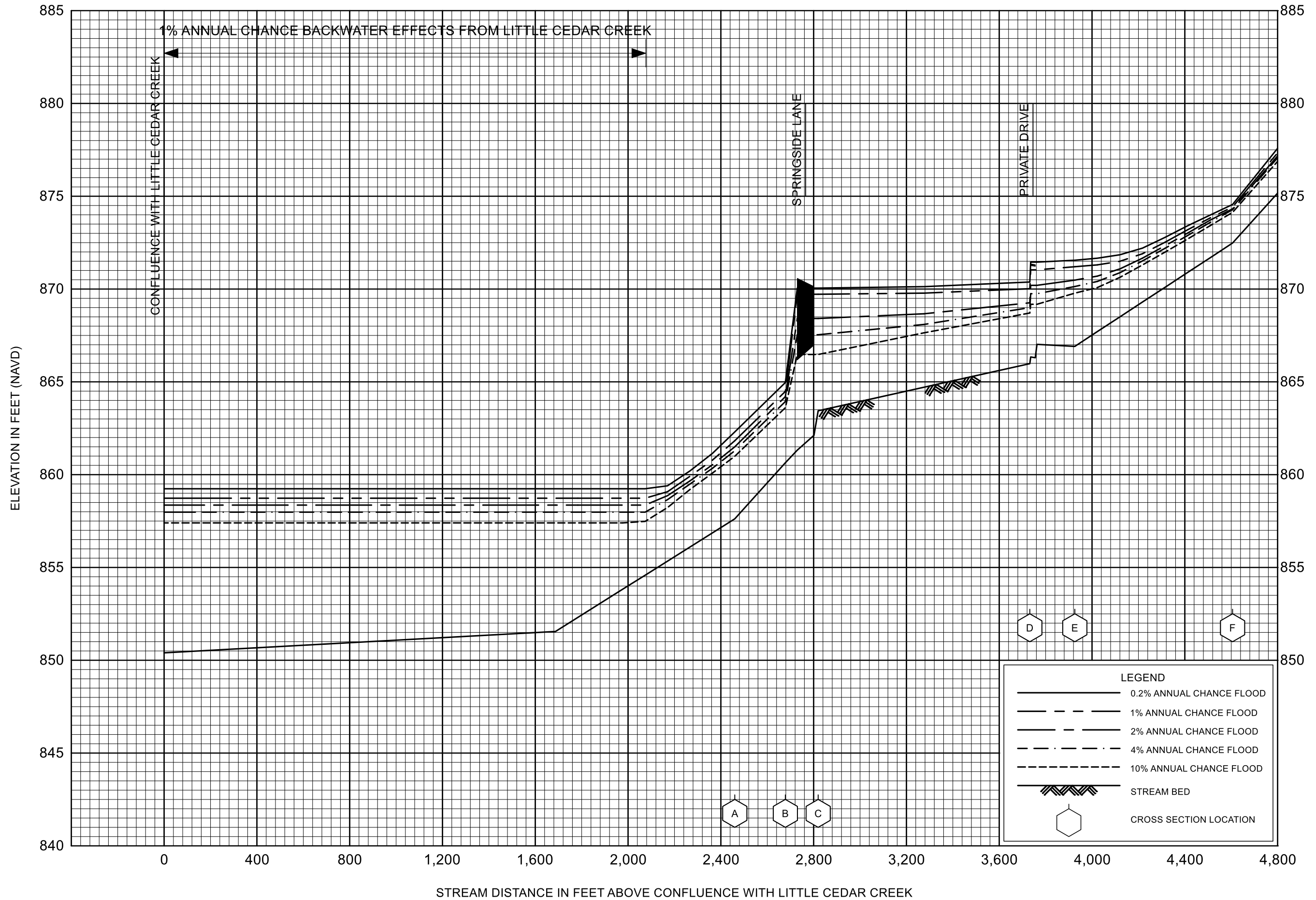


FLOOD PROFILES

SMITH LAKE CHANNEL

FEDERAL EMERGENCY MANAGEMENT AGENCY

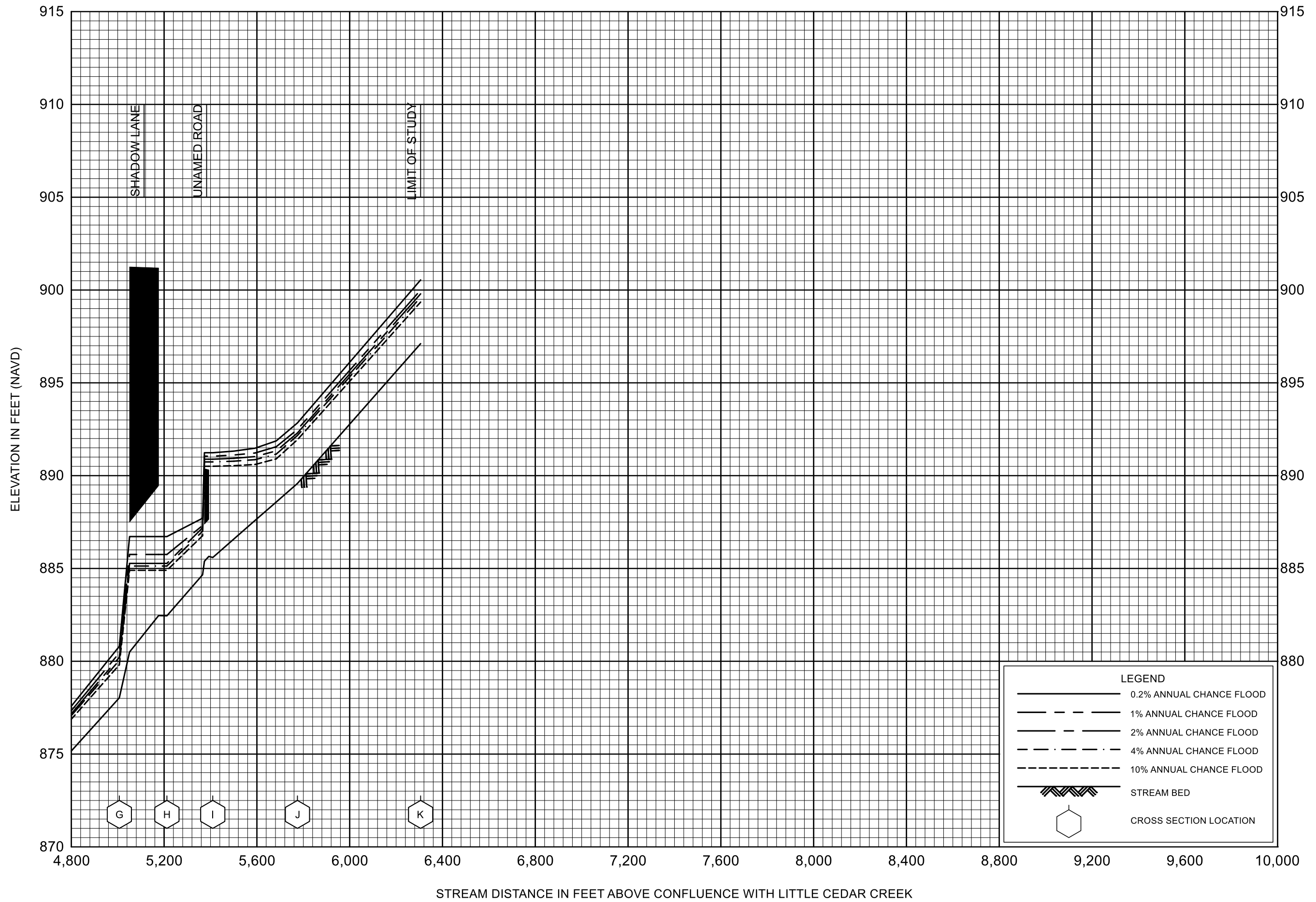
WASHINGTON COUNTY, WI  
AND INCORPORATED AREAS



**FLOOD PROFILES**  
**SPRINGSIDE CREEK**

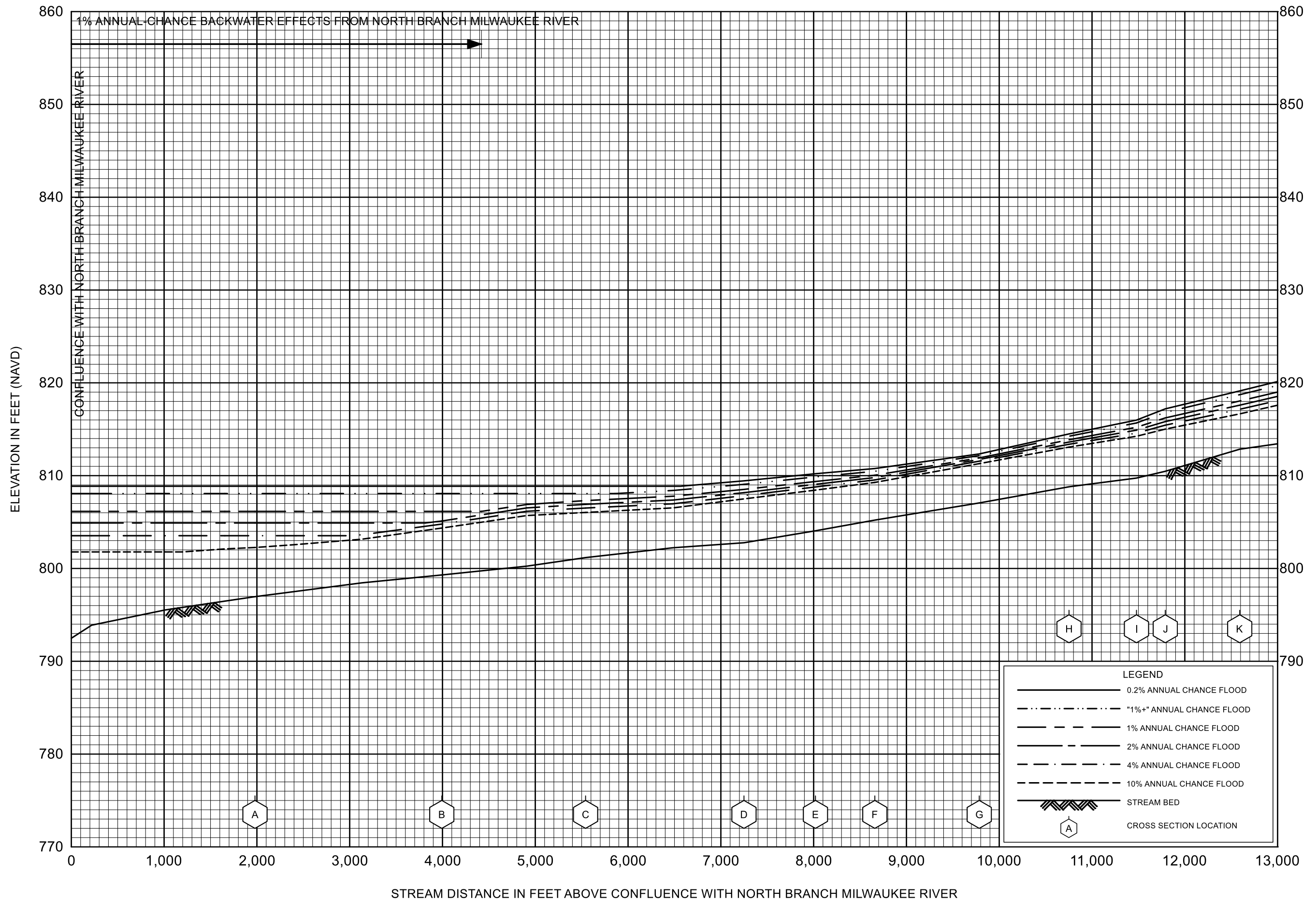
FEDERAL EMERGENCY MANAGEMENT AGENCY  
**WASHINGTON COUNTY, WI**  
AND INCORPORATED AREAS





FLOOD PROFILES  
SPRINGSIDE CREEK

FEDERAL EMERGENCY MANAGEMENT AGENCY  
WASHINGTON COUNTY, WI  
AND INCORPORATED AREAS

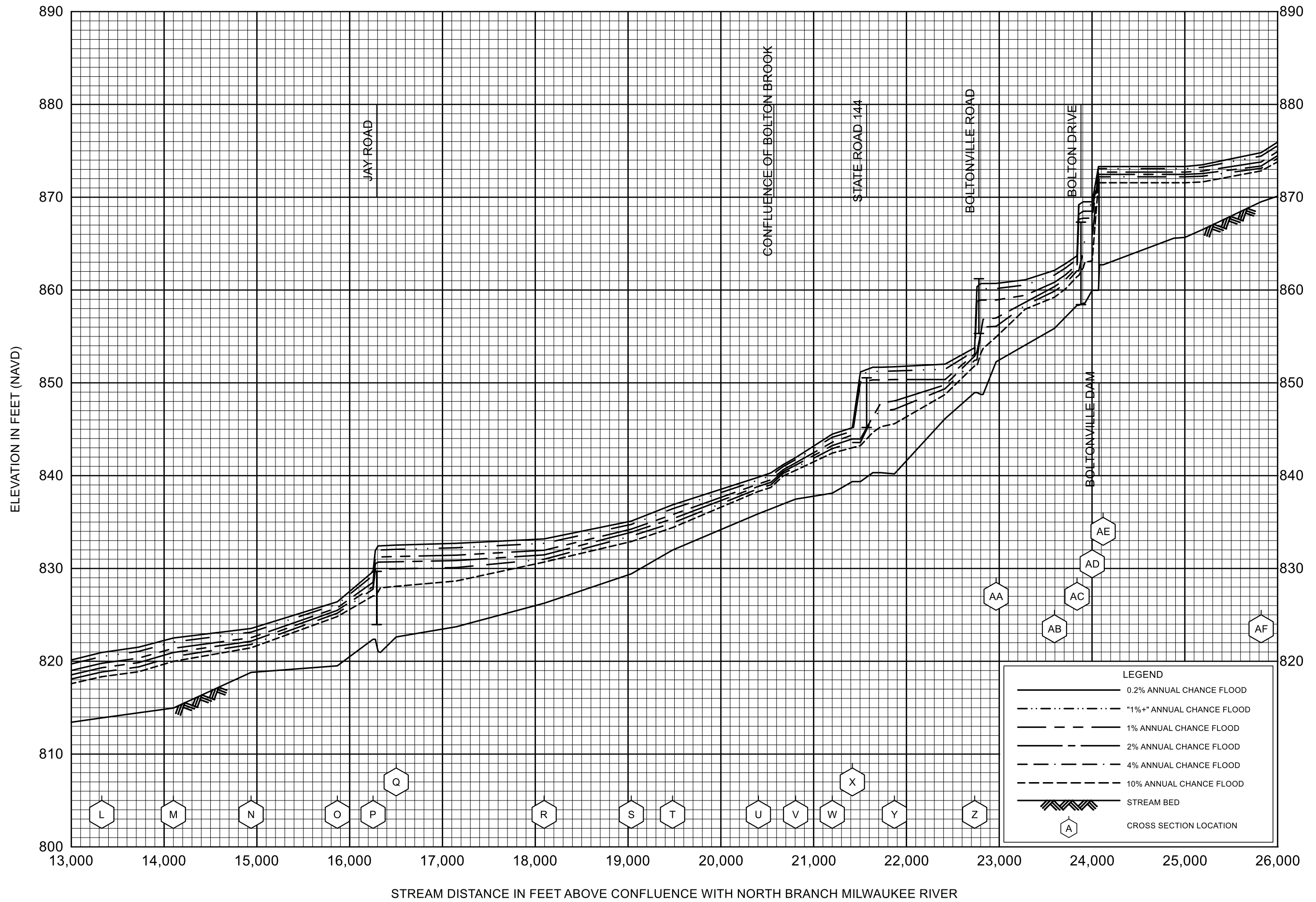


FLOOD PROFILES

STONY CREEK

FEDERAL EMERGENCY MANAGEMENT AGENCY

WASHINGTON COUNTY, WI  
AND INCORPORATED AREAS

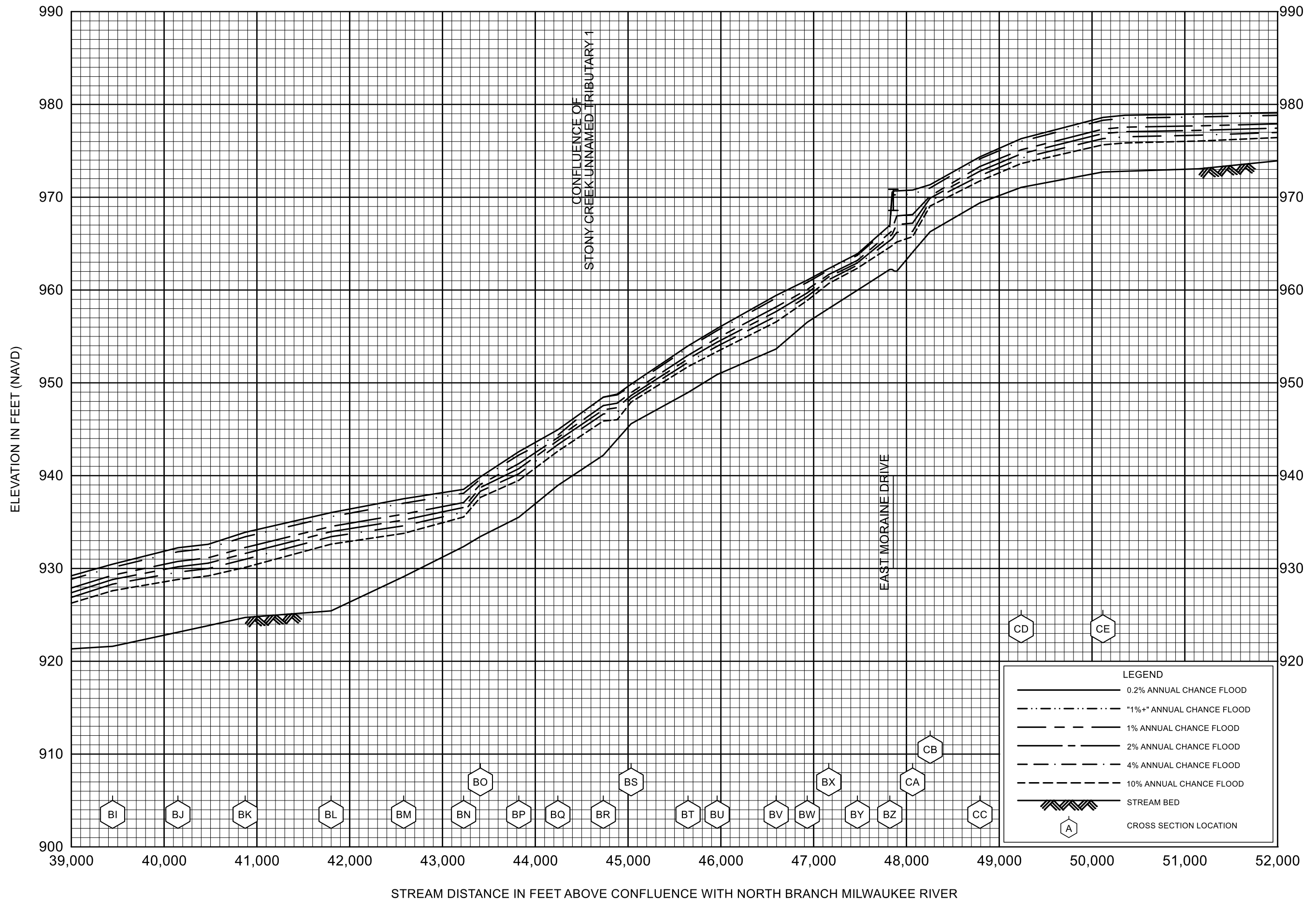


FLOOD PROFILES

STONY CREEK

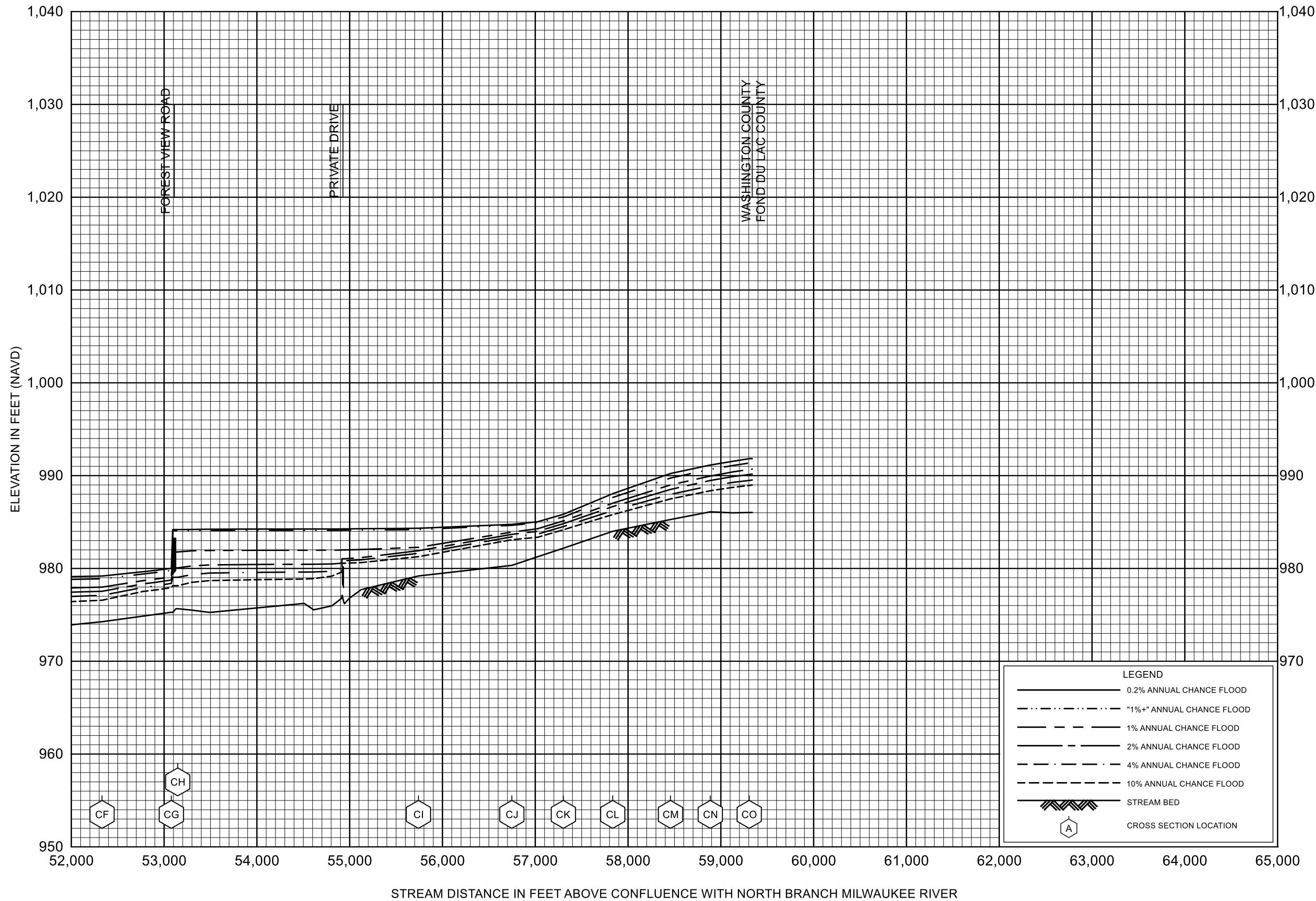
FEDERAL EMERGENCY MANAGEMENT AGENCY  
**WASHINGTON COUNTY, WI**  
 AND INCORPORATED AREAS





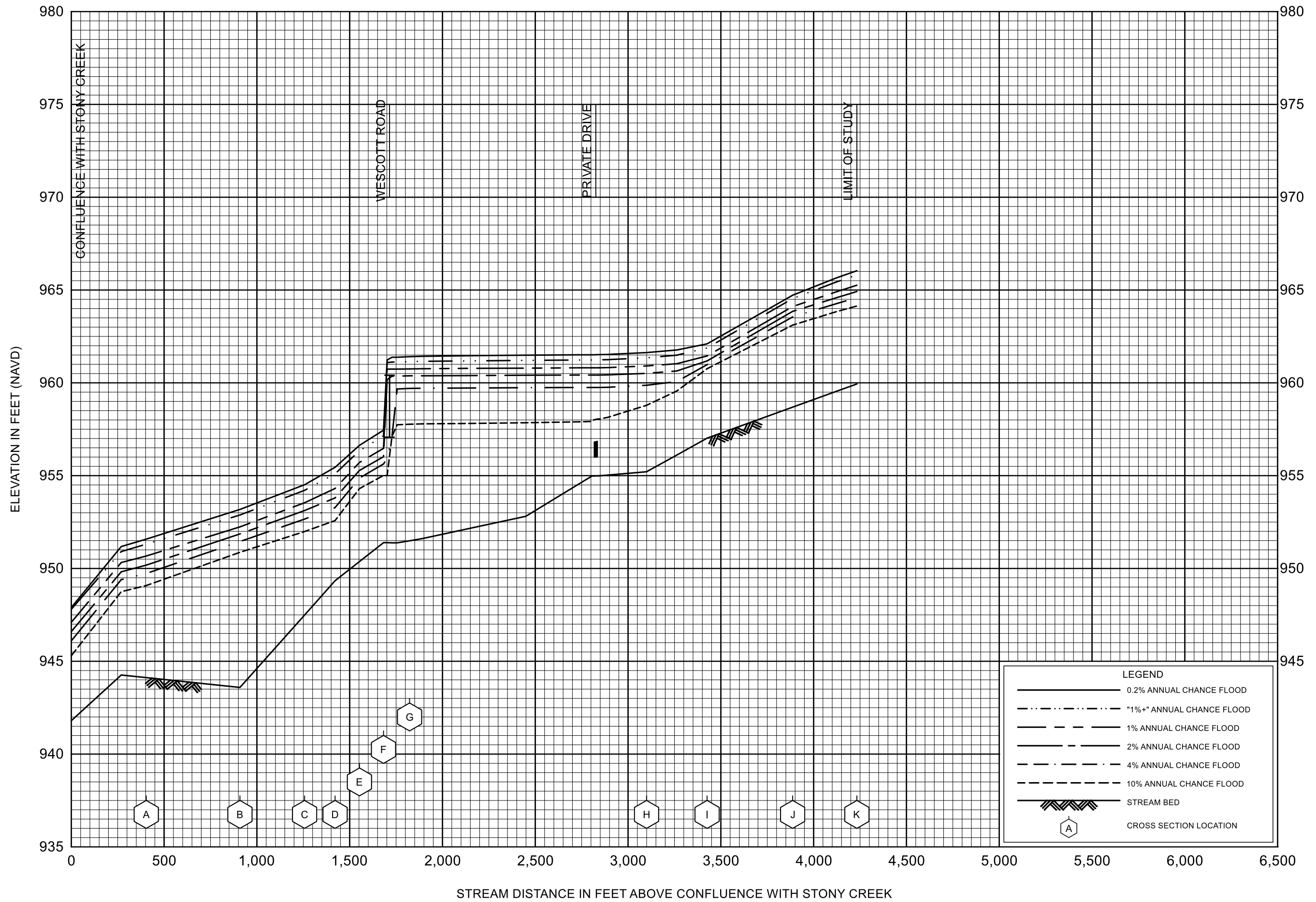
FLOOD PROFILES  
STONY CREEK

FEDERAL EMERGENCY MANAGEMENT AGENCY  
WASHINGTON COUNTY, WI  
AND INCORPORATED AREAS



FLOOD PROFILES  
STONY CREEK

FEDERAL EMERGENCY MANAGEMENT AGENCY  
WASHINGTON COUNTY, WI  
AND INCORPORATED AREAS

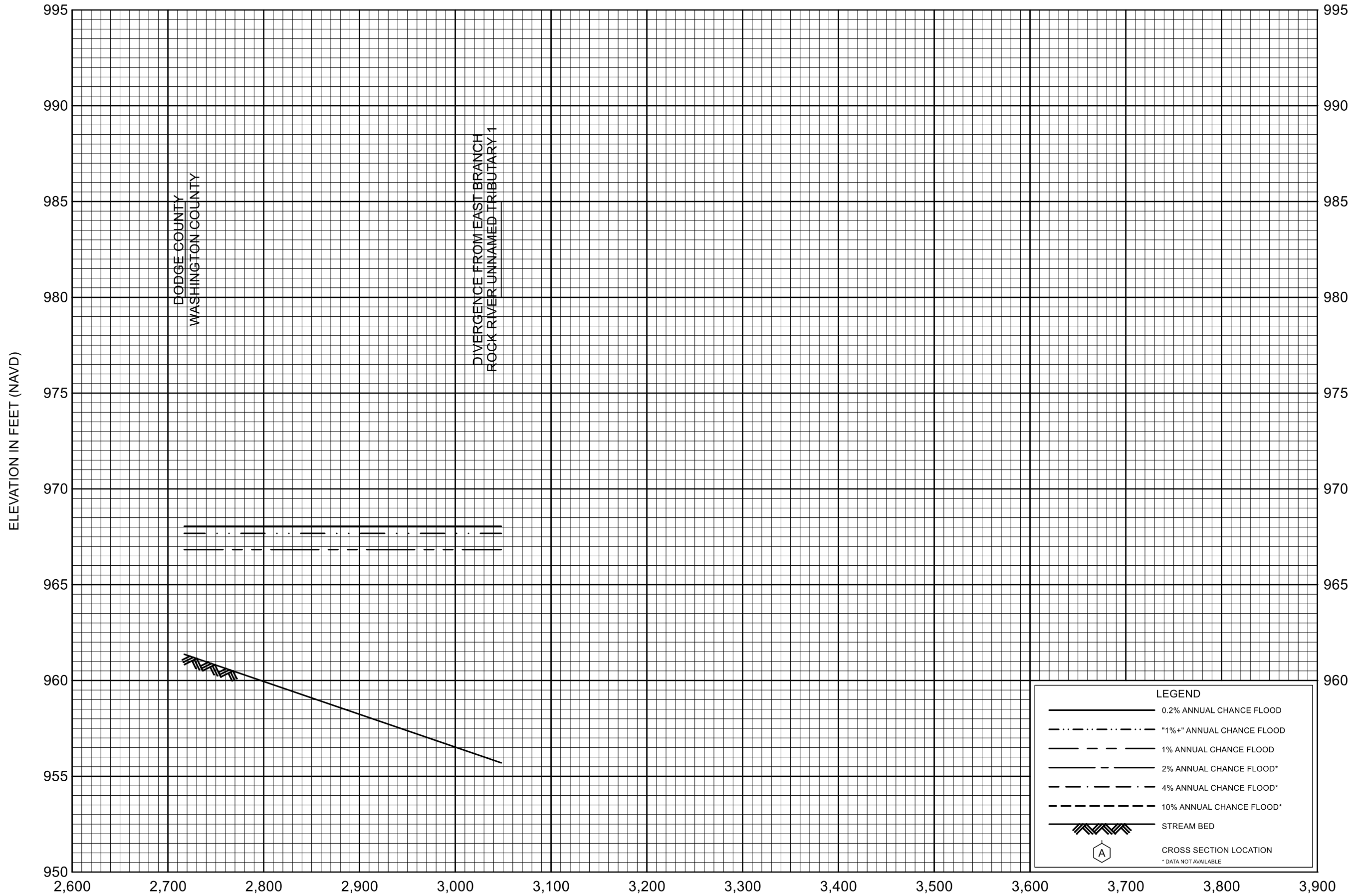


FLOOD PROFILES

STONY CREEK UNNAMED TRIBUTARY 1

FEDERAL EMERGENCY MANAGEMENT AGENCY

WASHINGTON COUNTY, WI  
AND INCORPORATED AREAS



STREAM DISTANCE MEASURED FROM 220 FEET DOWNSTREAM OF I-41

FLOOD PROFILES

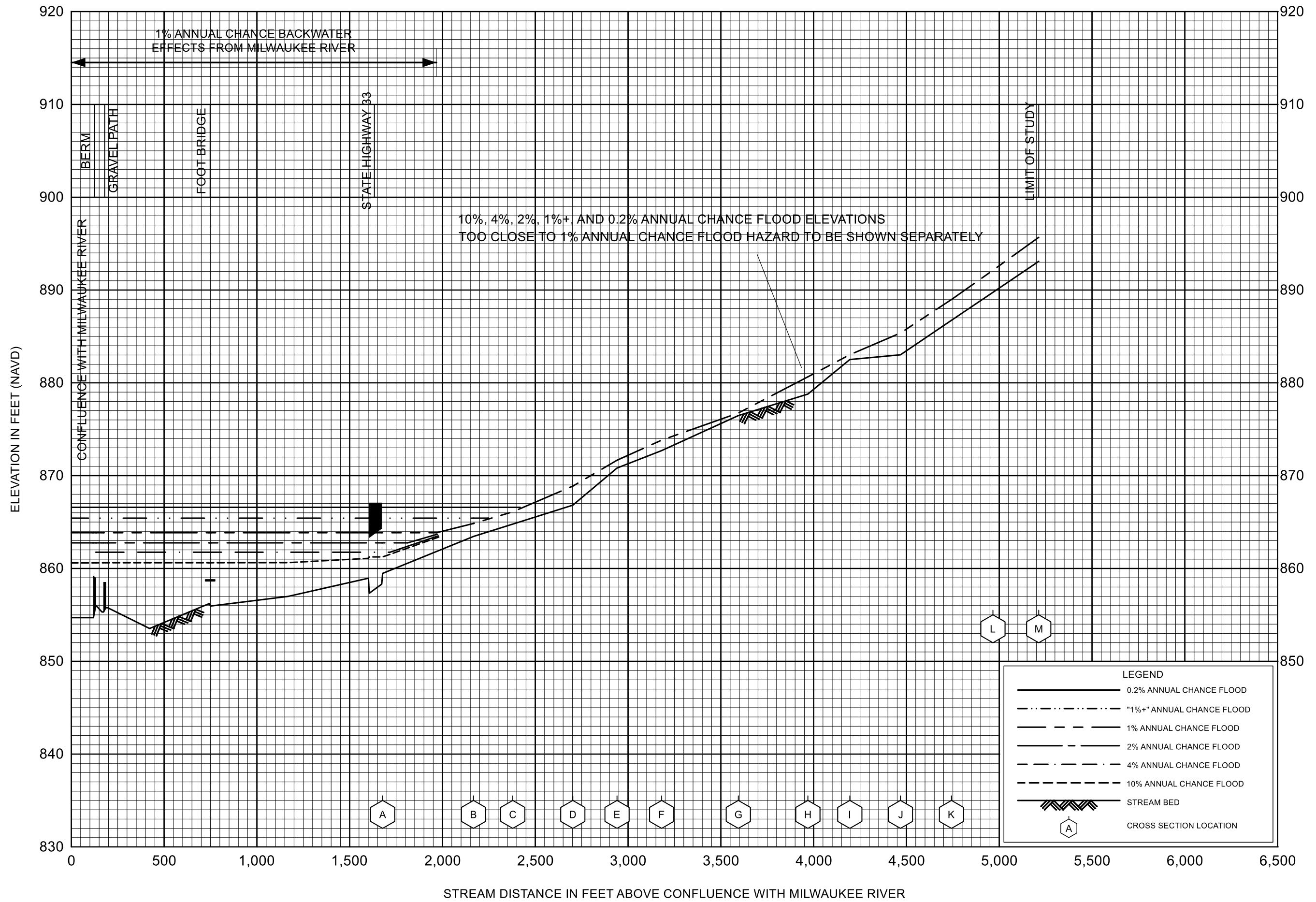
STREAM 1

FEDERAL EMERGENCY MANAGEMENT AGENCY

WASHINGTON COUNTY, WI

AND INCORPORATED AREAS

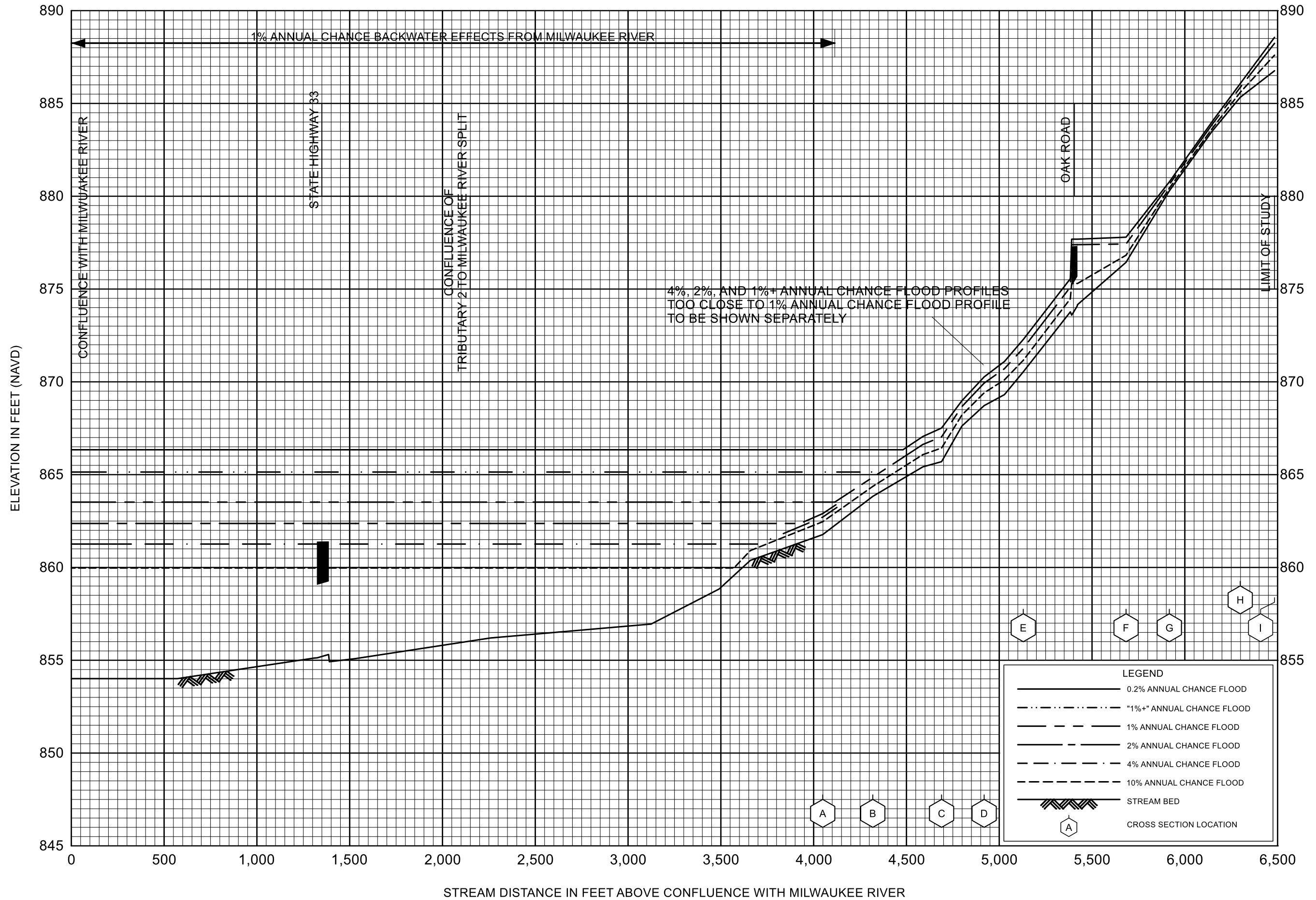




FLOOD PROFILES

TRIBUTARY 1 TO MILWAUKEE RIVER

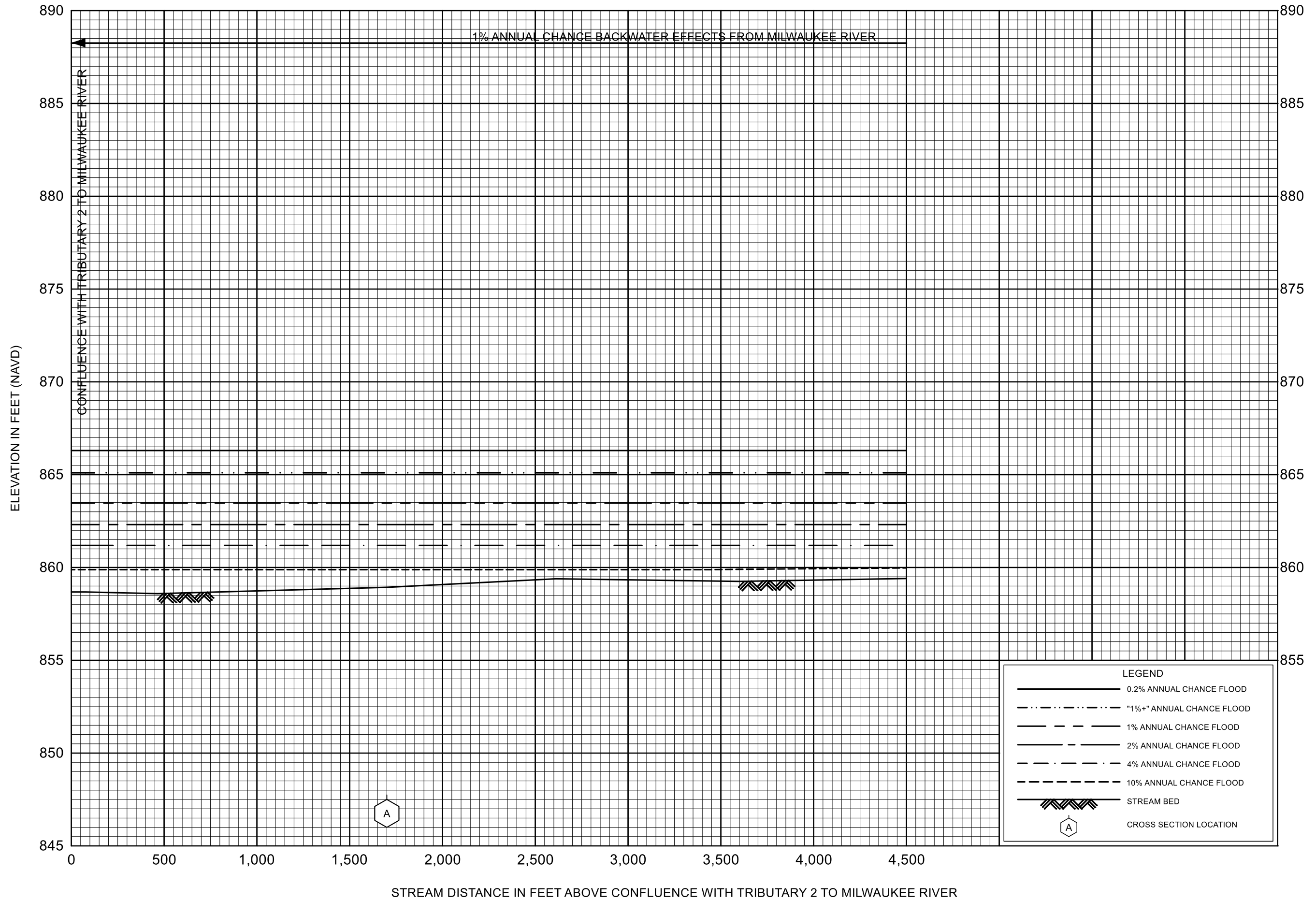
FEDERAL EMERGENCY MANAGEMENT AGENCY  
WASHINGTON COUNTY, WI  
AND INCORPORATED AREAS



**FLOOD PROFILES**

**TRIBUTARY 2 TO MILWAUKEE RIVER**

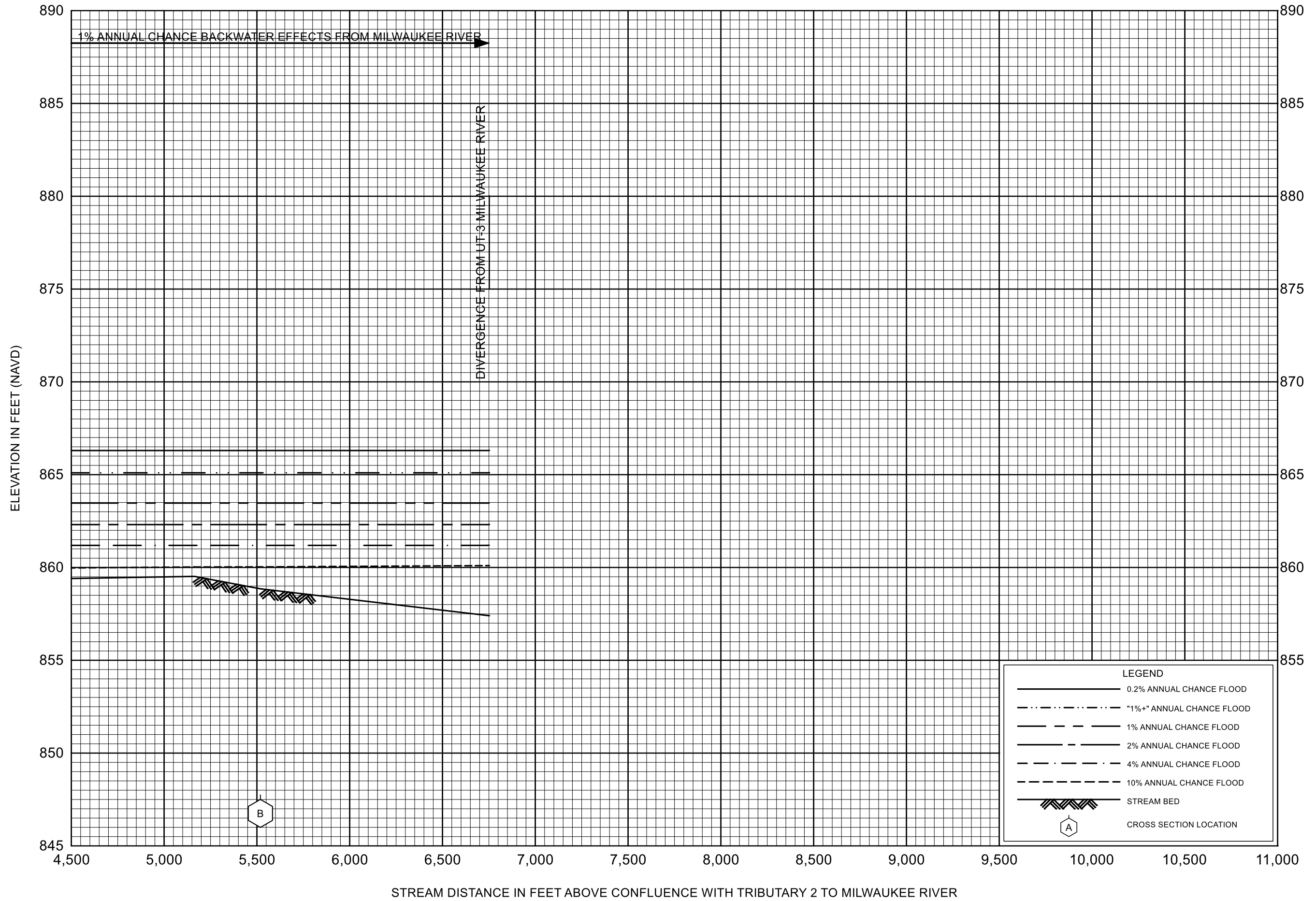
FEDERAL EMERGENCY MANAGEMENT AGENCY  
**WASHINGTON COUNTY, WI**  
 AND INCORPORATED AREAS



**FLOOD PROFILES**

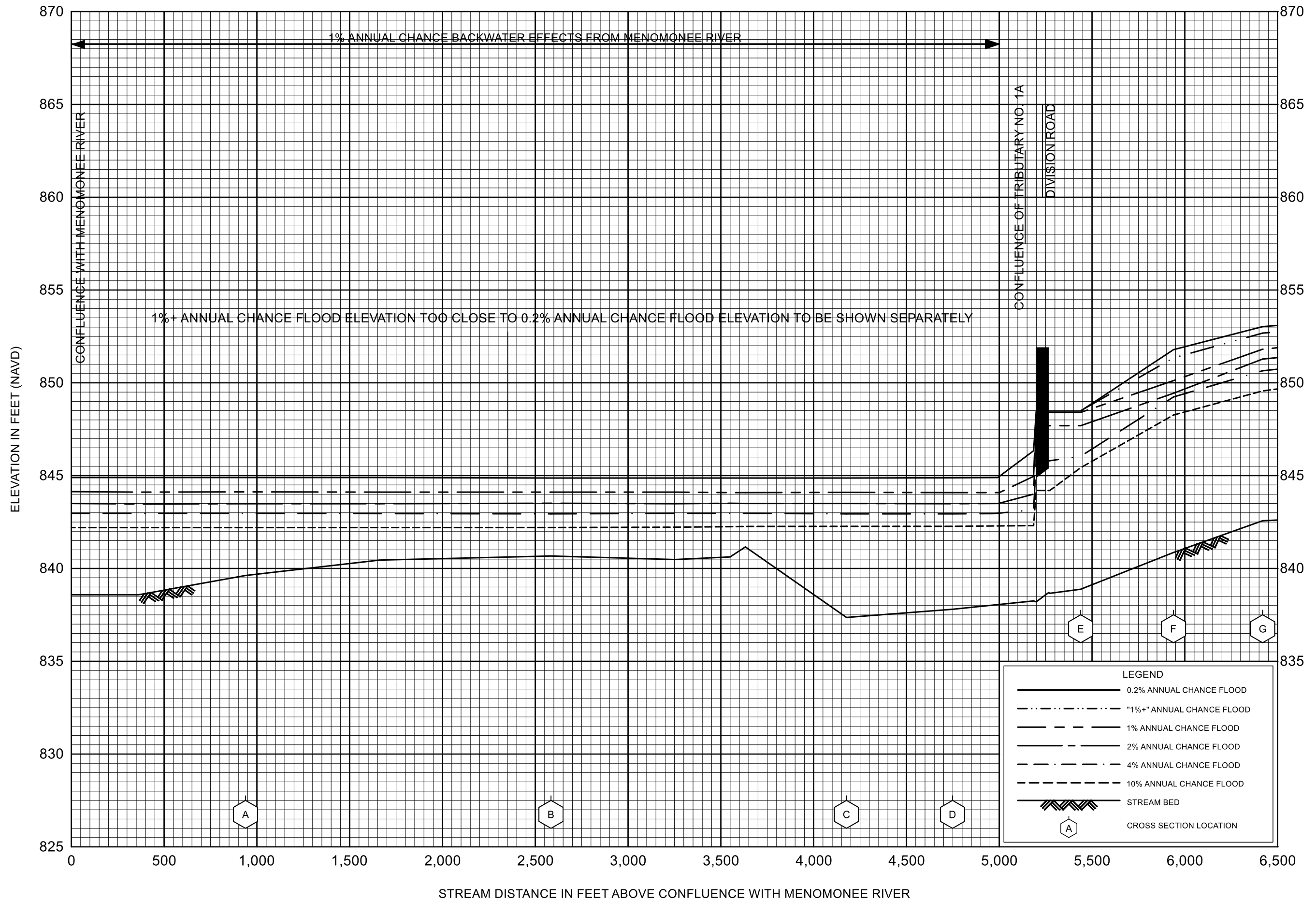
**TRIBUTARY 2 TO MILWAUKEE RIVER SPLIT**

FEDERAL EMERGENCY MANAGEMENT AGENCY  
**WASHINGTON COUNTY, WI**  
 AND INCORPORATED AREAS



**FLOOD PROFILES**  
**TRIBUTARY 2 TO MILWAUKEE RIVER SPLIT**

FEDERAL EMERGENCY MANAGEMENT AGENCY  
**WASHINGTON COUNTY, WI**  
 AND INCORPORATED AREAS

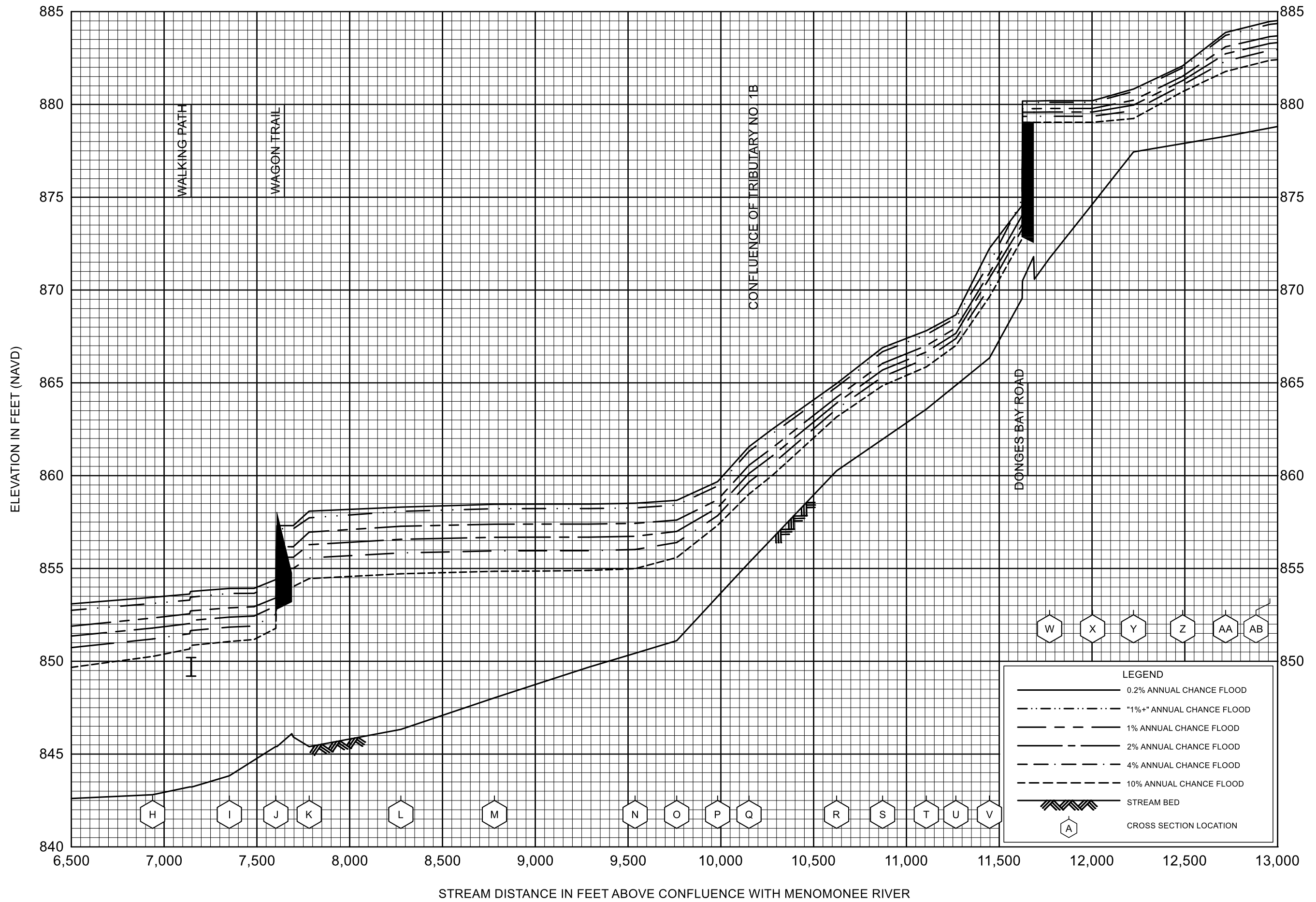


FLOOD PROFILES

TRIBUTARY NO. 1

FEDERAL EMERGENCY MANAGEMENT AGENCY

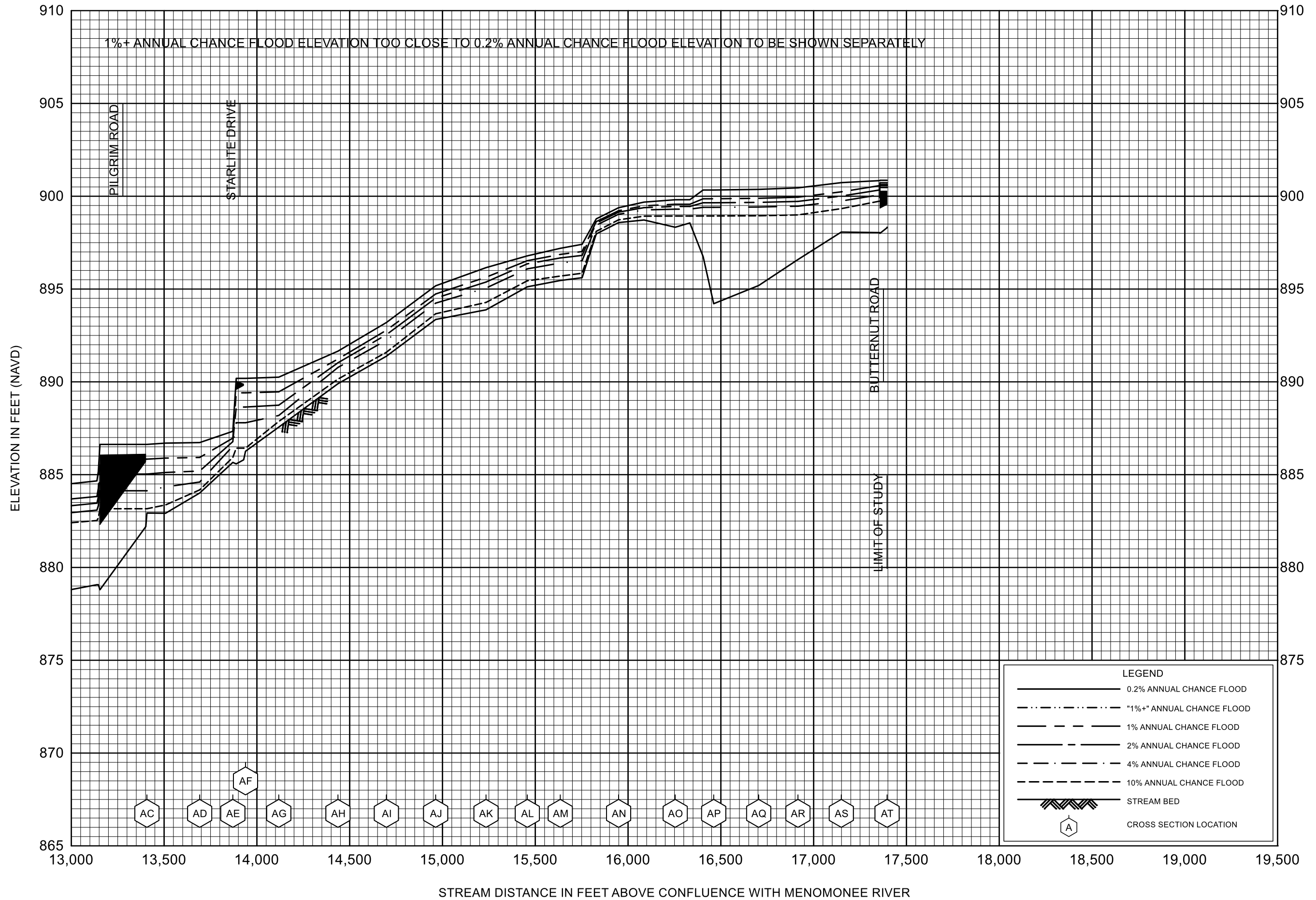
WASHINGTON COUNTY, WI  
AND INCORPORATED AREAS



FLOOD PROFILES

TRIBUTARY NO. 1

FEDERAL EMERGENCY MANAGEMENT AGENCY  
**WASHINGTON COUNTY, WI**  
 AND INCORPORATED AREAS

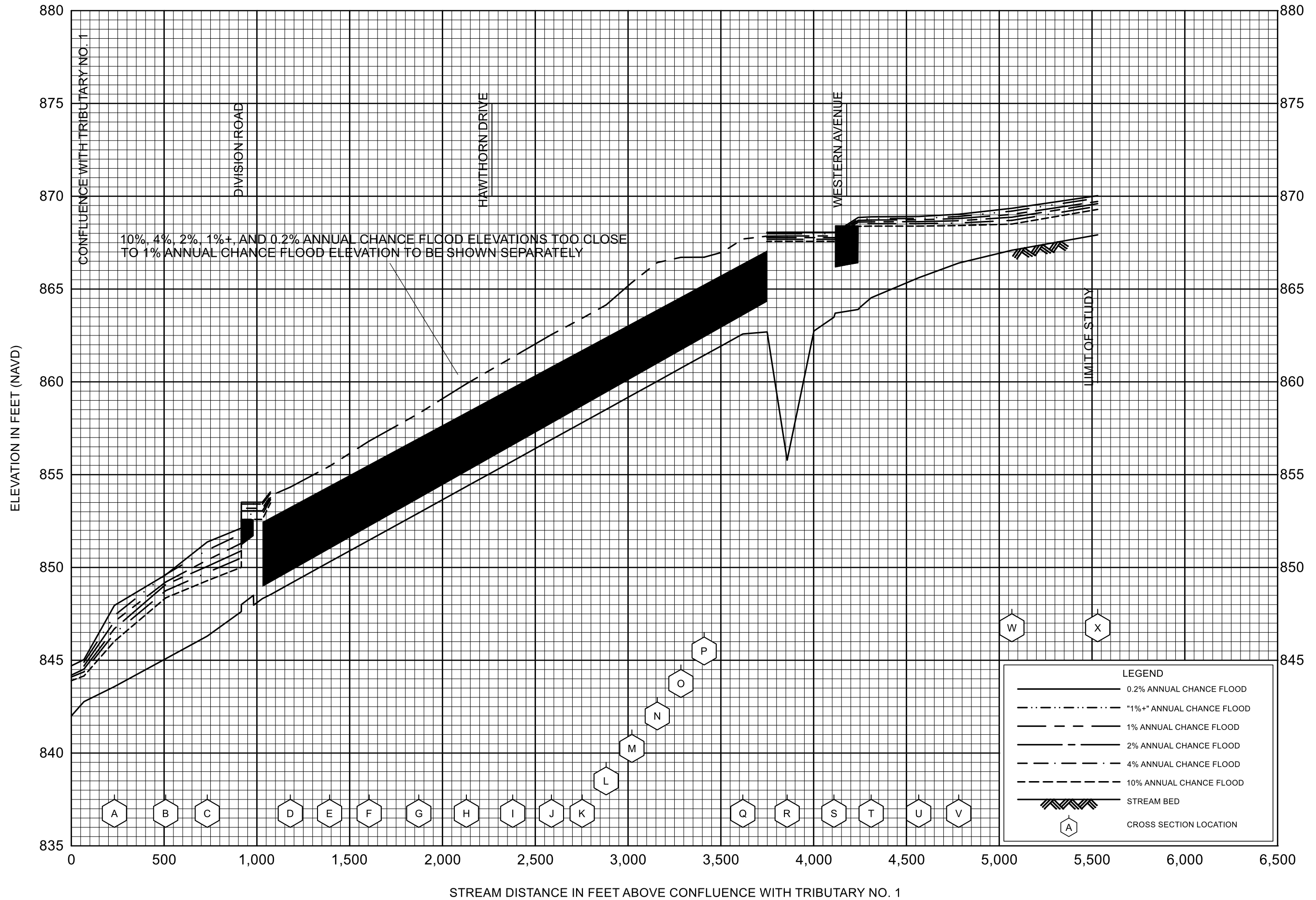


FLOOD PROFILES

TRIBUTARY NO. 1

FEDERAL EMERGENCY MANAGEMENT AGENCY

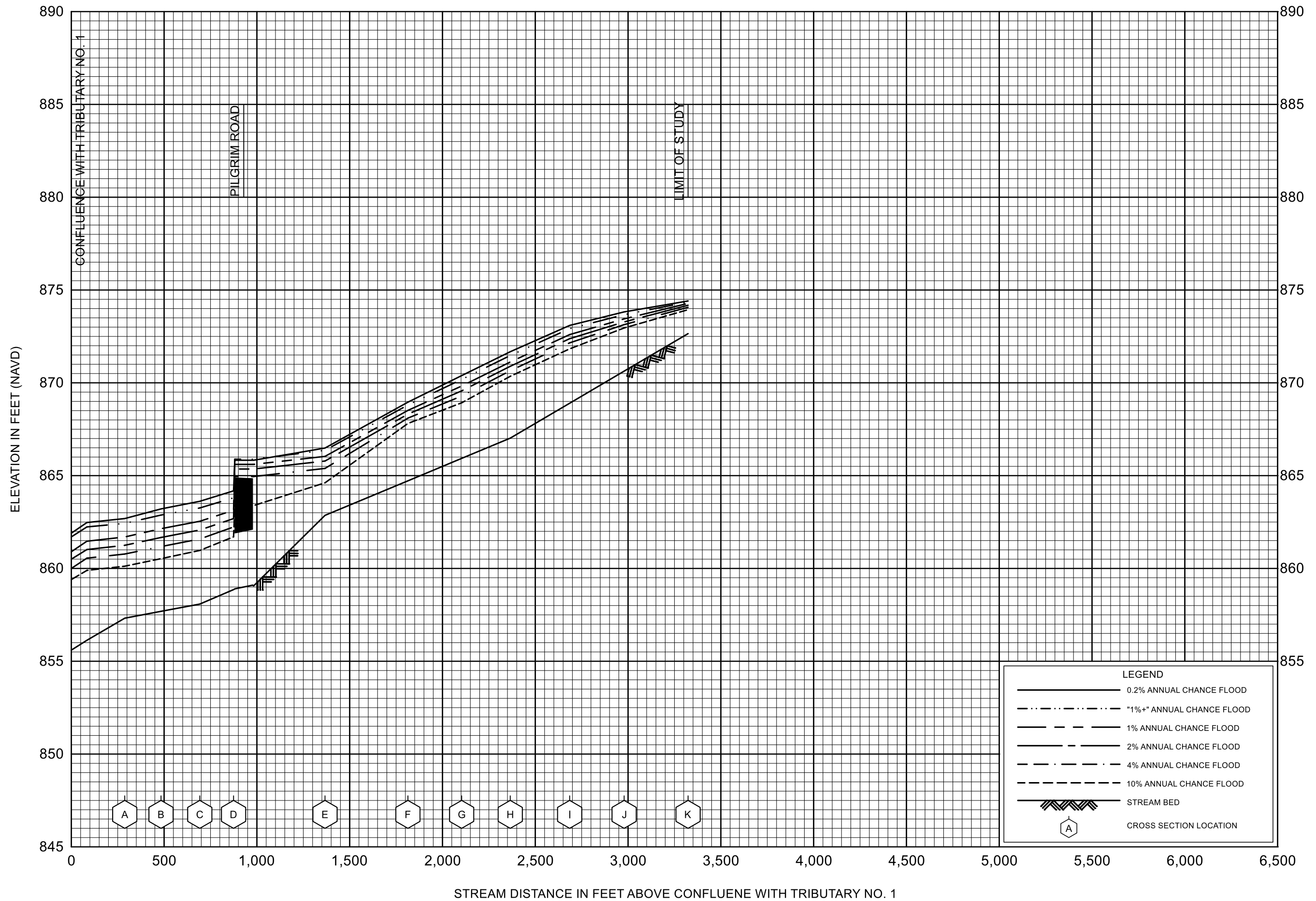
WASHINGTON COUNTY, WI  
AND INCORPORATED AREAS



FLOOD PROFILES  
TRIBUTARY NO. 1A

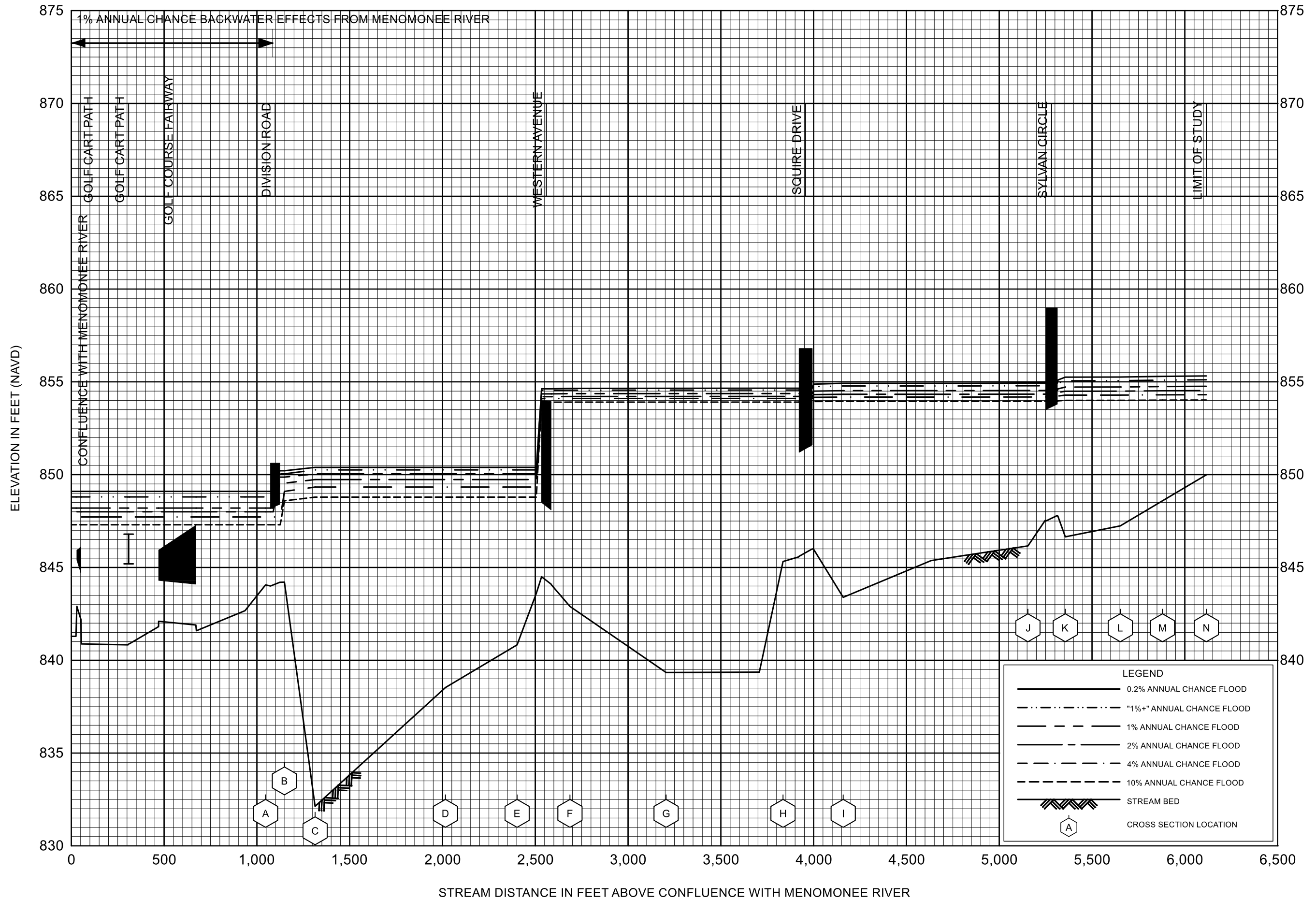
FEDERAL EMERGENCY MANAGEMENT AGENCY  
WASHINGTON COUNTY, WI  
AND INCORPORATED AREAS





FLOOD PROFILES  
TRIBUTARY NO. 1B

FEDERAL EMERGENCY MANAGEMENT AGENCY  
WASHINGTON COUNTY, WI  
AND INCORPORATED AREAS

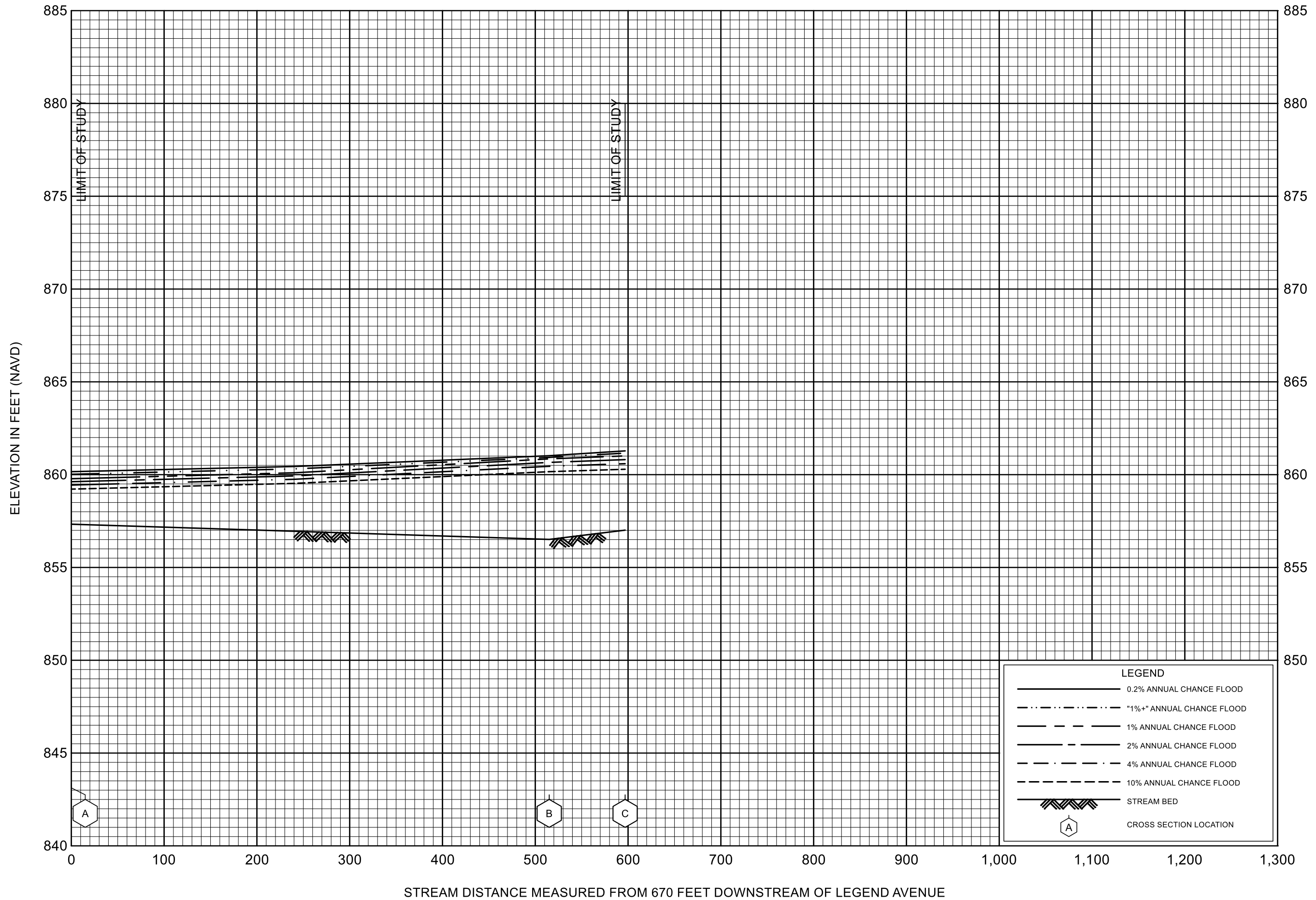


FLOOD PROFILES

TRIBUTARY NO. 2

FEDERAL EMERGENCY MANAGEMENT AGENCY

WASHINGTON COUNTY, WI  
AND INCORPORATED AREAS

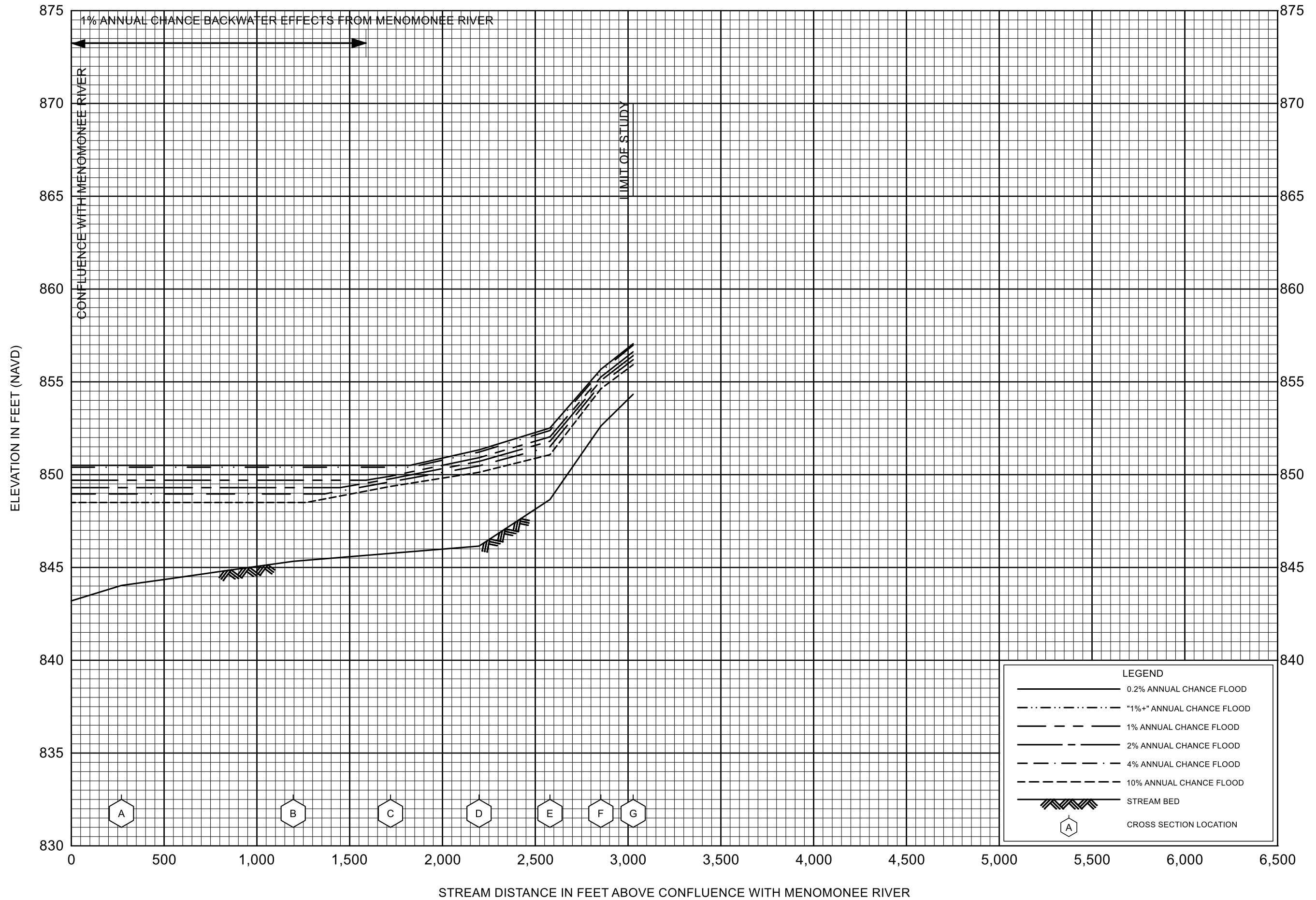


**FLOOD PROFILES**

**TRIBUTARY NO. 2 UNNAMED TRIBUTARY 1**

FEDERAL EMERGENCY MANAGEMENT AGENCY

**WASHINGTON COUNTY, WI**  
AND INCORPORATED AREAS

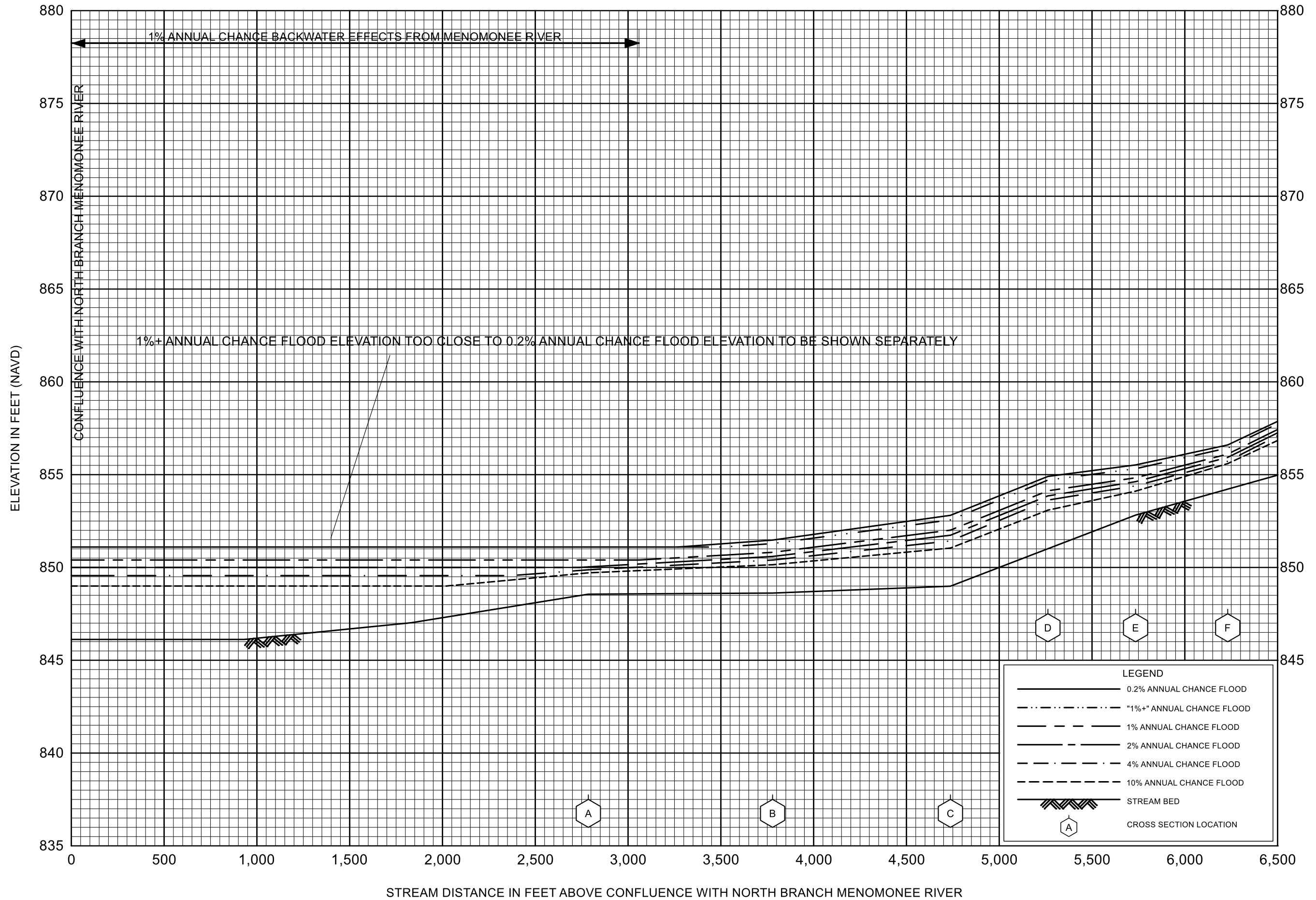


**FLOOD PROFILES**

**TRIBUTARY NO. 3**

FEDERAL EMERGENCY MANAGEMENT AGENCY

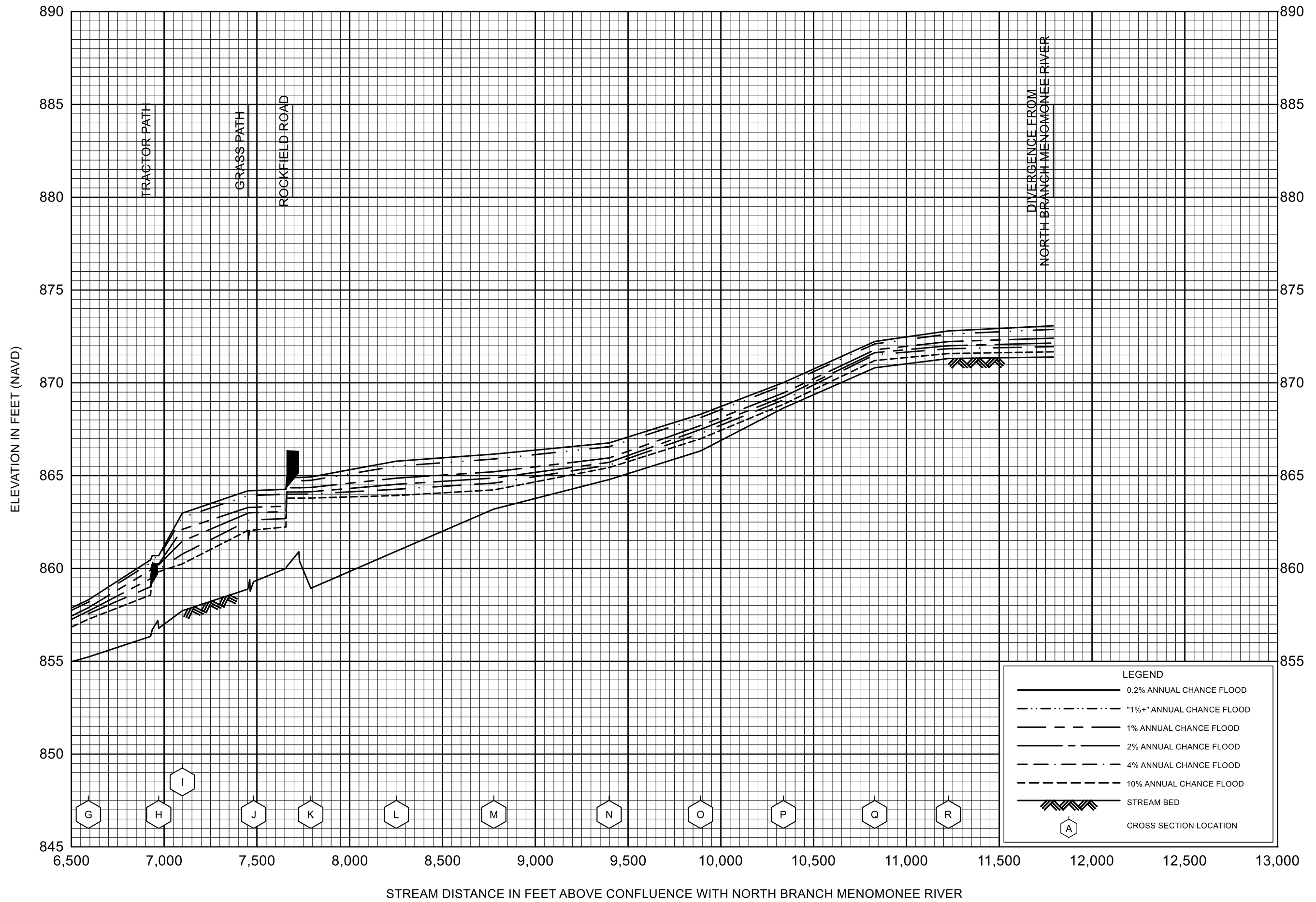
**WASHINGTON COUNTY, WI**  
AND INCORPORATED AREAS



FLOOD PROFILES

TRIBUTARY NO. 4

FEDERAL EMERGENCY MANAGEMENT AGENCY  
 WASHINGTON COUNTY, WI  
 AND INCORPORATED AREAS



FLOOD PROFILES

TRIBUTARY NO. 4

FEDERAL EMERGENCY MANAGEMENT AGENCY  
 WASHINGTON COUNTY, WI  
 AND INCORPORATED AREAS