FLOOD INSURANCE STUDY

FEDERAL EMERGENCY MANAGEMENT AGENCY

VOLUME 7 OF 12

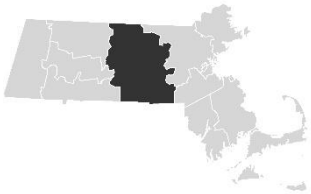

WORCESTER COUNTY, MASSACHUSETTS

(ALL JURISDICTIONS)

COMMUNITY NAME	NUMBER	COMMUNITY NAME	NUMBER
ASHBURNHAM, TOWN OF	250290	NEW BRAINTREE, TOWN OF	250320
ATHOL, TOWN OF	250291	NORTH BROOKFIELD, TOWN OF	250323
AUBURN, TOWN OF	250292	NORTHBOROUGH, TOWN OF	250321
BARRE, TOWN OF	250293	NORTHBRIDGE, TOWN OF	250322
BERLIN, TOWN OF	250294	OAKHAM, TOWN OF	250324
BLACKSTONE, TOWN OF	250295	OXFORD, TOWN OF	250325
BOLTON, TOWN OF	250296	PAXTON, TOWN OF	250326
BOYLSTON, TOWN OF	250297	PETERSHAM, TOWN OF	250327
BROOKFIELD, TOWN OF	250298	PHILLIPSTON, TOWN OF	250328
CHARLTON, TOWN OF	250299	PRINCETON, TOWN OF	250329
CLINTON, TOWN OF	250300	ROYALSTON, TOWN OF	250330
DOUGLAS, TOWN OF	250301	RUTLAND, TOWN OF	250331
DUDLEY, TOWN OF	250302	SHREWSBURY, TOWN OF	250332
EAST BROOKFIELD, TOWN OF	250303	SOUTHBOROUGH, TOWN OF	250333
FITCHBURG, CITY OF	250304	SOUTHBRIDGE, TOWN OF	250334
GARDNER, CITY OF	250305	SPENCER, TOWN OF	250335
GRAFTON, TOWN OF	250306	STERLING, TOWN OF	250336
HARDWICK, TOWN OF	250307	STURBRIDGE, TOWN OF	250337
HARVARD, TOWN OF	250308	SUTTON, TOWN OF	250338
HOLDEN, TOWN OF	250309	TEMPLETON, TOWN OF	250339
HOPEDALE, TOWN OF	250310	UPTON, TOWN OF	250340
HUBBARDSTON, TOWN OF	250311	UXBRIDGE, TOWN OF	250341
LANCASTER, TOWN OF	250312	WARREN, TOWN OF	250342
LEICESTER, TOWN OF	250313	WEBSTER, TOWN OF	250343
LEOMINSTER, CITY OF	250314	WEST BOYLSTON, TOWN OF	250345
LUNENBURG, TOWN OF	250315	WEST BROOKFIELD, TOWN OF	250346
MENDON, TOWN OF	250316	WESTBOROUGH, TOWN OF	250344
MILFORD, TOWN OF	250317	WESTMINSTER, TOWN OF	250347
MILLBURY, TOWN OF	250318	WINCHENDON, TOWN OF	250348
MILLVILLE, TOWN OF	250319	WORCESTER, CITY OF	250349

REVISED:

JULY 8, 2025

FLOOD INSURANCE STUDY NUMBER
25027CV007D

Version Number 2.6.3.6

FEMA

TABLE OF CONTENTS
Volume 1

		Page
SECTION 1.0 – INTRODUCTION		**1**
1.1	The National Flood Insurance Program	1
1.2	Purpose of this Flood Insurance Study Report	2
1.3	Jurisdictions Included in the Flood Insurance Study Project	2
1.4	Considerations for using this Flood Insurance Study Report	10
SECTION 2.0 – FLOODPLAIN MANAGEMENT APPLICATIONS		**22**
2.1	Floodplain Boundaries	22
2.2	Floodways	54
2.3	Base Flood Elevations	55
2.4	Non-Encroachment Zones	55
2.5	Coastal Flood Hazard Areas	55
2.5.1	Water Elevations and the Effects of Waves	55
2.5.2	Floodplain Boundaries and BFEs for Coastal Areas	55
2.5.3	Coastal High Hazard Areas	56
2.5.4	Limit of Moderate Wave Action	56
SECTION 3.0 – INSURANCE APPLICATIONS		**56**
3.1	National Flood Insurance Program Insurance Zones	56
SECTION 4.0 – AREA STUDIED		**58**
4.1	Basin Description	58
4.2	Principal Flood Problems	59
4.3	Non-Levee Flood Protection Measures	61
4.4	Levees	62
SECTION 5.0 – ENGINEERING METHODS		**65**
5.1	Hydrologic Analyses	65

Figures

	Page
Figure 1: FIRM Panel Index	13
Figure 2: FIRM Notes to Users	15
Figure 3: Map Legend for FIRM	18
Figure 4: Floodway Schematic	54
Figure 5: Wave Runup Transect Schematic	55
Figure 6: Coastal Transect Schematic	56

Tables

	Page
Table 1: Listing of NFIP Jurisdictions	2

Table 2: Flooding Sources Included in this FIS Report 23
Table 3: Flood Zone Designations by Community 56
Table 4: Basin Characteristics 58
Table 5: Principal Flood Problems 59
Table 6: Historic Flooding Elevations 60
Table 7: Non-Levee Flood Protection Measures 62
Table 8: Levees 64
Table 9: Summary of Discharges 67

Volume 2

Page

5.2 Hydraulic Analyses 108

Figures

Page

Figure 7: Frequency Discharge-Drainage Area Curves 104

Tables

Page

Table 9: Summary of Discharges 86
Table 10: Summary of Non-Coastal Stillwater Elevations 105
Table 11: Stream Gage Information used to Determine Discharges 107
Table 12: Summary of Hydrologic and Hydraulic Analyses 110

Volume 3

Page

5.3 Coastal Analyses 196
5.3.1 Total Stillwater Elevations 197
5.3.2 Waves 197
5.3.3 Coastal Erosion 197
5.3.4 Wave Hazard Analyses 197
5.4 Alluvial Fan Analyses 197

SECTION 6.0 – MAPPING METHODS 198
6.1 Vertical and Horizontal Control 198
6.2 Base Map 198
6.3 Floodplain and Floodway Delineation 199

Figures

Page

Figure 8: 1% Annual Chance Total Stillwater Elevations for Coastal Areas 197
Figure 9: Transect Location Map 197

Tables

	Page
Table 12: Summary of Hydrologic and Hydraulic Analyses	165
Table 13: Roughness Coefficients	188
Table 14: Summary of Coastal Analyses	197
Table 15: Tide Gage Analysis Specifics	197
Table 16: Coastal Transect Parameters	197
Table 17: Summary of Alluvial Fan Analyses	197
Table 18: Results of Alluvial Fan Analyses	197
Table 19: Countywide Vertical Datum Conversion	198
Table 20: Stream-Based Vertical Datum Conversion	198
Table 21: Base Map Sources	199
Table 22: Summary of Topographic Elevation Data used in Mapping	200
Table 23: Floodway Data	204

Volume 4

Tables

	Page
Table 23: Floodway Data	249

Volume 5

Tables

	Page
Table 23: Floodway Data	334

Volume 6

		Page
6.4	Coastal Flood Hazard Mapping	400
6.5	FIRM Revisions	400
6.5.1	Letters of Map Amendment	400
6.5.2	Letters of Map Revision Based on Fill	401
6.5.3	Letters of Map Revision	401
6.5.4	Physical Map Revisions	401
6.5.5	Contracted Restudies	402
6.5.6	Community Map History	402
SECTION 7.0 – CONTRACTED STUDIES AND COMMUNITY COORDINATION		**406**
7.1	Contracted Studies	406
7.2	Community Meetings	431

SECTION 8.0 – ADDITIONAL INFORMATION **443**

SECTION 9.0 – BIBLIOGRAPHY AND REFERENCES **446**

Tables

	Page
Table 24: Flood Hazard and Non-Encroachment Data for Selected Streams	400
Table 25: Summary of Coastal Transect Mapping Considerations	400
Table 26: Incorporated Letters of Map Change	401
Table 27: Community Map History	403
Table 28: Summary of Contracted Studies Included in this FIS Report	406
Table 29: Community Meetings	432
Table 30: Map Repositories	443
Table 31: Additional Information	445
Table 32: Bibliography and References	447

Volume 7

Exhibits

Flood Profiles	Panel
Assabet River	001-005 P
Assabet River (Lower Reach)	006-007 P
Assabet River (Upper Reach)	008 P
Assabet River Branch No. 2	009 P
Axtell Brook	010 P
Babcock Brook	011-012 P
Baker Brook 1	013-015 P
Baker Brook 2	016-025 P
Beaver Brook	026-027 P
Bennetts Brook	028 P
Big Bummet Brook	029-033 P
Blackstone River	034-046 P
Bowers Brook	047-053 P
Broad Meadow Brook	054-055 P
Brook to Saima Pond	056-058 P
Cady Brook	059-068 P
Canesto Brook	069-074 P
Catacoonamug Brook	075-076 P
Cedar Meadow Brook	077-080 P
Cedar Pond	081-082 P
Center Brook	083 P
Charles River	084-091 P

Volume 8

Exhibits

Flood Profiles	Panel
Cohasse Brook	092-094 P
Cold Harbor Brook (Lower Reach)	095-096 P
Cold Harbor Brook (Town of Boylston)	097 P
Cold Harbor Brook (Upper Reach)	098-099 P
Cold Spring Brook (Town of Harvard)	100 P
Cold Spring Brook (Town of Sutton)	101-102 P
Connelly Brook	103-105 P
Counterpane Brook	106-107 P
Cronin Brook	108 P
Dark Brook	109 P
Dark Brook No. 1	110 P
Dark Brook No. 2	111-113 P
Deans Brook	114-119 P
Denny Brook	120-122 P
Denny Brook Tributary 1	123-124 P
Dorothy Brook	125 P
Dorothy Pond	126 P
Dunns Brook	127 P
East Branch Ware River (Hubbardston)	128-133 P
East Branch Ware River (Rutland)	134-136 P
East Wachusett Brook	137-139 P
Elizabeth Brook	140-141 P
Fall Brook	142-147 P
Flagg Brook	148-150 P
Foster Brook	151-154 P
French River	155-167 P
Gates Brook	168-169 P
Godfrey Brook	170-173 P
Goodridge Brook	174 P
Governor Brook	175 P
Great Brook	176-181 P
Greenwood Brook	182 P

Volume 9

Exhibits

Flood Profiles	Panel
Hamant Brook	183-188 P
Hop Brook	189-193 P
Hop Brook Tributary 4	194-197 P
Hop Brook Tributary 4.1	198 P
Howard Brook	199-200 P
Howard Brook Split Flow	201 P
Huckleberry Brook	202-203 P
Ivy Brook	204 P
Jackstraw Brook	205-208 P

Kettle Brook (East)	209 P
Kettle Brook (Town of Auburn)	210 P
Kettle Brook (West)	211-217 P
Keyes Brook	218-220 P
Leadmine Brook	221-225 P
Lebanon Brook	226-228 P
Little Nugget Brook	229-231 P
Little River	232-235 P
Lowes Brook	236-238 P
Lynde Brook	239-243 P
Mahoney Brook	244-247 P
McKinstry Brook	248 P
Meadow Brook	249 P
Middle River	250-251 P
Mill Brook (Town of Bolton)	252-253 P
Mill Brook (Town of Webster)	254 P
Mill Brook Conduit	255-256 P
Mill River	257-268 P
Miscoe Brook	269-270 P

Volume 10

Exhibits

Flood Profiles	Panel
Monoosnoc Brook	271-275 P
Moulton Pond Brook	276-278 P
Muddy Brook	279-281 P
Mulpus Brook	282 P
Mumford River	283-295 P
Nashua River	296-312 P
North Brook	313-315 P
North Nashua River	316-336 P
O'Brien Brook	337 P
Otter River	338-340 P
Pearl Hill Brook	341-343 P
Perley Brook	344-347 P

Volume 11

Exhibits

Flood Profiles	Panel
Phillips Brook	348-365 P
Piccadilly Brook	366-367 P
Pikes Pond Tributary	368-370 P
Pond Brook	371-373 P
Quick Stream	374 P
Quinapoxet River	375 P
Quinebaug River	376-384 P
Quinsigamond River	385-389 P
Ramshorn Brook (Town of Auburn)	390 P

Ramshorn Brook (Town of Millbury)	391-392 P
Rawson Hill Brook	393-394 P
Riverdale Mills Sluice Gates & Tail Race	395 P
Round Meadow Pond Brook	396-400 P
Rutters Brook	401-402 P
Rutters Brook Tributary 1	403-404 P
Rutters Brook Tributary 1.1	405-406 P
Sevenmile River	407-408 P
Sewall Brook	409-411 P
Singletary Brook	412 P
Smith Brook	413 P
Southwick Brook	414 P
Stall Brook	415 P
Stillwater River	416-420 P
Stone Brook	421 P
Stony Brook	422-424 P
Stony Brook Tributary 2	425 P
Sudbury River	426-427 P
Sudbury River Split 1	428 P
Sudbury River Tributary 12	429 P
Sullivan Brook	430-431 P
Tatnuck Brook	432-434 P

Volume 12

Exhibits

Flood Profiles	Panel
Town Meadow Brook	435-443 P
Tributary 1	444-445 P
Tributary A to Fall Brook	446-449 P
Tributary B to Fall Brook	450-452 P
Tributary C to Fall Brook	453-457 P
Tributary to Catacoonamug Brook	458-460 P
Tributary to Elizabeth Brook	461 P
Tributary to Monoosnoc Brook	462-464 P
Tributary to Pearl Hill Brook	465-466 P
Tributary to Round Meadow Pond	467-473 P
Tributary to Waushacum Brook	474 P
Tributary to Wyman Pond	475 P
Unnamed Tributary	476 P
Unnamed Tributary to Mayo Pond	477 P
Walker Pond	478-480 P
Waushacum Brook	481 P
Wekepeke Brook	482 P
West Brook	483-484 P
West River	485-488 P
West River (Town of Uxbridge)	489-492 P
Whitman River (Lower Reach)	493-494 P
Whitman River (Upper Reach)	495-498 P
Wilder Brook	499-500 P

Wrack Meadow Brook	501 P
Wyman Pond Brook	502-506 P

Published Separately

Flood Insurance Rate Map (FIRM)

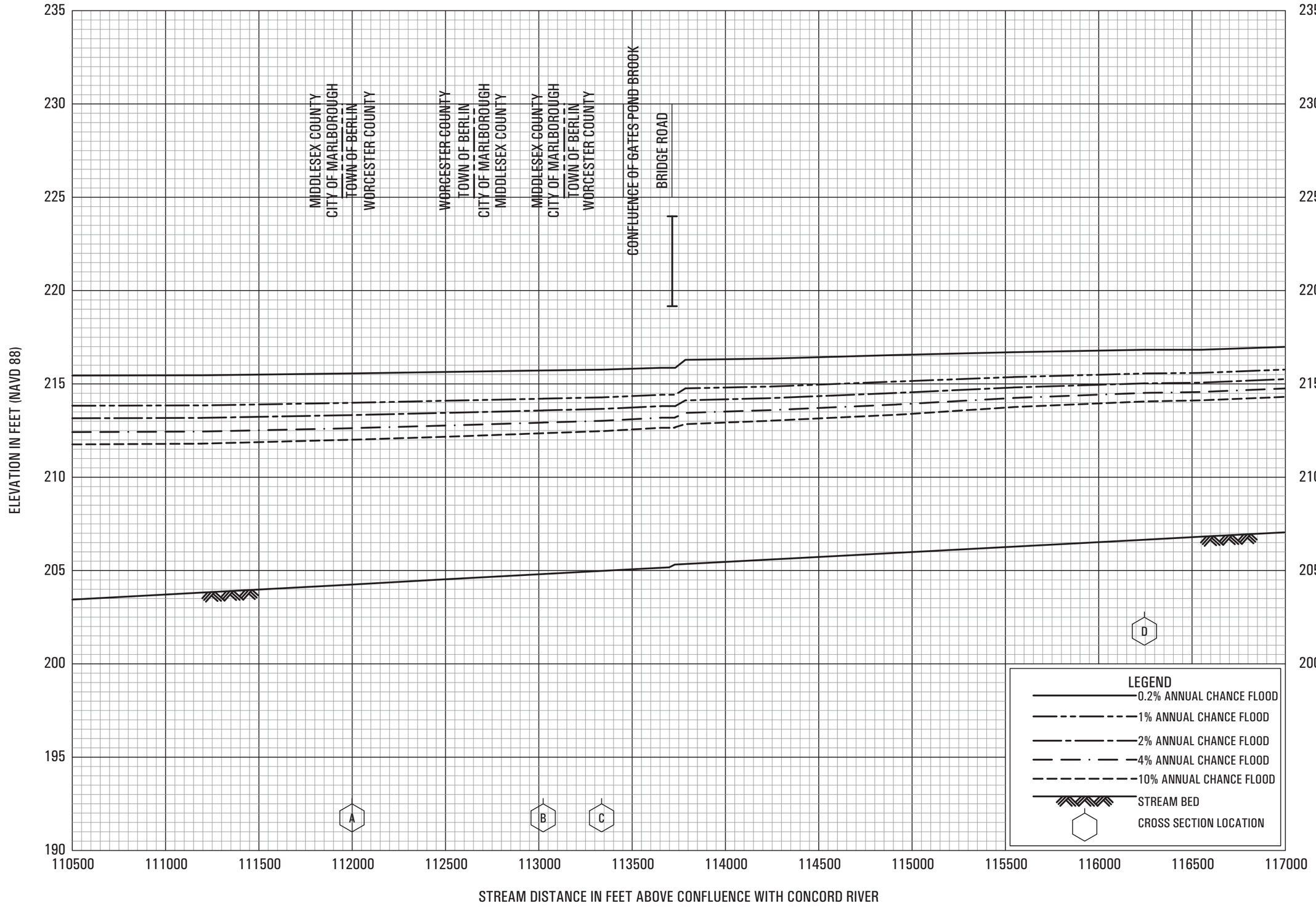

FLOOD PROFILES

ASSABET RIVER

FEDERAL EMERGENCY MANAGEMENT AGENCY

WORCESTER COUNTY, MA

(ALL JURISDICTIONS)

001P

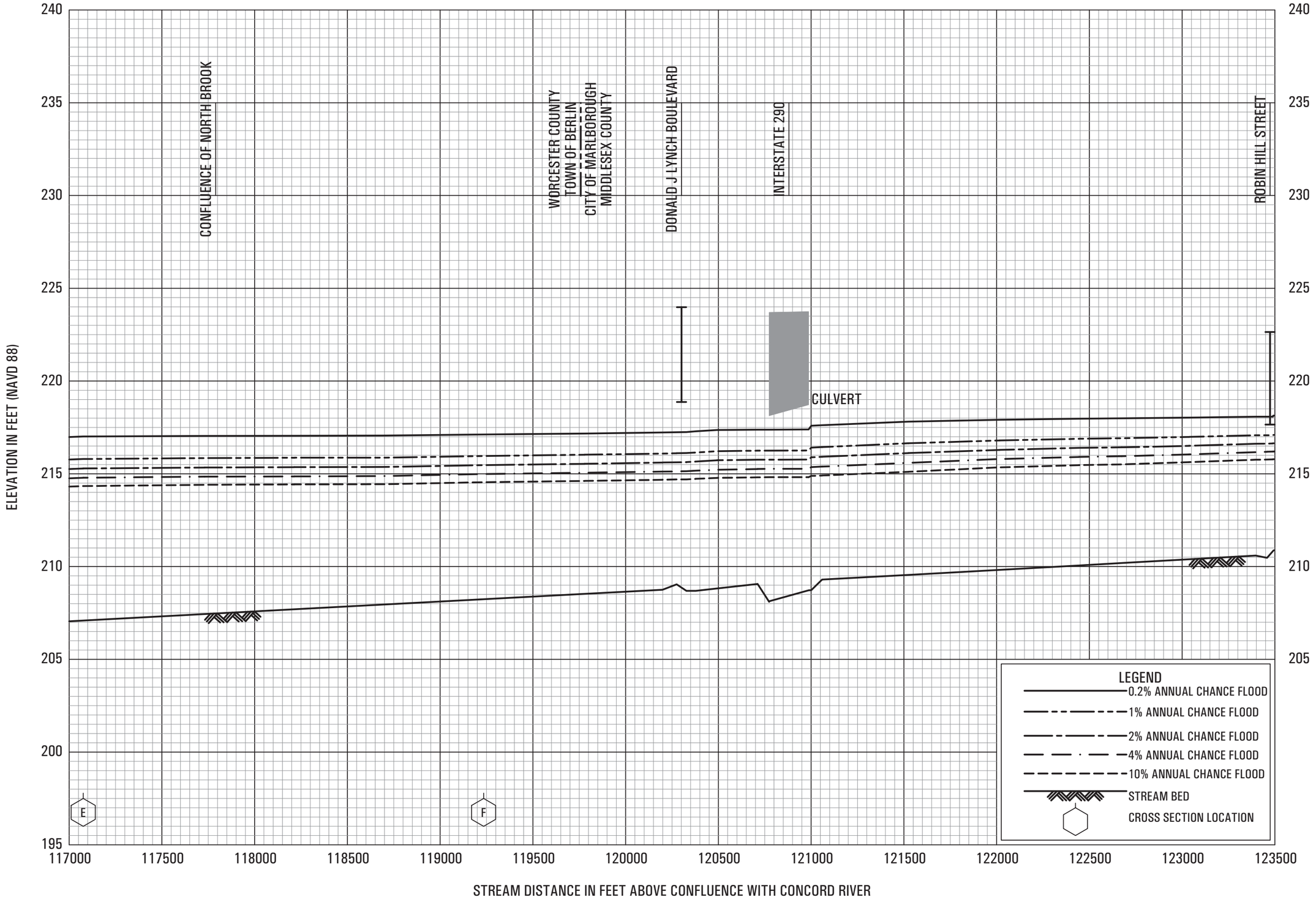

FLOOD PROFILES

ASSABET RIVER

FEDERAL EMERGENCY MANAGEMENT AGENCY

WORCESTER COUNTY, MA

(ALL JURISDICTIONS)

002P

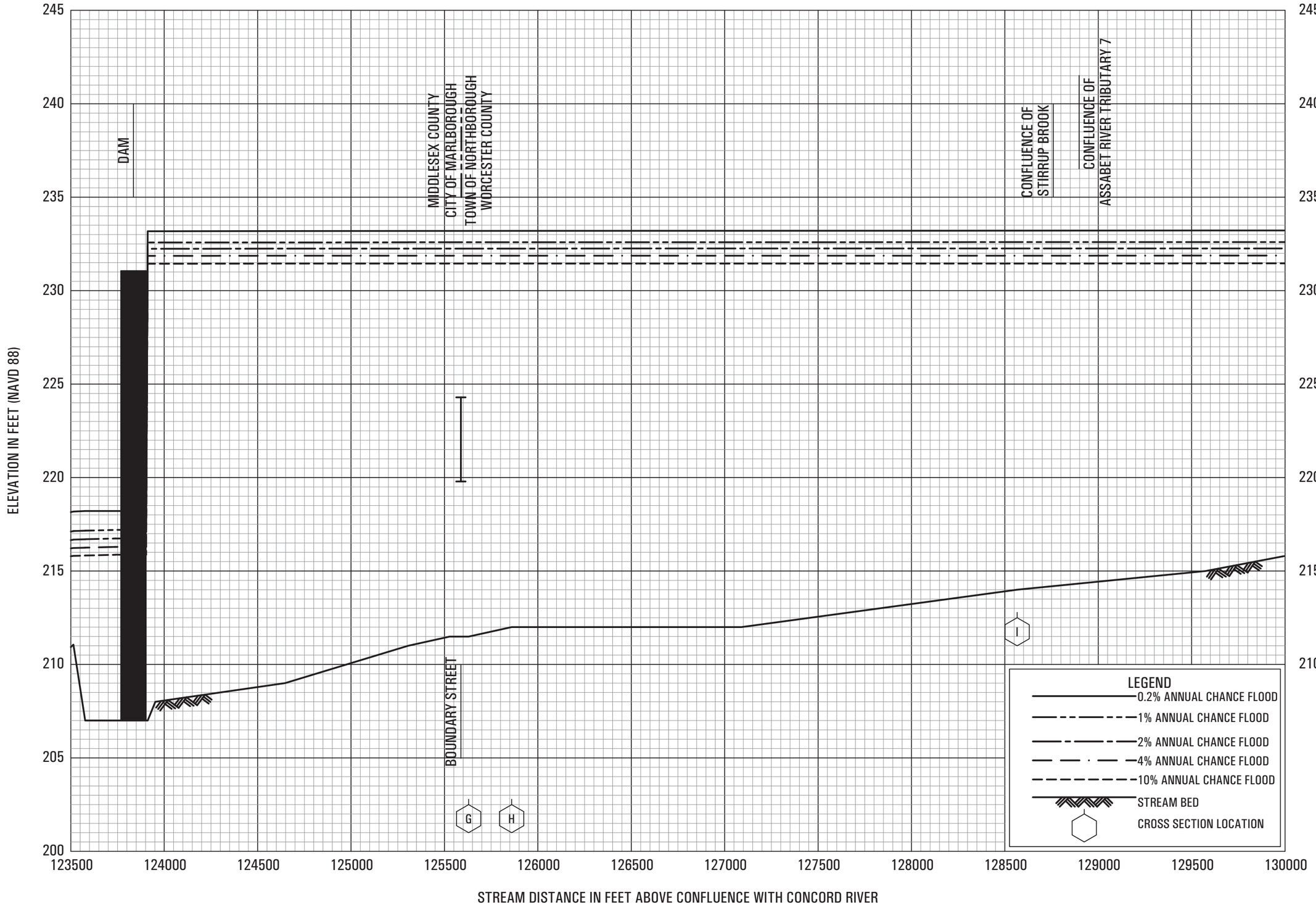

FLOOD PROFILES

ASSABET RIVER

FEDERAL EMERGENCY MANAGEMENT AGENCY

WORCESTER COUNTY, MA

(ALL JURISDICTIONS)

003P

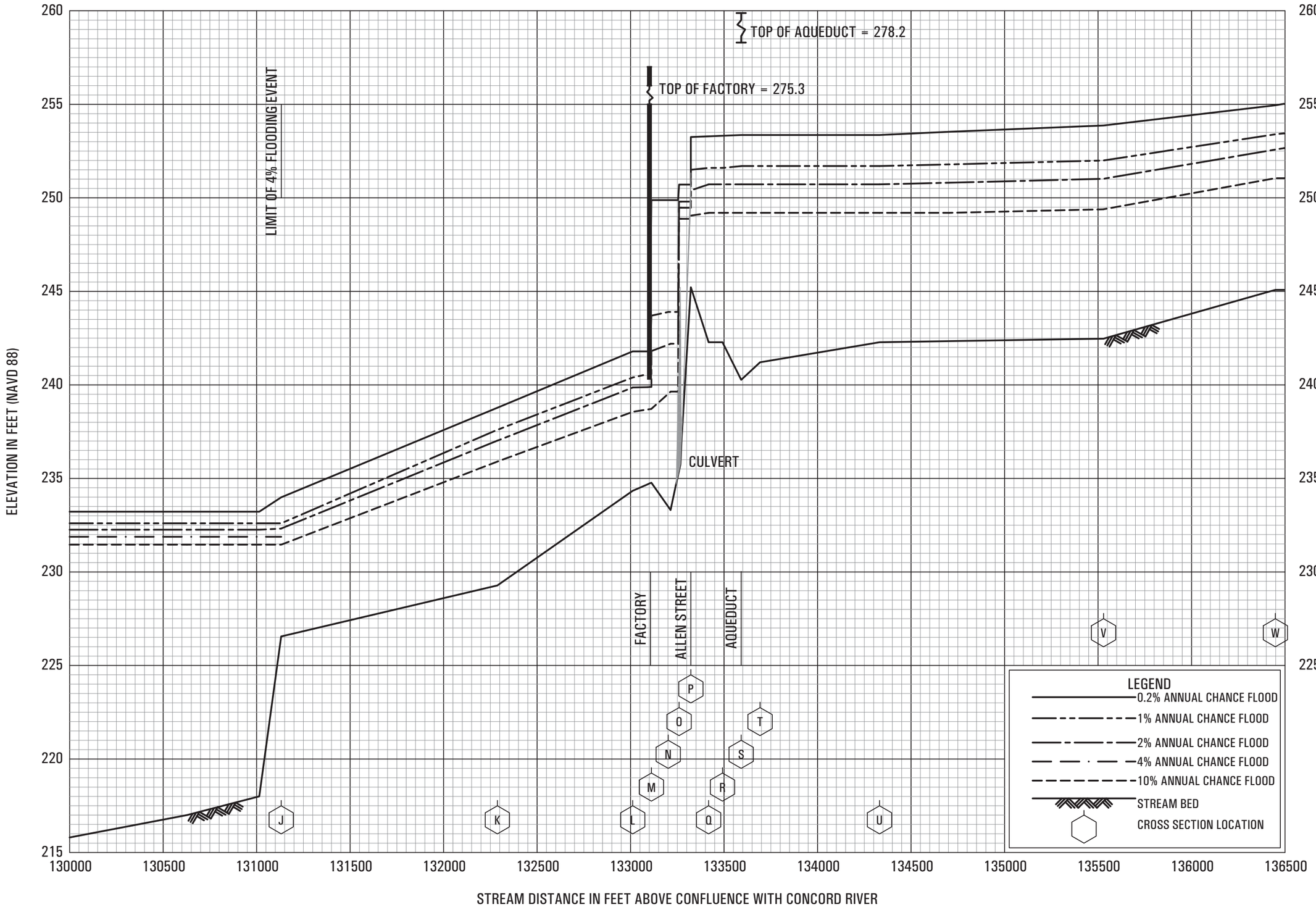

FLOOD PROFILES

ASSABET RIVER

FEDERAL EMERGENCY MANAGEMENT AGENCY

WORCESTER COUNTY, MA

(ALL JURISDICTIONS)

004P

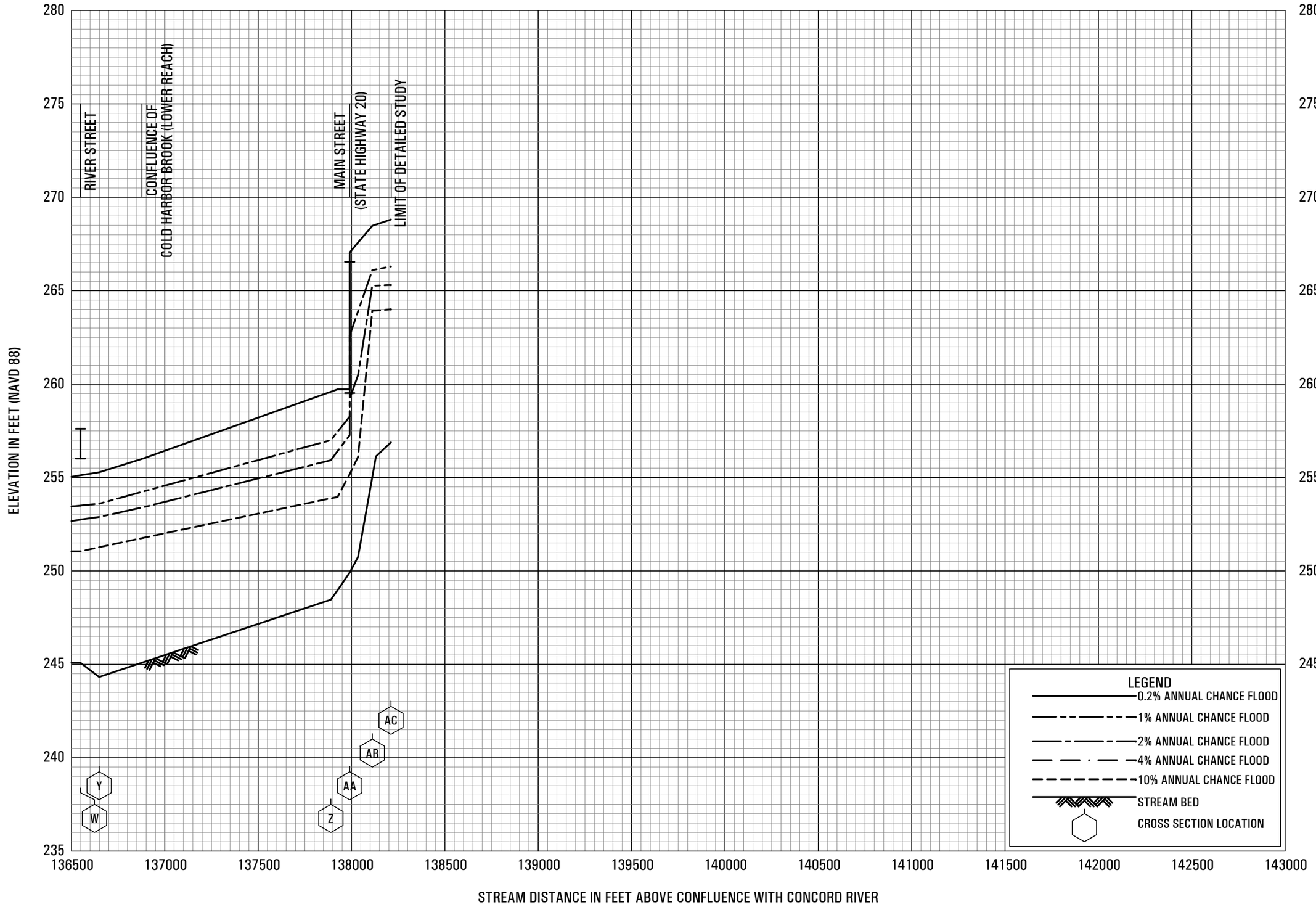

FLOOD PROFILES

ASSABET RIVER

FEDERAL EMERGENCY MANAGEMENT AGENCY

WORCESTER COUNTY, MA

(ALL JURISDICTIONS)

005P

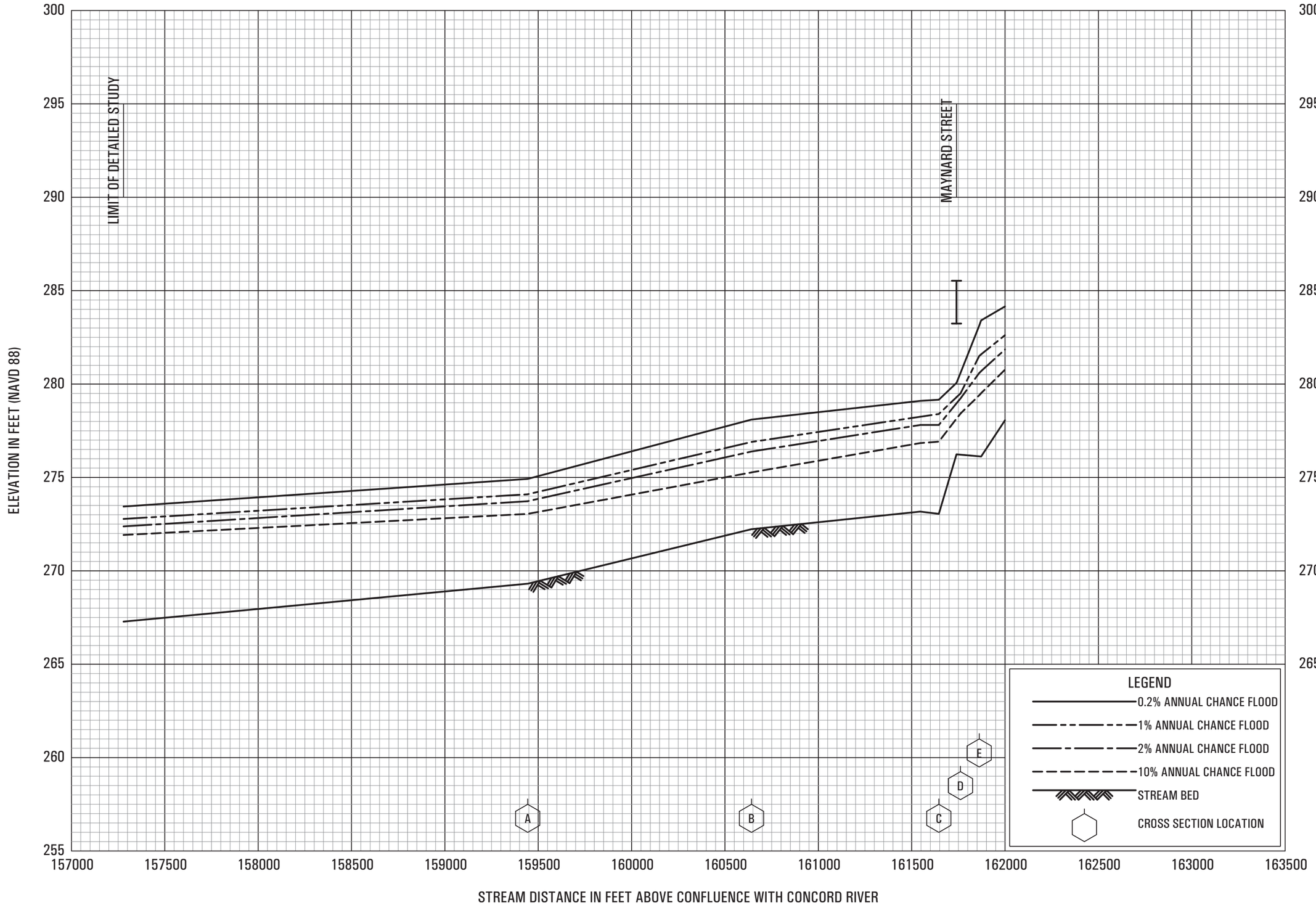

FLOOD PROFILES

ASSABET RIVER (LOWER REACH)

FEDERAL EMERGENCY MANAGEMENT AGENCY

WORCESTER COUNTY, MA

(ALL JURISDICTIONS)

006P

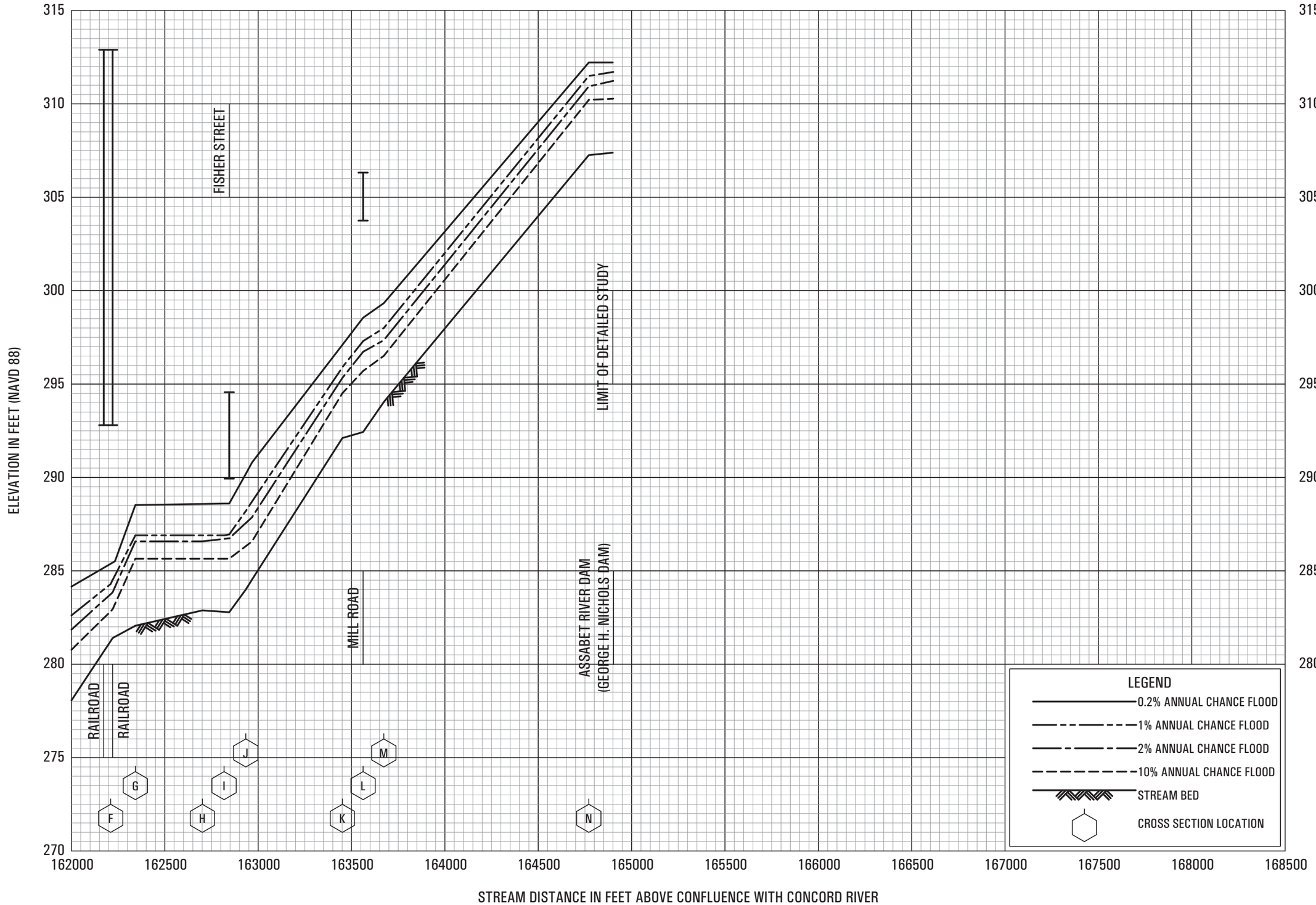

FLOOD PROFILES

ASSABET RIVER (LOWER REACH)

FEDERAL EMERGENCY MANAGEMENT AGENCY

WORCESTER COUNTY, MA

(ALL JURISDICTIONS)

007P

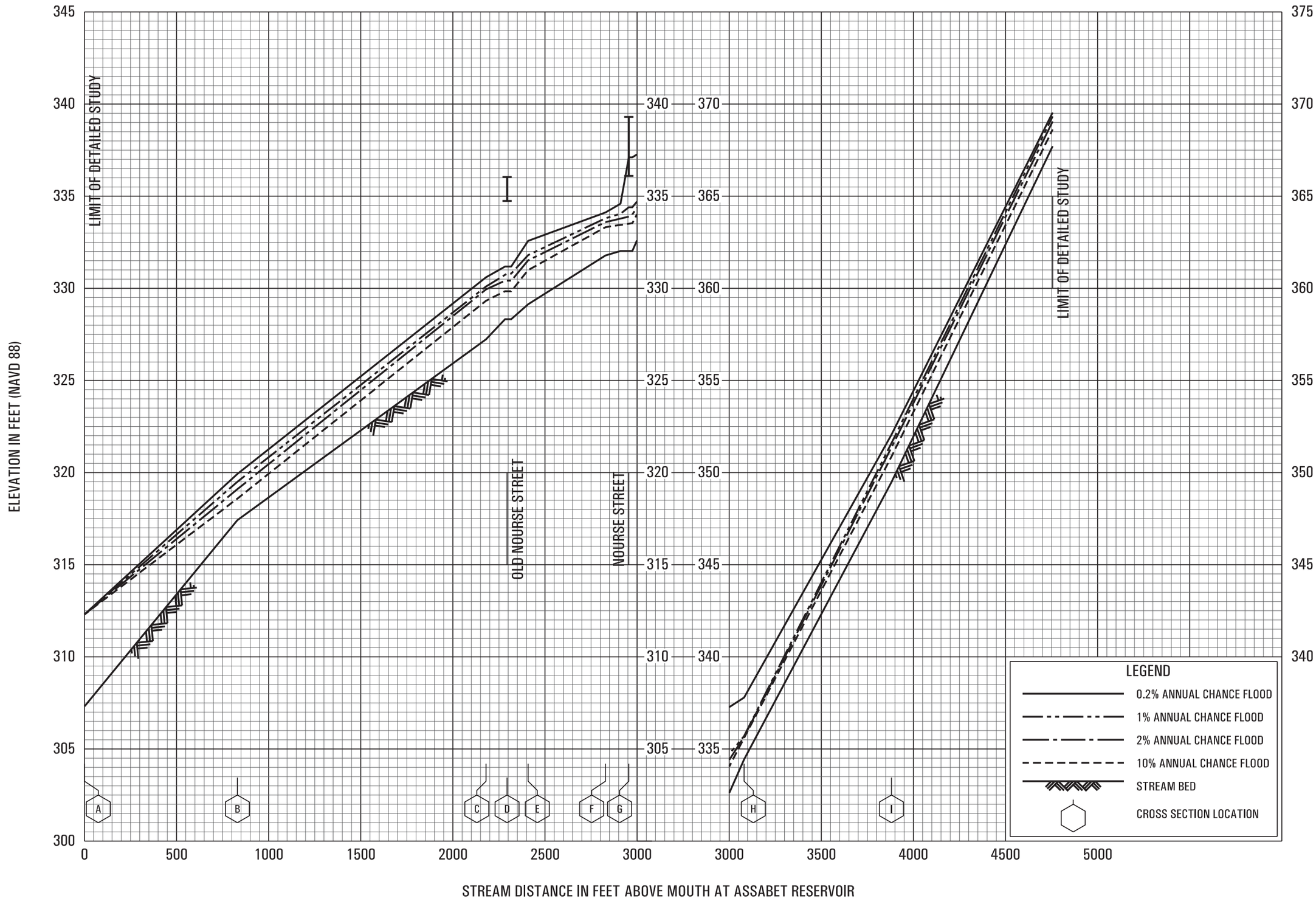

FLOOD PROFILES

ASSABET RIVER (UPPER REACH)

FEDERAL EMERGENCY MANAGEMENT AGENCY

WORCESTER COUNTY, MA

(ALL JURISDICTIONS)

008P

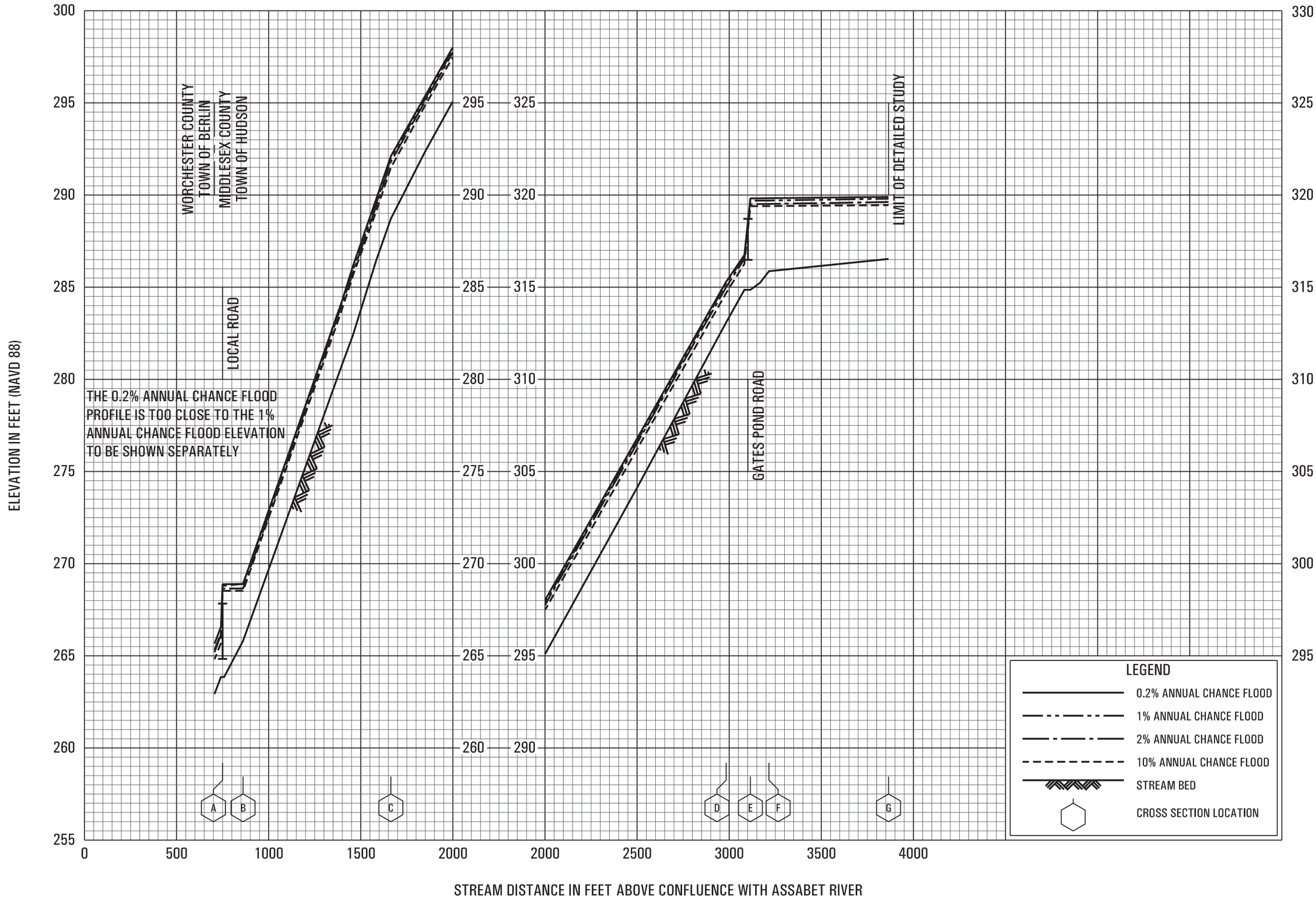

FLOOD PROFILES

ASSABET RIVER BRANCH NO.2

FEDERAL EMERGENCY MANAGEMENT AGENCY

WORCESTER COUNTY, MA

(ALL JURISDICTIONS)

009P

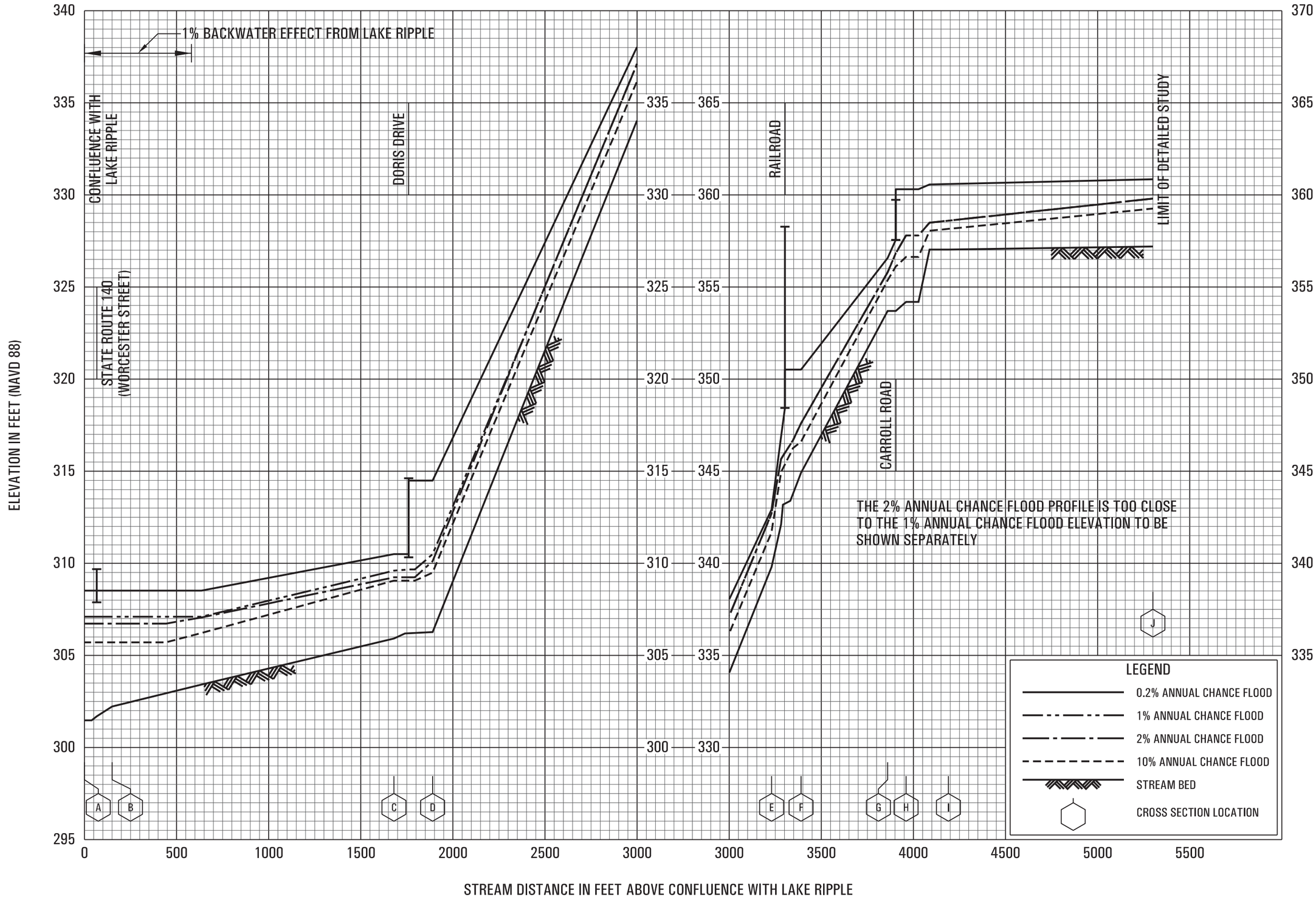

FLOOD PROFILES

AXTELL BROOK

FEDERAL EMERGENCY MANAGEMENT AGENCY

WORCESTER COUNTY, MA

(ALL JURISDICTIONS)

010P

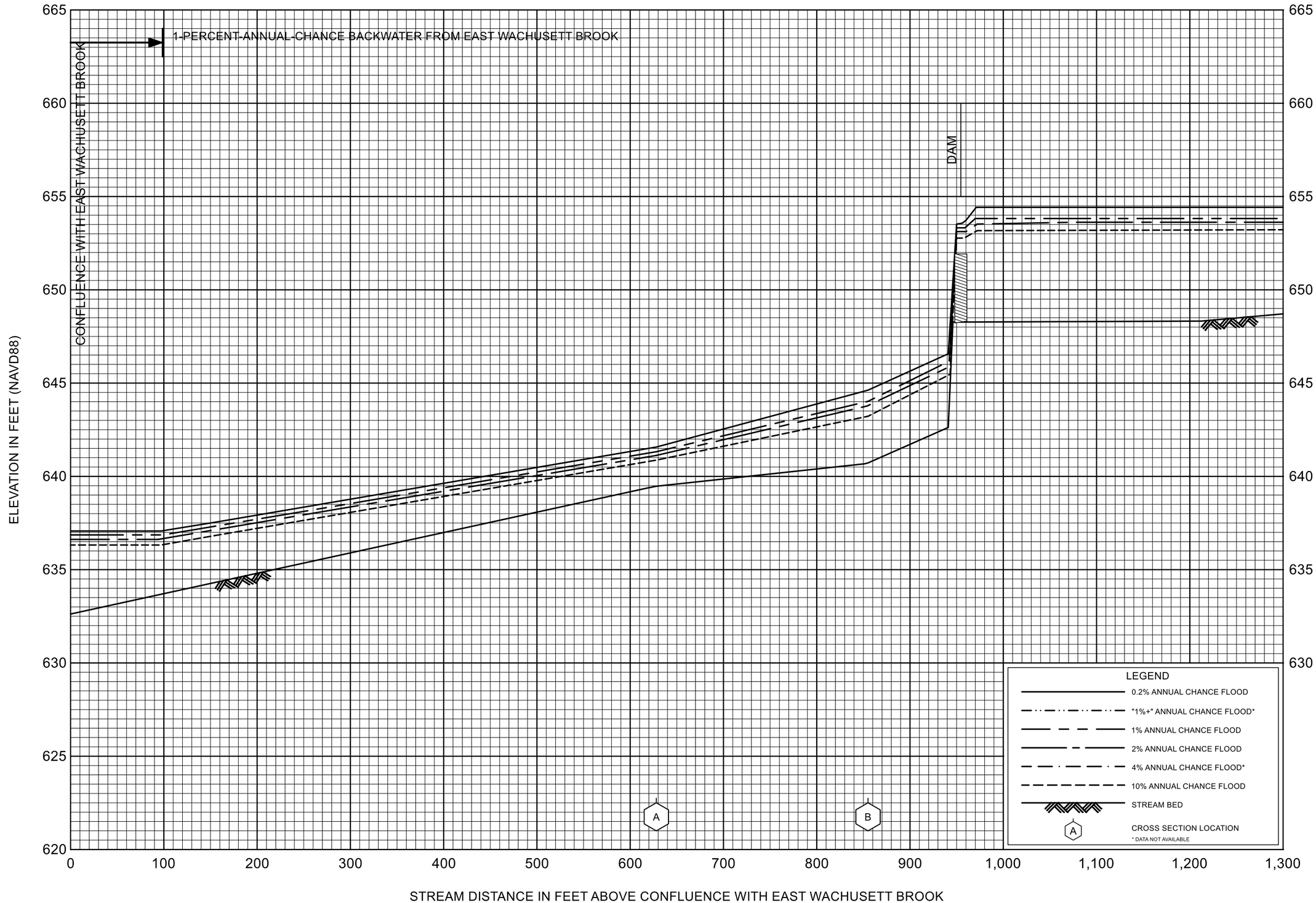

FLOOD PROFILES

BABCOCK BROOK

FEDERAL EMERGENCY MANAGEMENT AGENCY

WORCESTER COUNTY, MA

(ALL JURISDICTIONS)

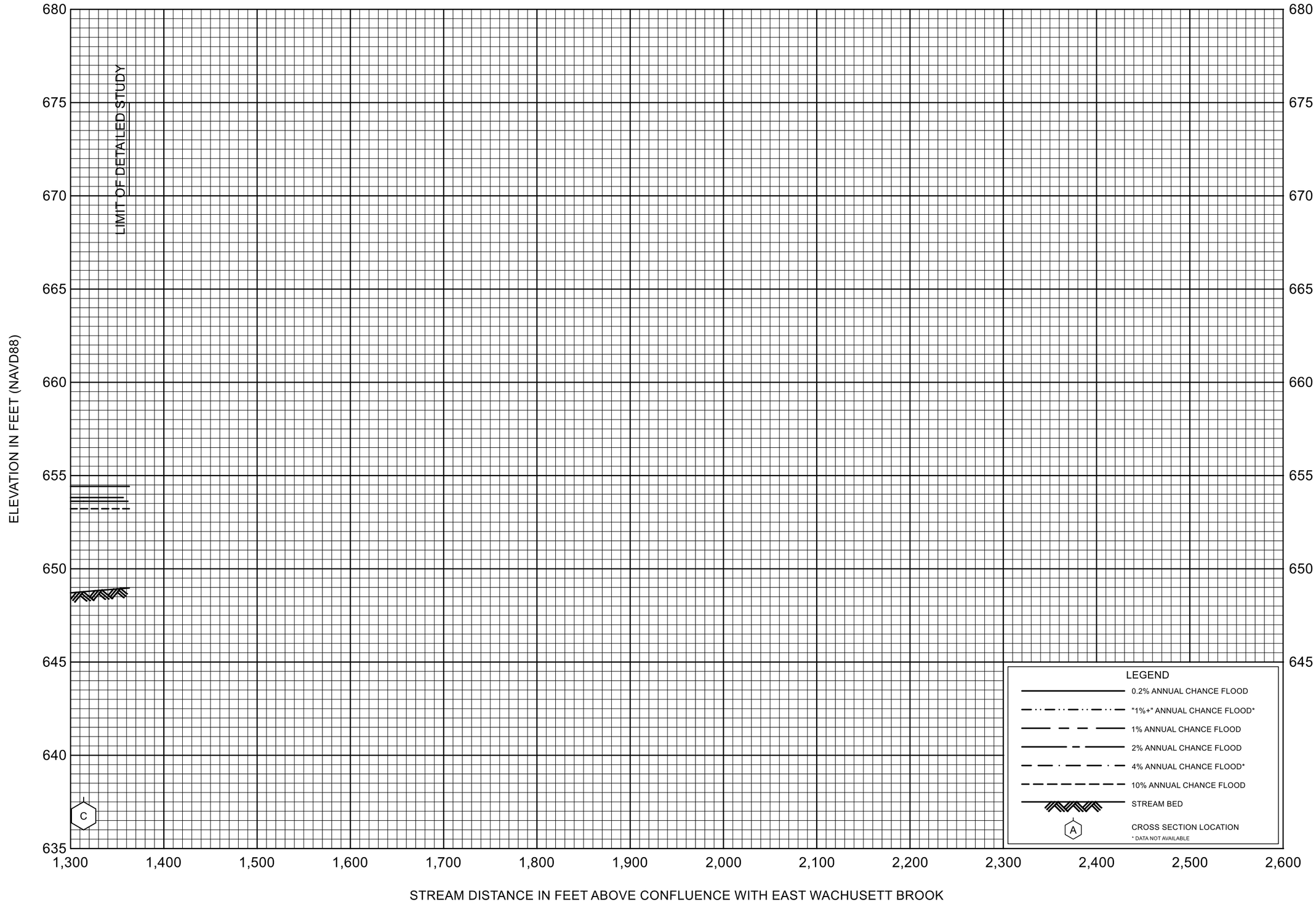

FLOOD PROFILES

BABCOCK BROOK

FEDERAL EMERGENCY MANAGEMENT AGENCY

WORCESTER COUNTY, MA

(ALL JURISDICTIONS)

012P

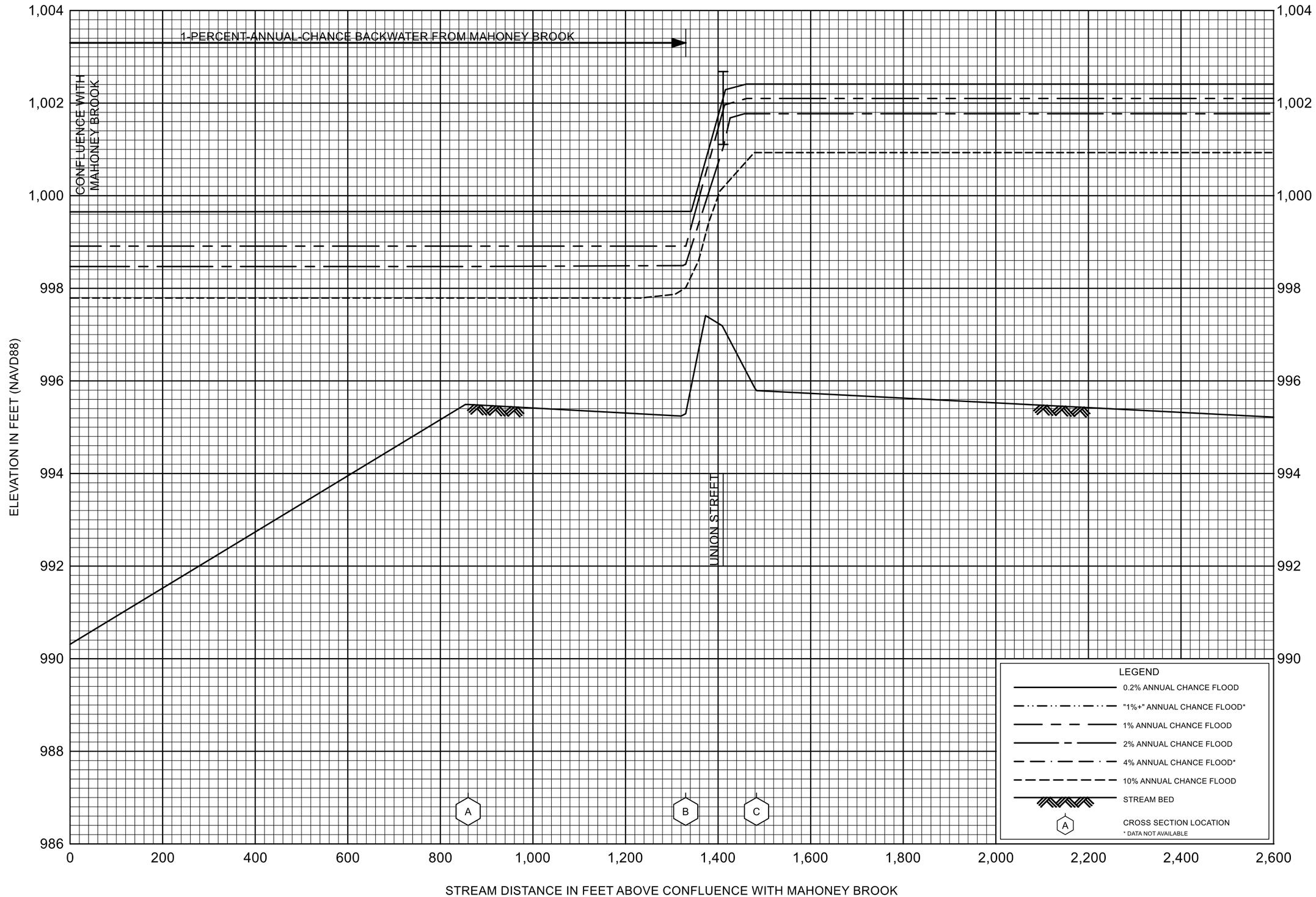

FLOOD PROFILES

BAKER BROOK 1

FEDERAL EMERGENCY MANAGEMENT AGENCY

WORCESTER COUNTY, MA

(ALL JURISDICTIONS)

013P

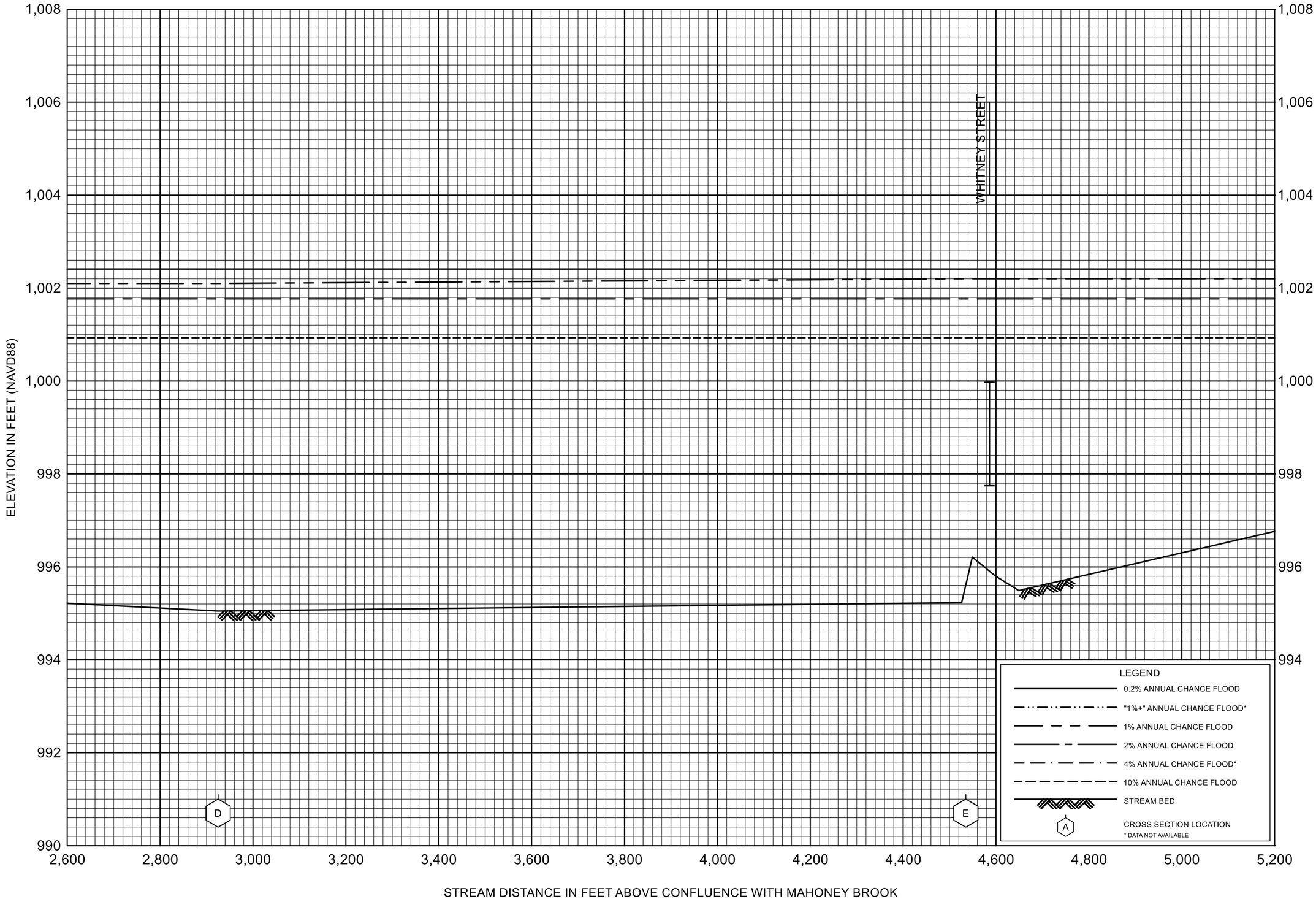

FLOOD PROFILES

BAKER BROOK 1

FEDERAL EMERGENCY MANAGEMENT AGENCY

WORCESTER COUNTY, MA

(ALL JURISDICTIONS)

014P

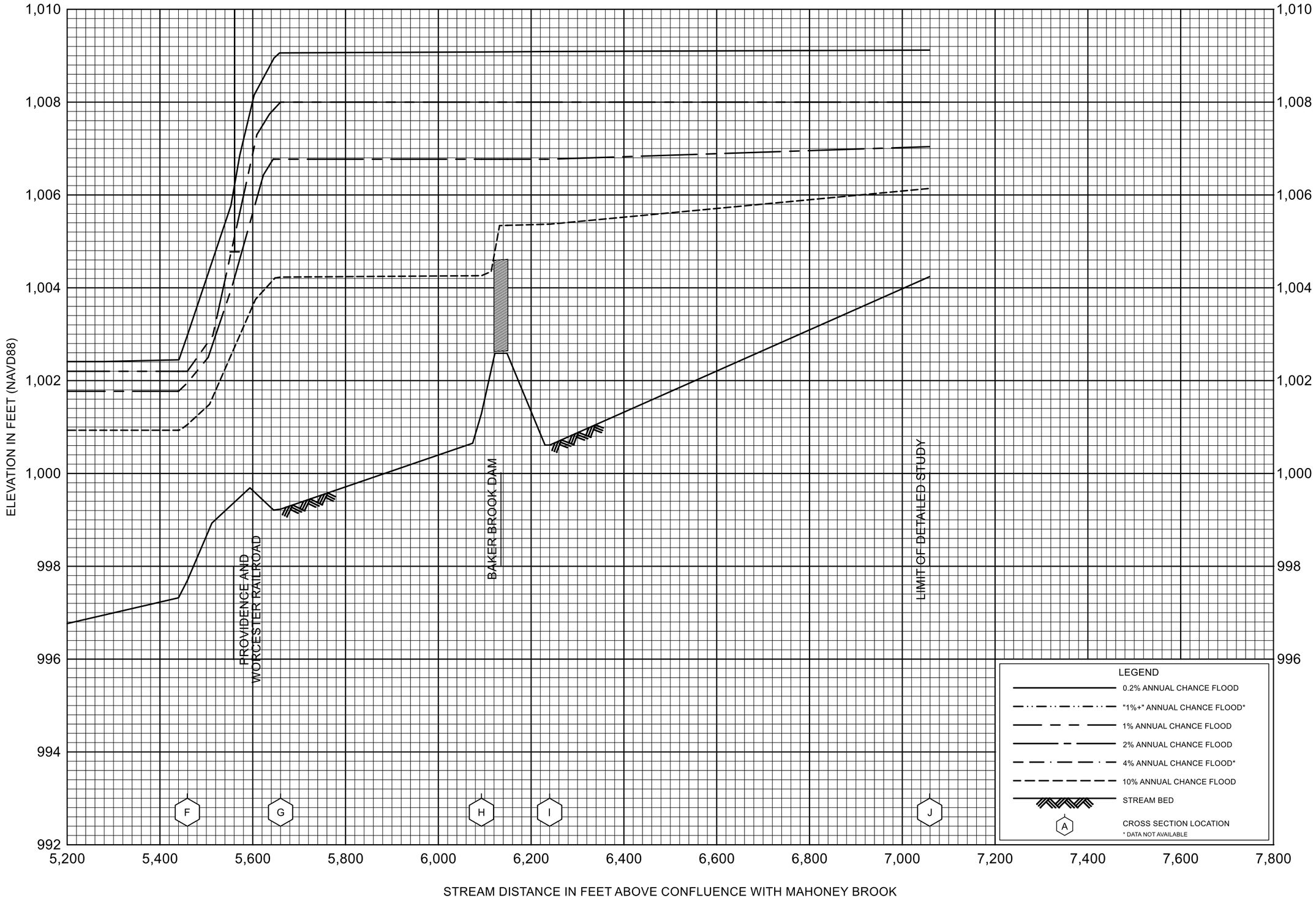

FLOOD PROFILES

BAKER BROOK 1

FEDERAL EMERGENCY MANAGEMENT AGENCY

WORCESTER COUNTY, MA

(ALL JURISDICTIONS)

015P

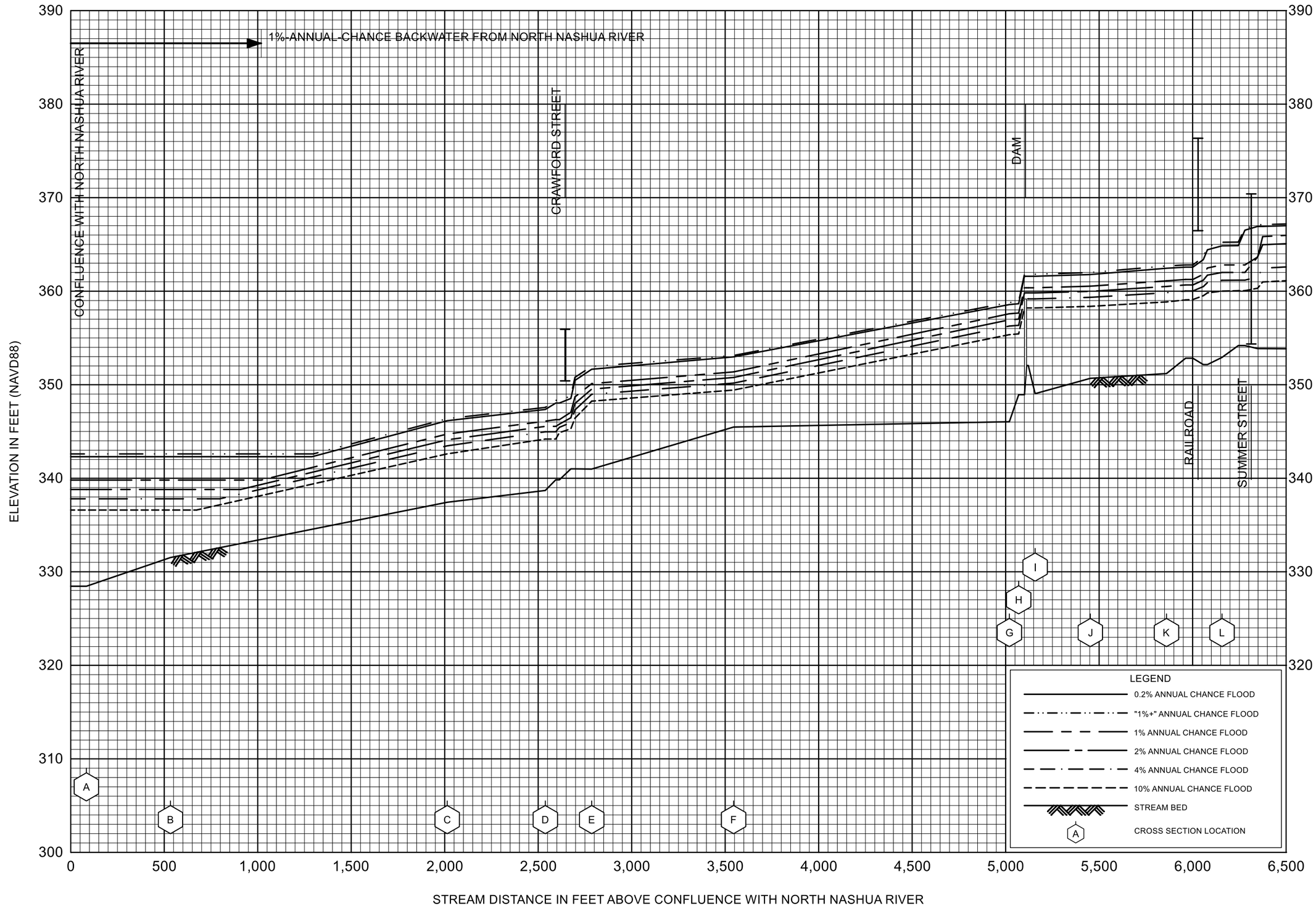

FLOOD PROFILES

BAKER BROOK 2

FEDERAL EMERGENCY MANAGEMENT AGENCY

WORCESTER COUNTY, MA

(ALL JURISDICTIONS)

016P

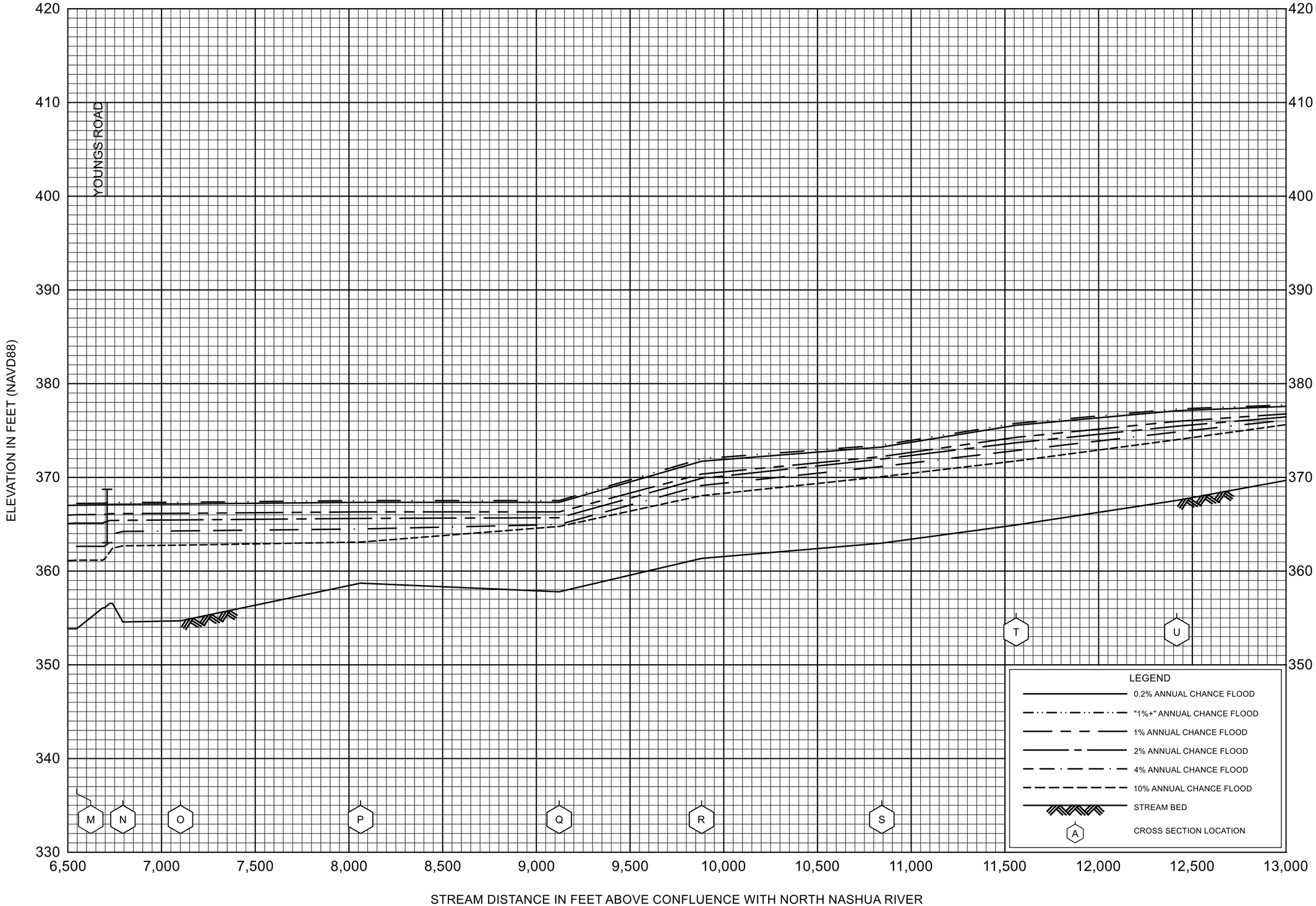

FLOOD PROFILES

BAKER BROOK 2

FEDERAL EMERGENCY MANAGEMENT AGENCY

WORCESTER COUNTY, MA

(ALL JURISDICTIONS)

017P

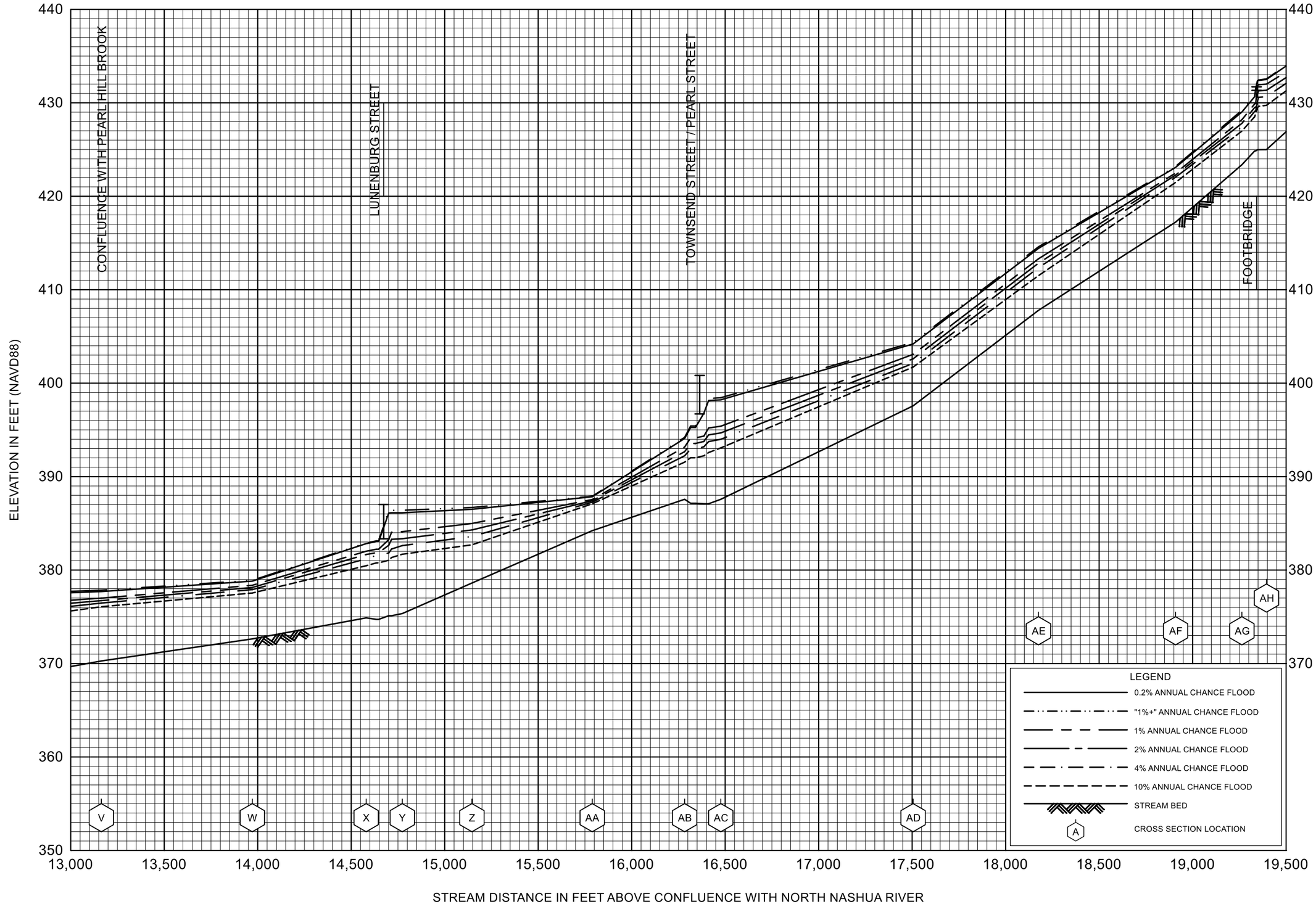

FLOOD PROFILES

BAKER BROOK 2

FEDERAL EMERGENCY MANAGEMENT AGENCY

WORCESTER COUNTY, MA

(ALL JURISDICTIONS)

018P

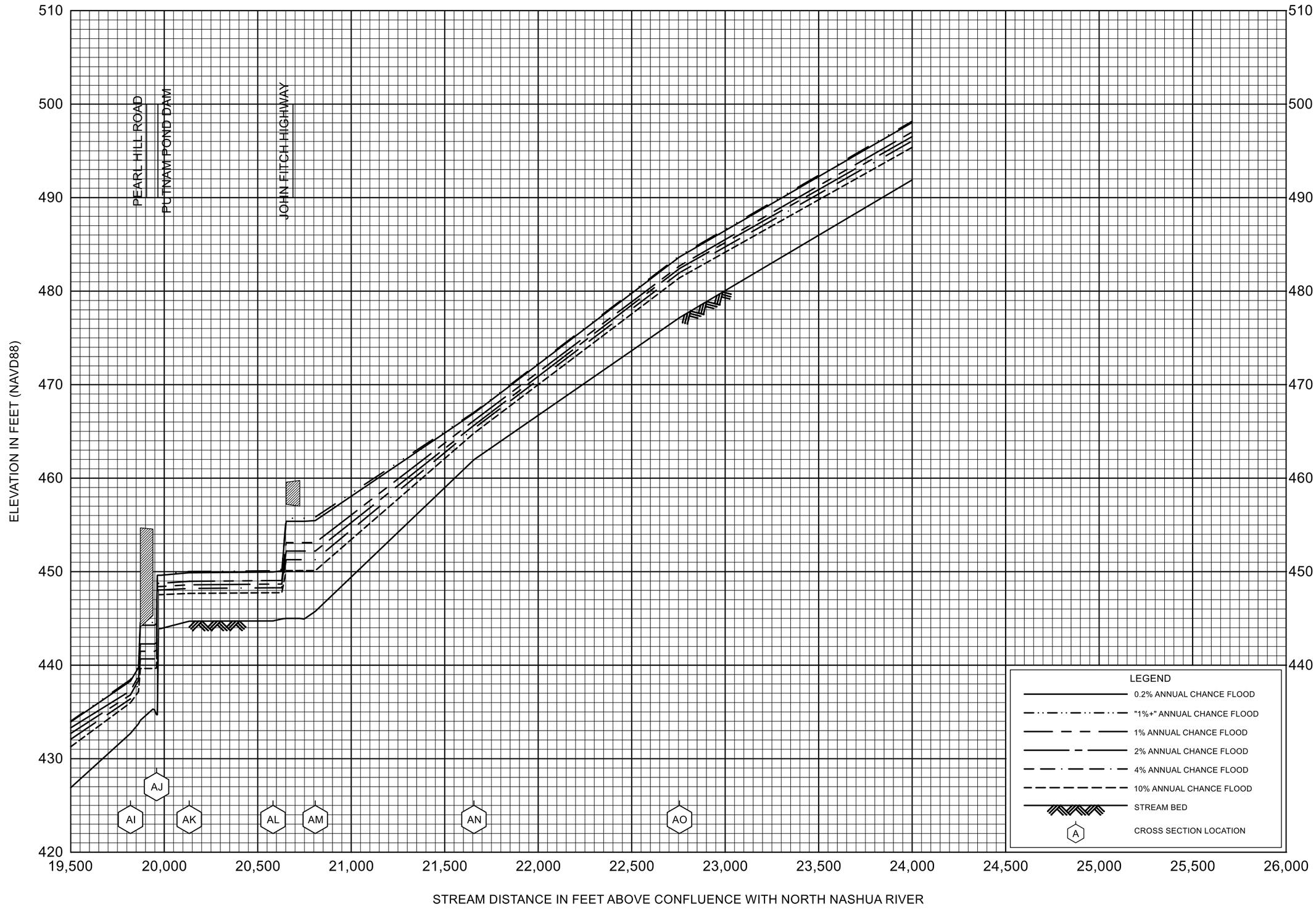

FLOOD PROFILES

BAKER BROOK 2

FEDERAL EMERGENCY MANAGEMENT AGENCY

WORCESTER COUNTY, MA

(ALL JURISDICTIONS)

019P

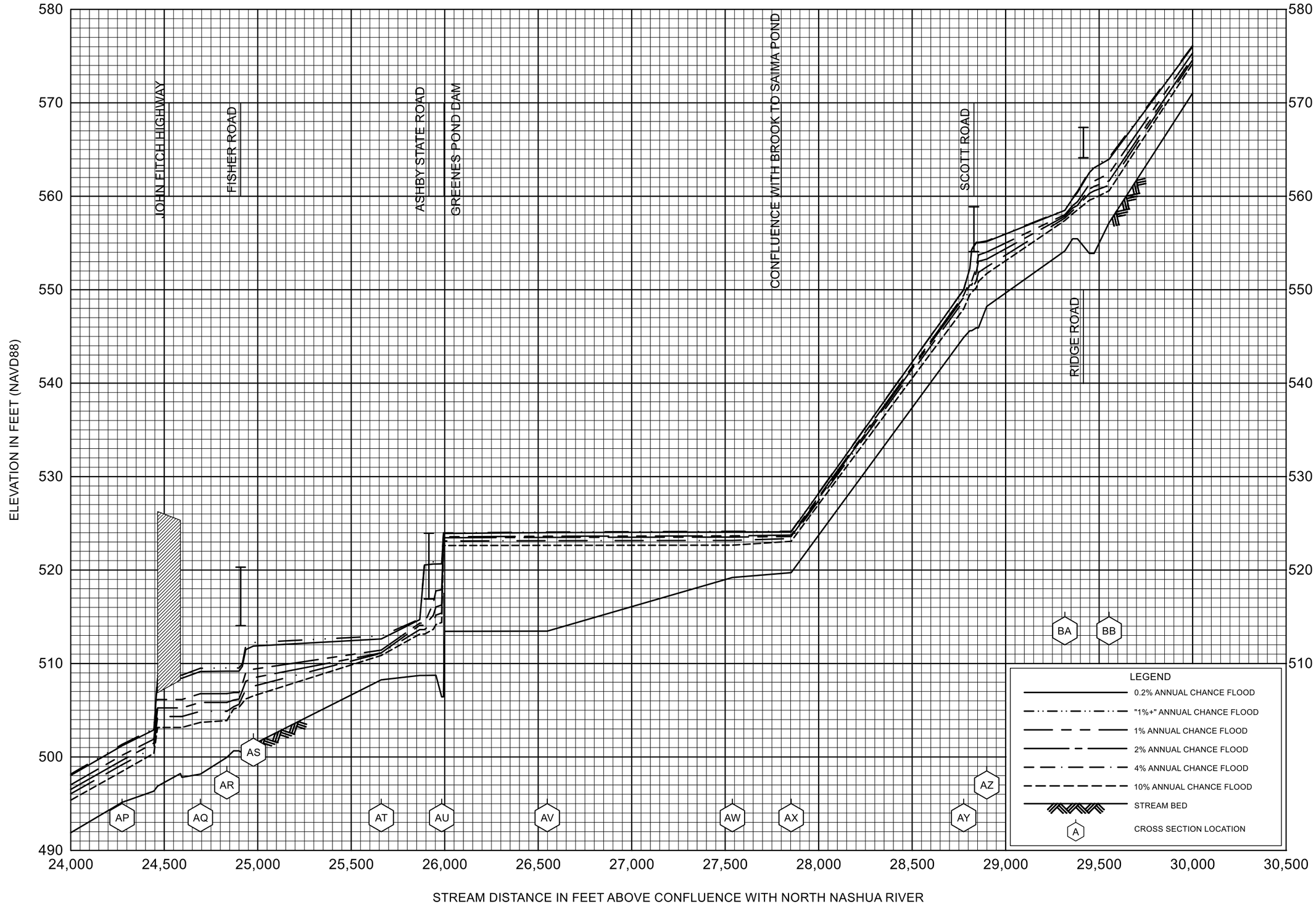

FLOOD PROFILES

BAKER BROOK 2

FEDERAL EMERGENCY MANAGEMENT AGENCY

WORCESTER COUNTY, MA

(ALL JURISDICTIONS)

020P

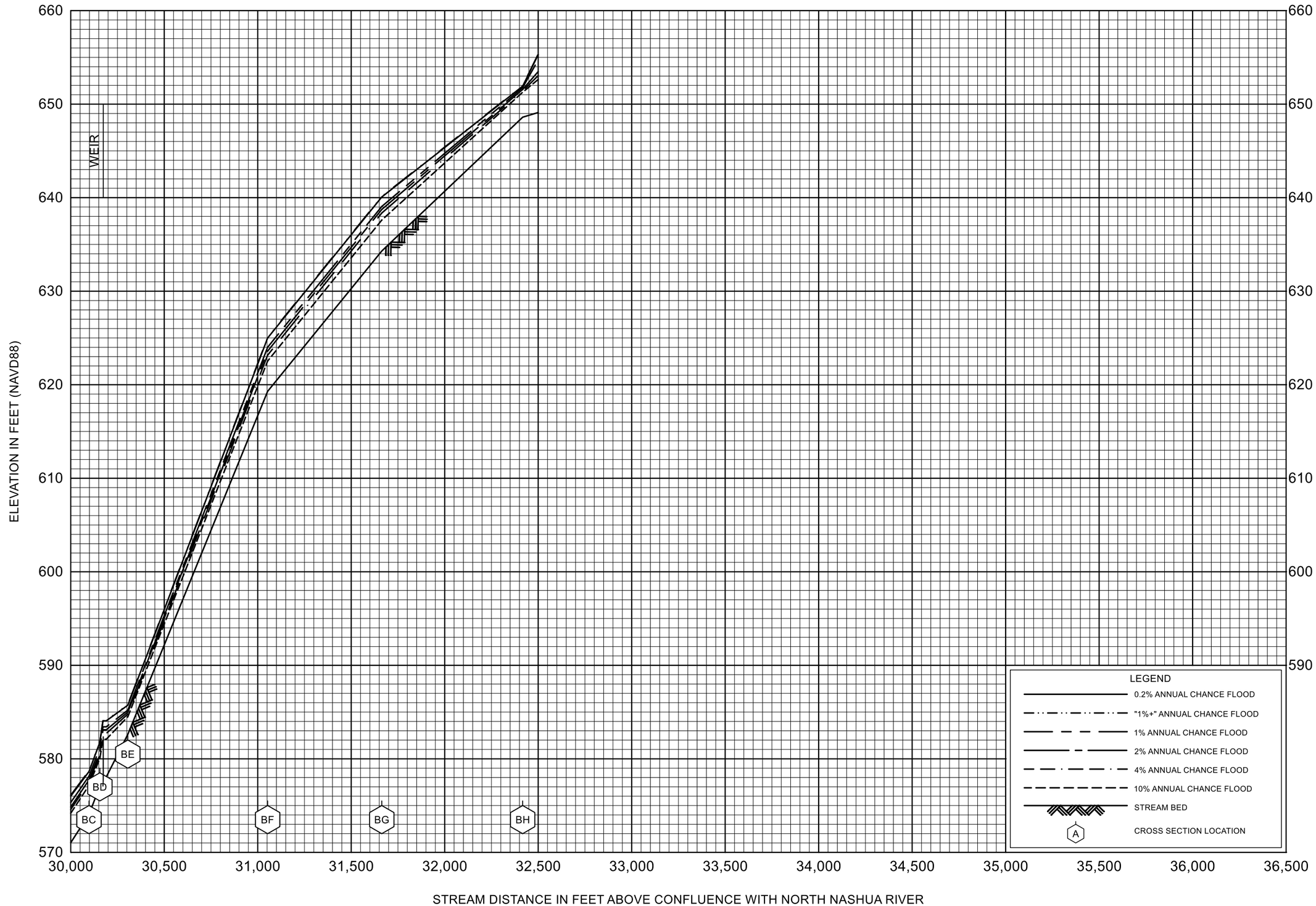

FLOOD PROFILES

BAKER BROOK 2

FEDERAL EMERGENCY MANAGEMENT AGENCY

WORCESTER COUNTY, MA

(ALL JURISDICTIONS)

021P

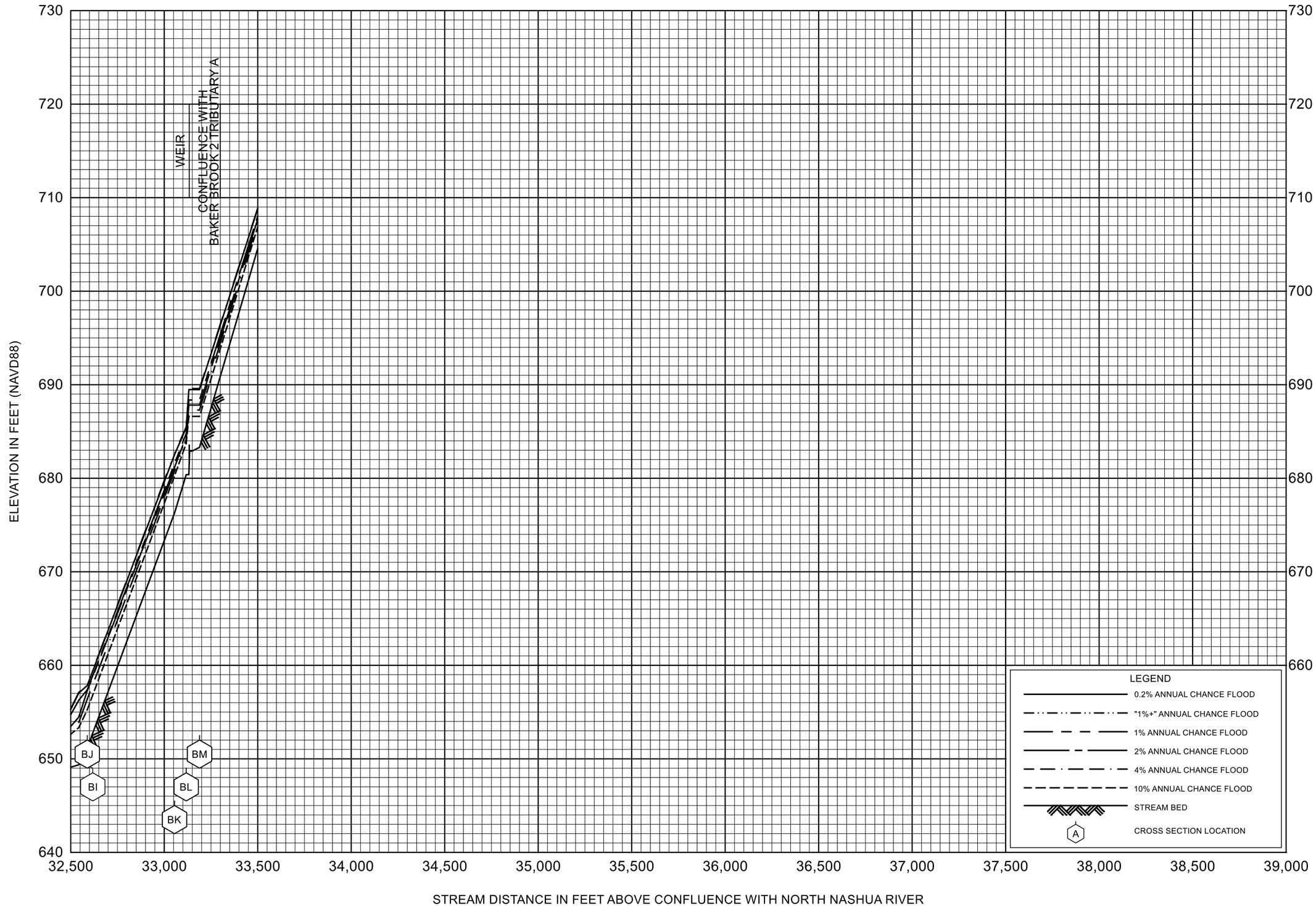

FLOOD PROFILES

BAKER BROOK 2

FEDERAL EMERGENCY MANAGEMENT AGENCY

WORCESTER COUNTY, MA

(ALL JURISDICTIONS)

022P

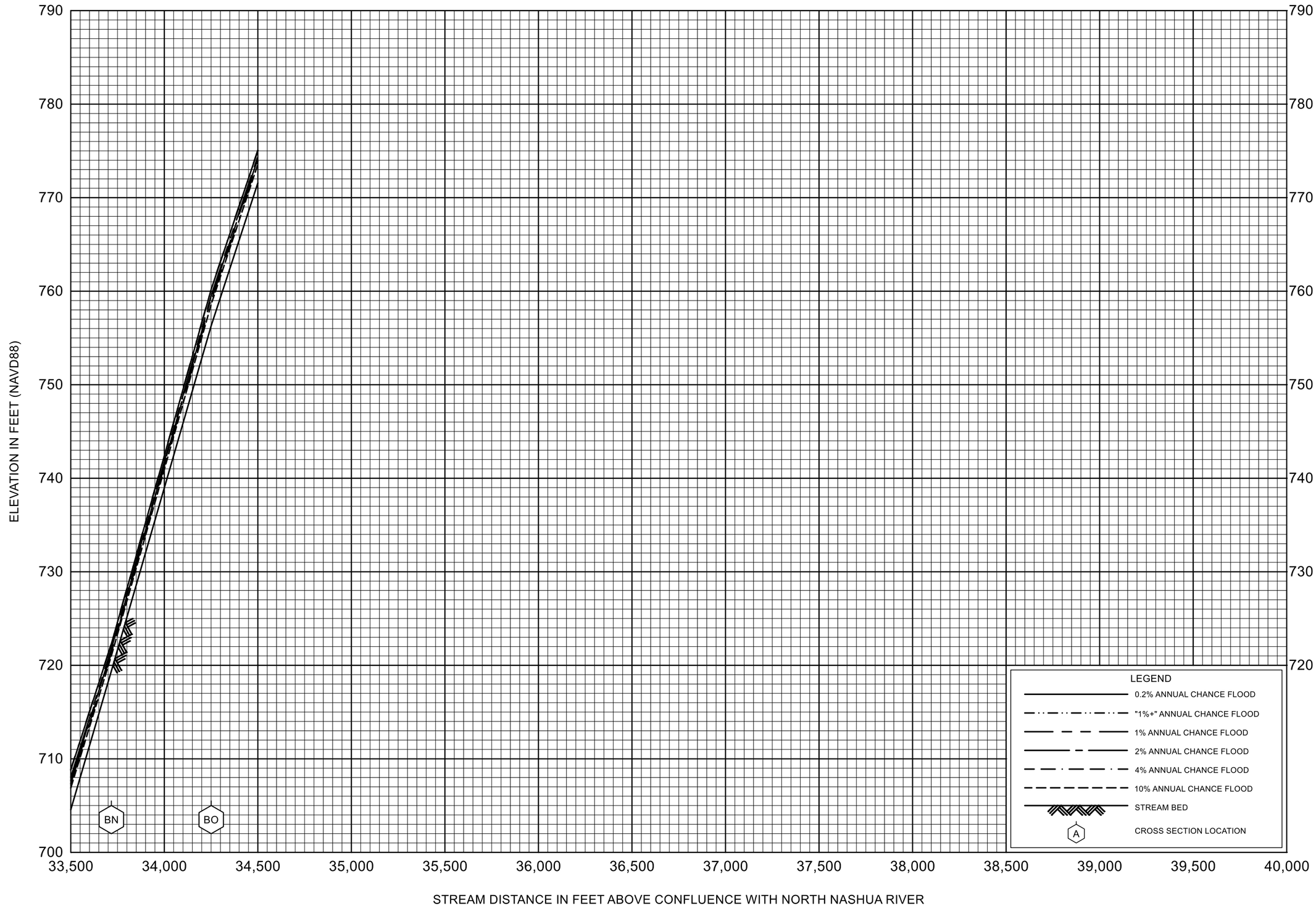

FLOOD PROFILES

BAKER BROOK 2

FEDERAL EMERGENCY MANAGEMENT AGENCY

WORCESTER COUNTY, MA

(ALL JURISDICTIONS)

023P

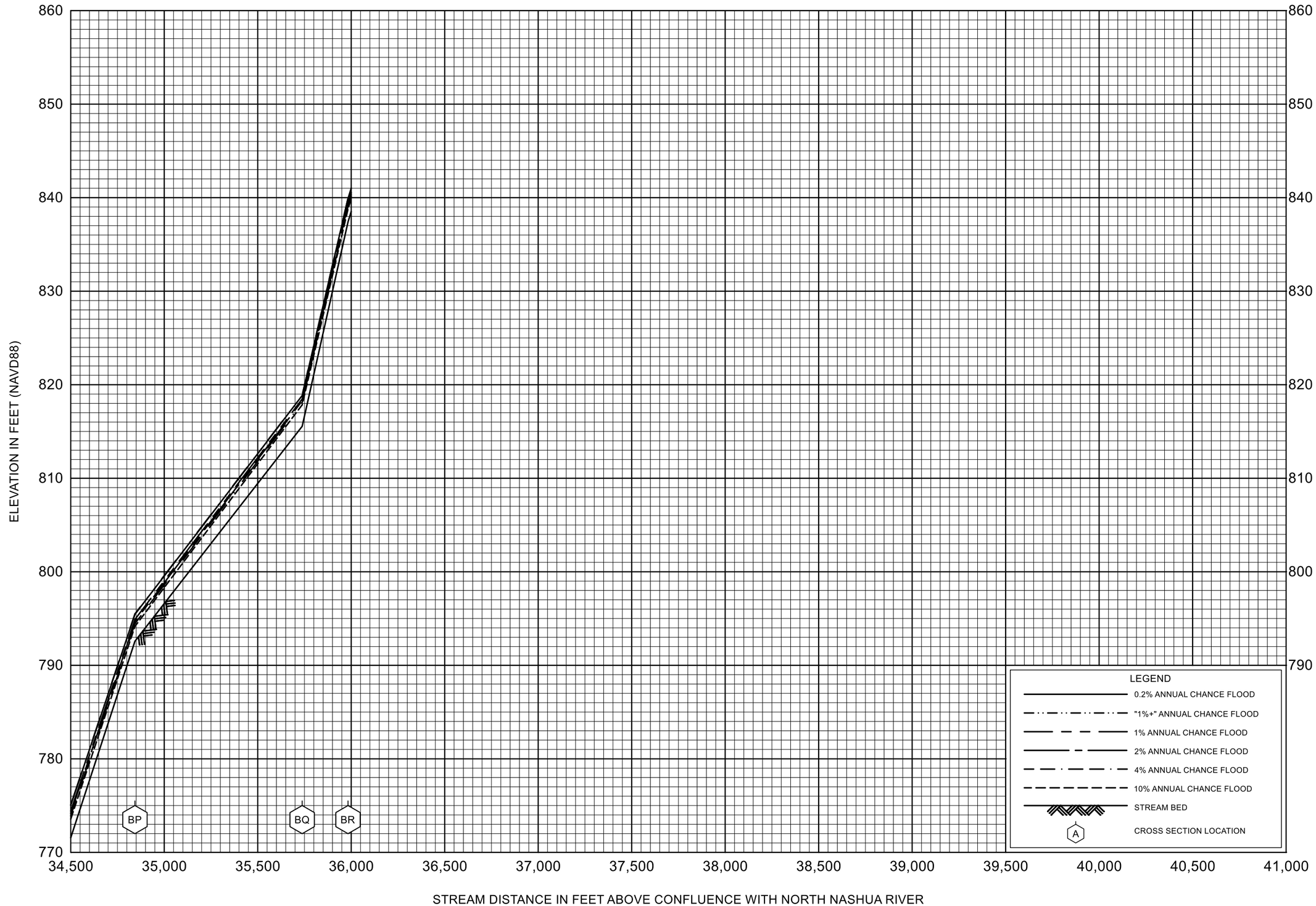

FLOOD PROFILES

BAKER BROOK 2

FEDERAL EMERGENCY MANAGEMENT AGENCY

WORCESTER COUNTY, MA

(ALL JURISDICTIONS)

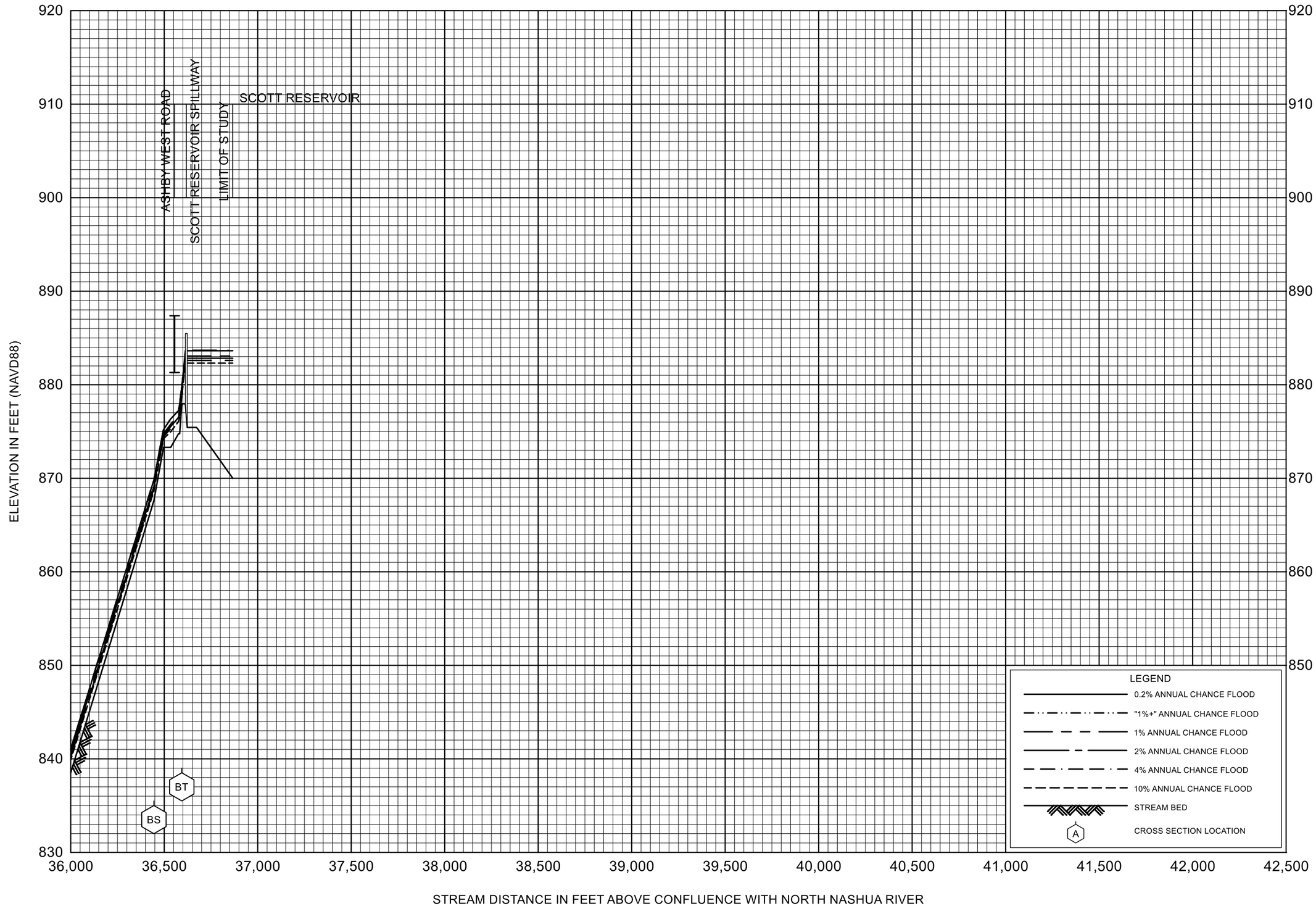

FLOOD PROFILES

BAKER BROOK 2

FEDERAL EMERGENCY MANAGEMENT AGENCY

WORCESTER COUNTY, MA

(ALL JURISDICTIONS)

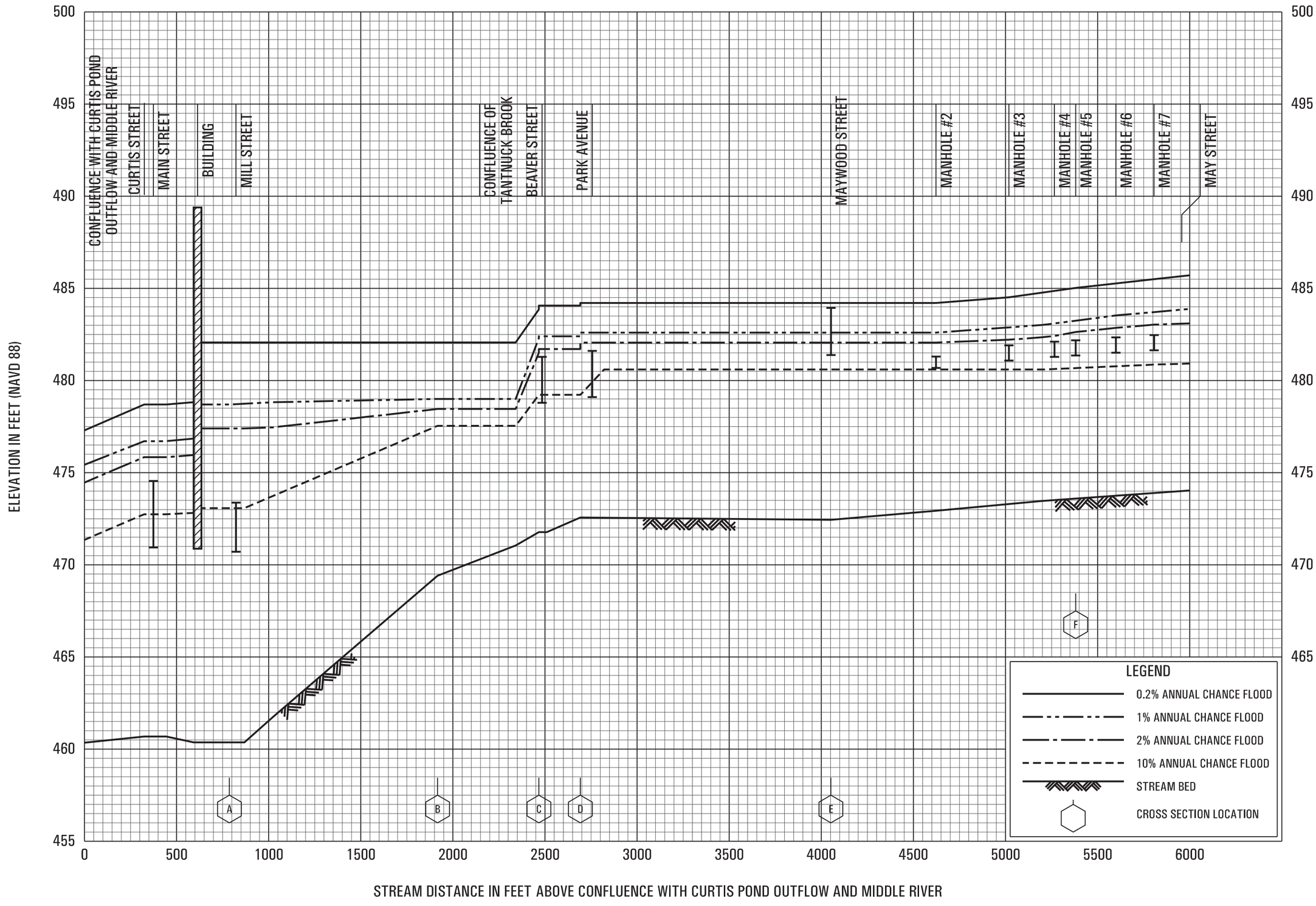

FLOOD PROFILES

BEAVER BROOK

FEDERAL EMERGENCY MANAGEMENT AGENCY

WORCESTER COUNTY, MA

(ALL JURISDICTIONS)

026P

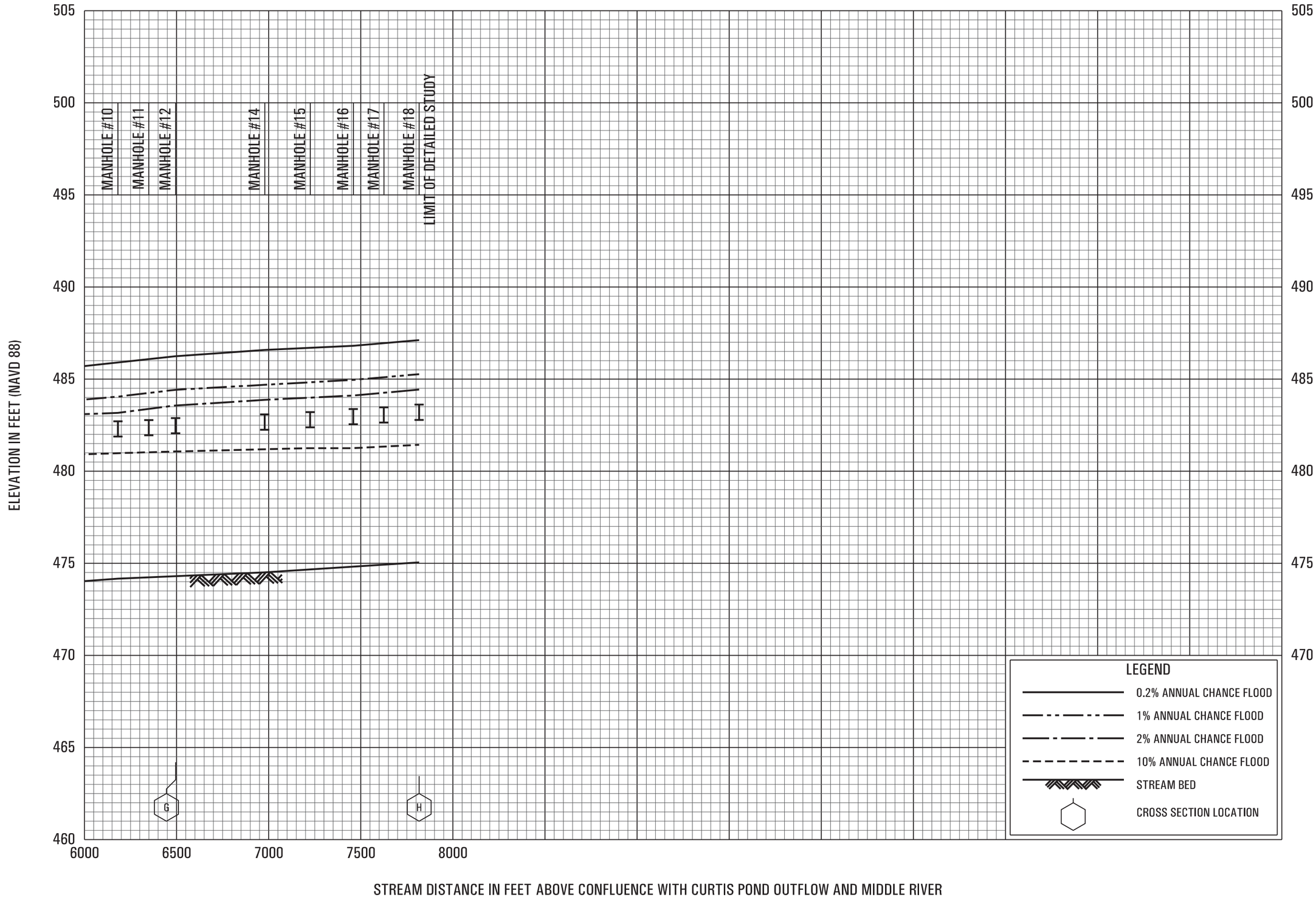

FLOOD PROFILES

BEAVER BROOK

FEDERAL EMERGENCY MANAGEMENT AGENCY

WORCESTER COUNTY, MA

(ALL JURISDICTIONS)

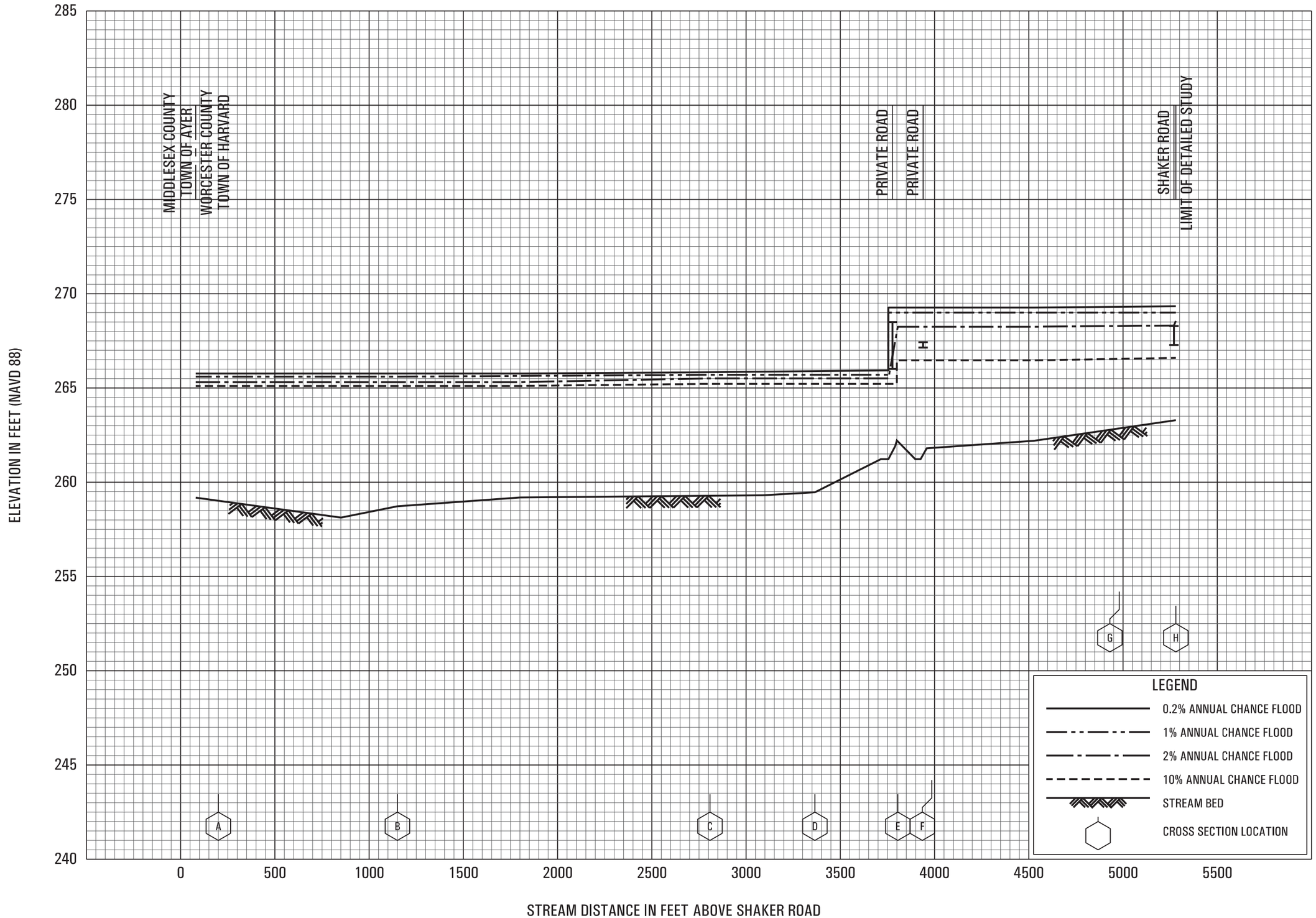

FLOOD PROFILES

BENNETTS BROOK

FEDERAL EMERGENCY MANAGEMENT AGENCY

WORCESTER COUNTY, MA

(ALL JURISDICTIONS)

028P

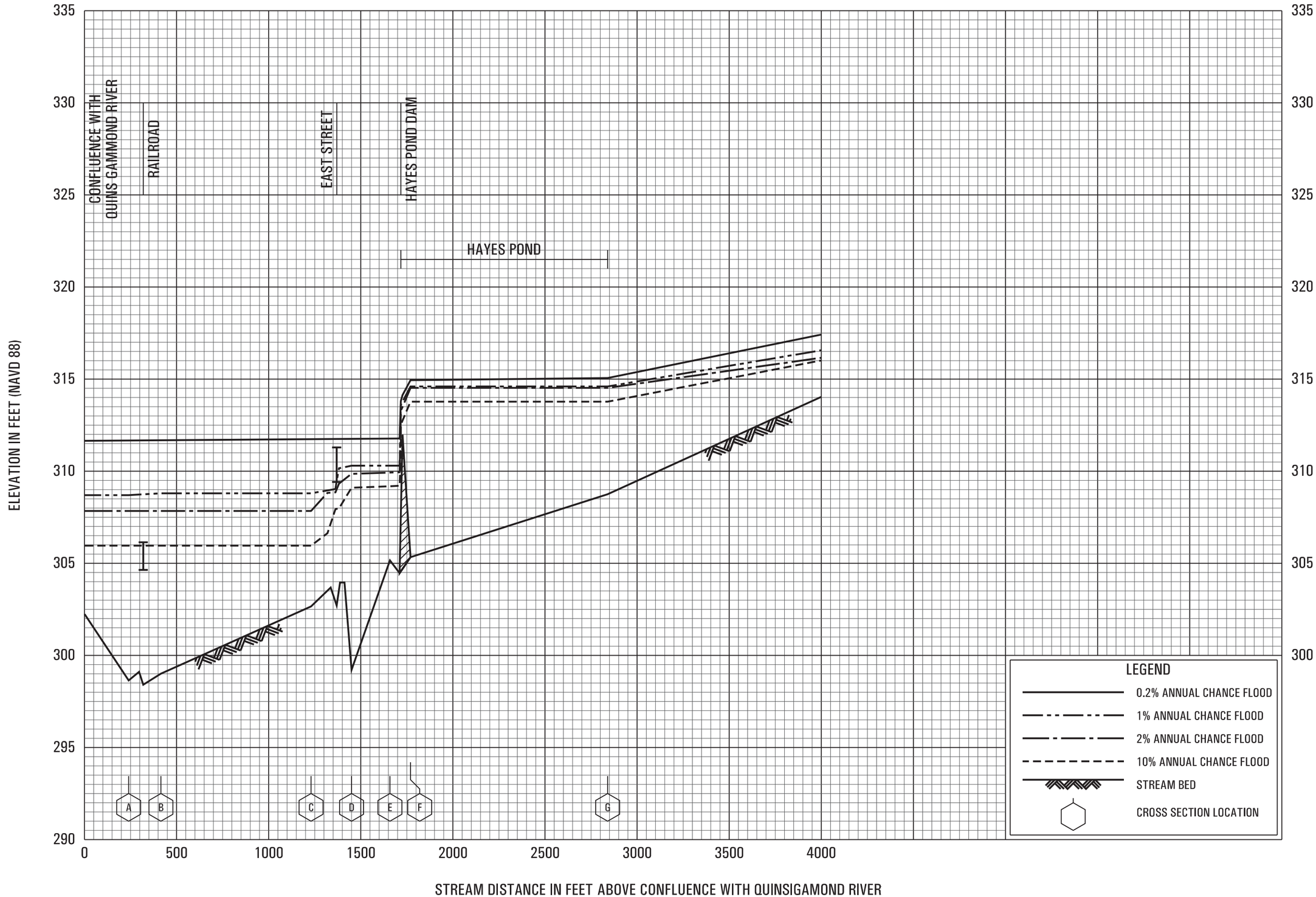

FLOOD PROFILES

BIG BUMMET BROOK

FEDERAL EMERGENCY MANAGEMENT AGENCY

WORCESTER COUNTY, MA

(ALL JURISDICTIONS)

029P

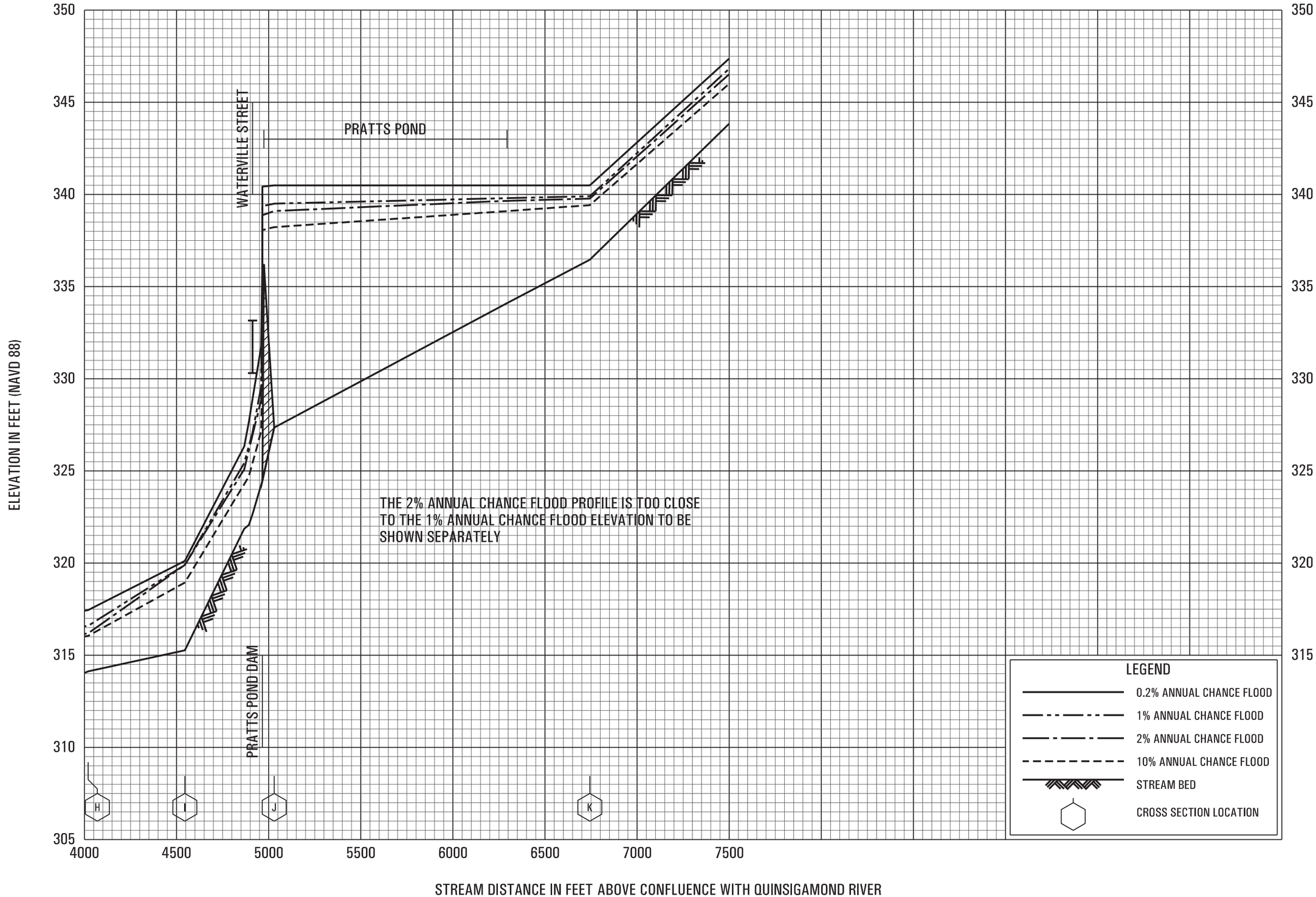

FLOOD PROFILES

BIG BUMMET BROOK

FEDERAL EMERGENCY MANAGEMENT AGENCY

WORCESTER COUNTY, MA

(ALL JURISDICTIONS)

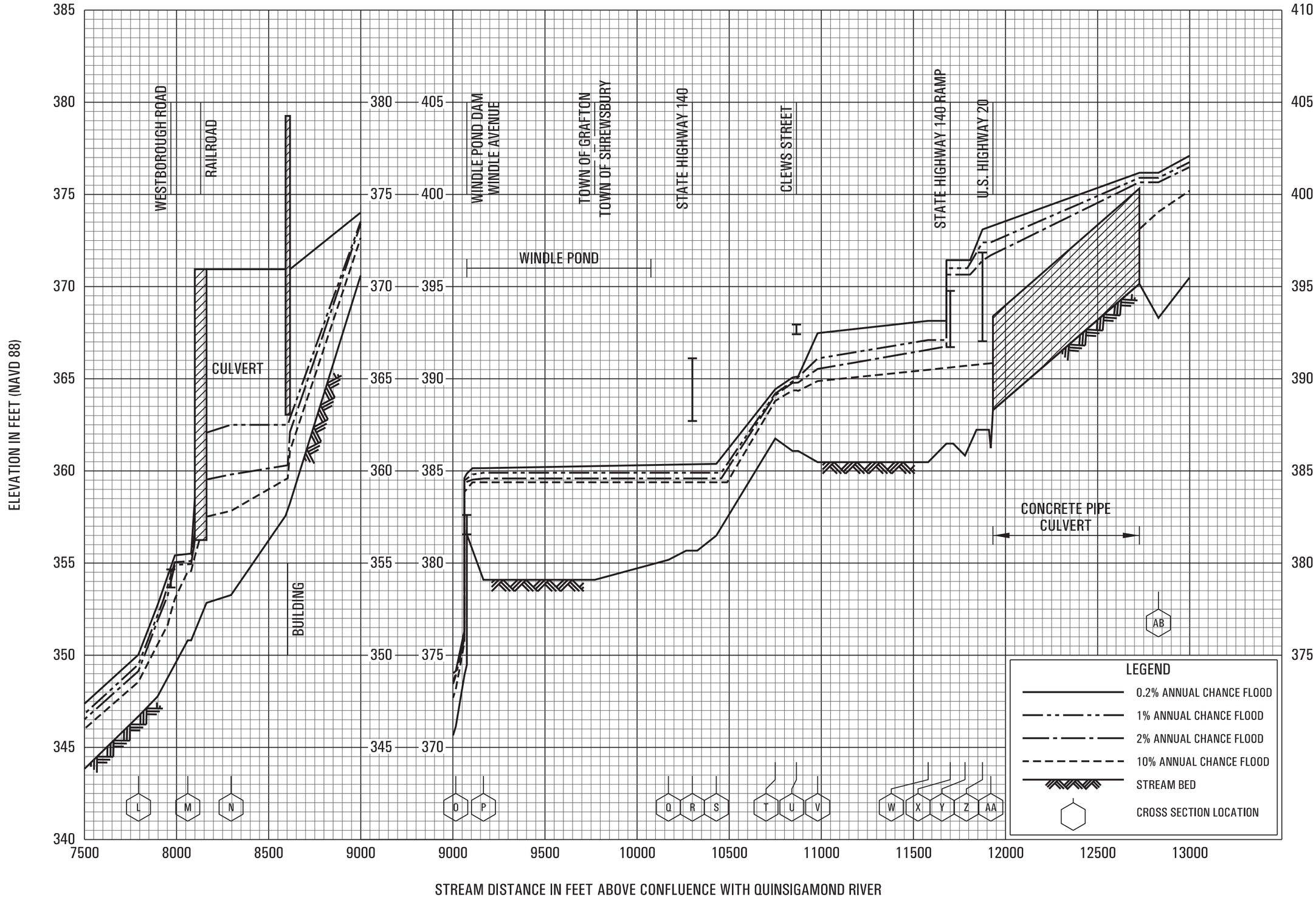

FLOOD PROFILES

BIG BUMMET BROOK

FEDERAL EMERGENCY MANAGEMENT AGENCY

WORCESTER COUNTY, MA

(ALL JURISDICTIONS)

031P

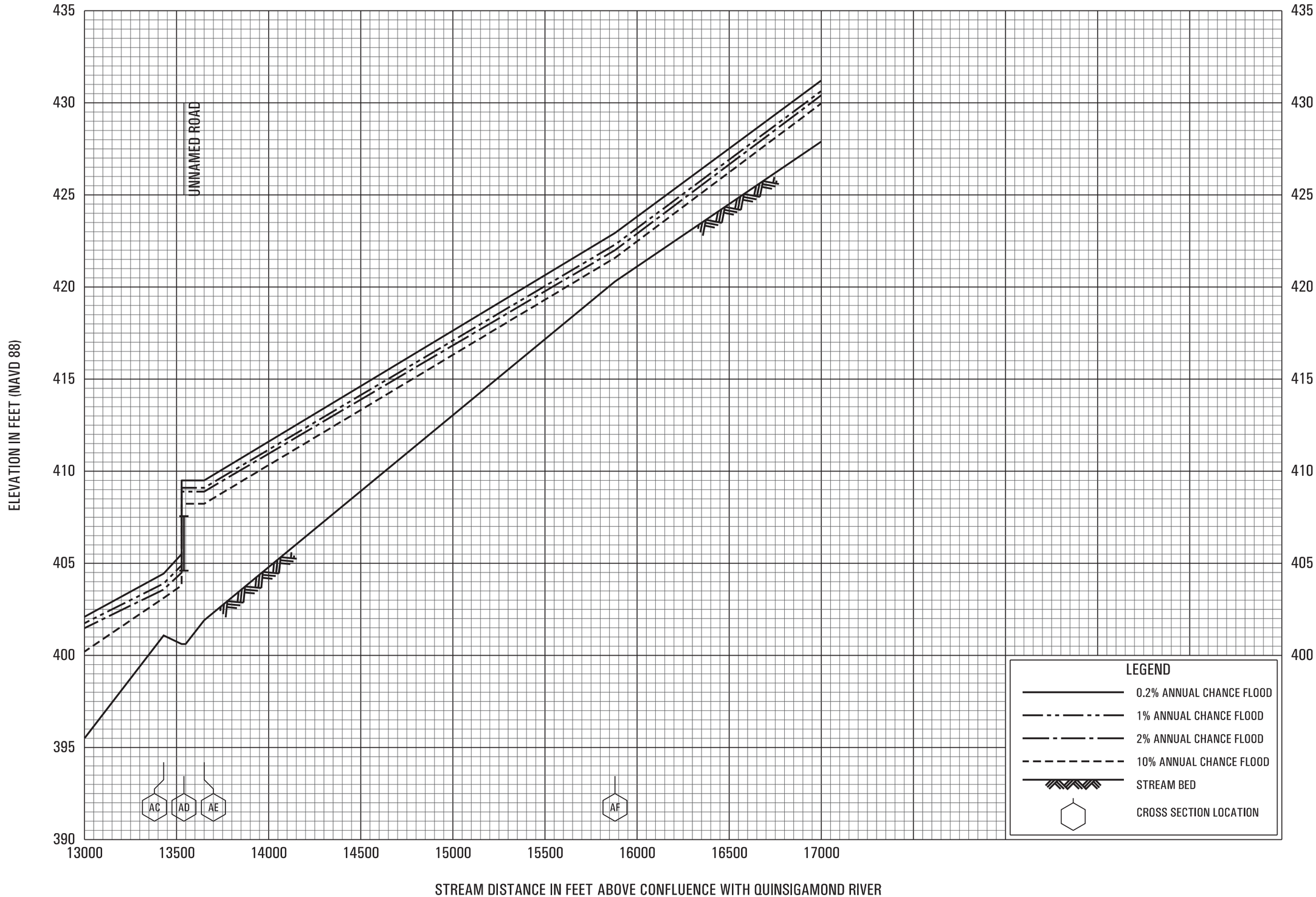

FLOOD PROFILES

BIG BUMMET BROOK

FEDERAL EMERGENCY MANAGEMENT AGENCY

WORCESTER COUNTY, MA

(ALL JURISDICTIONS)

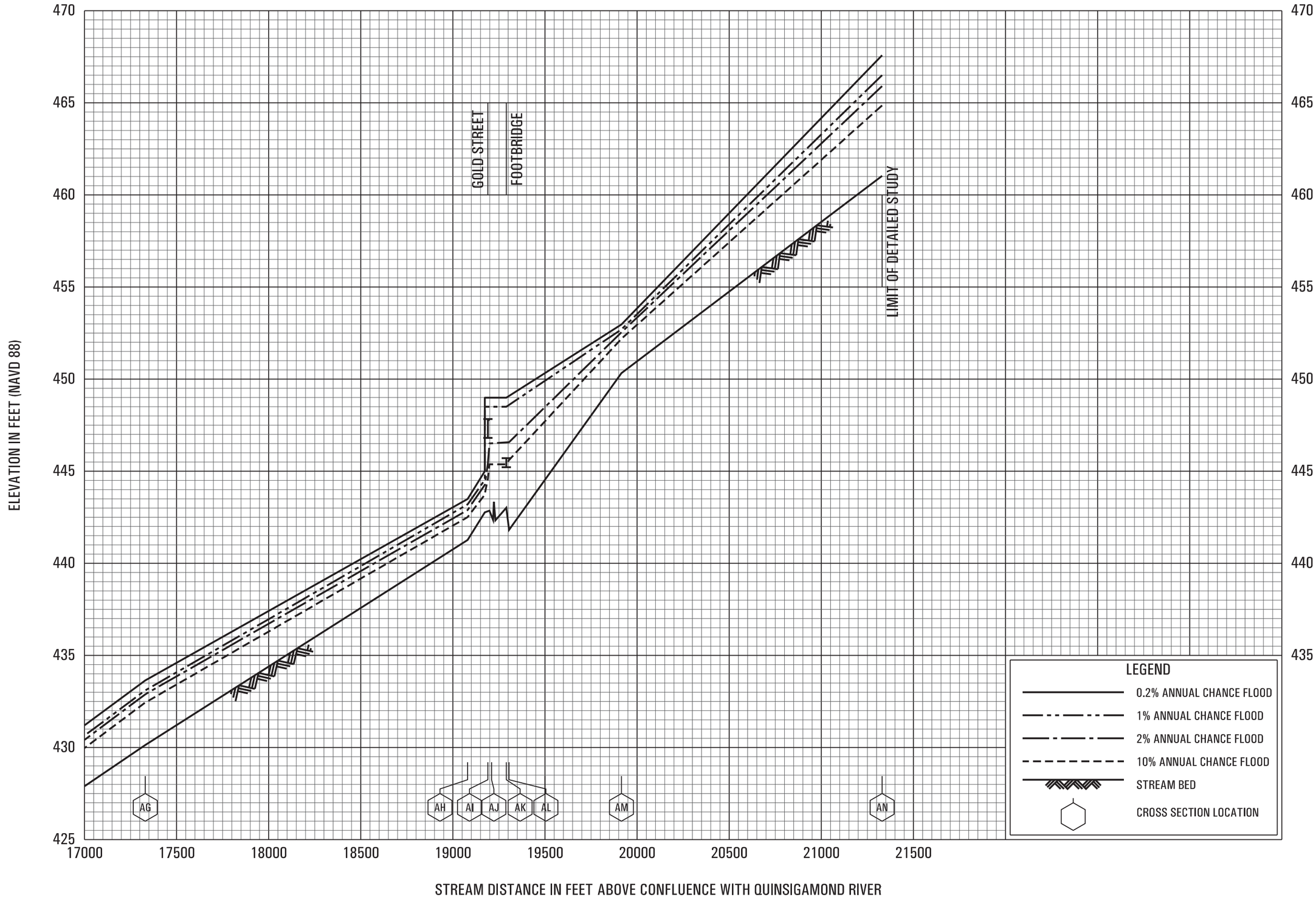

FLOOD PROFILES

BIG BUMMET BROOK

FEDERAL EMERGENCY MANAGEMENT AGENCY

WORCESTER COUNTY, MA

(ALL JURISDICTIONS)

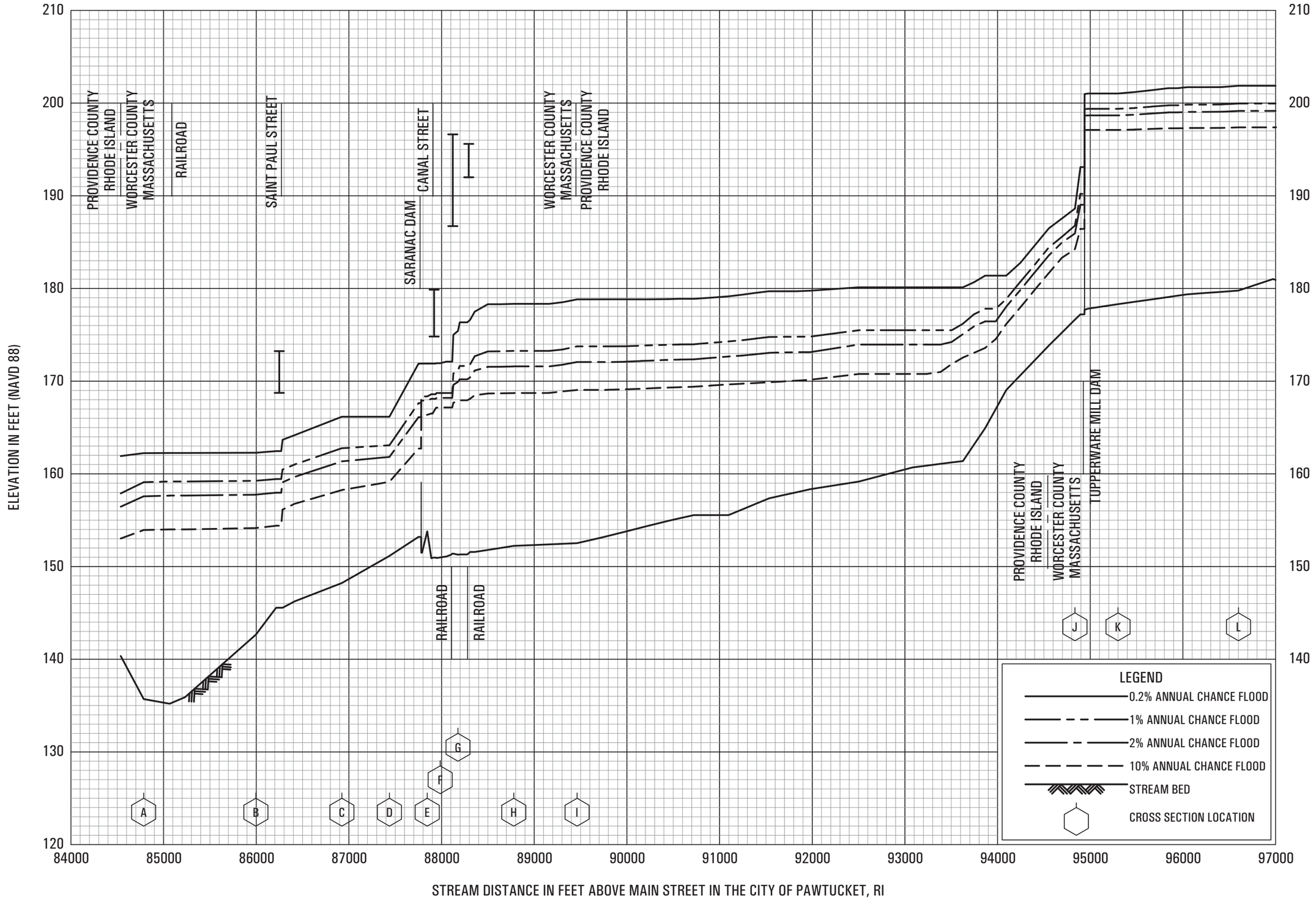

FLOOD PROFILES

BLACKSTONE RIVER

FEDERAL EMERGENCY MANAGEMENT AGENCY

WORCESTER COUNTY, MA

(ALL JURISDICTIONS)

034P

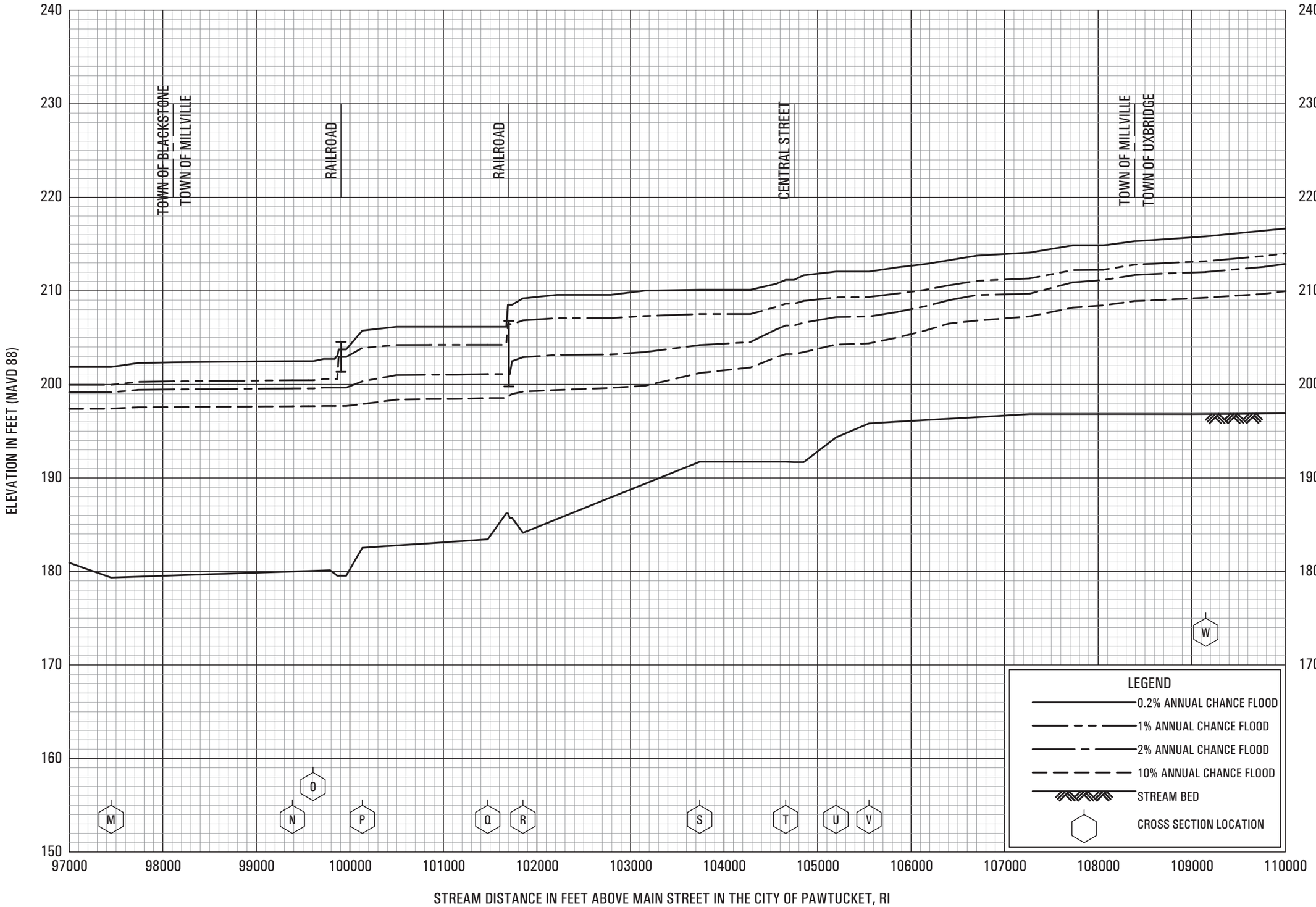

FLOOD PROFILES

BLACKSTONE RIVER

FEDERAL EMERGENCY MANAGEMENT AGENCY

WORCESTER COUNTY, MA

(ALL JURISDICTIONS)

035P

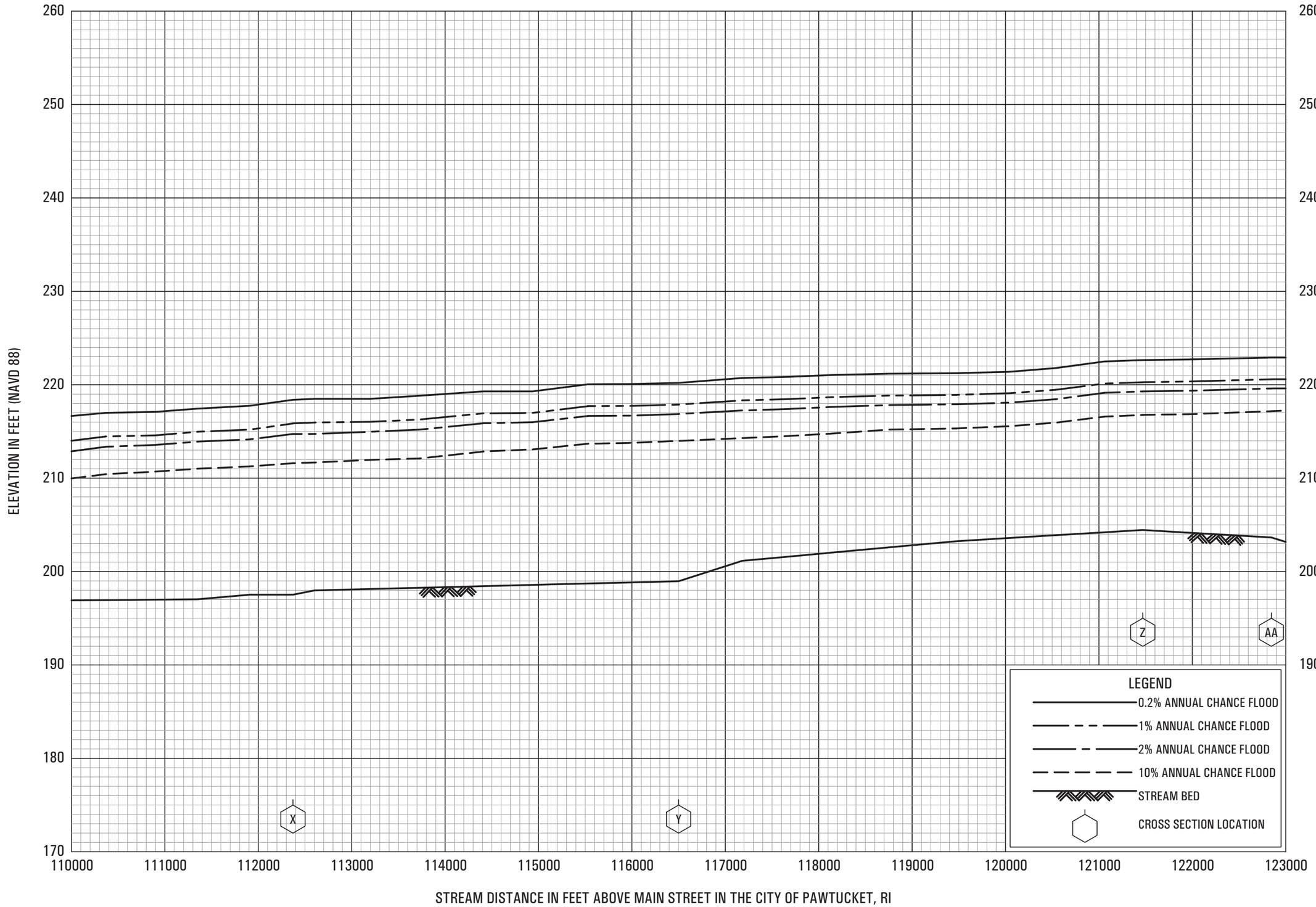

FLOOD PROFILES

BLACKSTONE RIVER

FEDERAL EMERGENCY MANAGEMENT AGENCY

WORCESTER COUNTY, MA

(ALL JURISDICTIONS)

036P

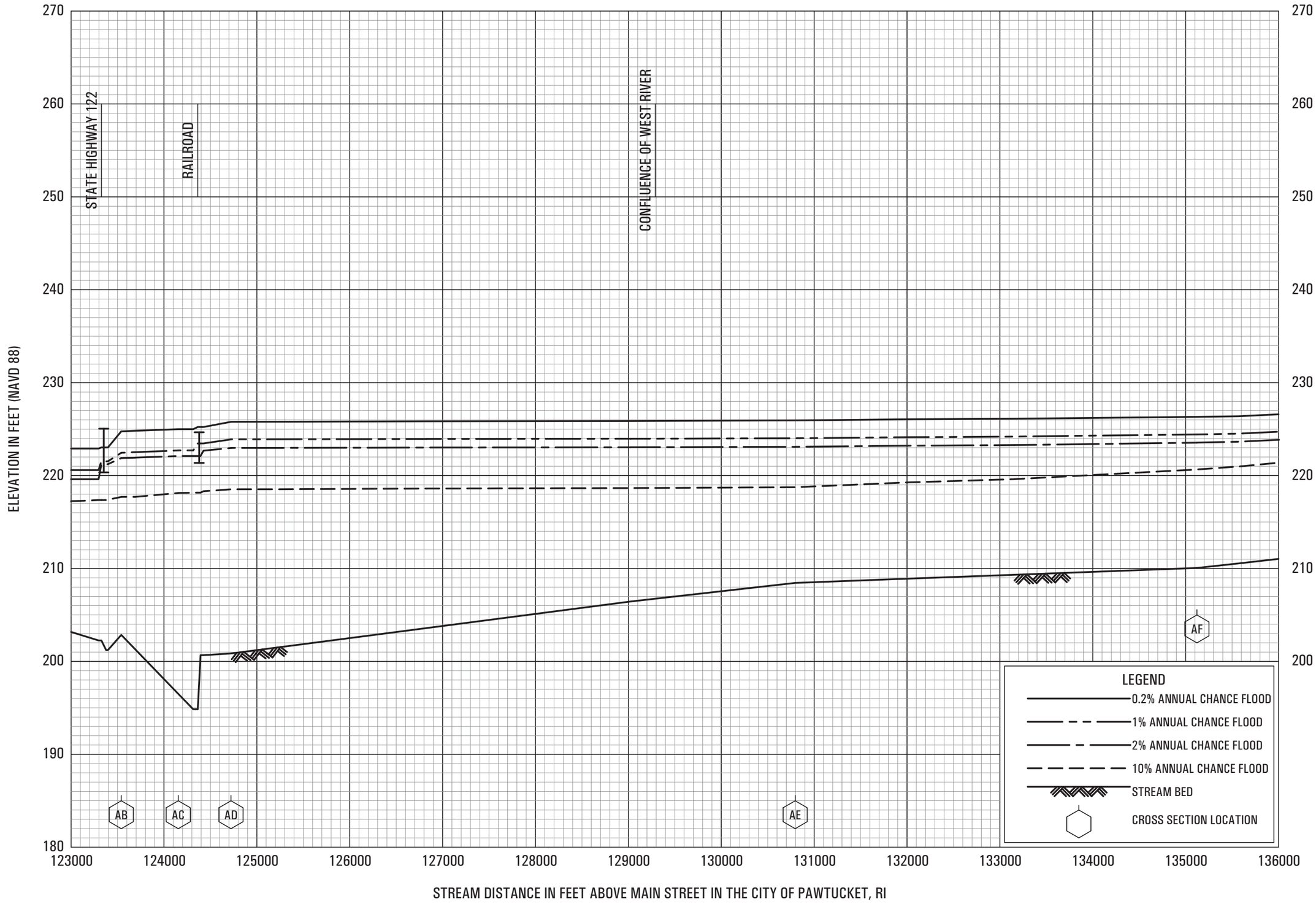

FLOOD PROFILES

BLACKSTONE RIVER

FEDERAL EMERGENCY MANAGEMENT AGENCY

WORCESTER COUNTY, MA

(ALL JURISDICTIONS)

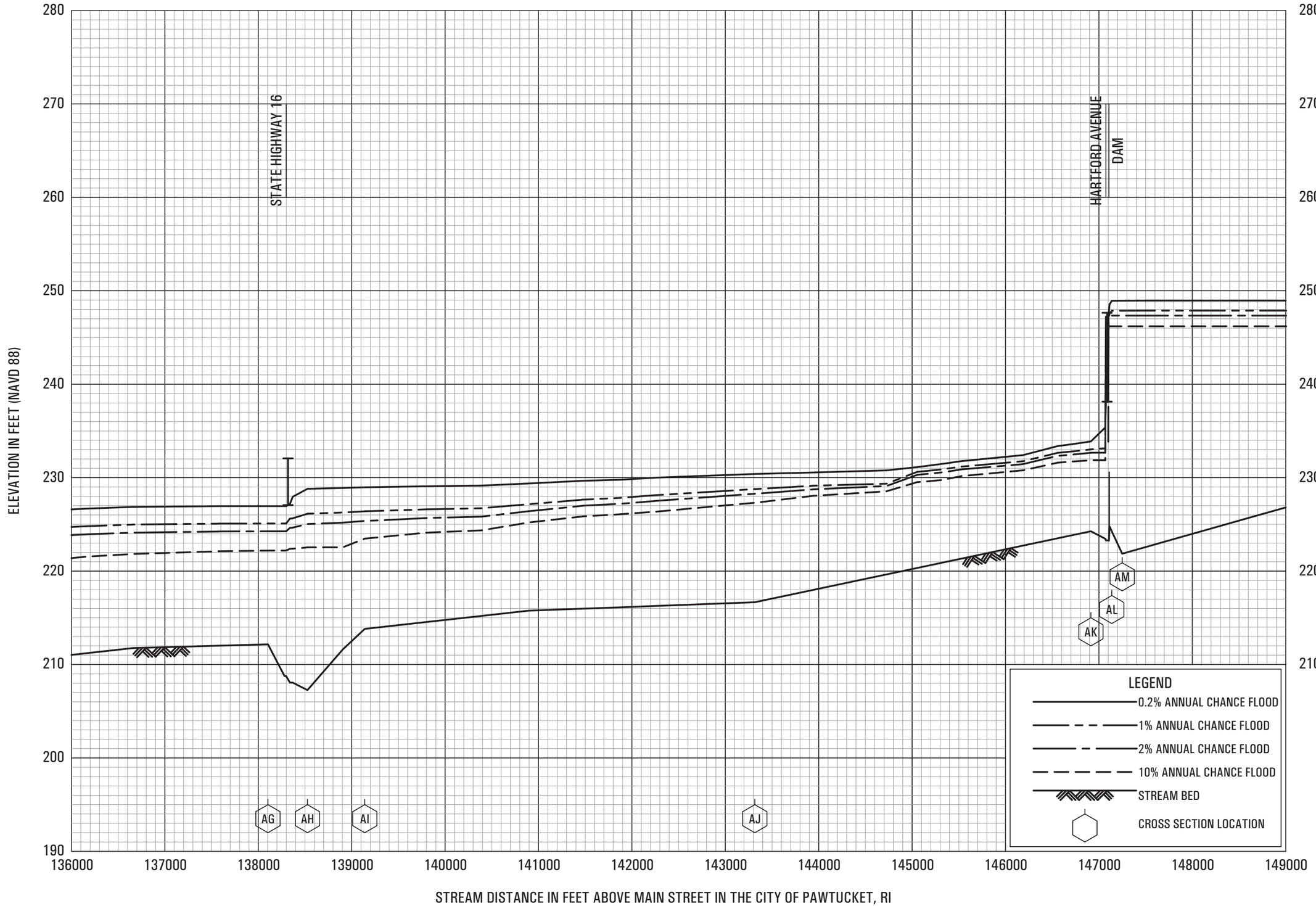

FLOOD PROFILES

BLACKSTONE RIVER

FEDERAL EMERGENCY MANAGEMENT AGENCY

WORCESTER COUNTY, MA

(ALL JURISDICTIONS)

038P

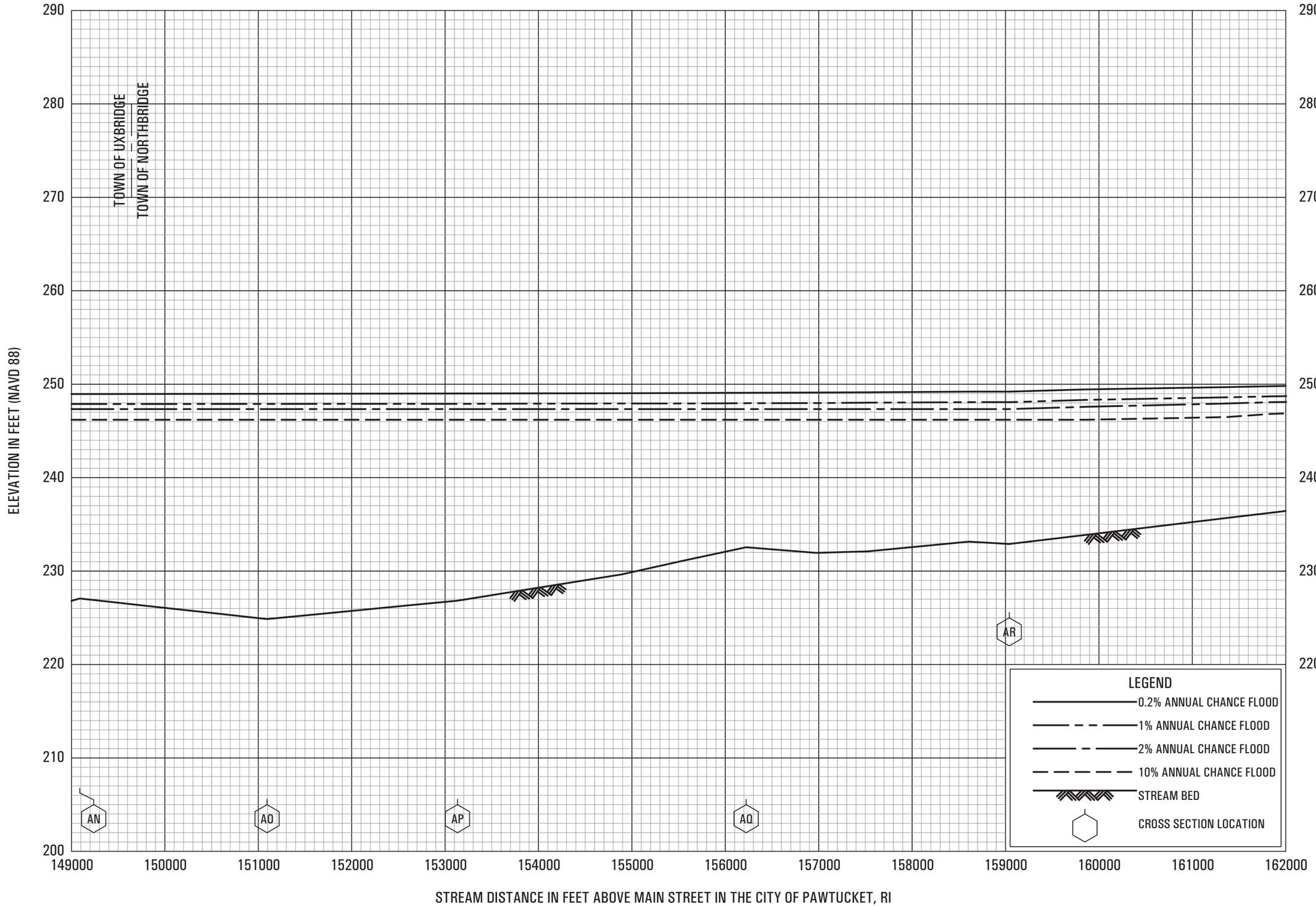

FLOOD PROFILES

BLACKSTONE RIVER

FEDERAL EMERGENCY MANAGEMENT AGENCY

WORCESTER COUNTY, MA

(ALL JURISDICTIONS)

039P

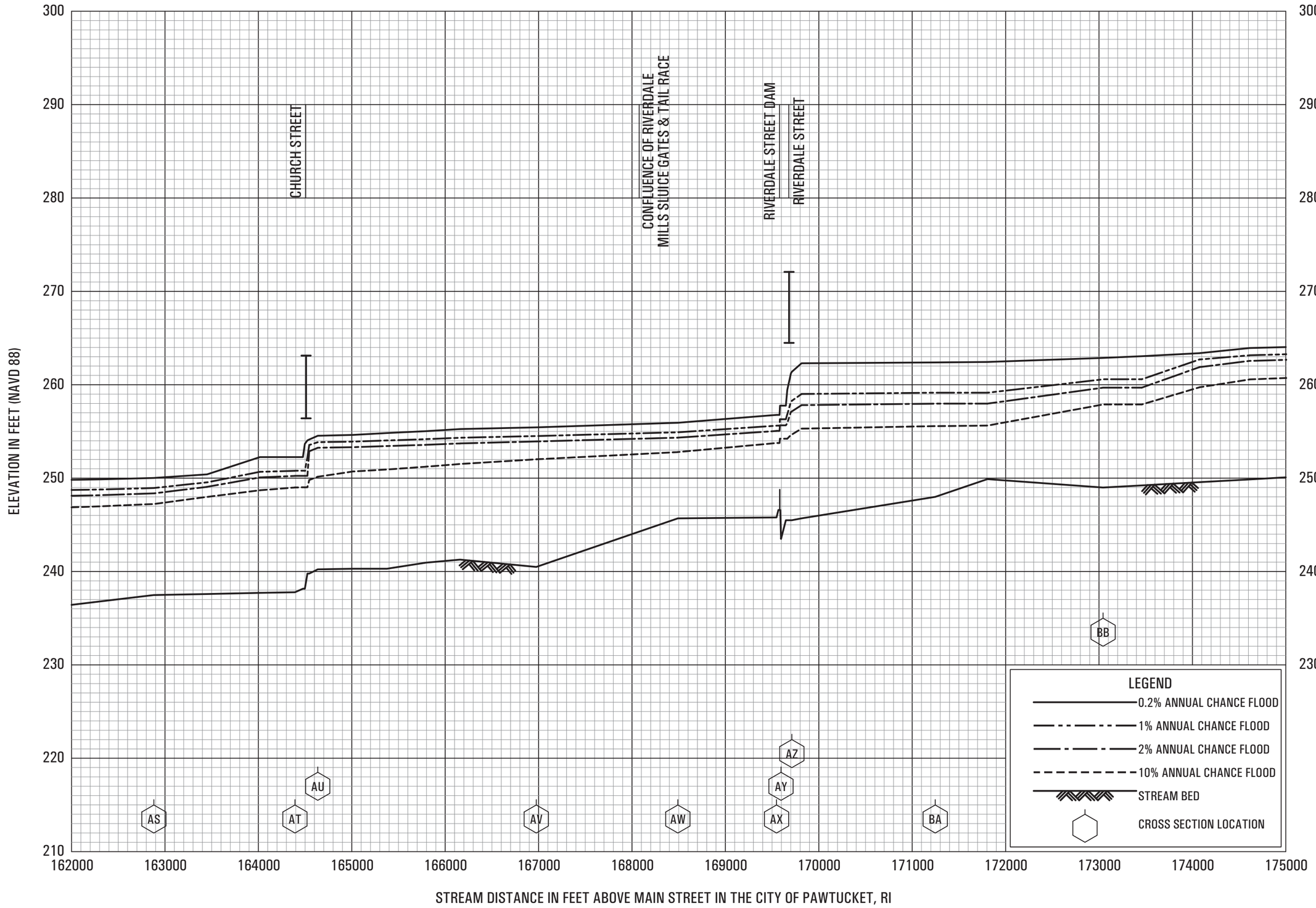

FLOOD PROFILES

BLACKSTONE RIVER

FEDERAL EMERGENCY MANAGEMENT AGENCY

WORCESTER COUNTY, MA

(ALL JURISDICTIONS)

040P

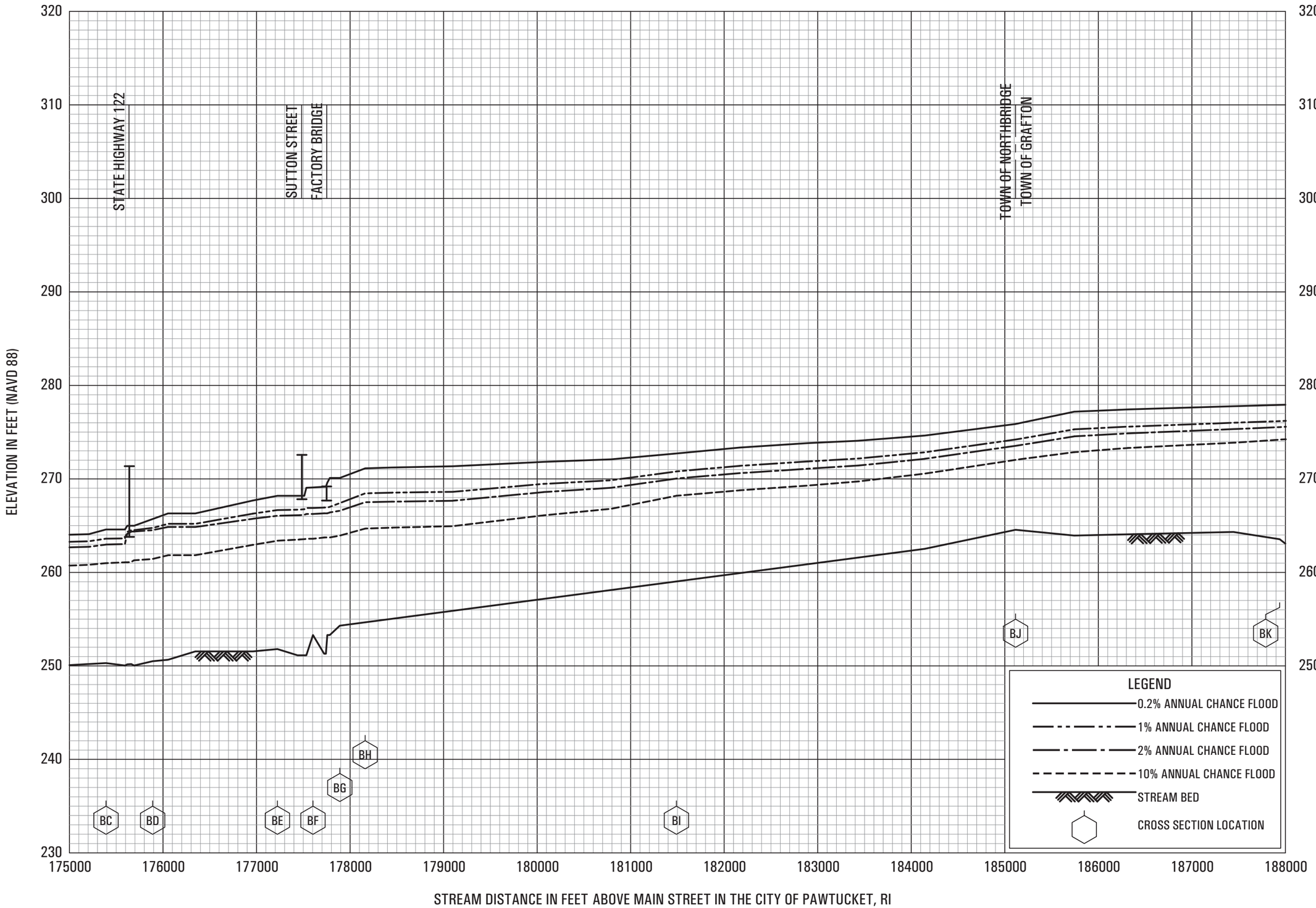

FLOOD PROFILES

BLACKSTONE RIVER

FEDERAL EMERGENCY MANAGEMENT AGENCY

WORCESTER COUNTY, MA

(ALL JURISDICTIONS)

041P

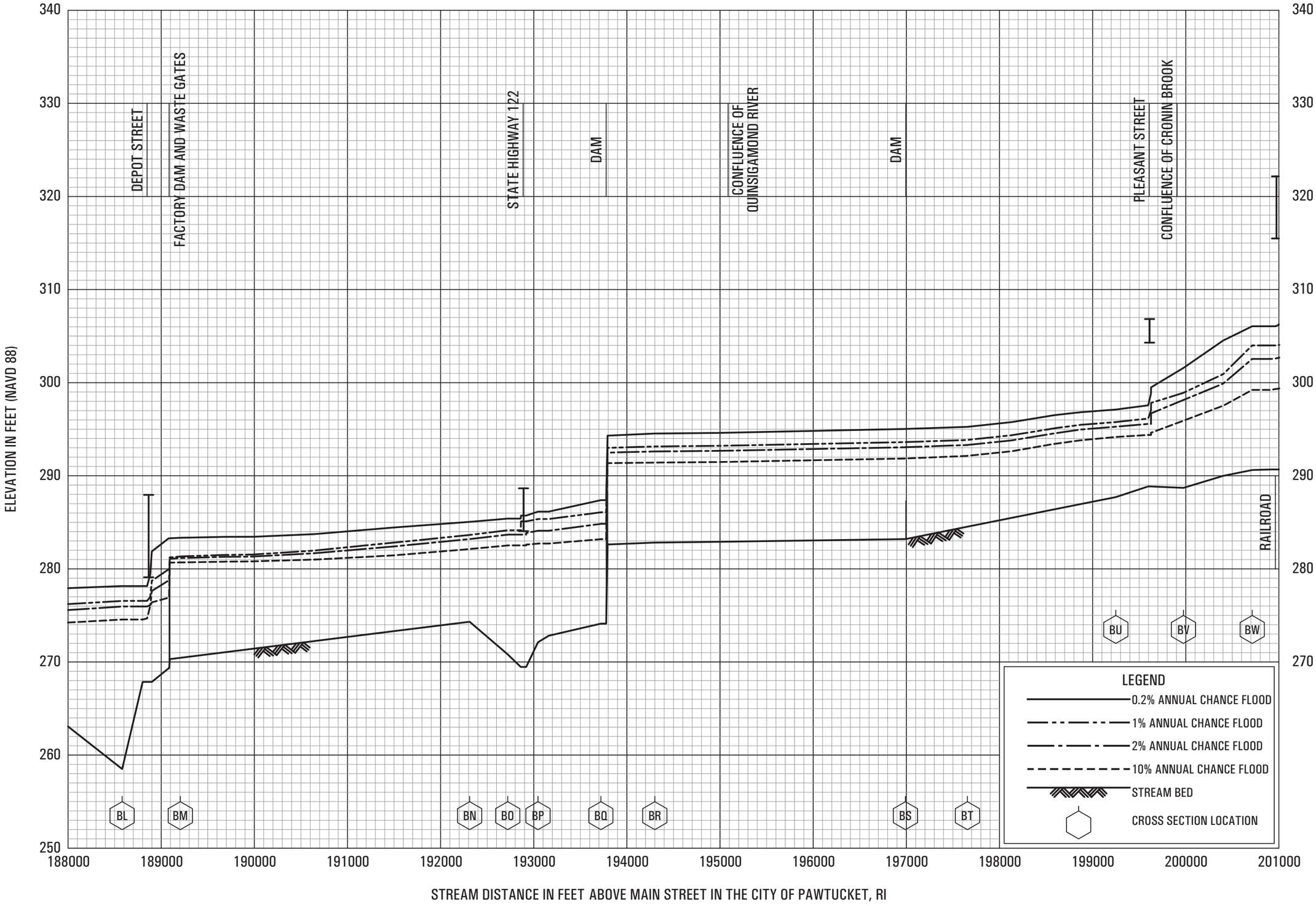

FLOOD PROFILES

BLACKSTONE RIVER

FEDERAL EMERGENCY MANAGEMENT AGENCY

WORCESTER COUNTY, MA

(ALL JURISDICTIONS)

042P

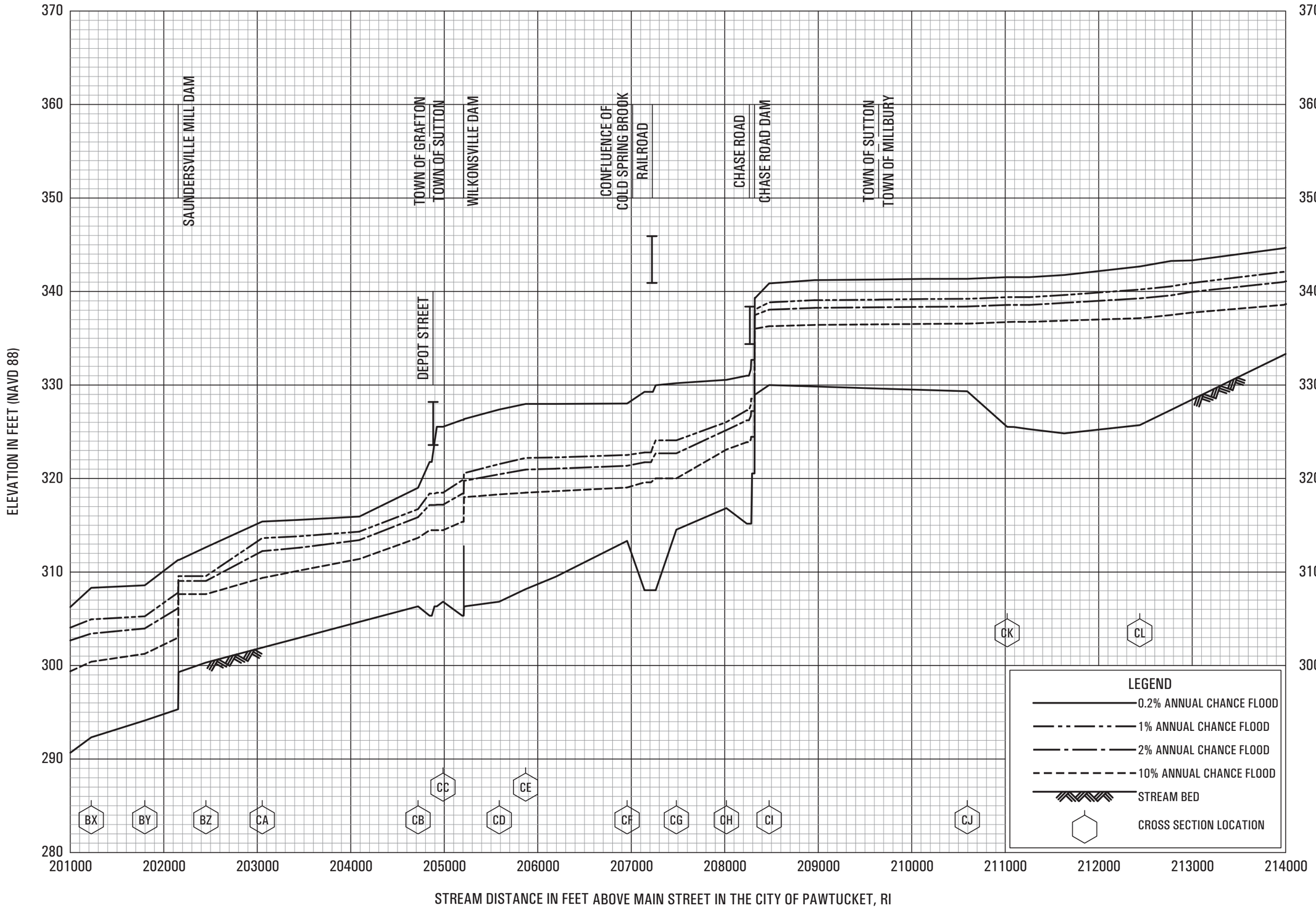

FLOOD PROFILES

BLACKSTONE RIVER

FEDERAL EMERGENCY MANAGEMENT AGENCY

WORCESTER COUNTY, MA

(ALL JURISDICTIONS)

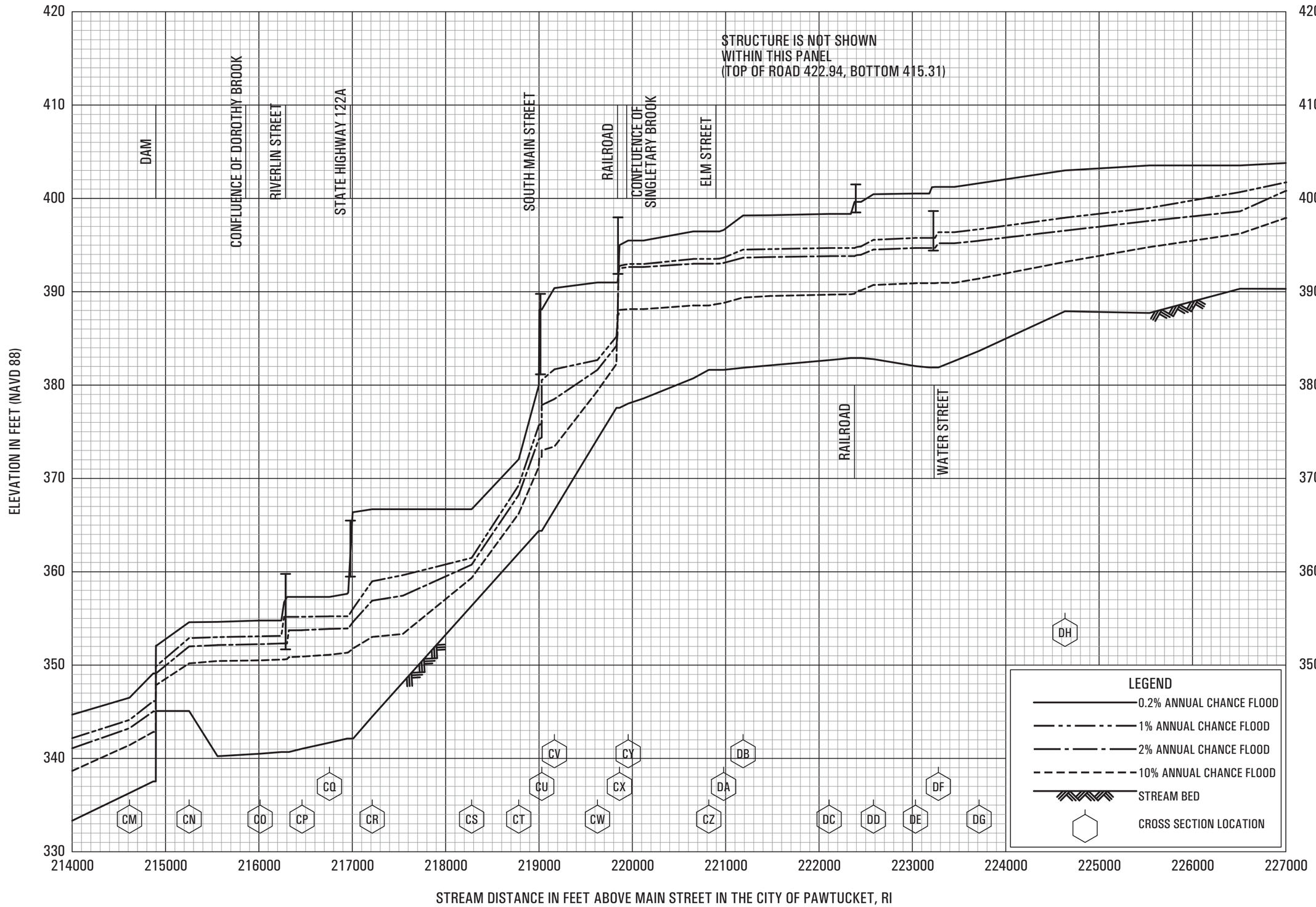

FLOOD PROFILES

BLACKSTONE RIVER

FEDERAL EMERGENCY MANAGEMENT AGENCY

WORCESTER COUNTY, MA

(ALL JURISDICTIONS)

044P

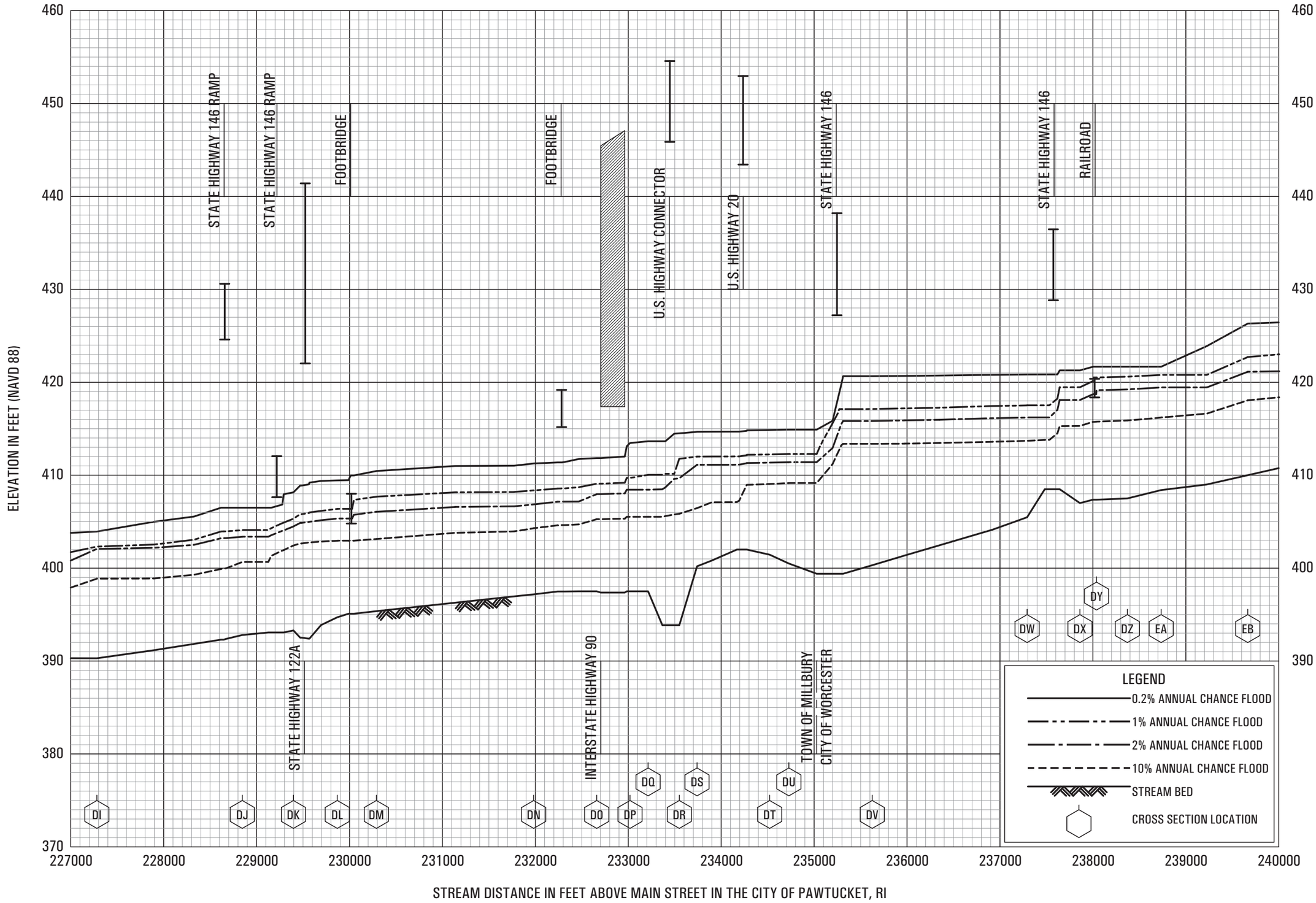

FLOOD PROFILES

BLACKSTONE RIVER

FEDERAL EMERGENCY MANAGEMENT AGENCY

WORCESTER COUNTY, MA

(ALL JURISDICTIONS)

045P

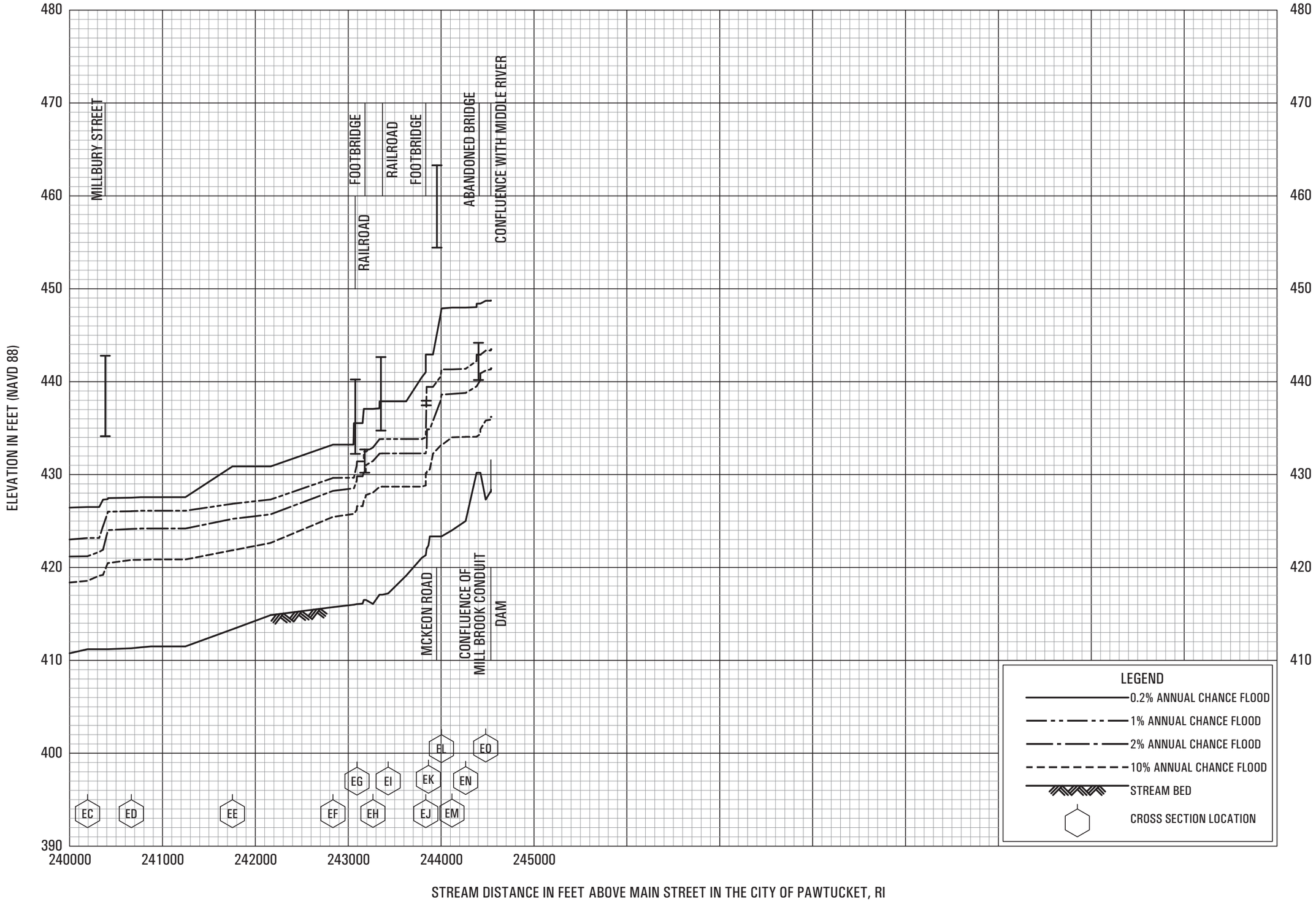

FLOOD PROFILES

BLACKSTONE RIVER

FEDERAL EMERGENCY MANAGEMENT AGENCY

WORCESTER COUNTY, MA

(ALL JURISDICTIONS)

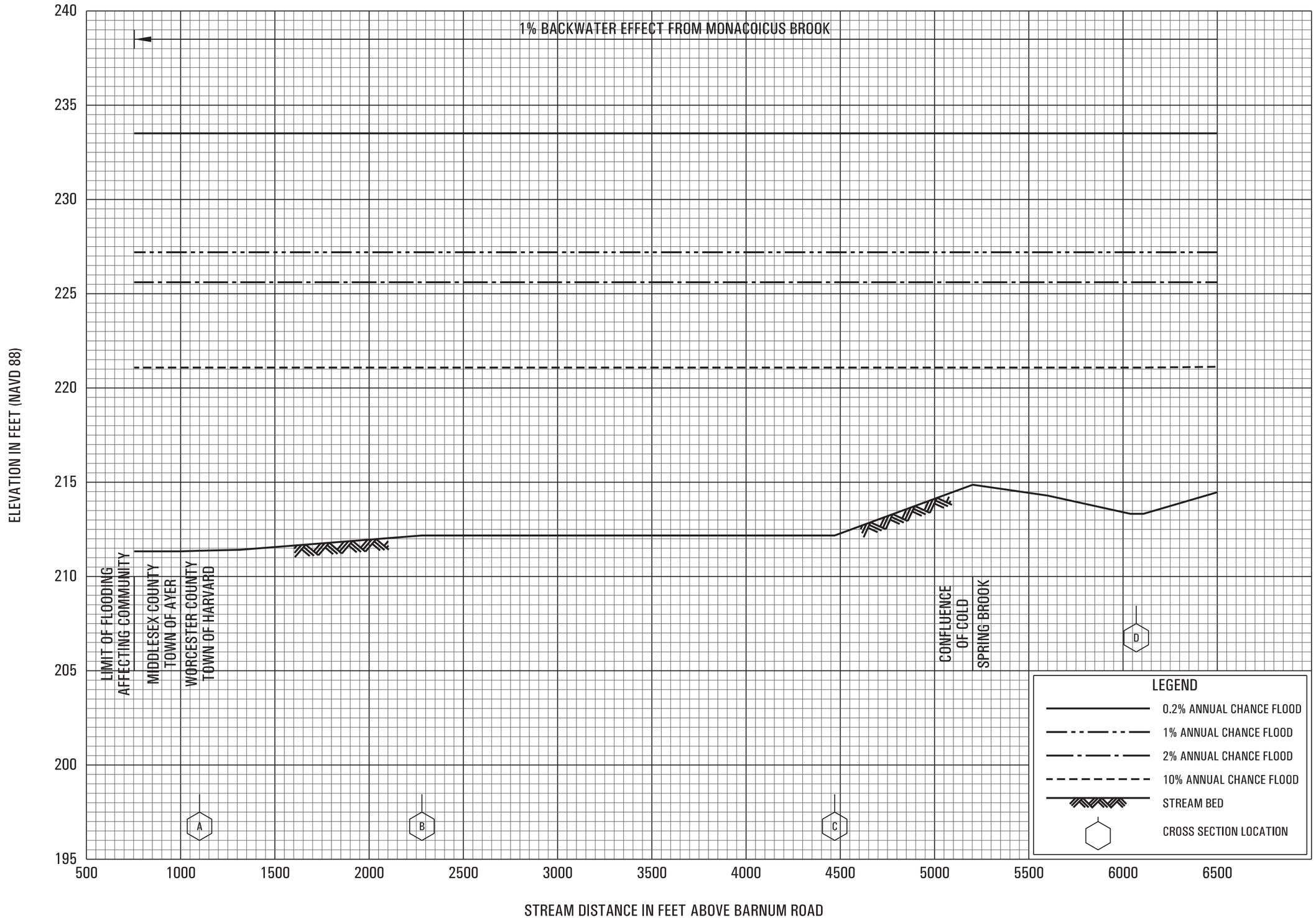

FLOOD PROFILES

BOWERS BROOK

FEDERAL EMERGENCY MANAGEMENT AGENCY

WORCESTER COUNTY, MA

(ALL JURISDICTIONS)

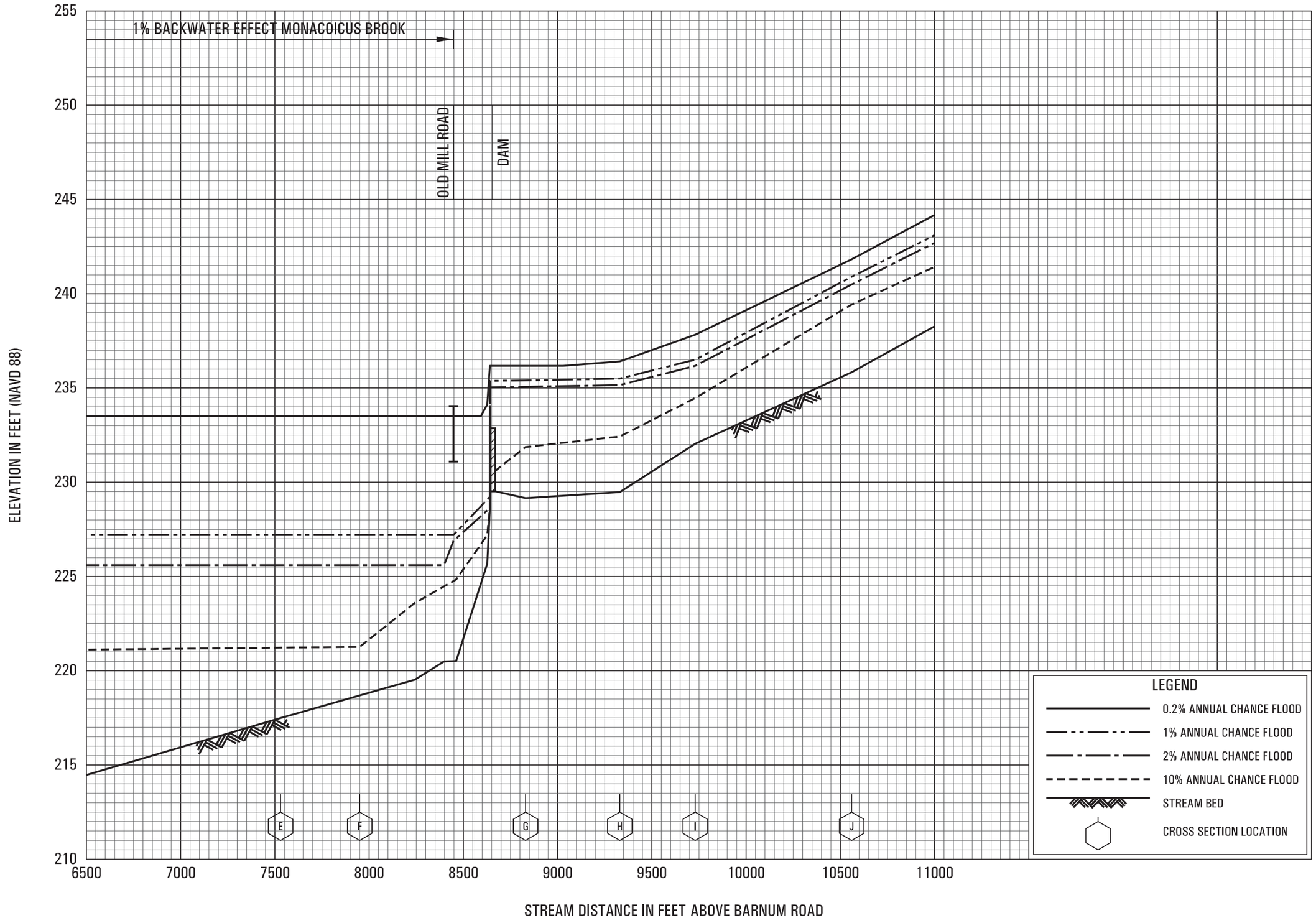

FLOOD PROFILES

BOWERS BROOK

FEDERAL EMERGENCY MANAGEMENT AGENCY

WORCESTER COUNTY, MA

(ALL JURISDICTIONS)

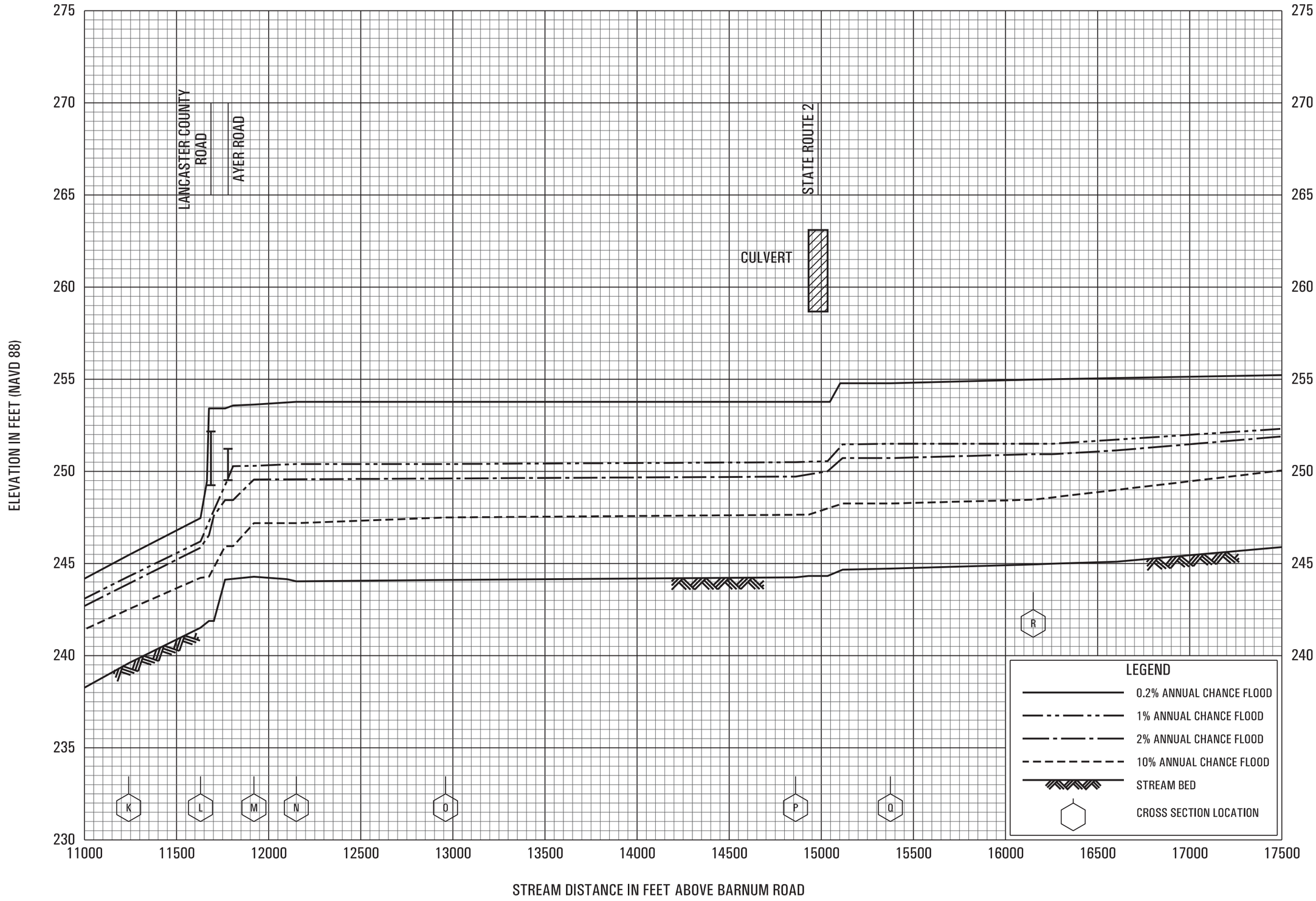

FLOOD PROFILES

BOWERS BROOK

FEDERAL EMERGENCY MANAGEMENT AGENCY

WORCESTER COUNTY, MA

(ALL JURISDICTIONS)

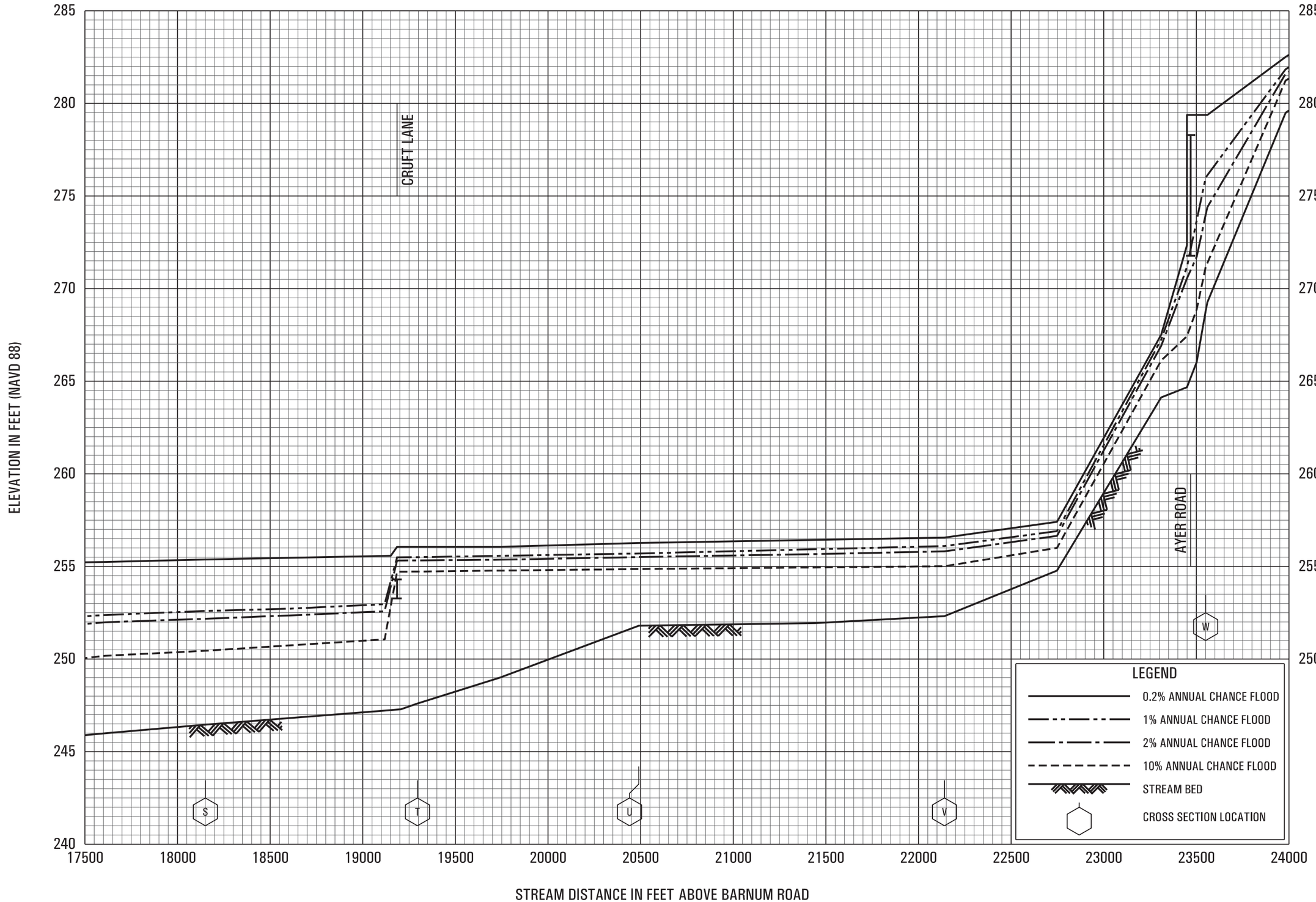

FLOOD PROFILES

BOWERS BROOK

FEDERAL EMERGENCY MANAGEMENT AGENCY

WORCESTER COUNTY, MA

(ALL JURISDICTIONS)

050P

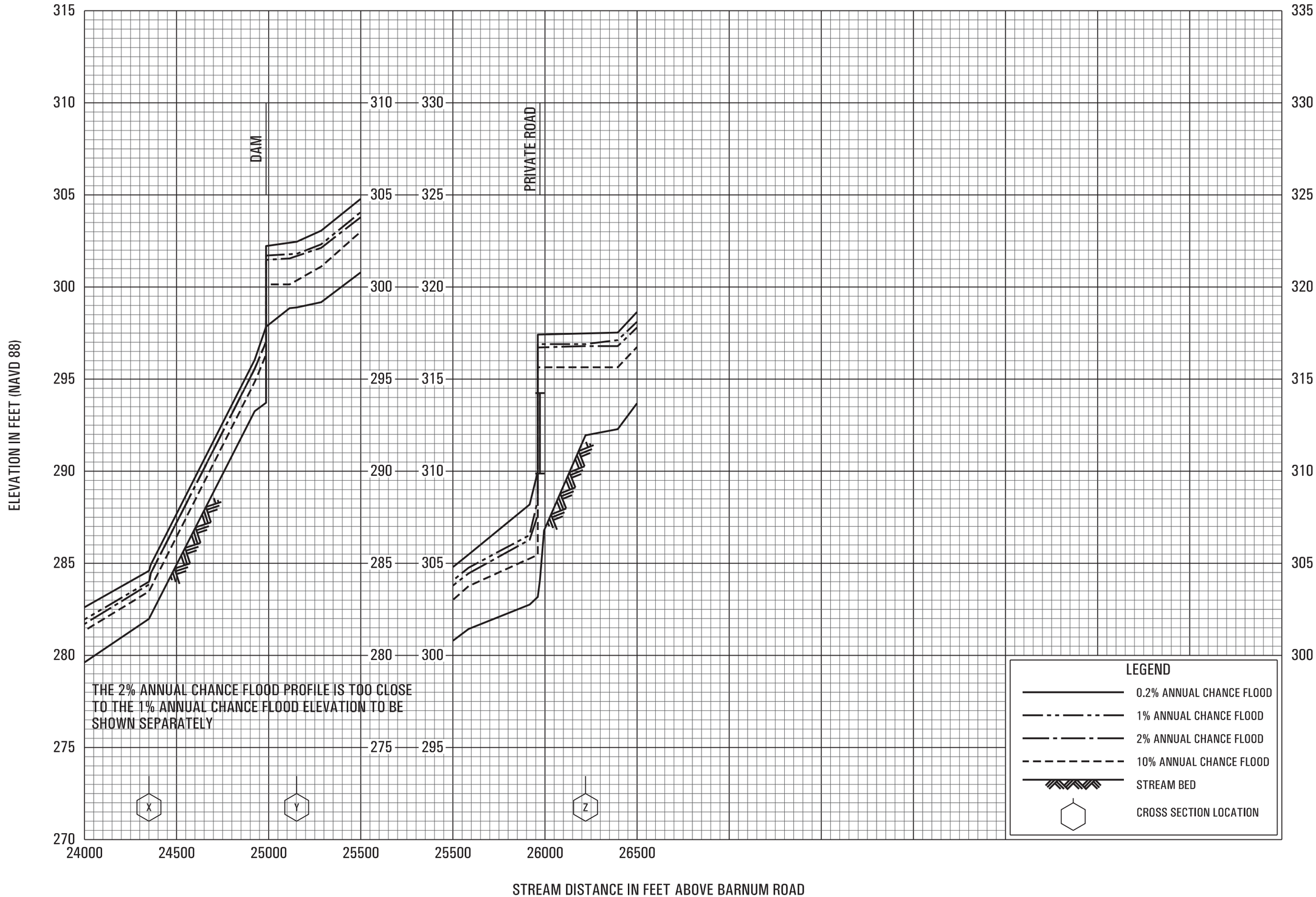

FLOOD PROFILES

BOWERS BROOK

FEDERAL EMERGENCY MANAGEMENT AGENCY

WORCESTER COUNTY, MA

(ALL JURISDICTIONS)

051P

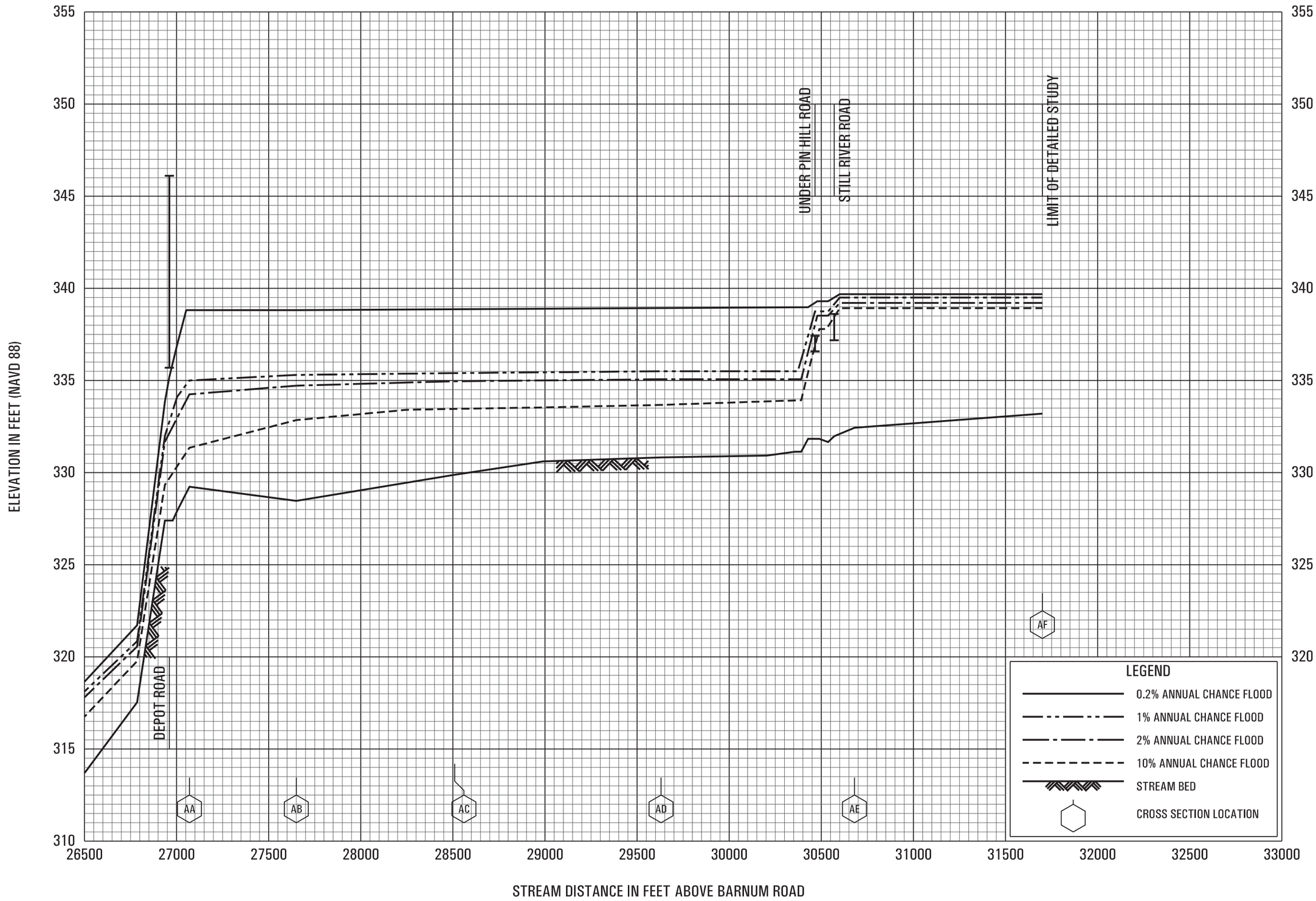

FLOOD PROFILES

BOWERS BROOK

FEDERAL EMERGENCY MANAGEMENT AGENCY

WORCESTER COUNTY, MA

(ALL JURISDICTIONS)

052P

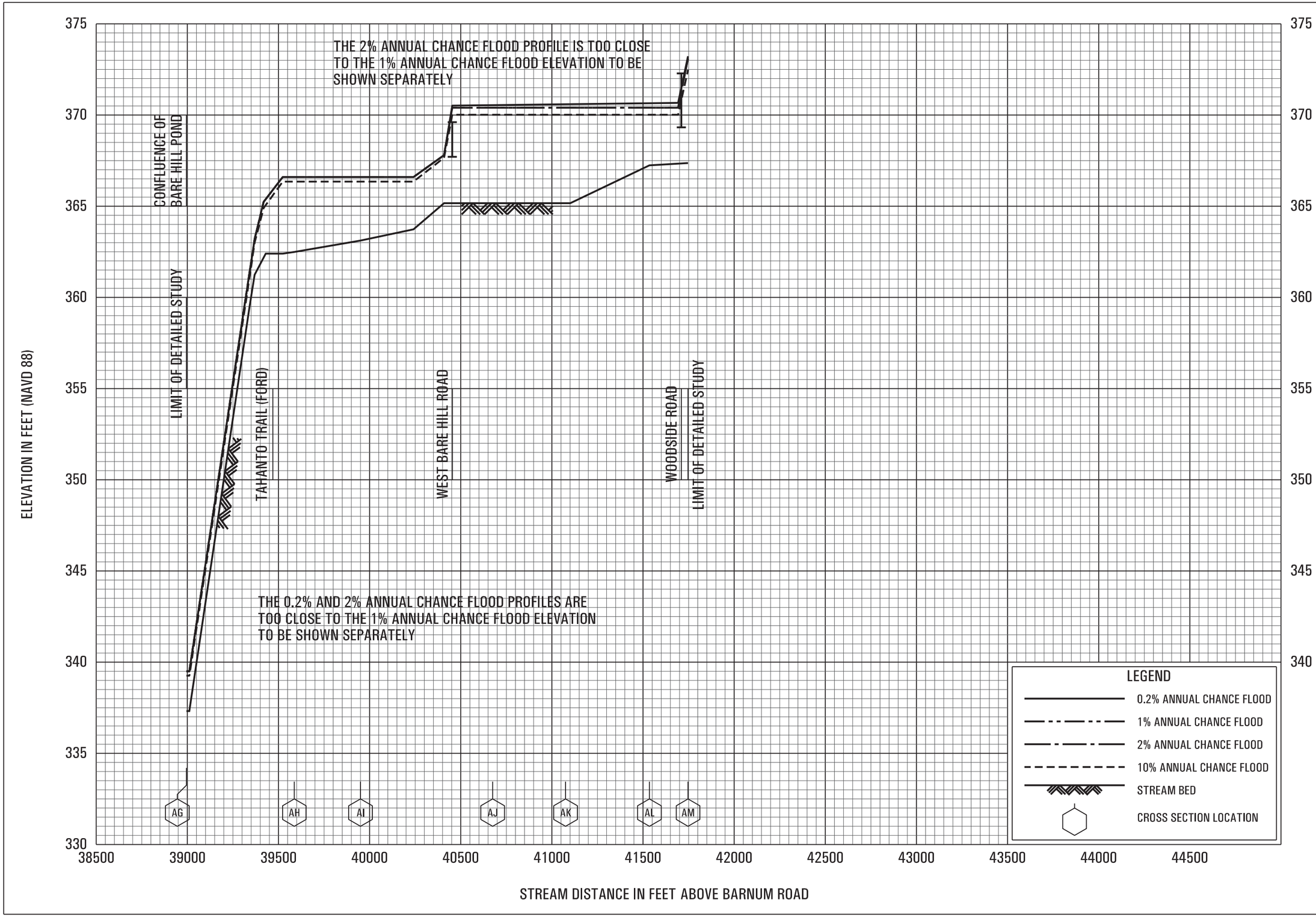

FLOOD PROFILES

BOWERS BROOK

FEDERAL EMERGENCY MANAGEMENT AGENCY

WORCESTER COUNTY, MA

(ALL JURISDICTIONS)

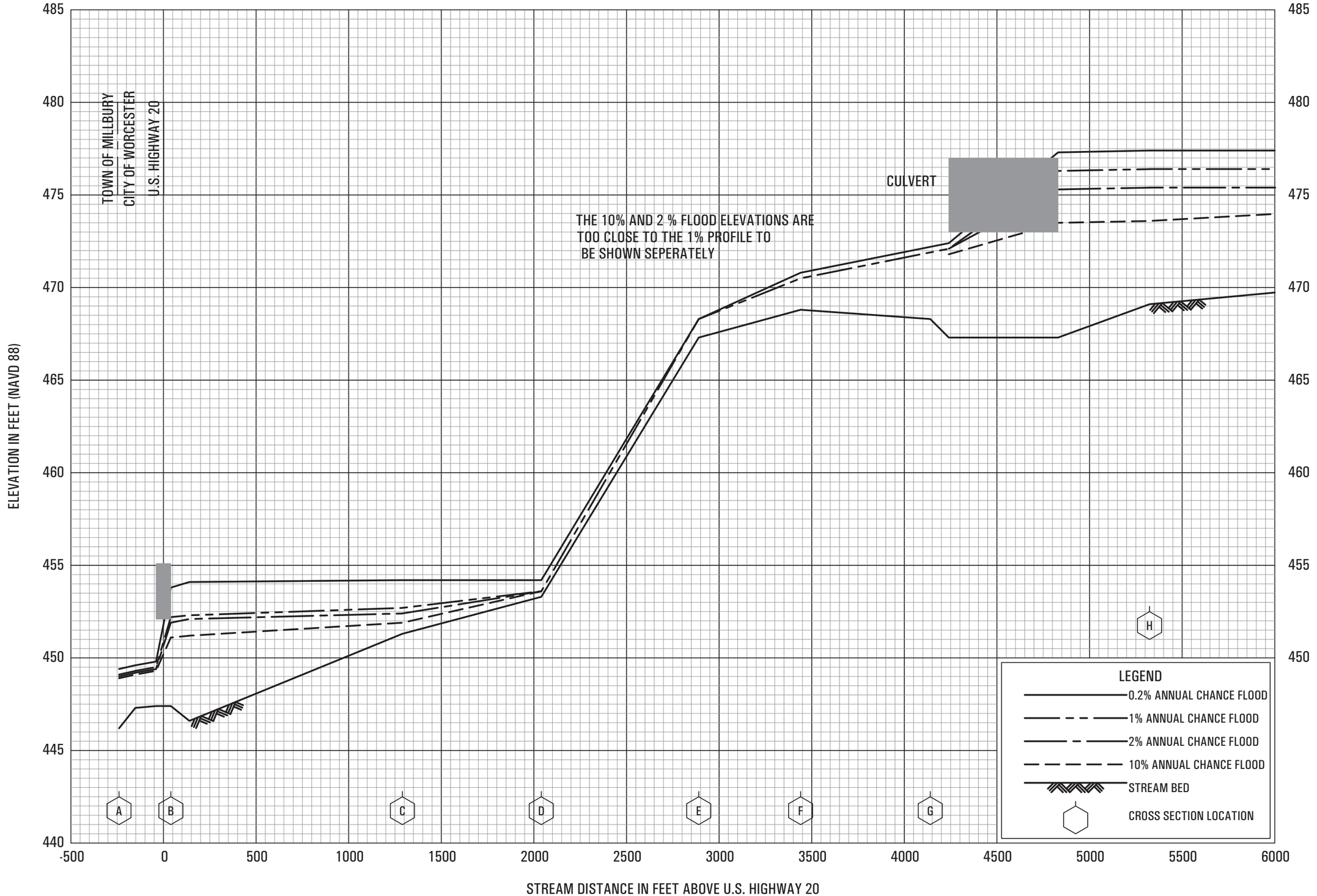

FLOOD PROFILES

BROAD MEADOW BROOK

FEDERAL EMERGENCY MANAGEMENT AGENCY

WORCESTER COUNTY, MA

(ALL JURISDICTIONS)

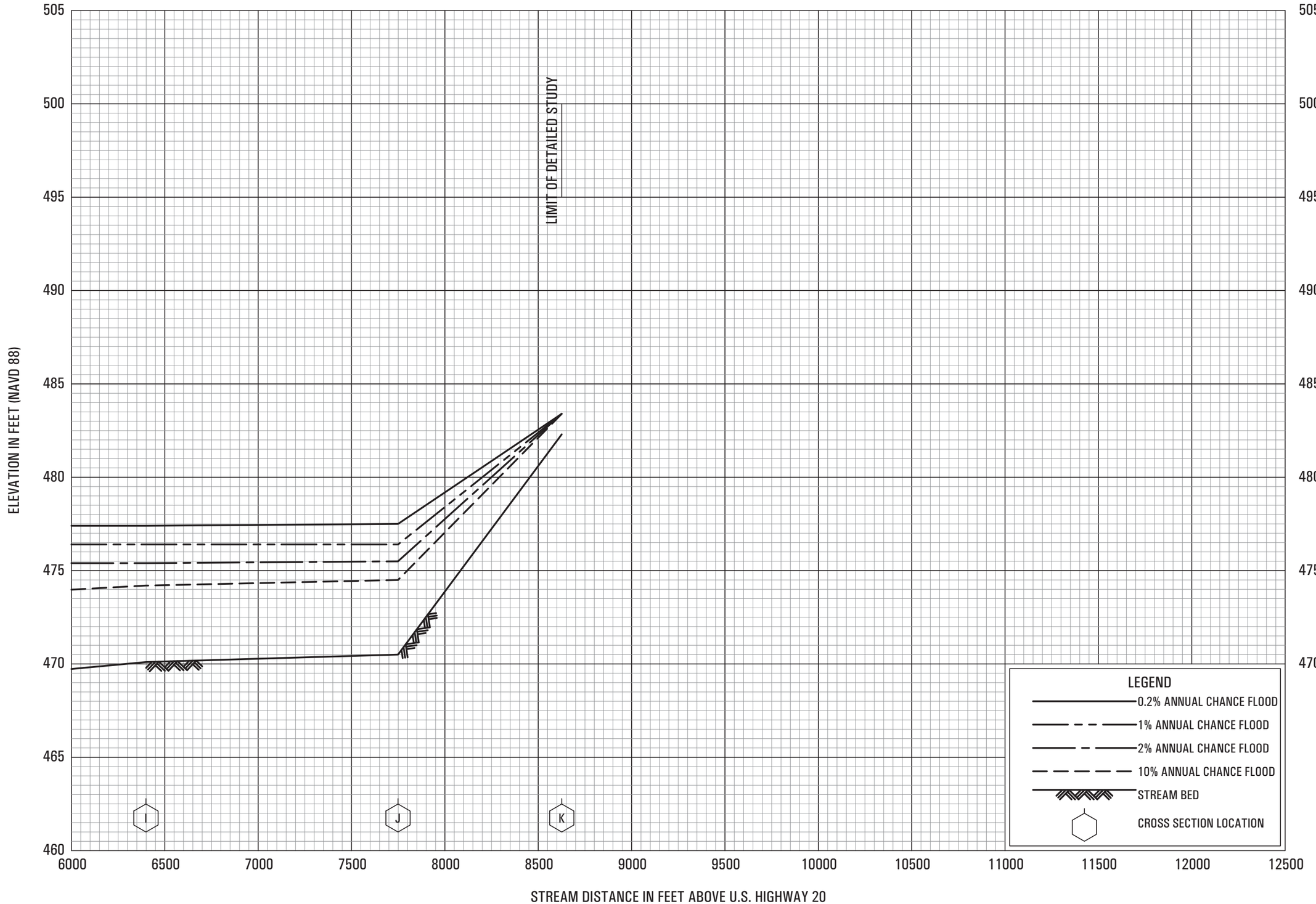

FLOOD PROFILES

BROAD MEADOW BROOK

FEDERAL EMERGENCY MANAGEMENT AGENCY

WORCESTER COUNTY, MA

(ALL JURISDICTIONS)

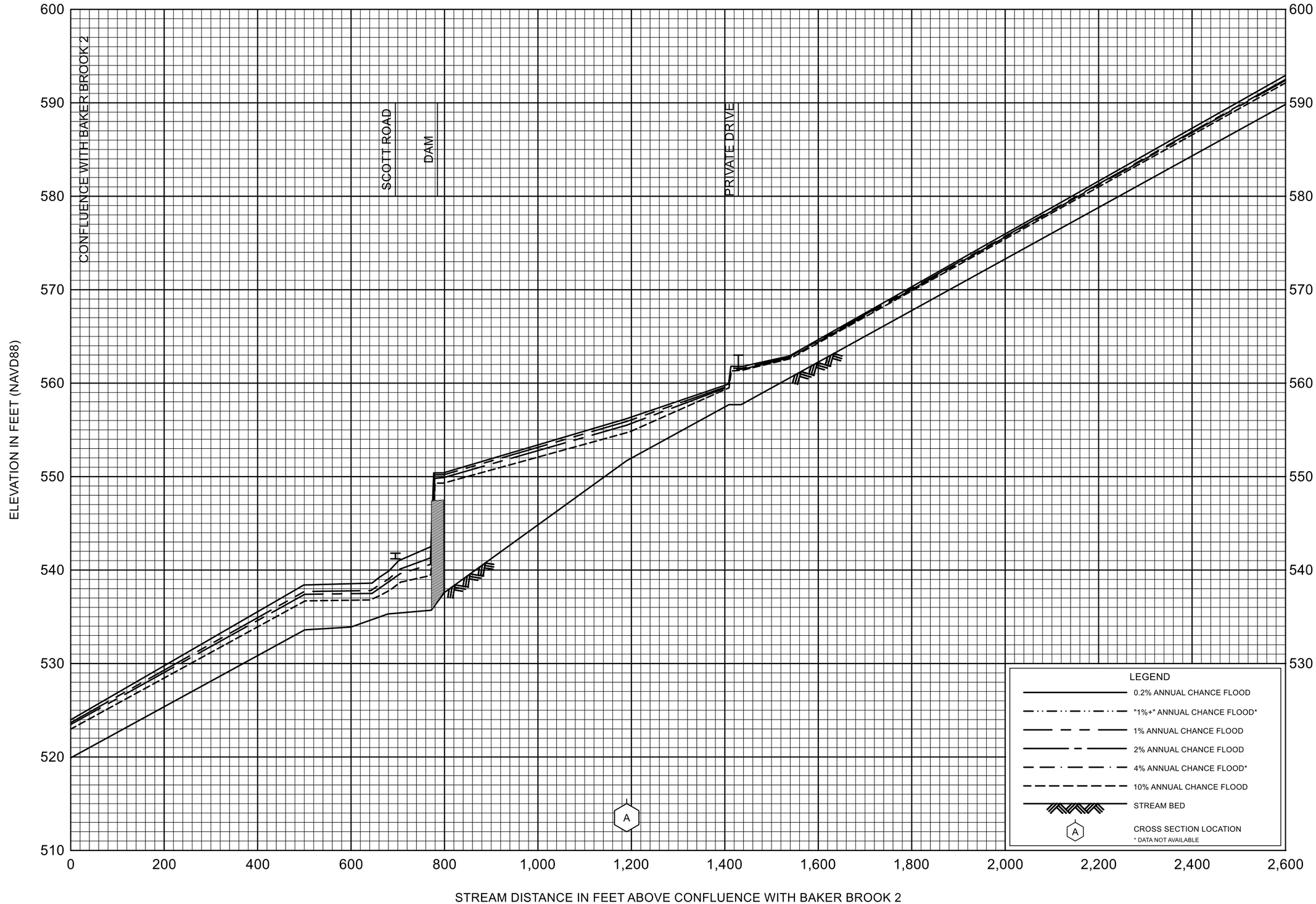

FLOOD PROFILES

BROOK TO SAIMA POND

FEDERAL EMERGENCY MANAGEMENT AGENCY

WORCESTER COUNTY, MA

(ALL JURISDICTIONS)

056P

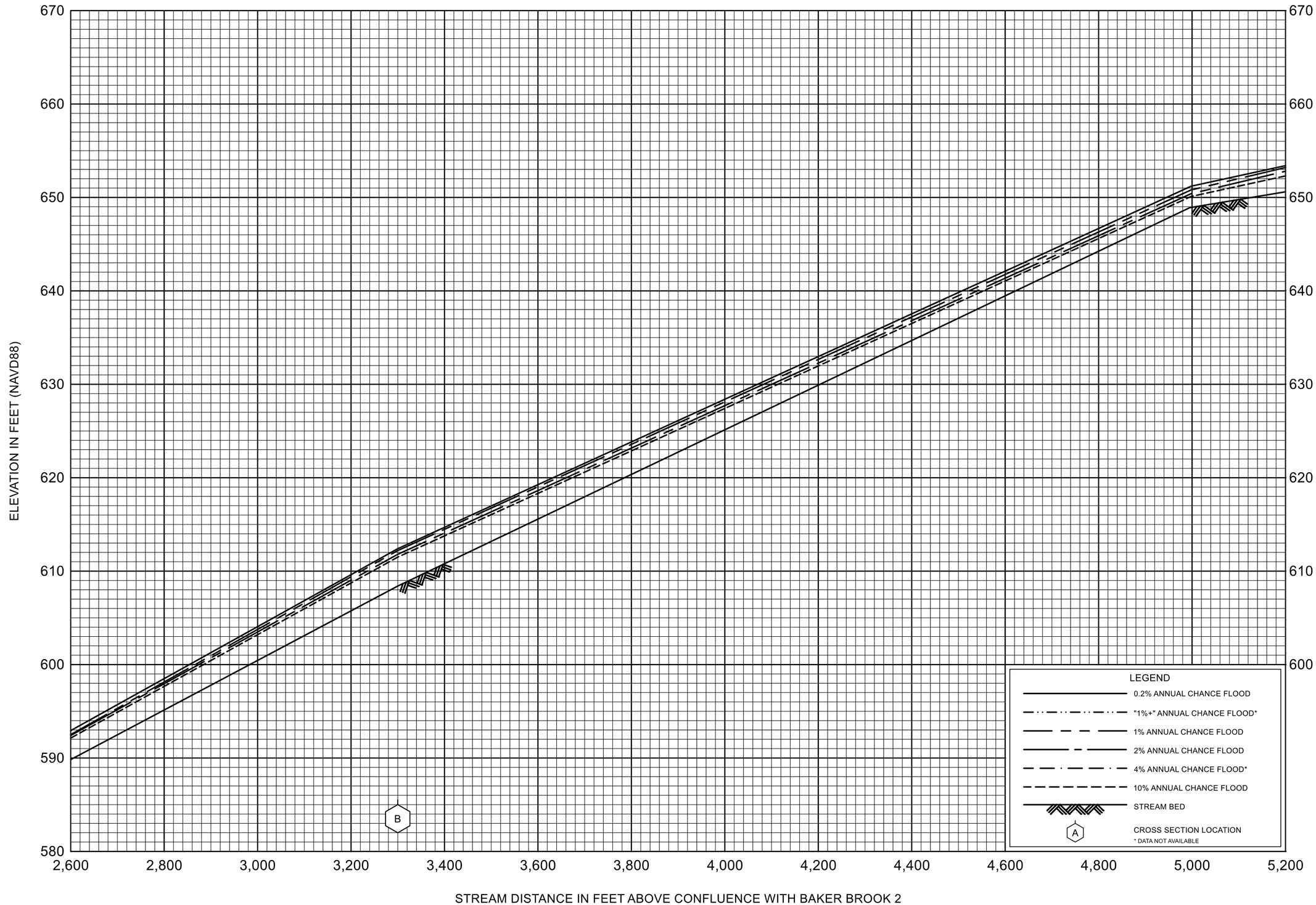

FLOOD PROFILES

BROOK TO SAIMA POND

FEDERAL EMERGENCY MANAGEMENT AGENCY

WORCESTER COUNTY, MA

(ALL JURISDICTIONS)

057P

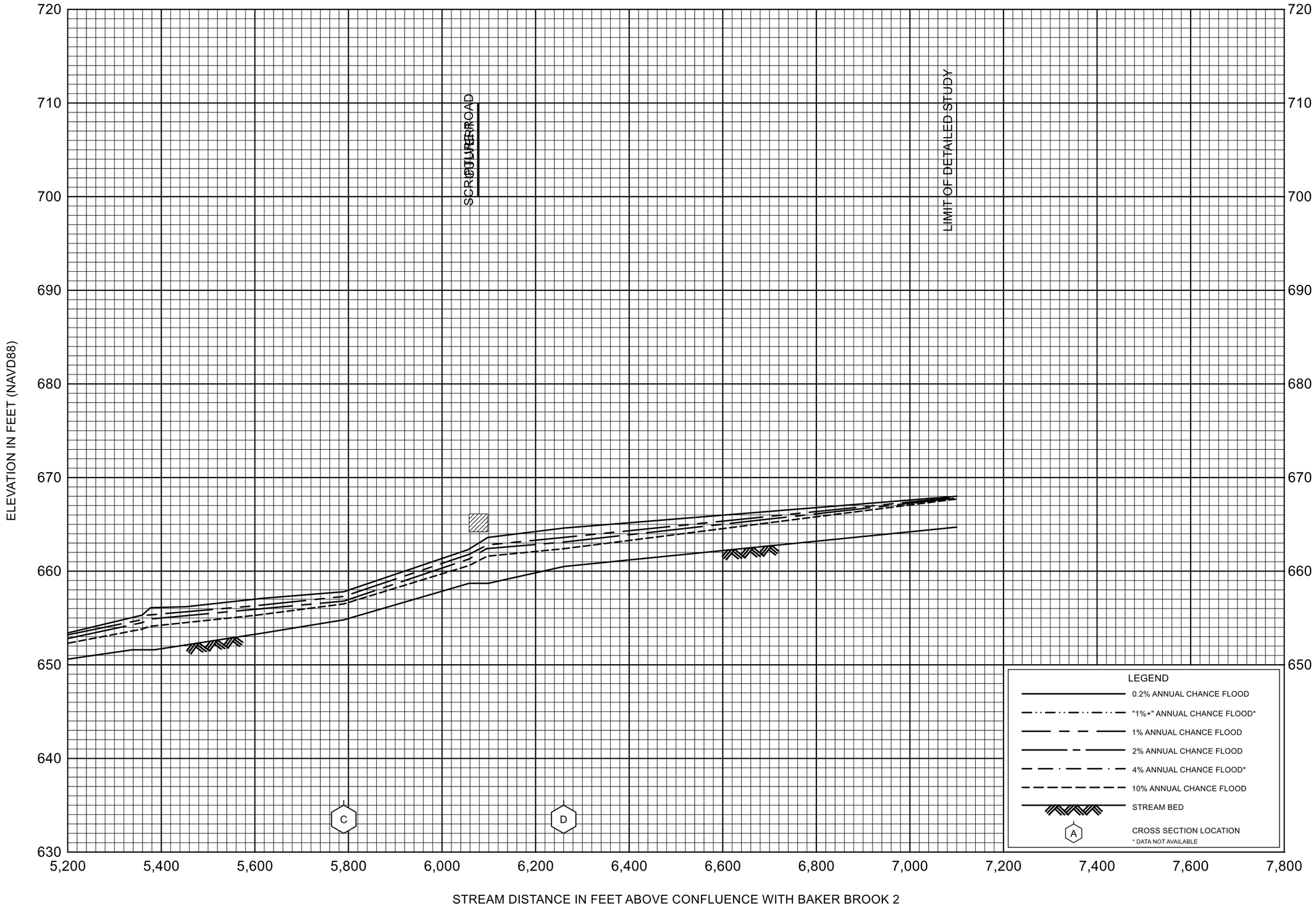

FLOOD PROFILES

BROOK TO SAIMA POND

FEDERAL EMERGENCY MANAGEMENT AGENCY

WORCESTER COUNTY, MA

(ALL JURISDICTIONS)

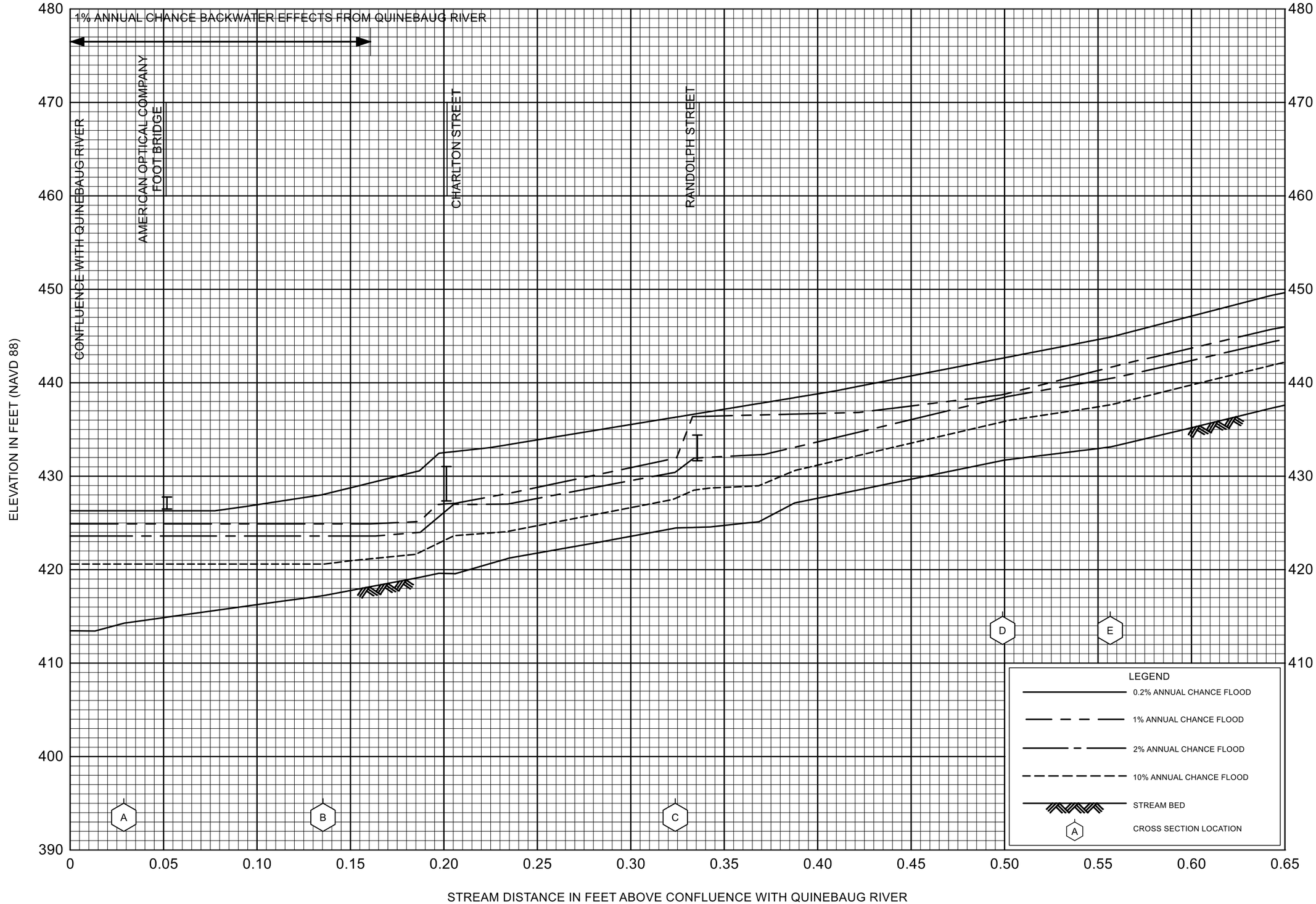

FLOOD PROFILES

CADY BROOK

FEDERAL EMERGENCY MANAGEMENT AGENCY

WORCESTER COUNTY, MA

(ALL JURISDICTIONS)

059P

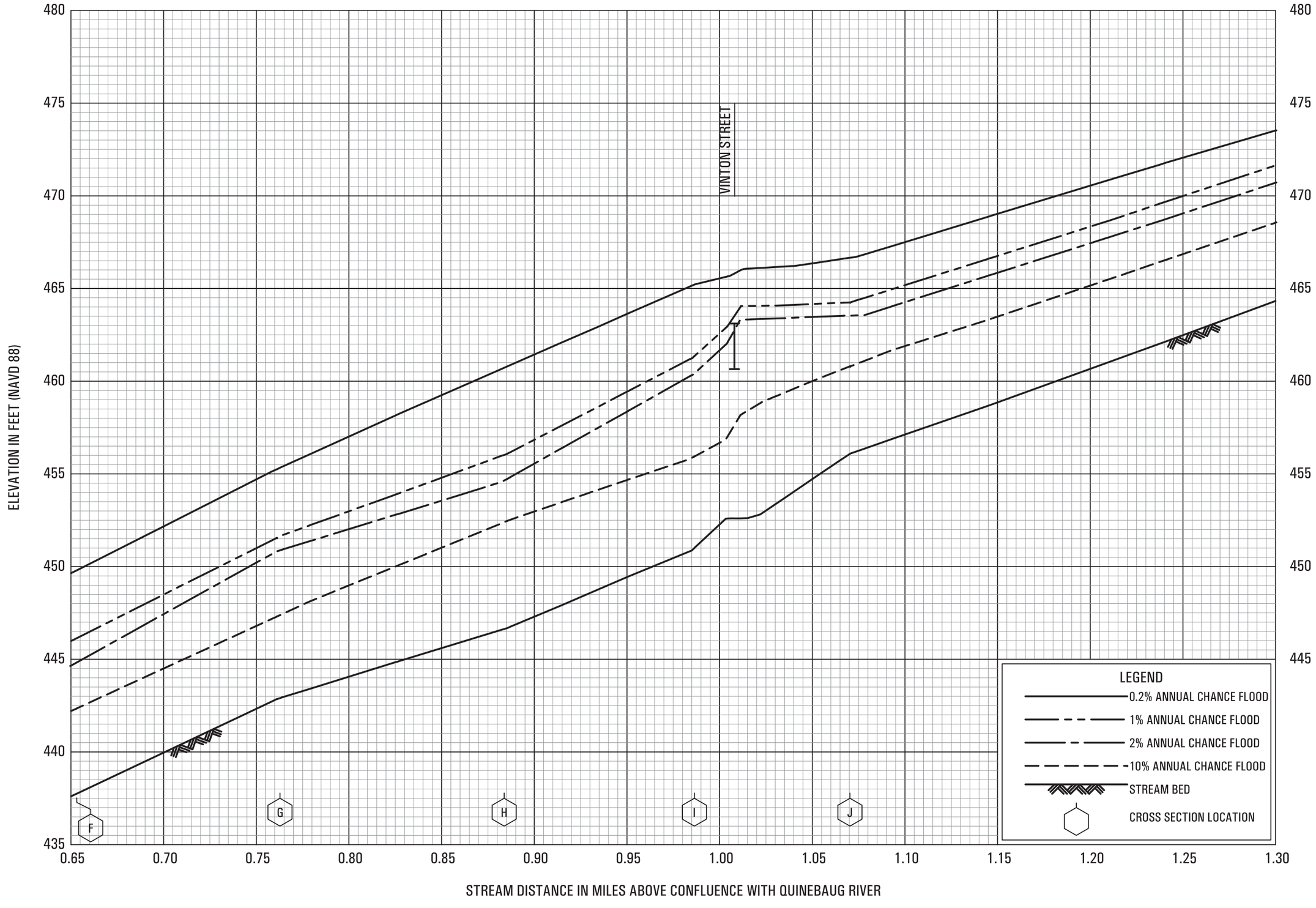

FLOOD PROFILES

CADY BROOK

FEDERAL EMERGENCY MANAGEMENT AGENCY

WORCESTER COUNTY, MA

(ALL JURISDICTIONS)

060P

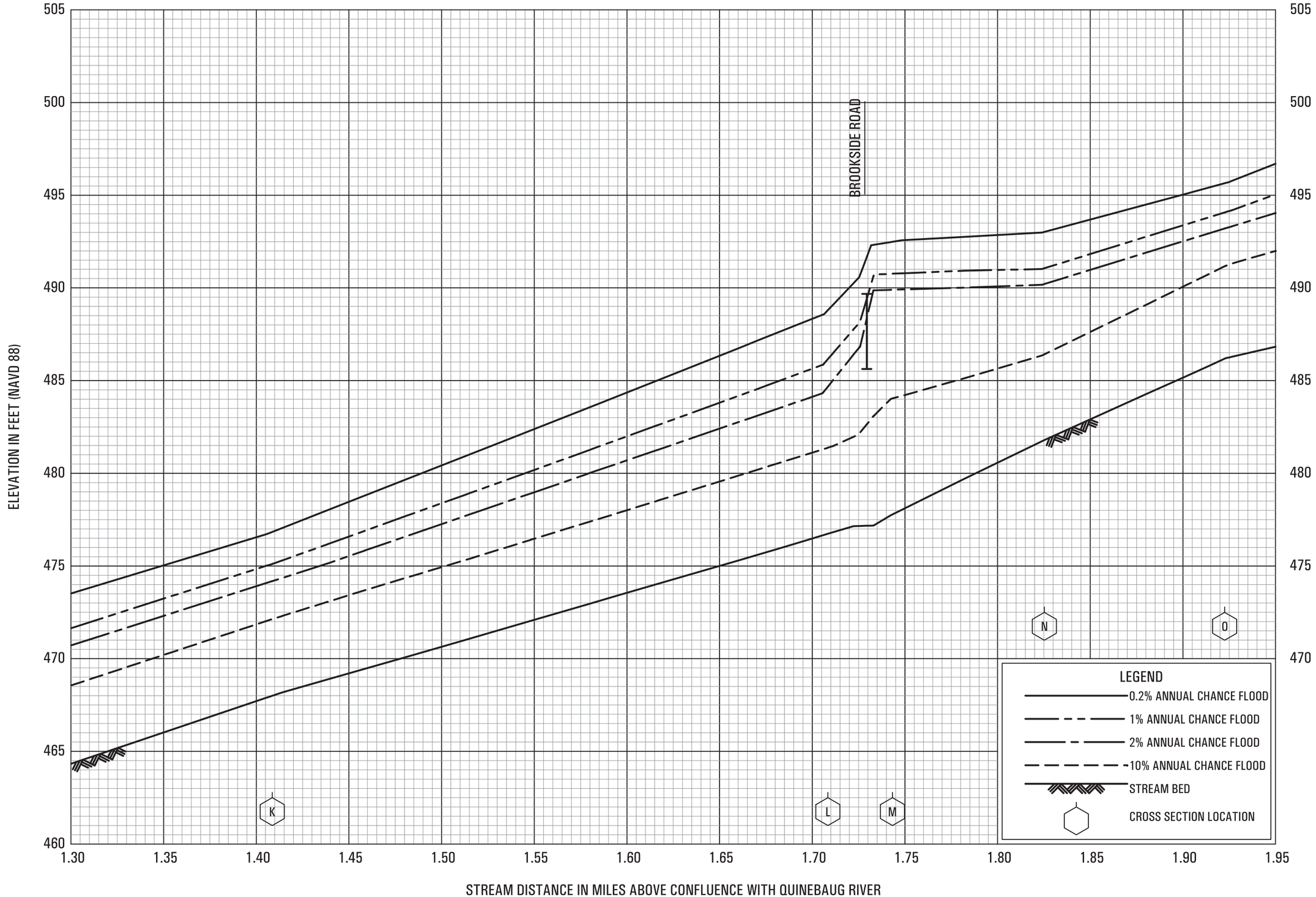

FLOOD PROFILES

CADY BROOK

FEDERAL EMERGENCY MANAGEMENT AGENCY

WORCESTER COUNTY, MA

(ALL JURISDICTIONS)

061P

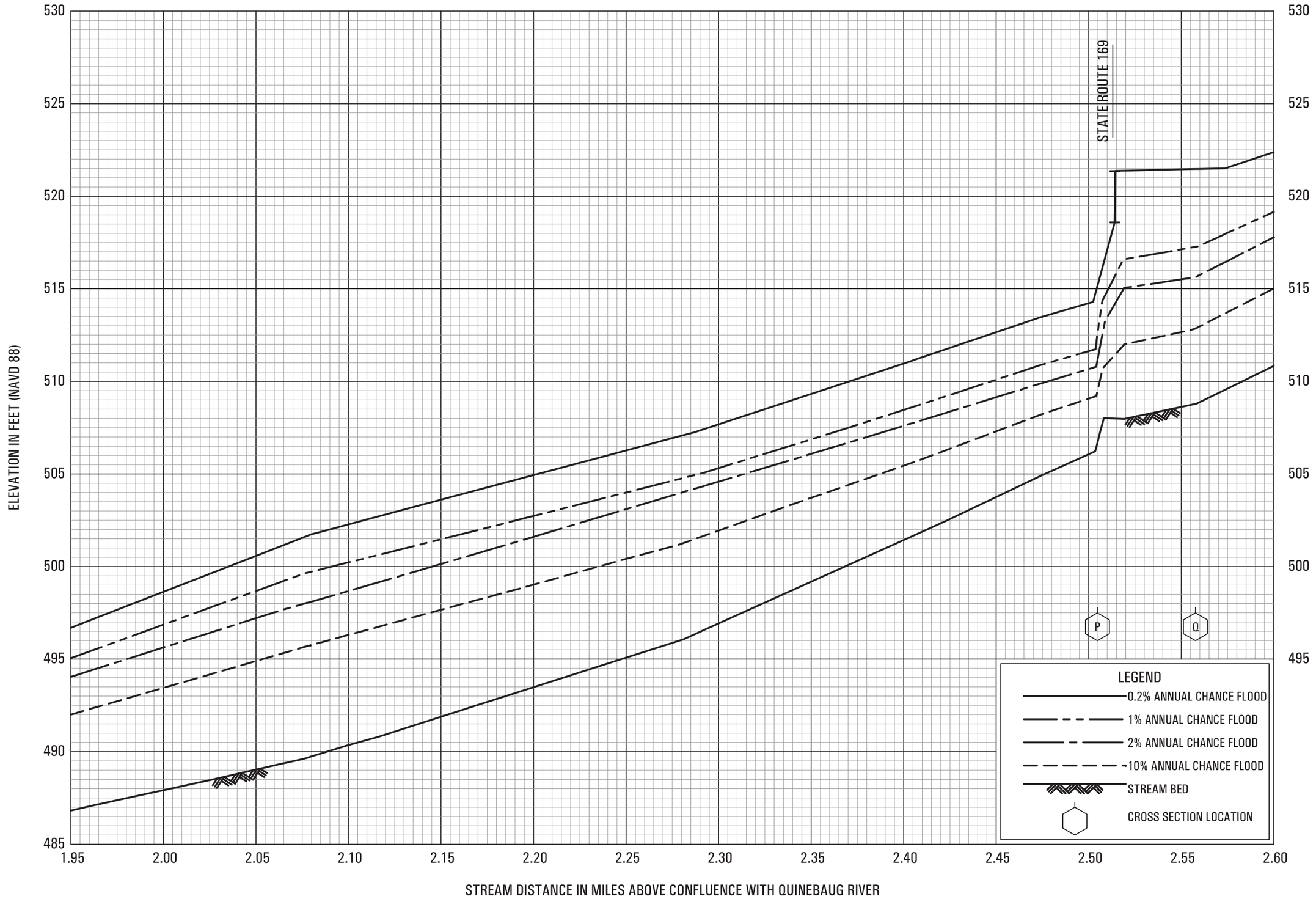

FLOOD PROFILES

CADY BROOK

FEDERAL EMERGENCY MANAGEMENT AGENCY

WORCESTER COUNTY, MA

(ALL JURISDICTIONS)

062P

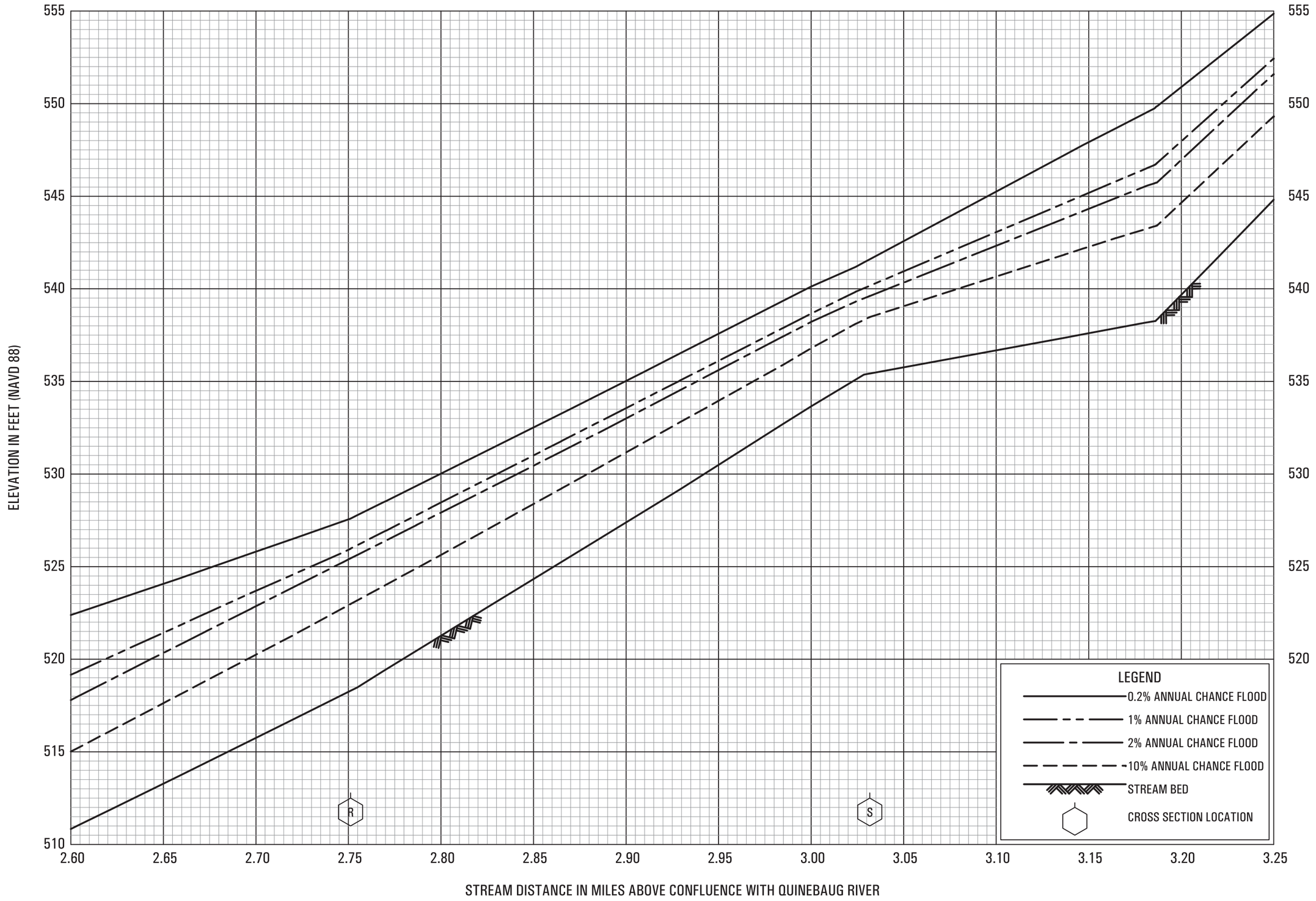

FLOOD PROFILES

CADY BROOK

FEDERAL EMERGENCY MANAGEMENT AGENCY

WORCESTER COUNTY, MA

(ALL JURISDICTIONS)

063P

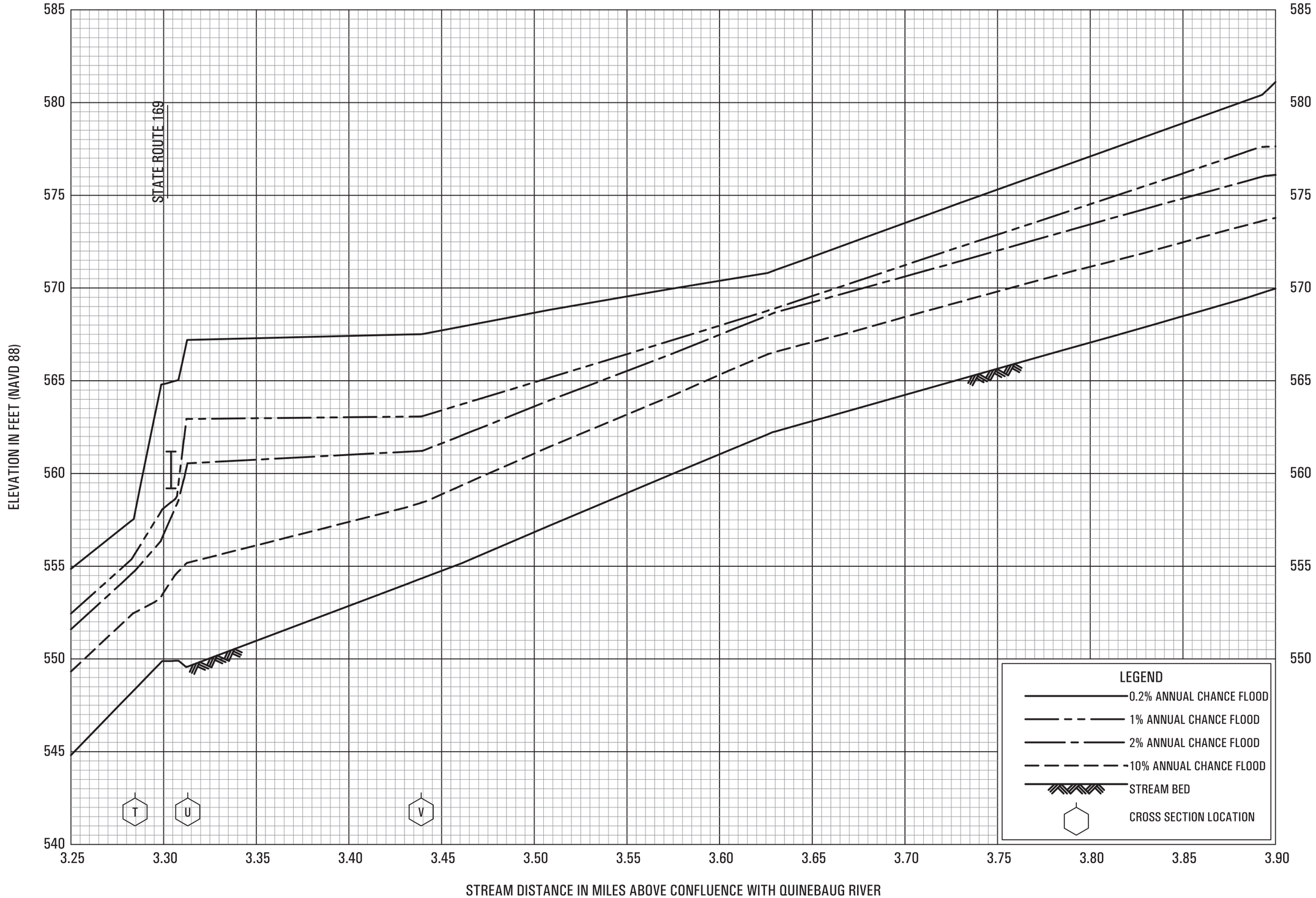

FLOOD PROFILES

CADY BROOK

FEDERAL EMERGENCY MANAGEMENT AGENCY

WORCESTER COUNTY, MA

(ALL JURISDICTIONS)

064P

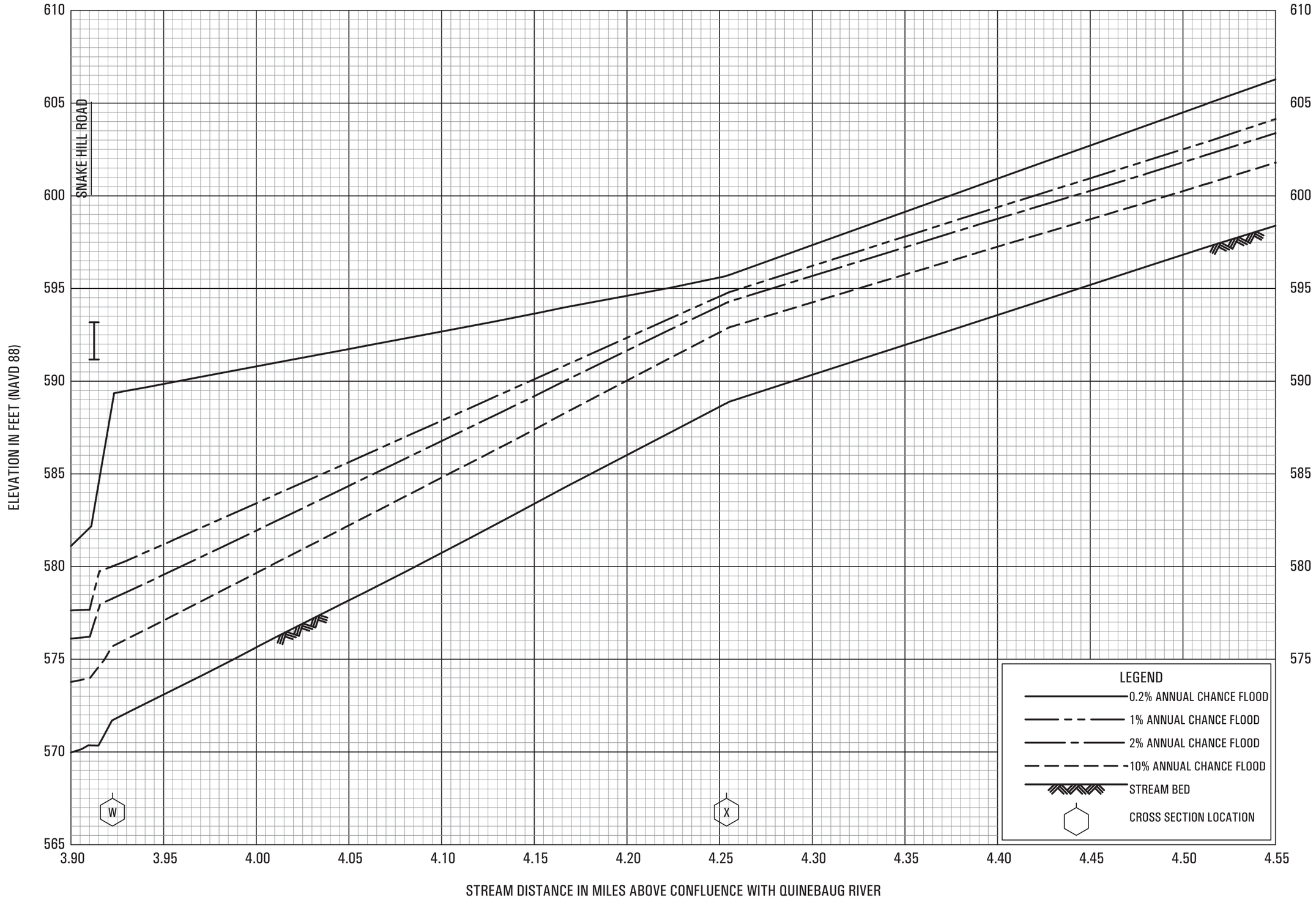

FLOOD PROFILES

CADY BROOK

FEDERAL EMERGENCY MANAGEMENT AGENCY

WORCESTER COUNTY, MA

(ALL JURISDICTIONS)

065P

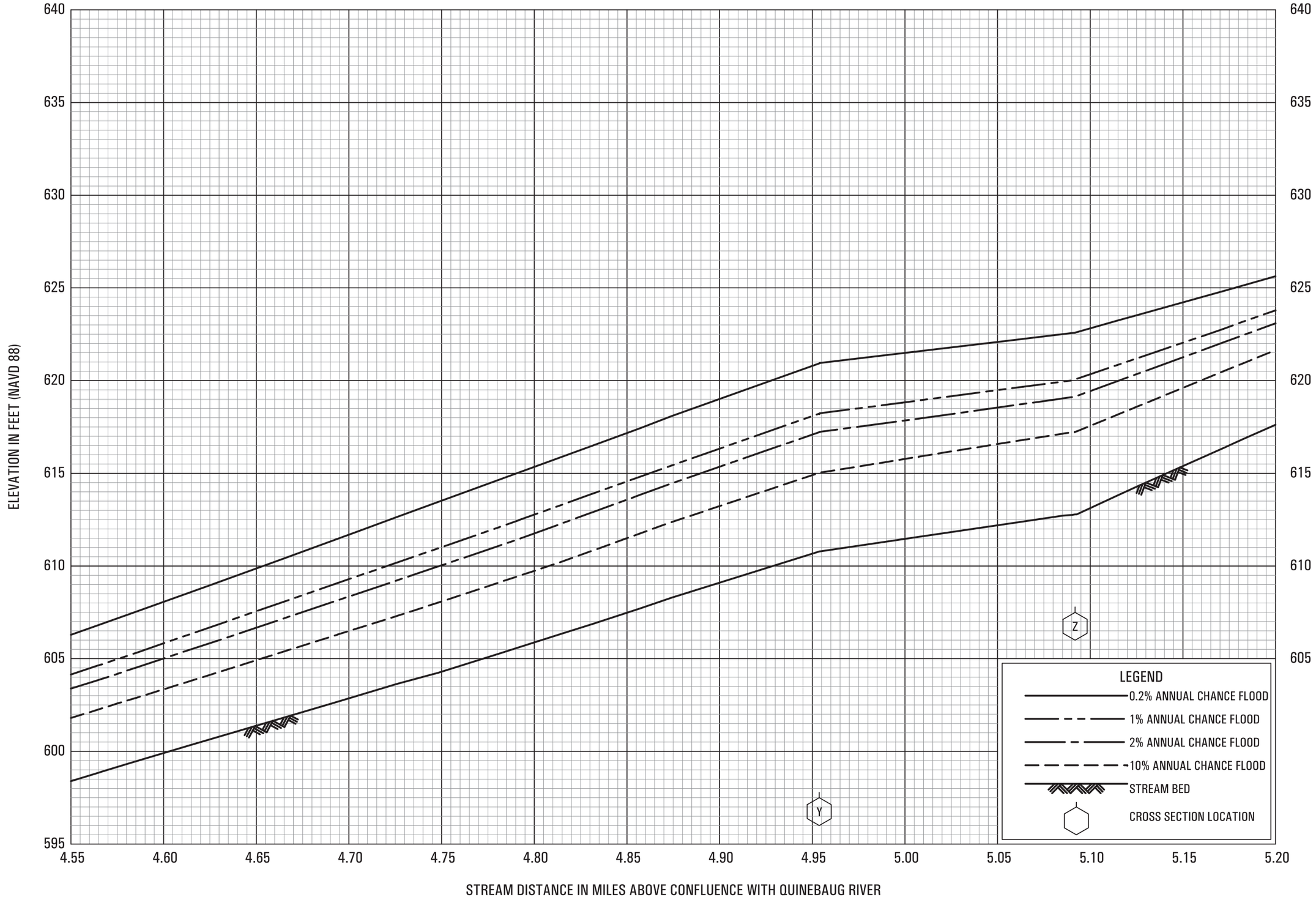

FLOOD PROFILES

CADY BROOK

FEDERAL EMERGENCY MANAGEMENT AGENCY

WORCESTER COUNTY, MA

(ALL JURISDICTIONS)

066P

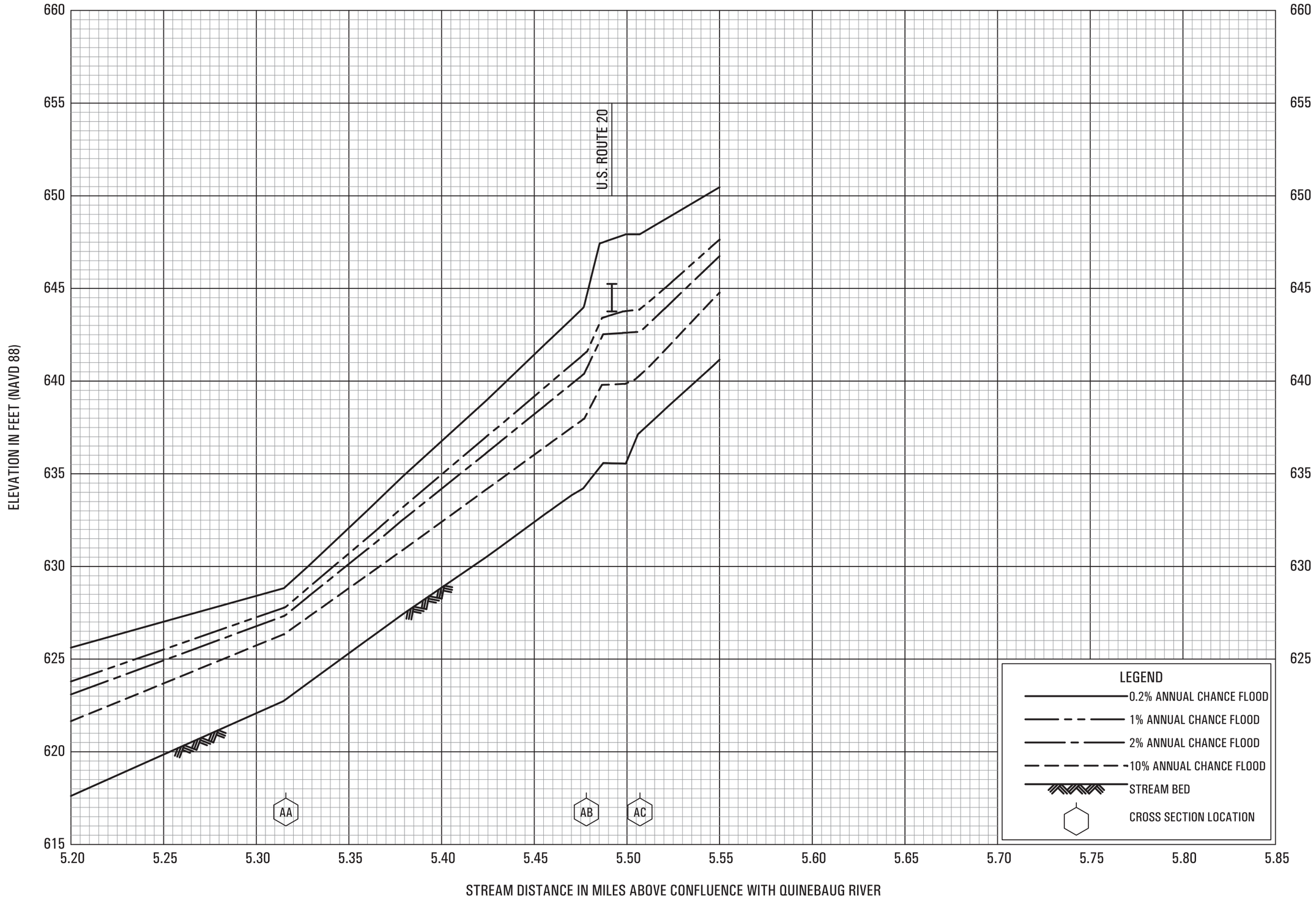

FLOOD PROFILES

CADY BROOK

FEDERAL EMERGENCY MANAGEMENT AGENCY

WORCESTER COUNTY, MA

(ALL JURISDICTIONS)

067P

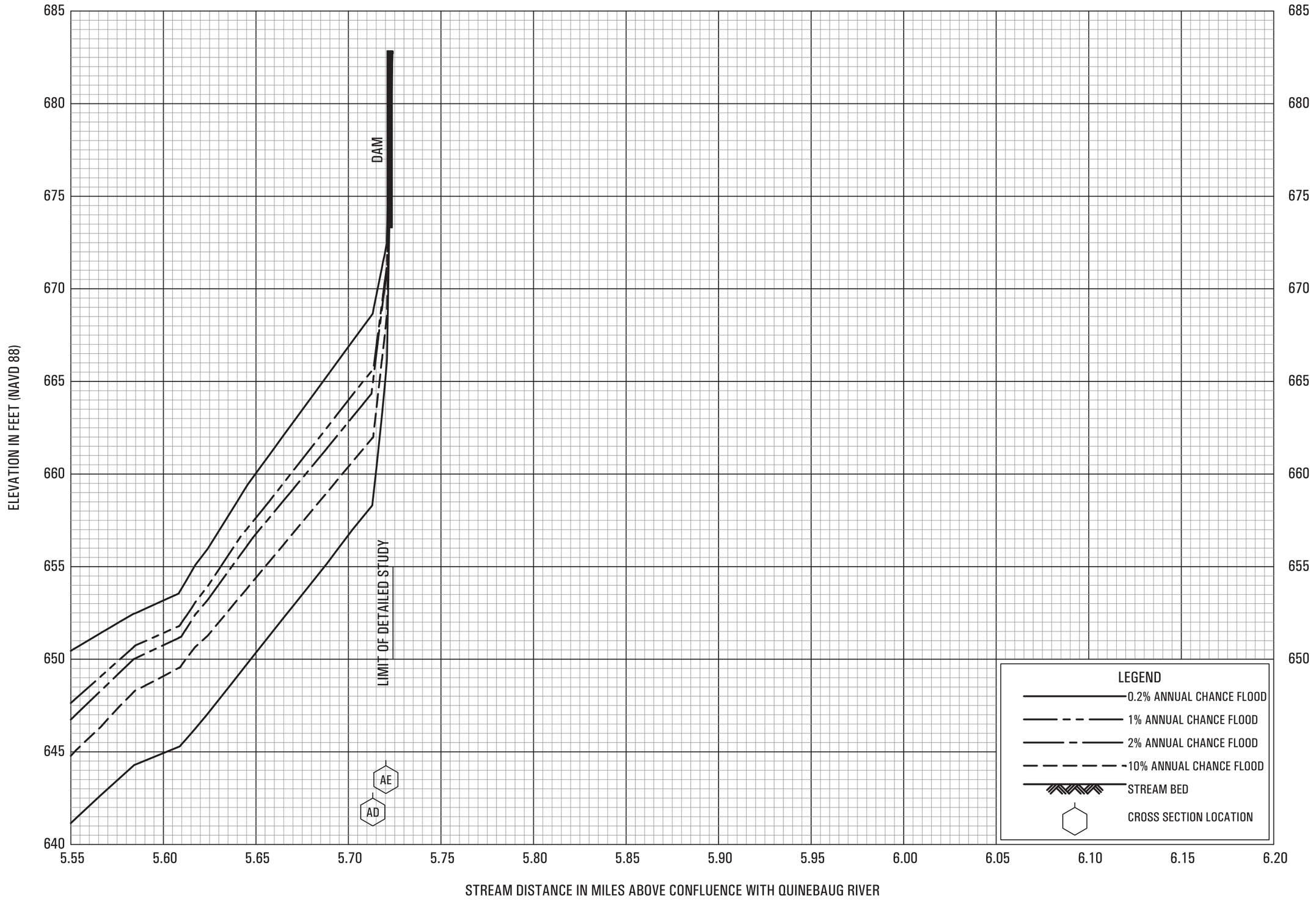

FLOOD PROFILES

CADY BROOK

FEDERAL EMERGENCY MANAGEMENT AGENCY

WORCESTER COUNTY, MA

(ALL JURISDICTIONS)

068P

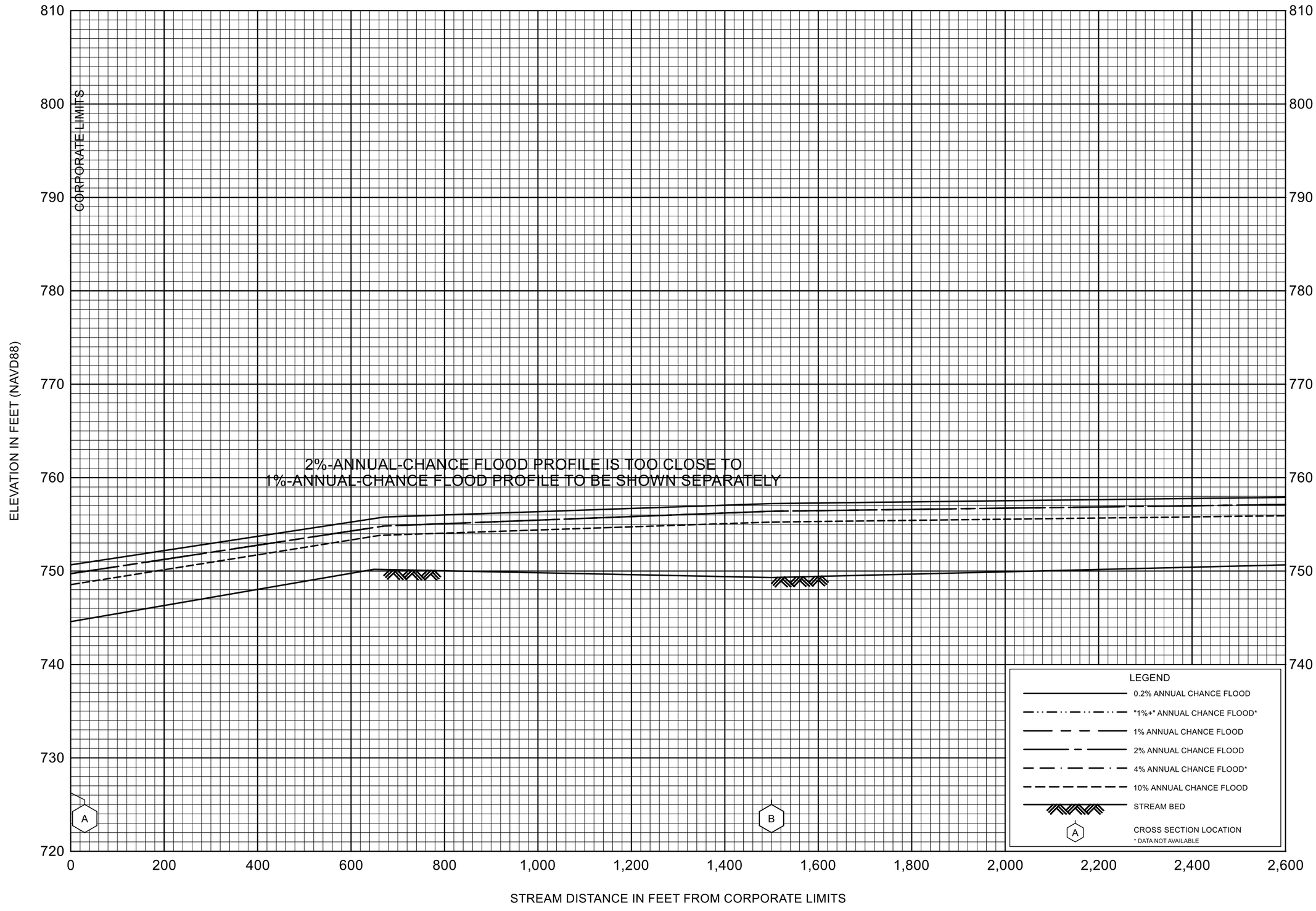

FLOOD PROFILES

CANESTO BROOK

FEDERAL EMERGENCY MANAGEMENT AGENCY

WORCESTER COUNTY, MA

(ALL JURISDICTIONS)

069P

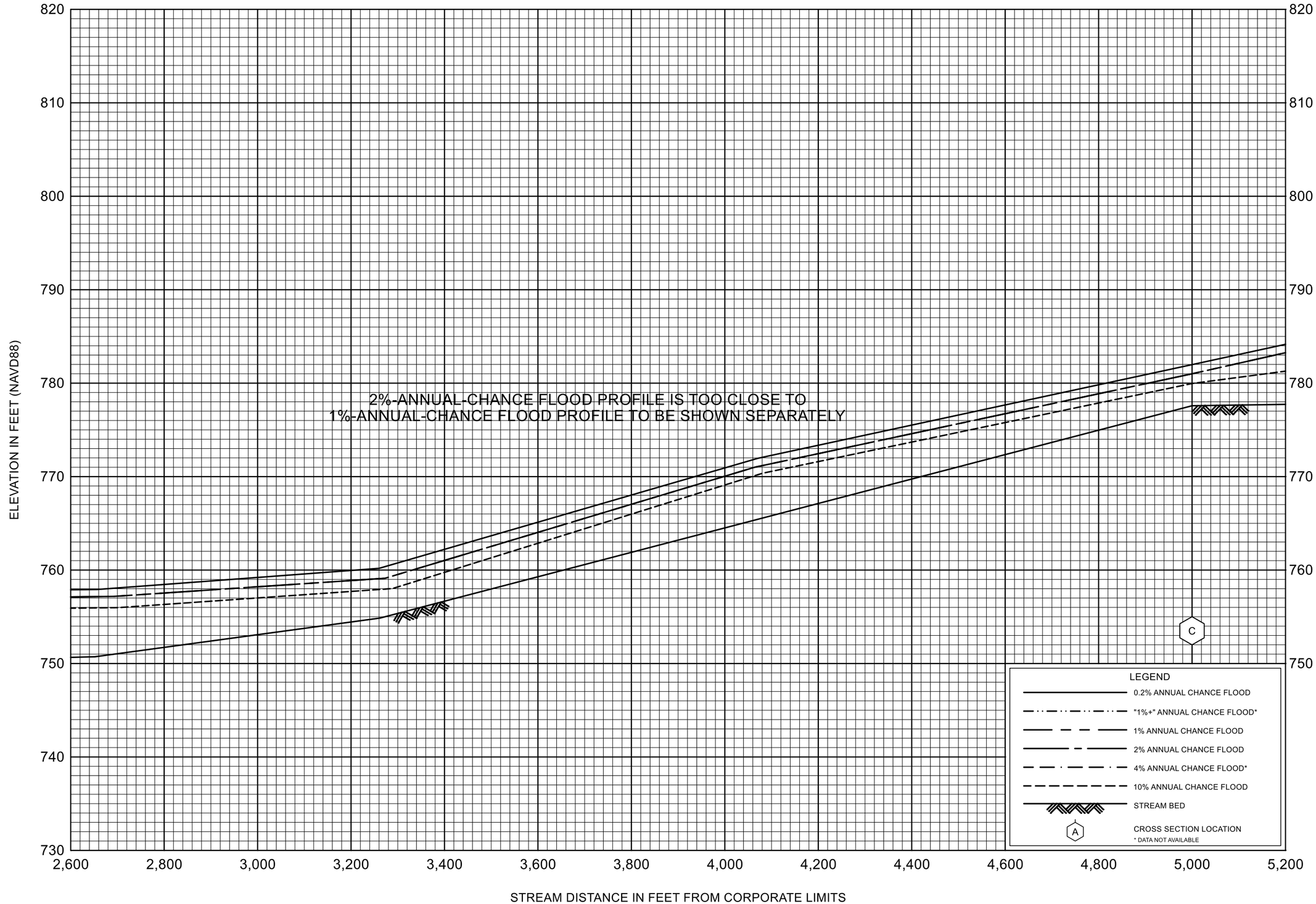

FLOOD PROFILES

CANESTO BROOK

FEDERAL EMERGENCY MANAGEMENT AGENCY

WORCESTER COUNTY, MA

(ALL JURISDICTIONS)

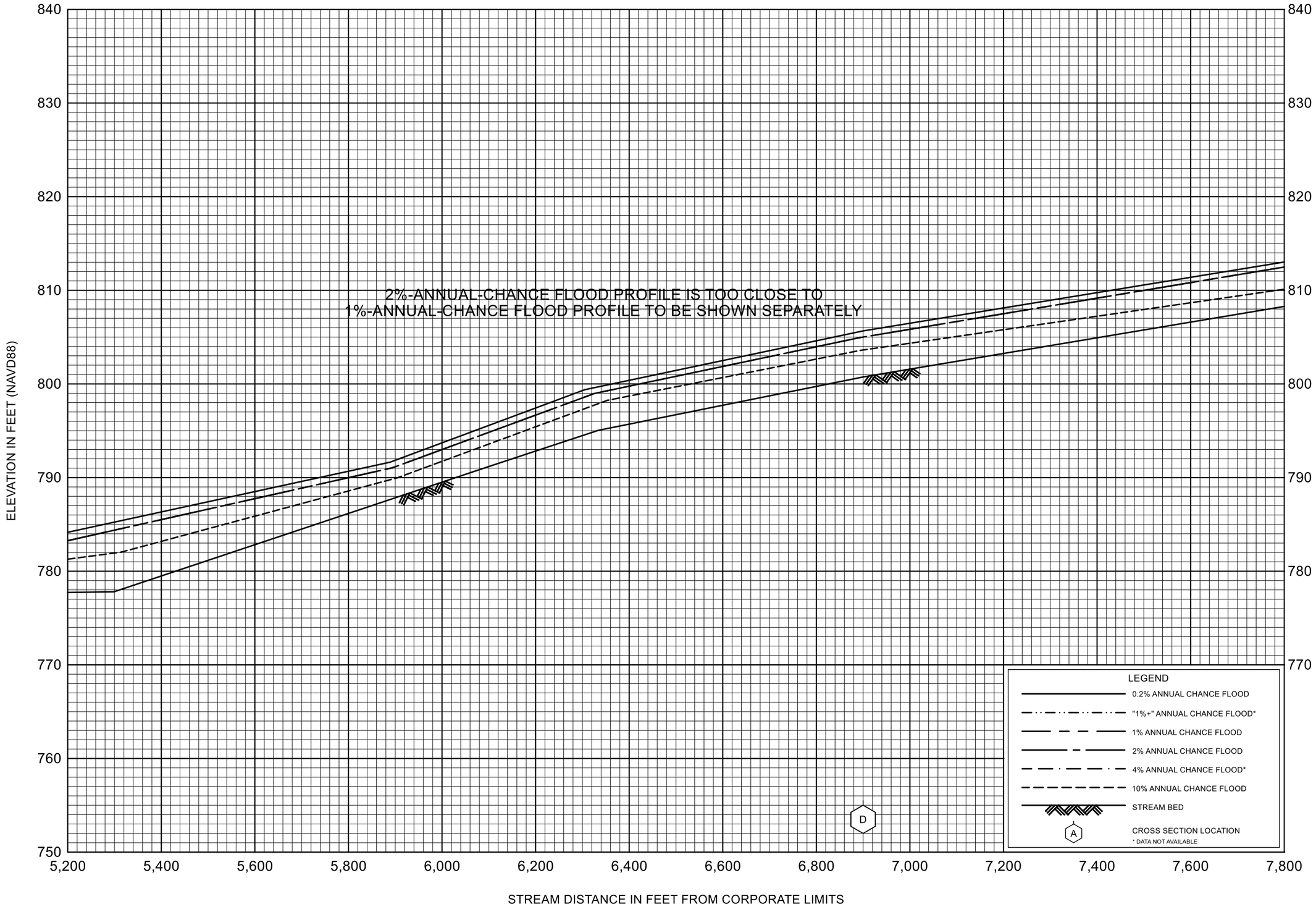

FLOOD PROFILES

CANESTO BROOK

FEDERAL EMERGENCY MANAGEMENT AGENCY

WORCESTER COUNTY, MA

(ALL JURISDICTIONS)

071P

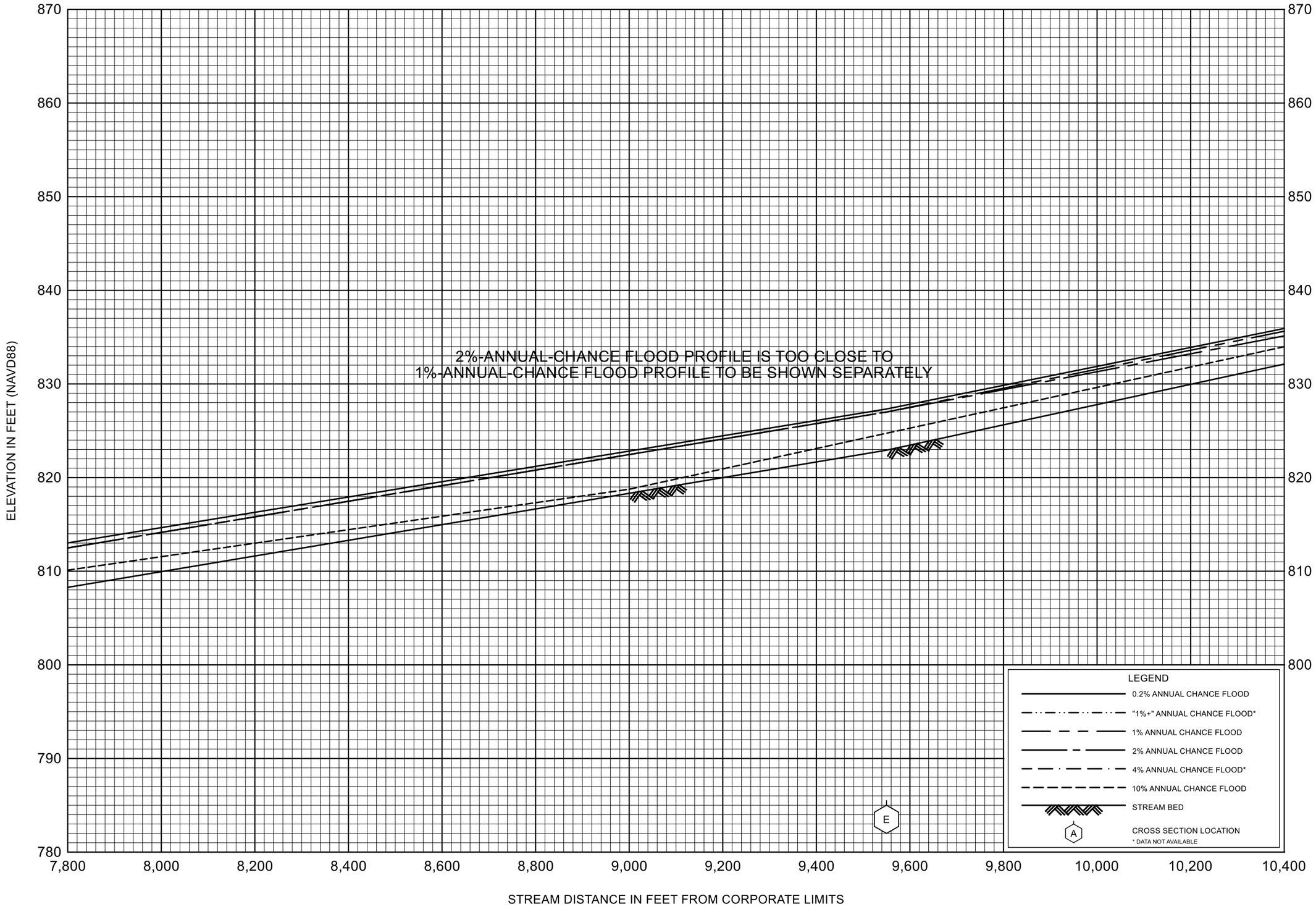

FLOOD PROFILES

CANESTO BROOK

FEDERAL EMERGENCY MANAGEMENT AGENCY

WORCESTER COUNTY, MA

(ALL JURISDICTIONS)

072P

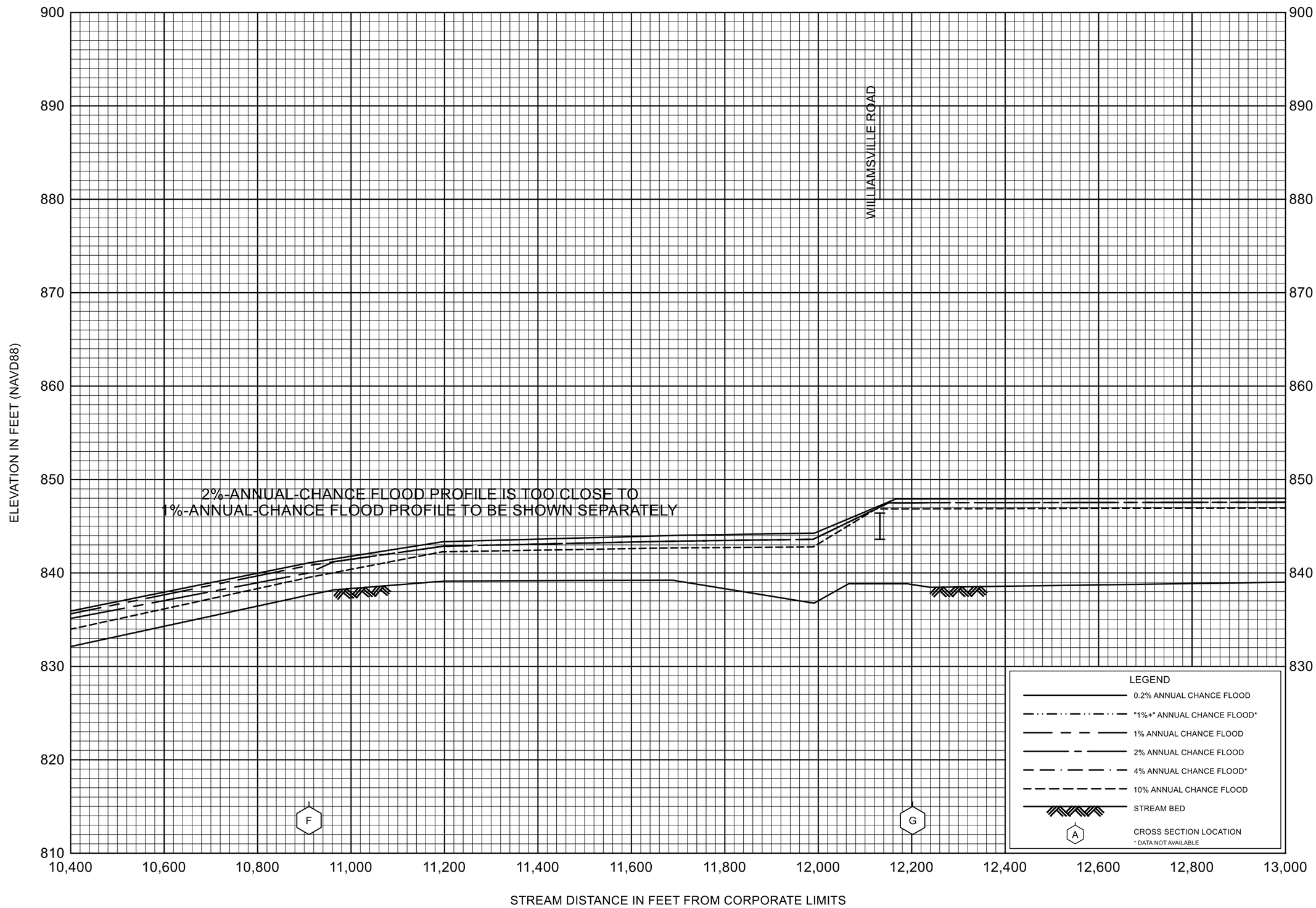

FLOOD PROFILES

CANESTO BROOK

FEDERAL EMERGENCY MANAGEMENT AGENCY

WORCESTER COUNTY, MA

(ALL JURISDICTIONS)

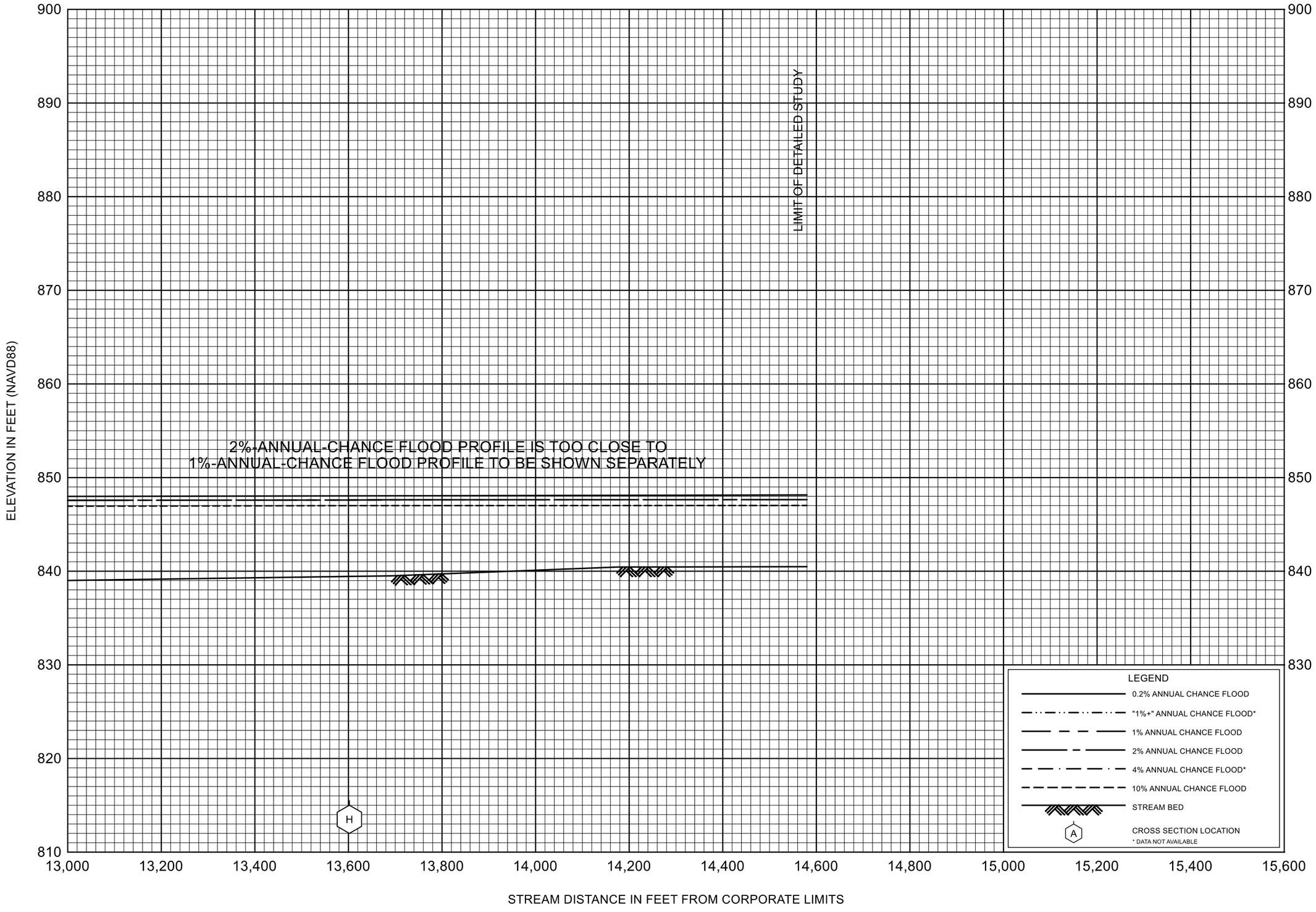

FLOOD PROFILES

CANESTO BROOK

FEDERAL EMERGENCY MANAGEMENT AGENCY

WORCESTER COUNTY, MA

(ALL JURISDICTIONS)

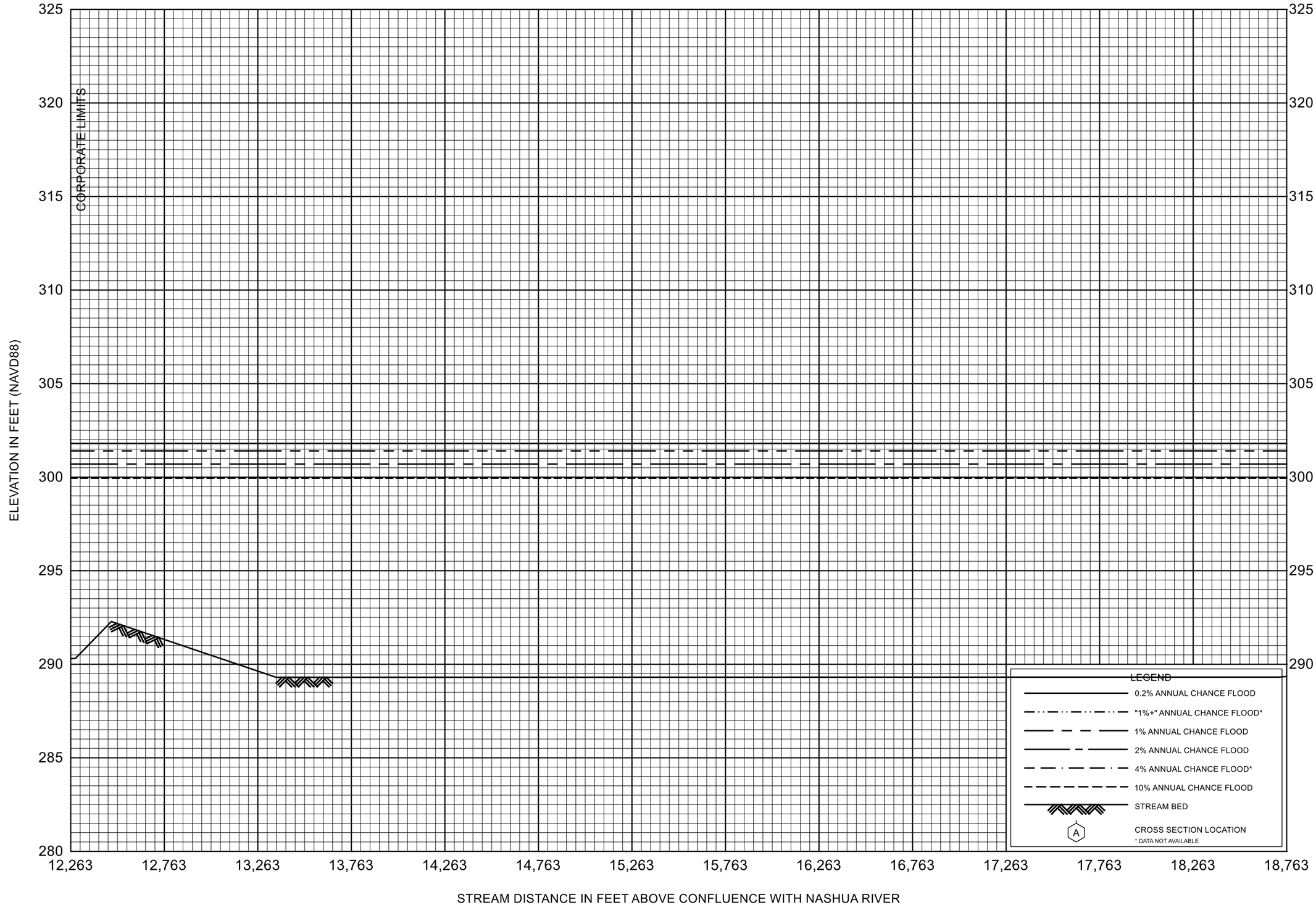

FLOOD PROFILES

CATACOONAMUG BROOK

FEDERAL EMERGENCY MANAGEMENT AGENCY

WORCESTER COUNTY, MA

(ALL JURISDICTIONS)

075P

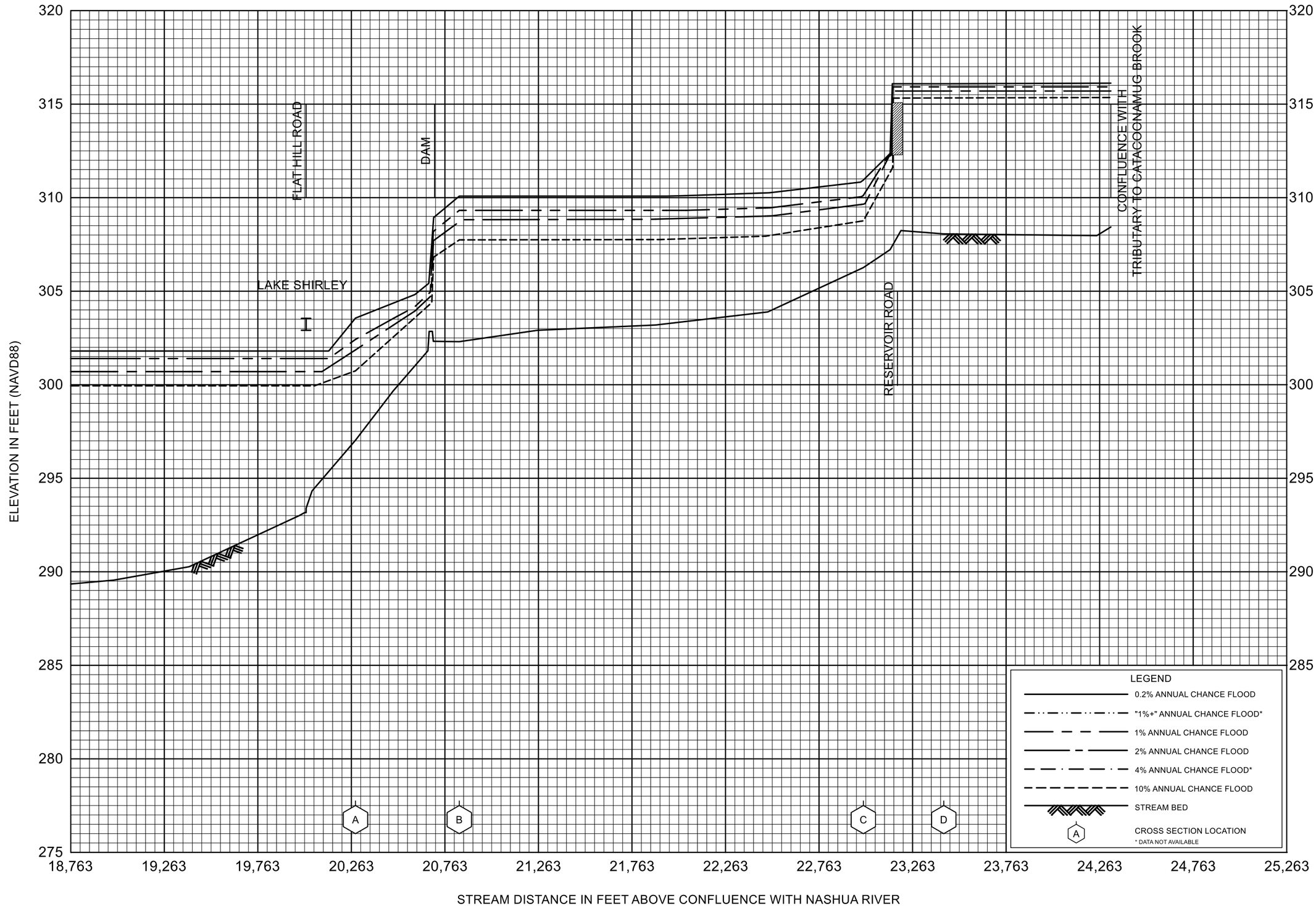

FLOOD PROFILES

CATACOONAMUG BROOK

FEDERAL EMERGENCY MANAGEMENT AGENCY

WORCESTER COUNTY, MA

(ALL JURISDICTIONS)

076P

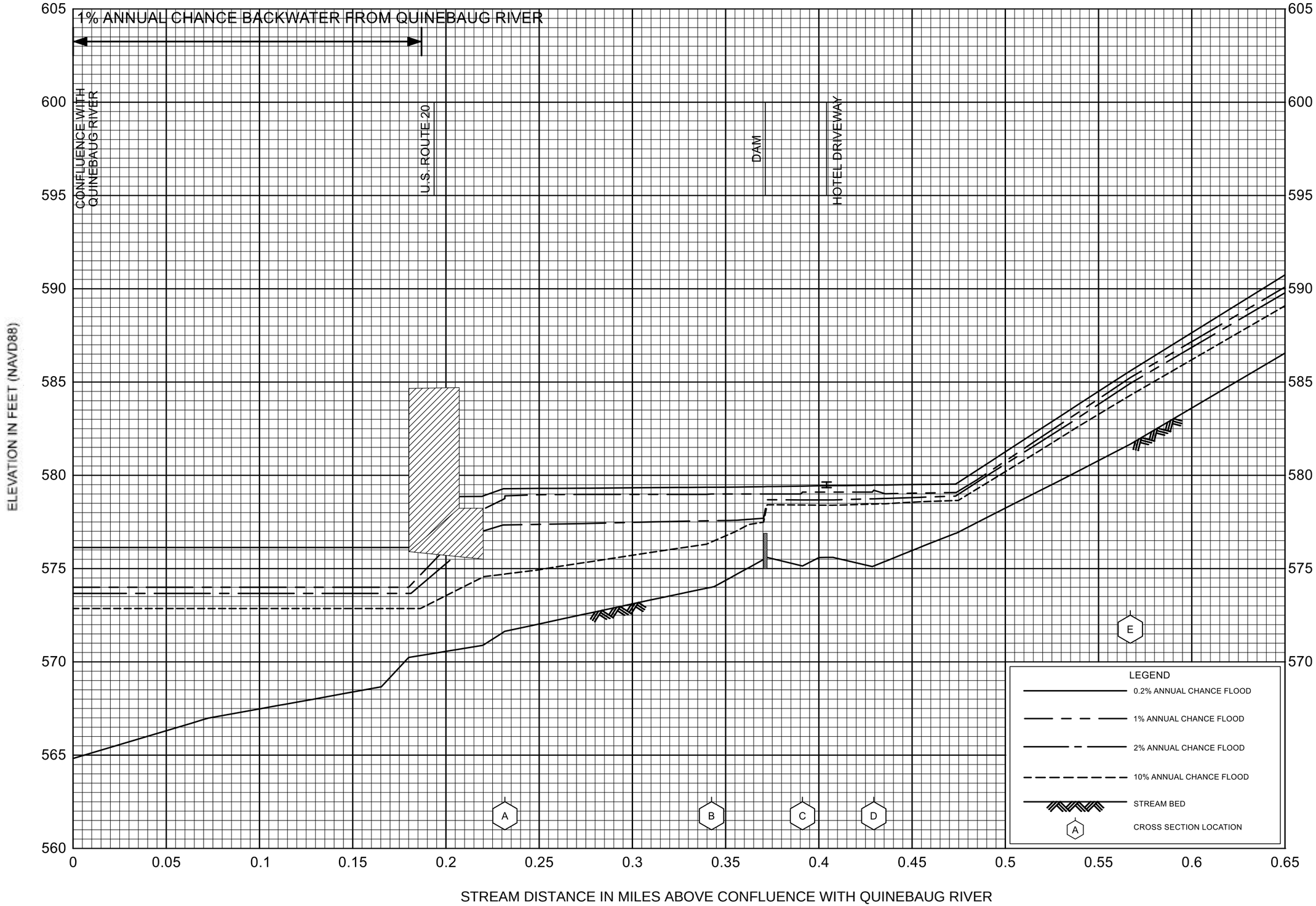

FLOOD PROFILES

CEDAR MEADOW BROOK

FEDERAL EMERGENCY MANAGEMENT AGENCY

WORCESTER COUNTY, MA

ALL JURISDICTIONS

077P

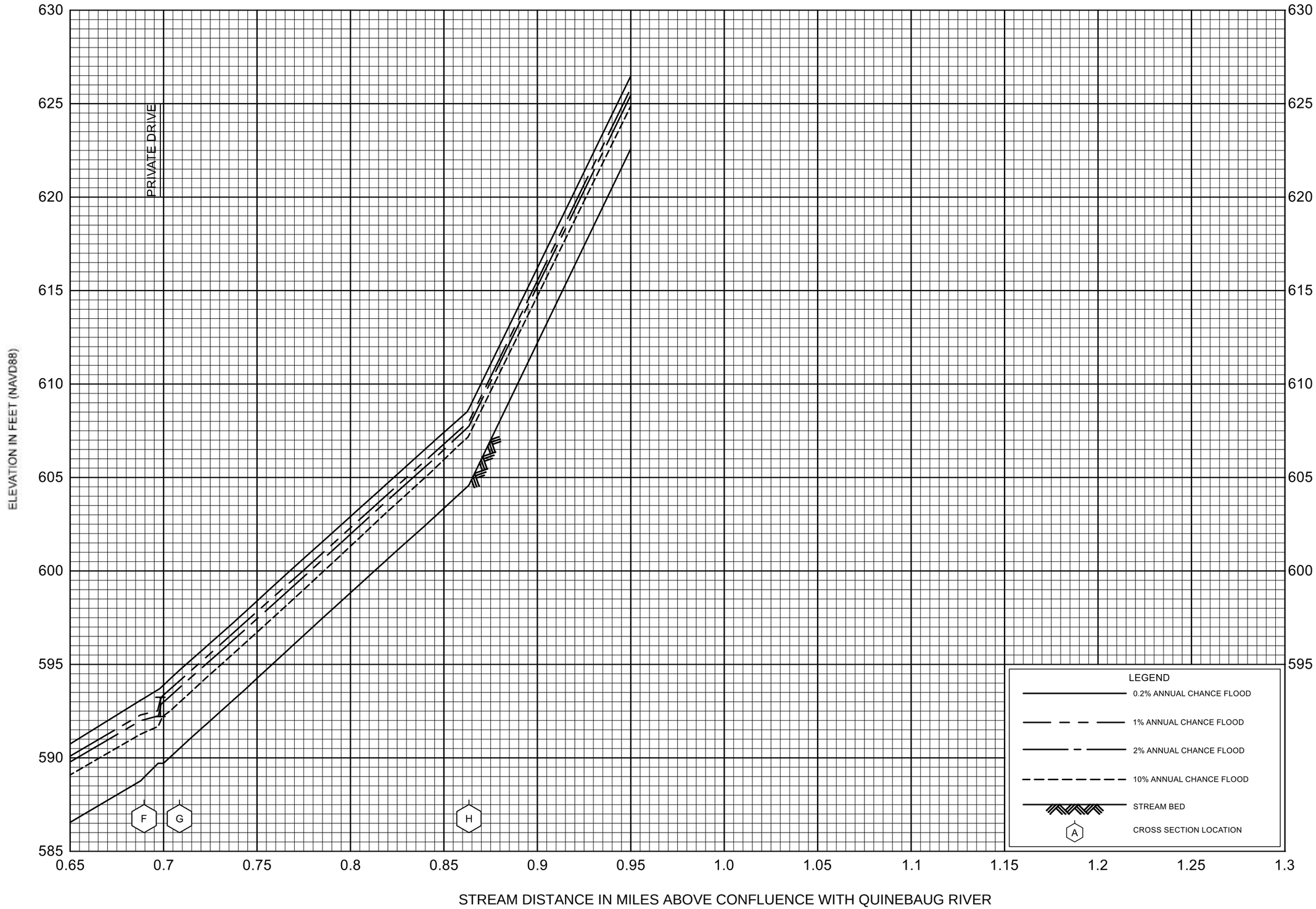

FLOOD PROFILES

CEDAR MEADOW BROOK

FEDERAL EMERGENCY MANAGEMENT AGENCY

WORCESTER COUNTY, MA

ALL JURISDICTIONS

078P

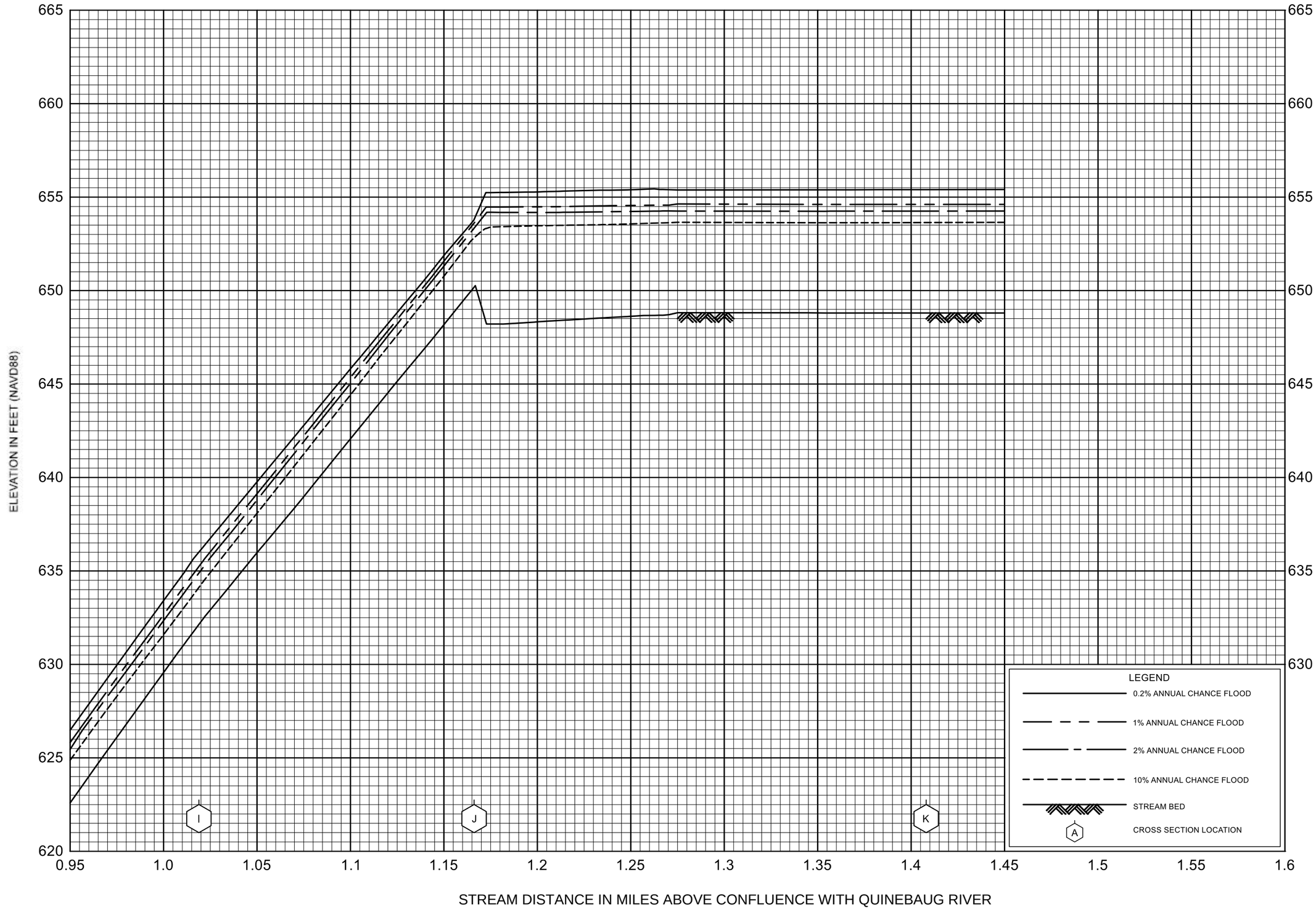

FLOOD PROFILES

CEDAR MEADOW BROOK

FEDERAL EMERGENCY MANAGEMENT AGENCY

WORCESTER COUNTY, MA

ALL JURISDICTIONS

079P

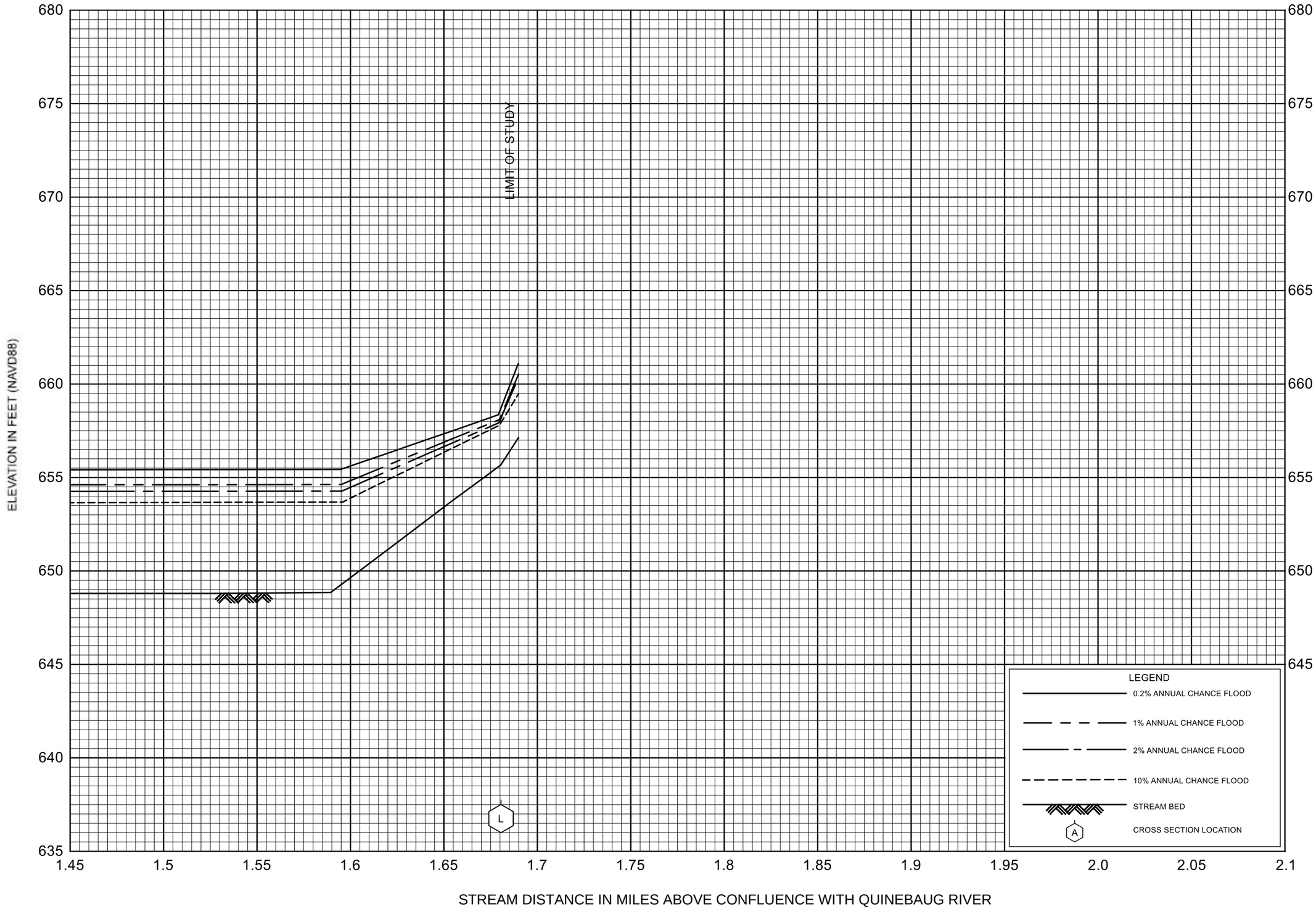

FLOOD PROFILES

CEDAR MEADOW BROOK

FEDERAL EMERGENCY MANAGEMENT AGENCY

WORCESTER COUNTY, MA

ALL JURISDICTIONS

080P

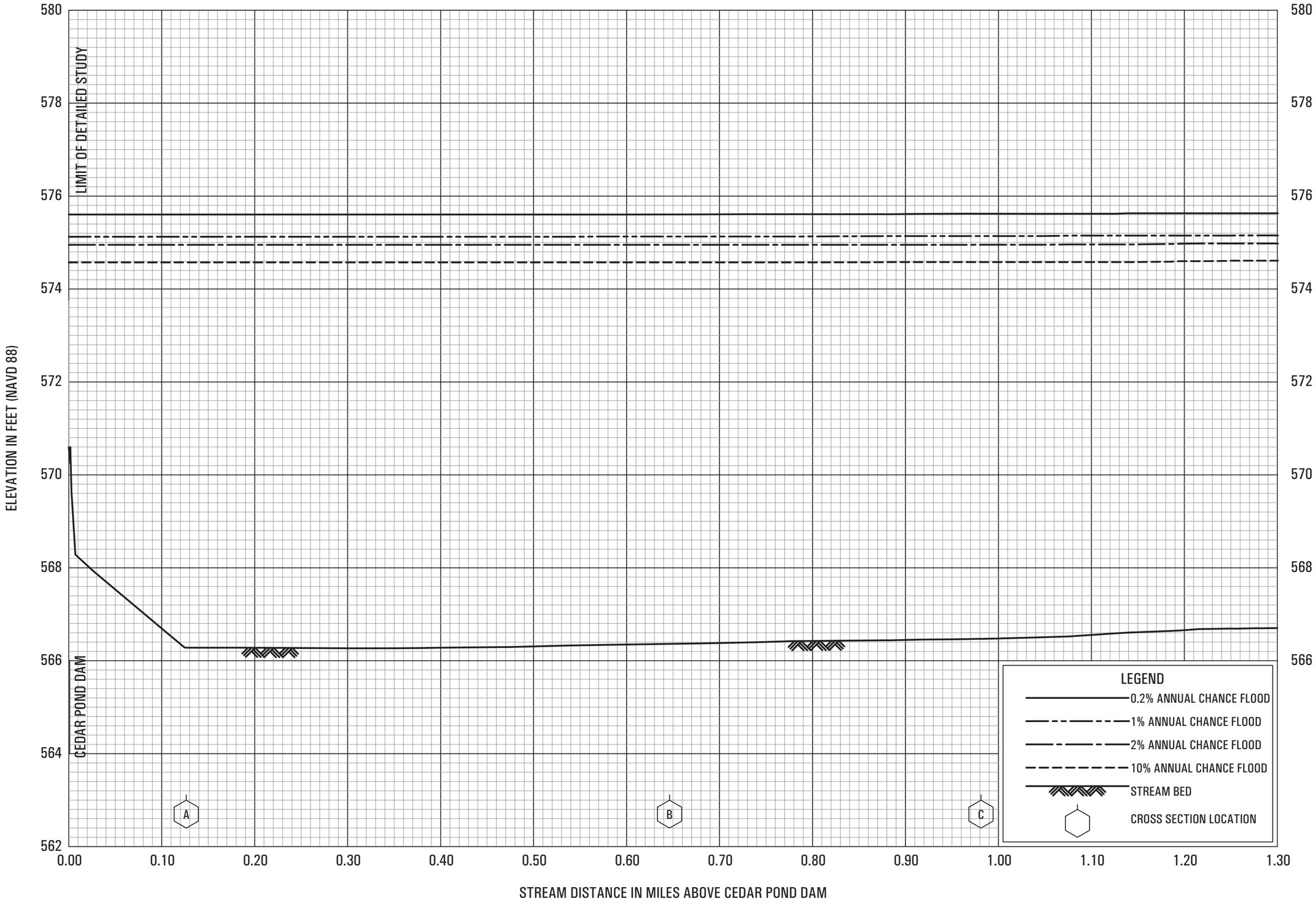

FLOOD PROFILES

CEDAR POND

FEDERAL EMERGENCY MANAGEMENT AGENCY

WORCESTER COUNTY, MA

(ALL JURISDICTIONS)

081P

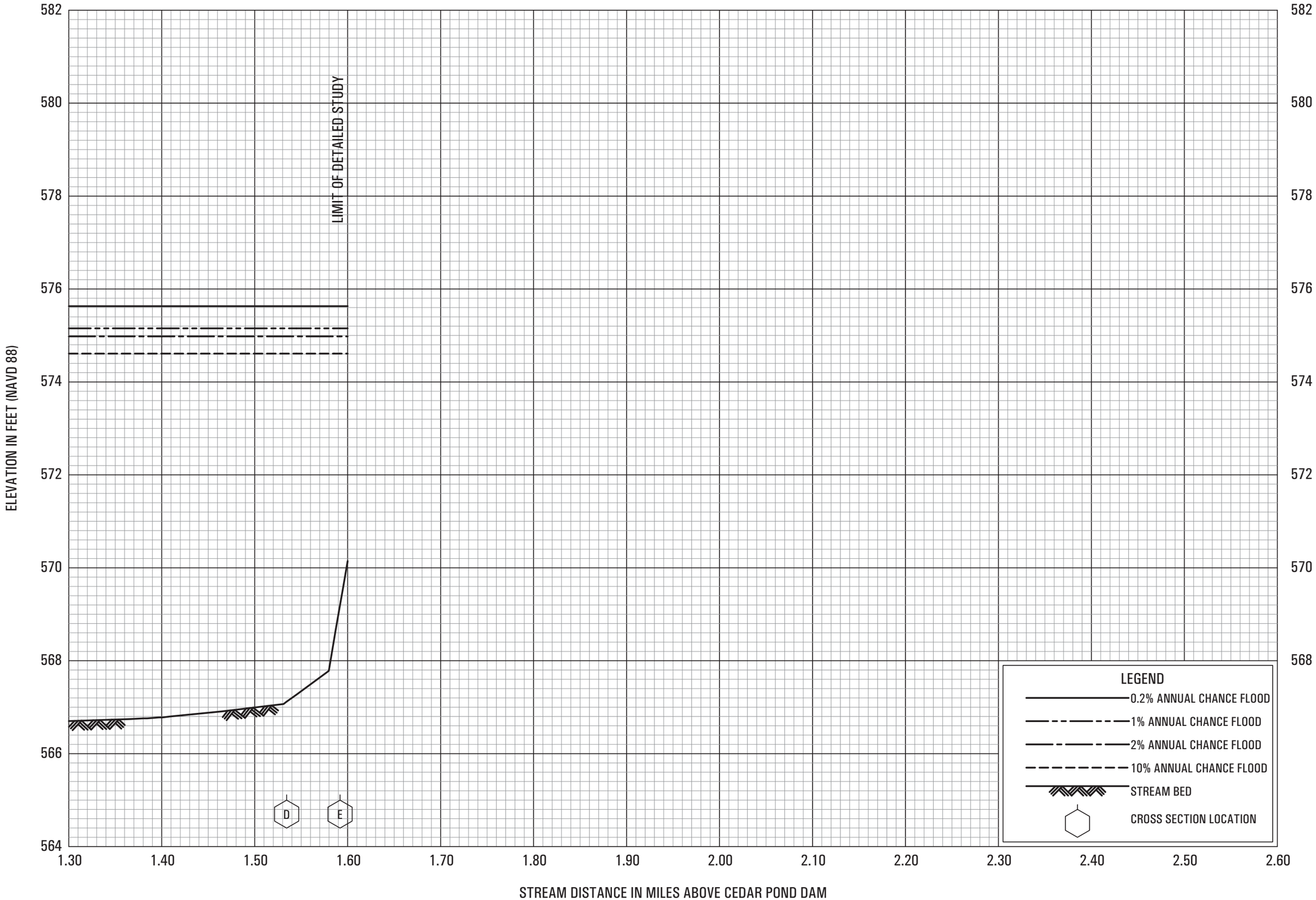

FLOOD PROFILES

CEDAR POND

FEDERAL EMERGENCY MANAGEMENT AGENCY

WORCESTER COUNTY, MA

(ALL JURISDICTIONS)

082P

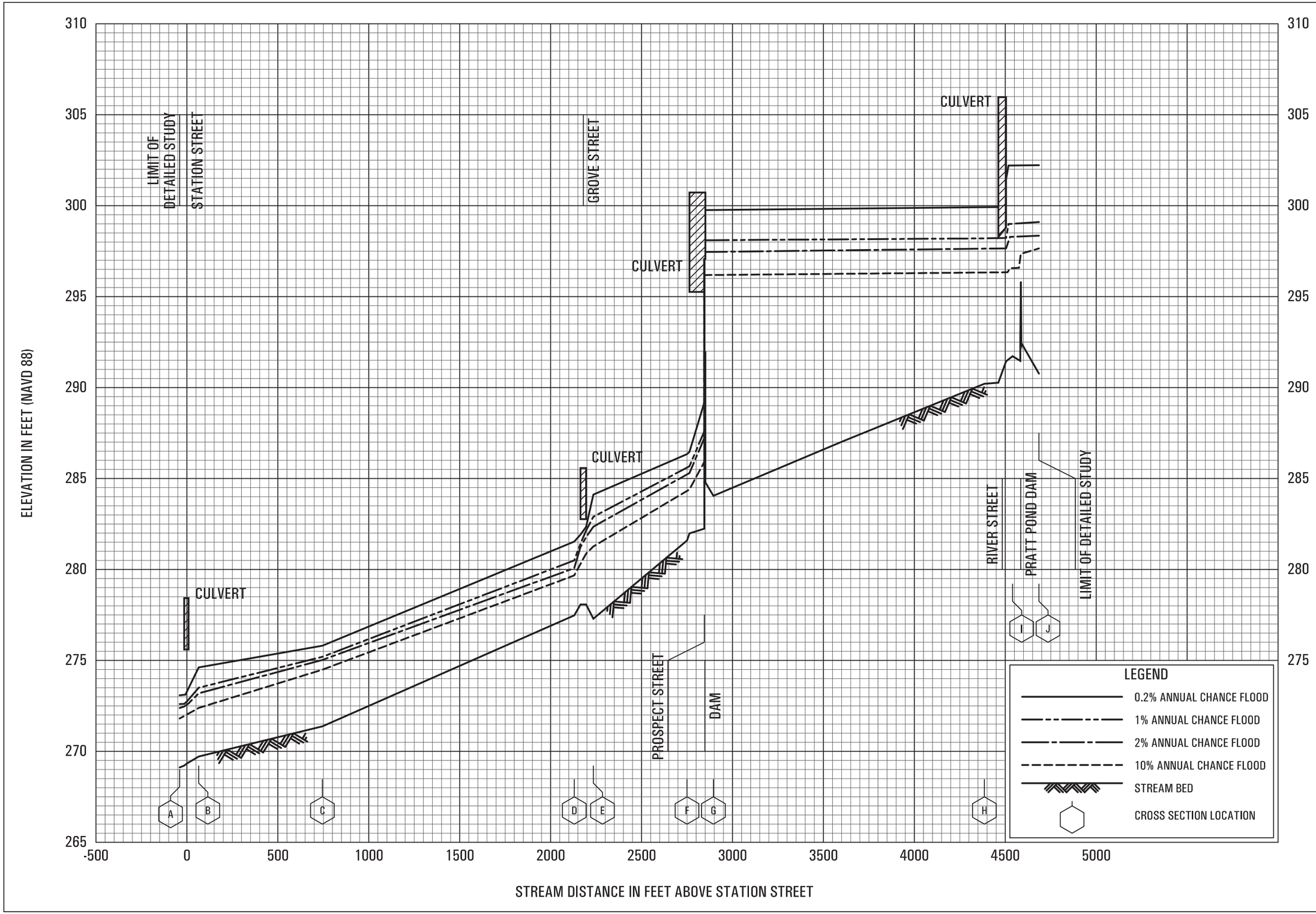

FLOOD PROFILES

CENTER BROOK

FEDERAL EMERGENCY MANAGEMENT AGENCY

WORCESTER COUNTY, MA

(ALL JURISDICTIONS)

083P

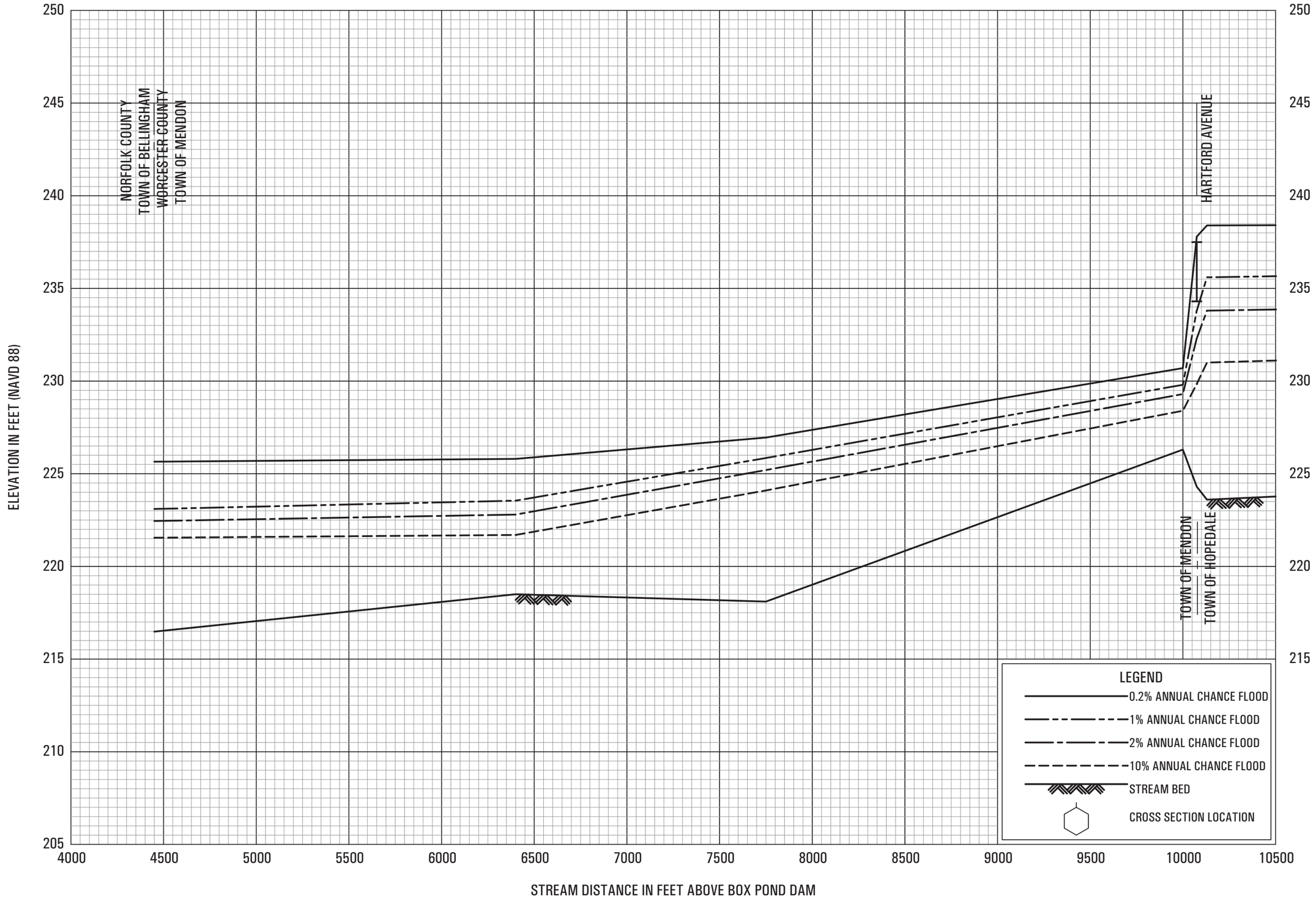

FLOOD PROFILES

CHARLES RIVER

FEDERAL EMERGENCY MANAGEMENT AGENCY

WORCESTER COUNTY, MA

(ALL JURISDICTIONS)

084P

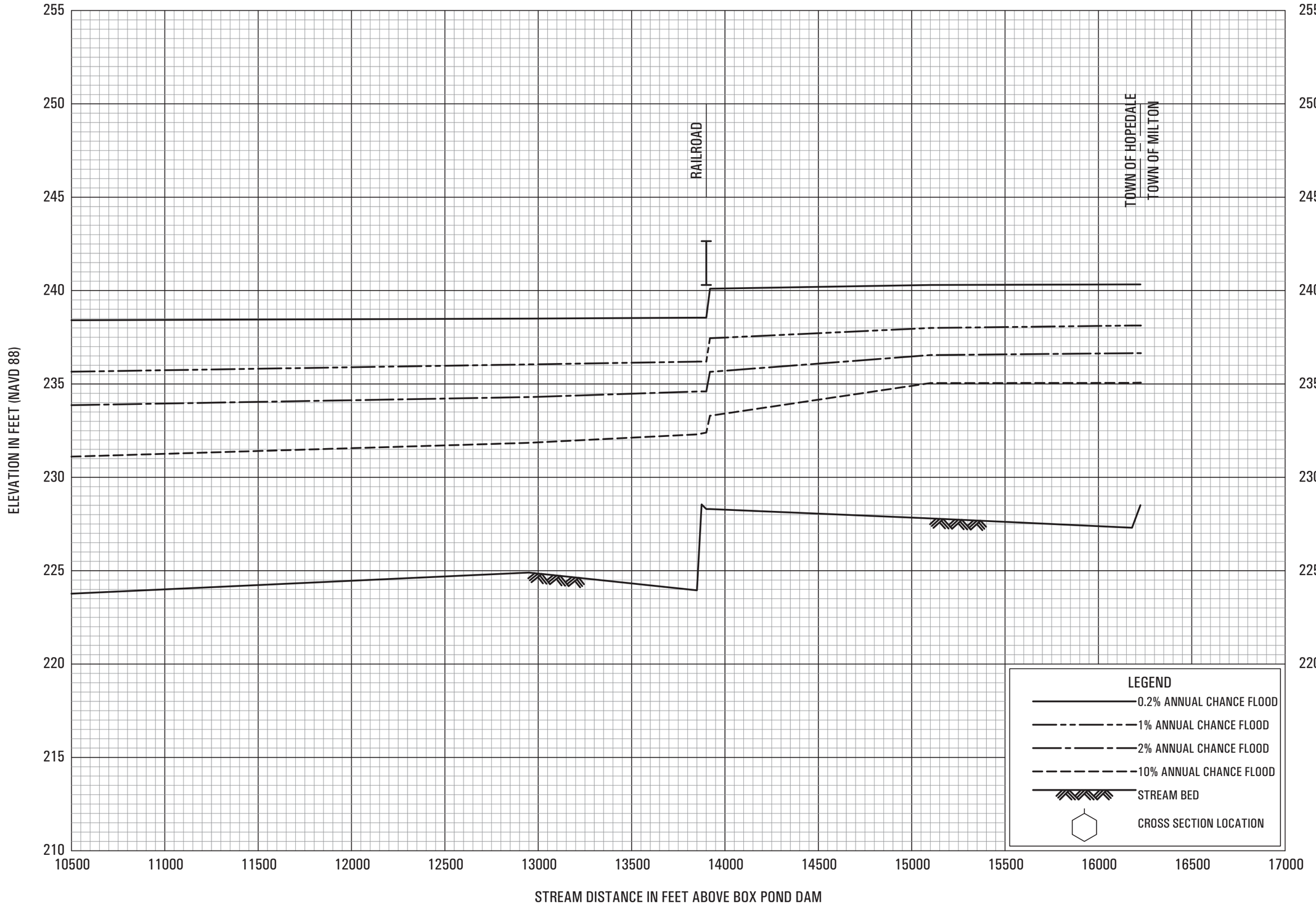

FLOOD PROFILES

CHARLES RIVER

FEDERAL EMERGENCY MANAGEMENT AGENCY

WORCESTER COUNTY, MA

(ALL JURISDICTIONS)

085P

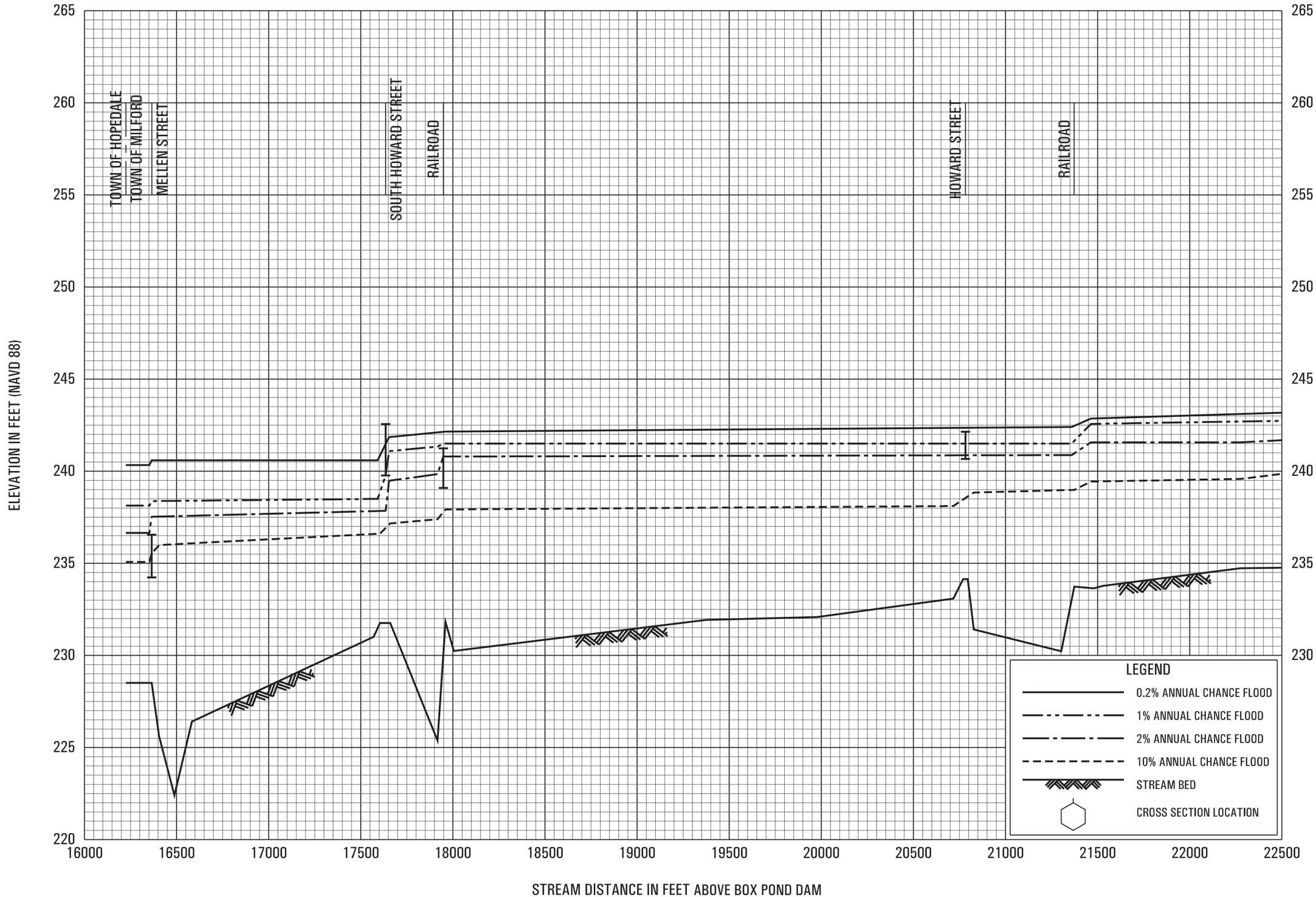

FLOOD PROFILES

CHARLES RIVER

FEDERAL EMERGENCY MANAGEMENT AGENCY

WORCESTER COUNTY, MA

(ALL JURISDICTIONS)

086P

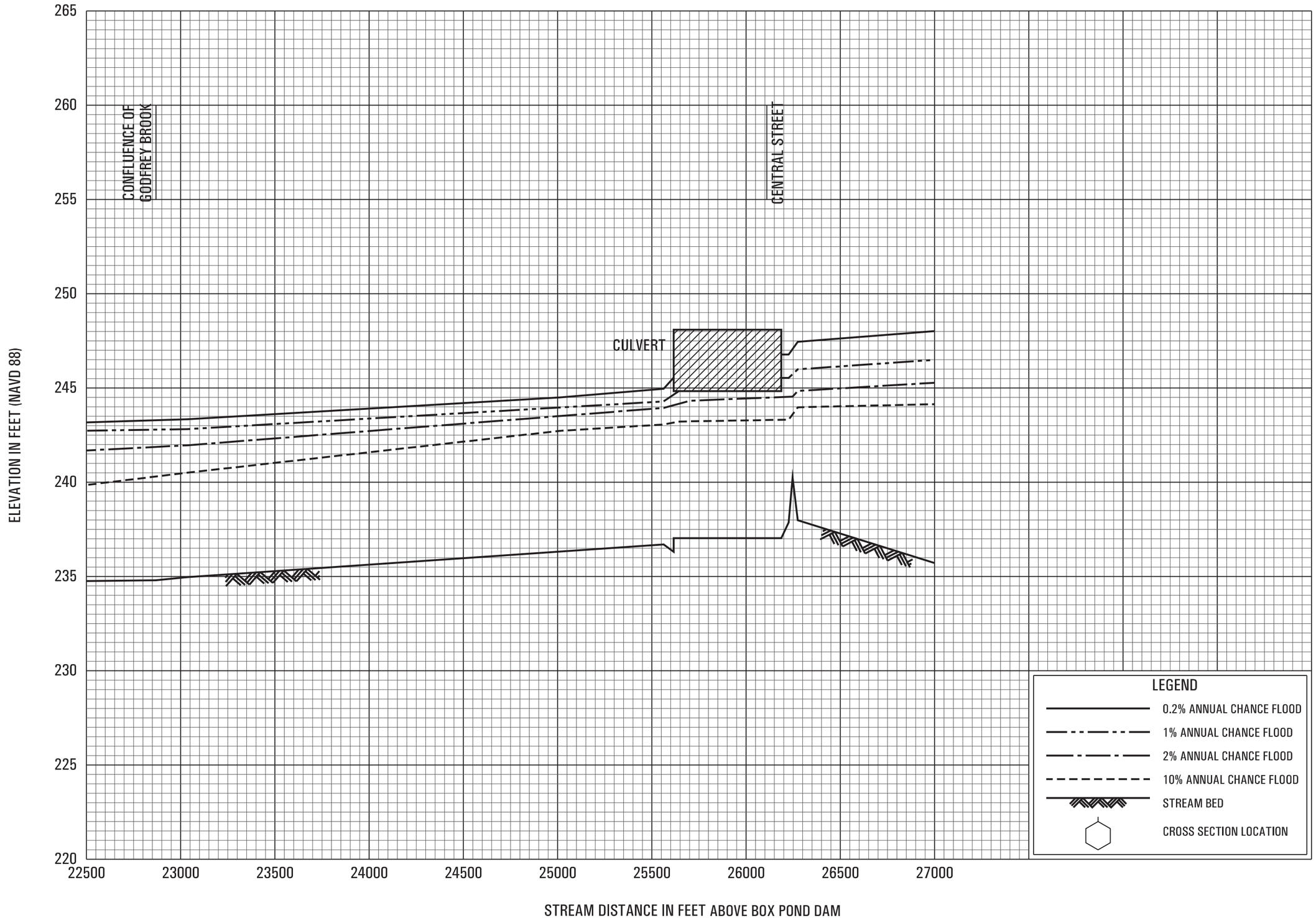

FLOOD PROFILES

CHARLES RIVER

FEDERAL EMERGENCY MANAGEMENT AGENCY

WORCESTER COUNTY, MA

(ALL JURISDICTIONS)

087P

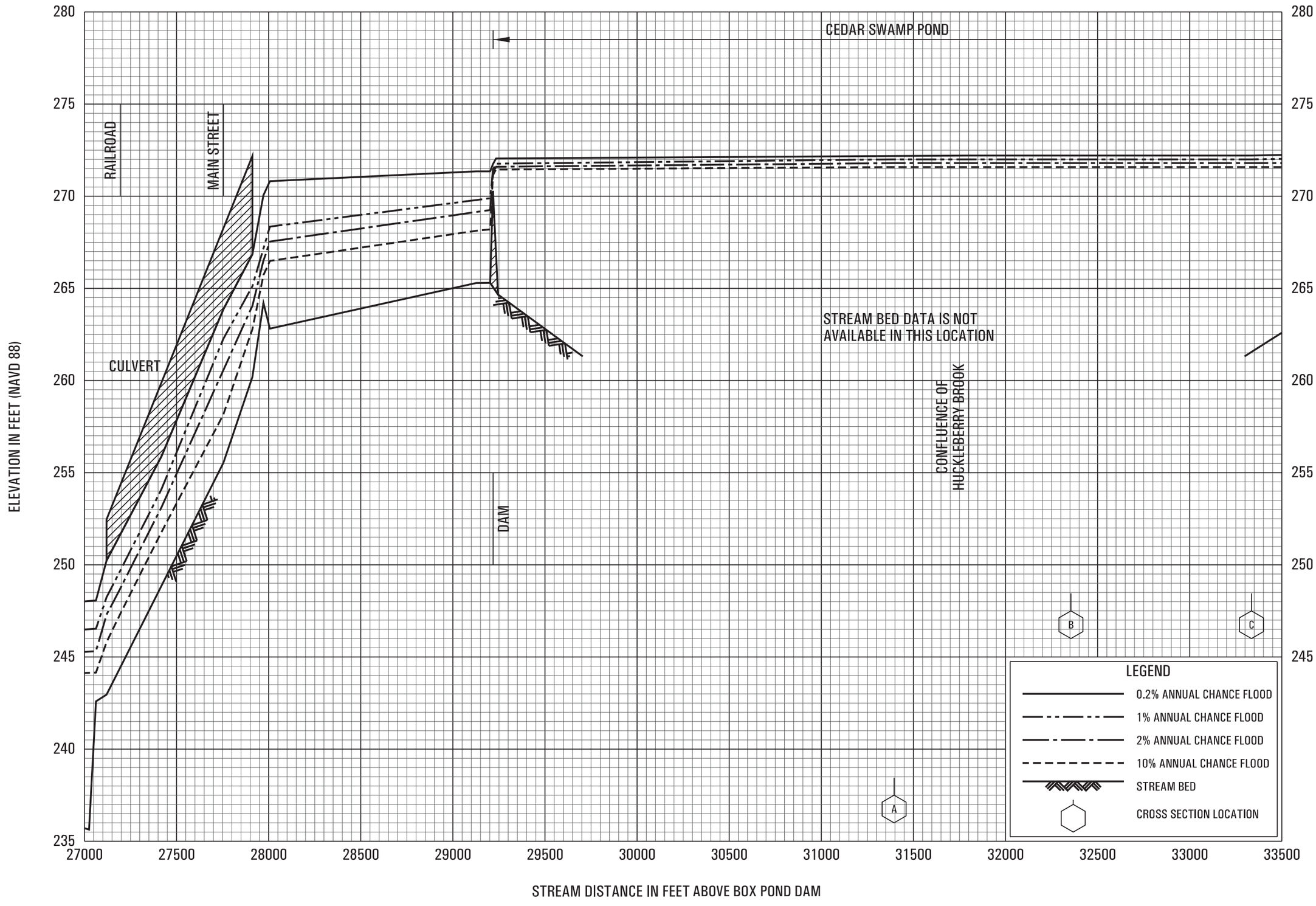

FLOOD PROFILES

CHARLES RIVER

FEDERAL EMERGENCY MANAGEMENT AGENCY

WORCESTER COUNTY, MA

(ALL JURISDICTIONS)

088P

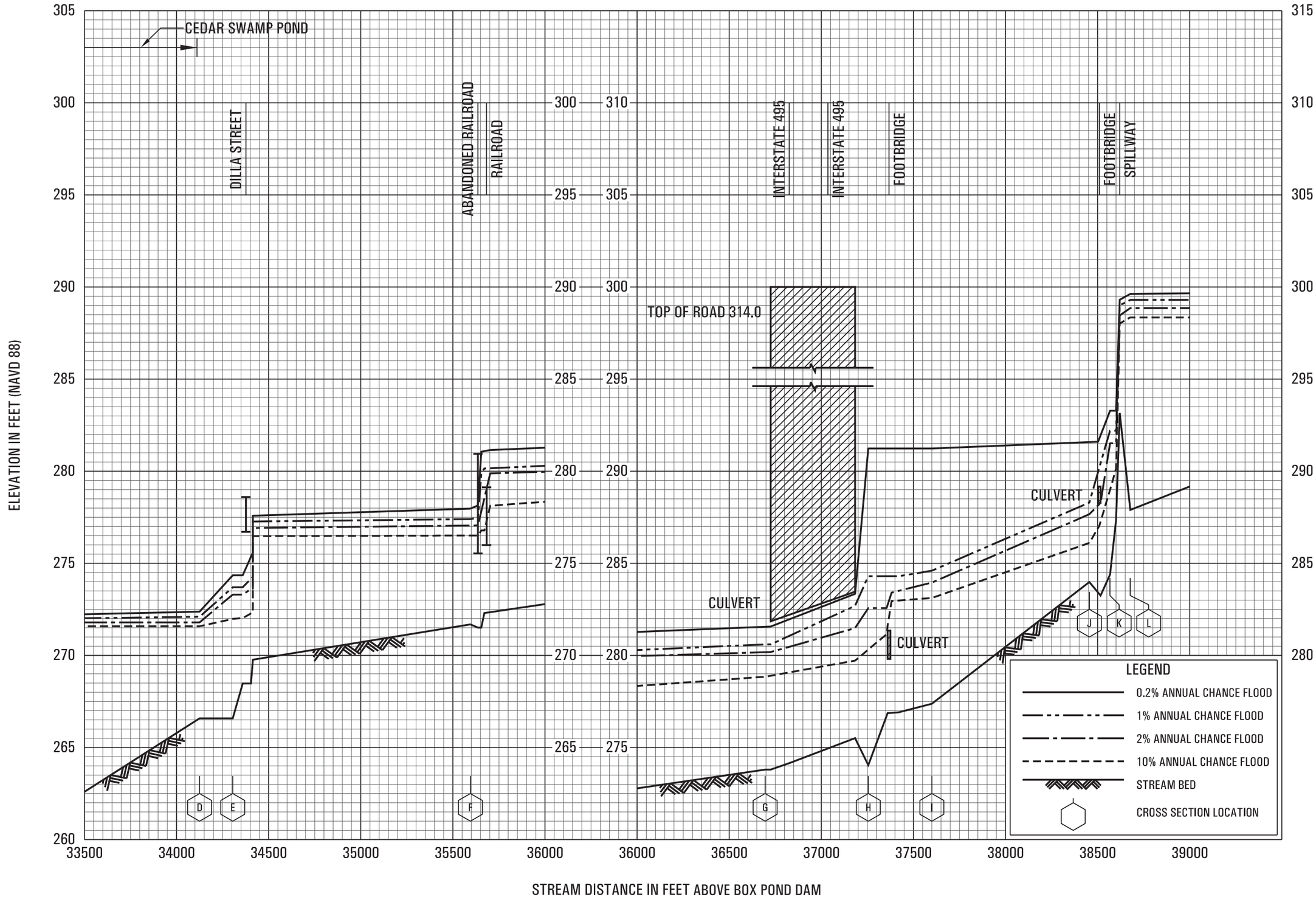

FLOOD PROFILES

CHARLES RIVER

FEDERAL EMERGENCY MANAGEMENT AGENCY

WORCESTER COUNTY, MA

(ALL JURISDICTIONS)

089P

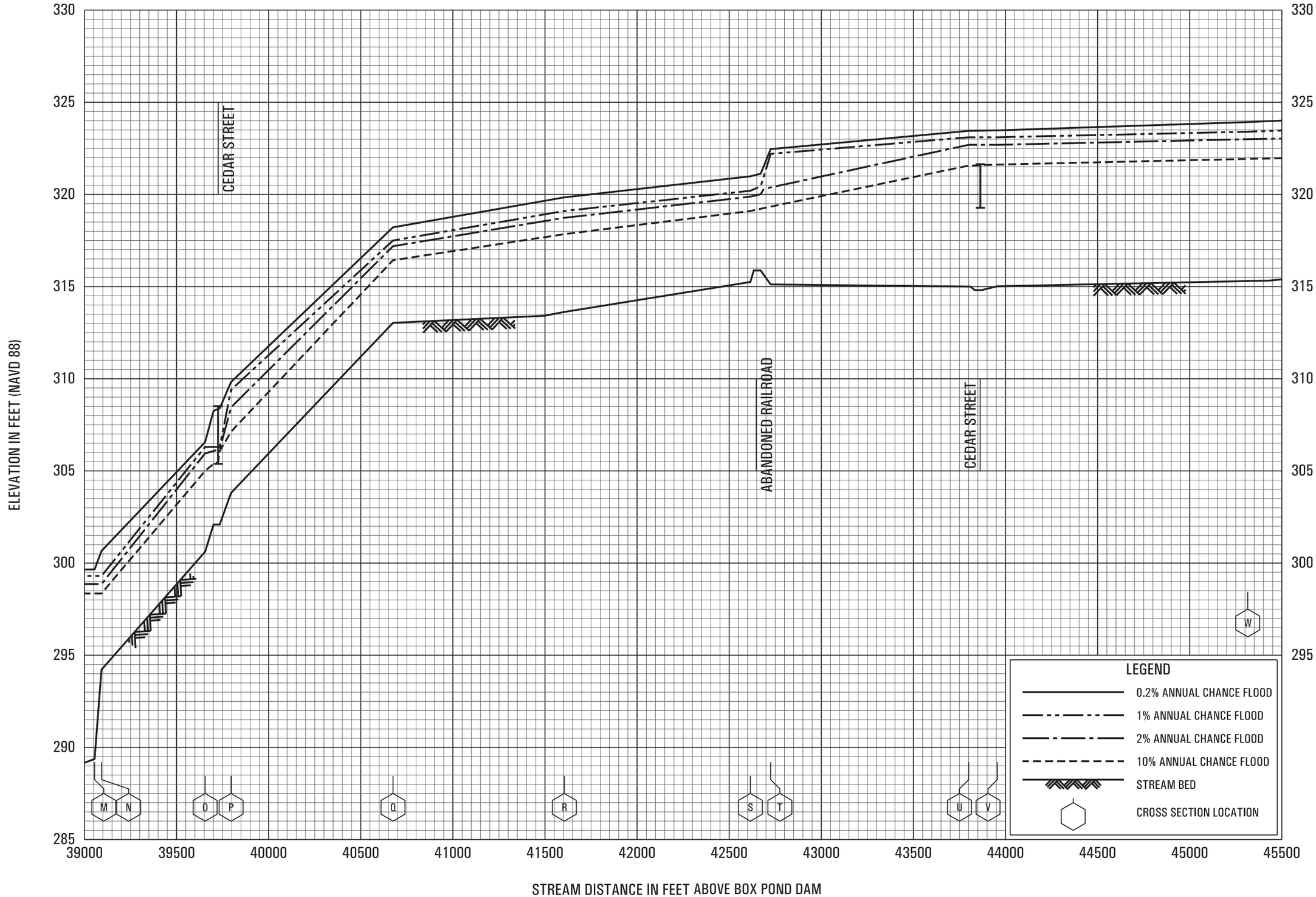

FLOOD PROFILES

CHARLES RIVER

FEDERAL EMERGENCY MANAGEMENT AGENCY

WORCESTER COUNTY, MA

(ALL JURISDICTIONS)

090P



FLOOD PROFILES

CHARLES RIVER

FEDERAL EMERGENCY MANAGEMENT AGENCY

WORCESTER COUNTY, MA

(ALL JURISDICTIONS)

091P