FLOOD INSURANCE STUDY

FEDERAL EMERGENCY MANAGEMENT AGENCY

VOLUME 4 OF 4

CITY AND COUNTY OF HONOLULU, HAWAII

COMMUNITY NAME	COMMUNITY NUMBER
CITY AND COUNTY OF HONOLULU	150001

FEMA

REVISED:

June 10, 2026

FLOOD INSURANCE STUDY NUMBER
15003CV004D
Version Number 2.8.5.6

TABLE OF CONTENTS

Volume 1

		Page
SECTION 1.0 – INTRODUCTION		**1**
1.1	The National Flood Insurance Program	1
1.2	Purpose of this Flood Insurance Study Report	2
1.3	Jurisdictions Included in the Flood Insurance Study Project	2
1.4	Considerations for using this Flood Insurance Study Report	5
SECTION 2.0 – FLOODPLAIN MANAGEMENT APPLICATIONS		**16**
2.1	Floodplain Boundaries	16
2.2	Floodways	30
2.3	Base Flood Elevations	31
2.4	Non-Encroachment Zones	31
2.5	Coastal Flood Hazard Areas	31
2.5.1	Water Elevations and the Effects of Waves	32
2.5.2	Floodplain Boundaries and BFEs for Coastal Areas	33
2.5.3	Coastal High Hazard Areas	34
2.5.4	Limit of Moderate Wave Action	35
SECTION 3.0 – INSURANCE APPLICATIONS		**35**
3.1	National Flood Insurance Program Insurance Zones	35
SECTION 4.0 – AREA STUDIED		**36**
4.1	Basin Description	36
4.2	Principal Flood Problems	36
4.3	Dams and Other Flood Hazard Reduction Measures	46
4.4	Levee Systems	47
SECTION 5.0 – ENGINEERING METHODS		**50**
5.1	Hydrologic Analyses	50
5.2	Hydraulic Analyses	77

Figures

	Page
Figure 1: FIRM Index	8
Figure 2: FIRM Notes to Users	9
Figure 3: Map Legend for FIRM	12
Figure 4: Floodway Schematic	30
Figure 5: Wave Runup Transect Schematic	33
Figure 6: Coastal Transect Schematic	35
Figure 7: Frequency Discharge - Drainage Area Curves	56

TABLE OF CONTENTS

Volume 1 *(continued)*

Tables

	Page
Table 1: Listing of NFIP Jurisdictions	3
Table 2: Flooding Sources Included in this FIS Report	17
Table 3: Flood Zone Designations by Community	36
Table 4: Basin Characteristics	36
Table 5: Principal Flood Problems	36
Table 6: Historic Flooding Elevations	46
Table 7: Dams and Other Flood Hazard Reduction Measures	47
Table 8: Levee Systems	49
Table 9: Summary of Discharges	51
Table 10: Summary of Non-Coastal Stillwater Elevations	77
Table 11: Stream Gage Information used to Determine Discharges	77
Table 12: Summary of Hydrologic and Hydraulic Analyses	79

Volume 2

SECTION 5.0 – ENGINEERING METHODS *(continued)*		
5.3	Coastal Analyses	95
	5.3.1 Total Stillwater Elevations	95
	5.3.2 Waves	98
	5.3.3 Coastal Erosion	98
	5.3.4 Wave Hazard Analyses	98
5.4	Alluvial Fan Analyses	108
SECTION 6.0 – MAPPING METHODS		**108**
6.1	Vertical and Horizontal Control	108
6.2	Base Map	109
6.3	Floodplain and Floodway Delineation	110

Figures *(continued)*

	Page
Figure 8: 1% Annual Chance Total Stillwater Elevations for Coastal Areas	96
Figure 9: Transect Location Map	105

TABLE OF CONTENTS

Volume 2 *(continued)*

Tables *(continued)*

	Page
Table 13: Roughness Coefficients	94
Table 14: Summary of Coastal Analyses	95
Table 15: Tide Gage Analysis Specifics	97
Table 16: Coastal Transect Parameters	100
Table 17: Summary of Alluvial Fan Analyses	108
Table 18: Results of Alluvial Fan Analyses	108
Table 19: Countywide Vertical Datum Conversion	108
Table 20: Stream-Based Vertical Datum Conversion	109
Table 21: Base Map Sources	109
Table 22: Summary of Topographic Elevation Data used in Mapping	111
Table 23: Floodway Data	114

Volume 3

SECTION 6.0 – MAPPING METHODS

6.4	Coastal Flood Hazard Mapping	197
6.5	FIRM Revisions	200
6.5.1	Letters of Map Amendment	200
6.5.2	Letters of Map Revision Based on Fill	201
6.5.3	Letters of Map Revision	201
6.5.4	Physical Map Revisions	202
6.5.5	Contracted Restudies	202
6.5.6	Community Map History	203

SECTION 7.0 – CONTRACTED STUDIES AND COMMUNITY COORDINATION 204

7.1	Contracted Studies	204
7.2	Community Meetings	210

SECTION 8.0 – ADDITIONAL INFORMATION 212

SECTION 9.0 – BIBLIOGRAPHY AND REFERENCES 213

Tables (continued)

	Page
Table 23: Floodway Data *(continued)*	187
Table 24: Flood Hazard and Non-Encroachment Data for Selected Streams	197
Table 25: Summary of Coastal Transect Mapping Considerations	198
Table 26: Incorporated Letters of Map Change	202
Table 27: Community Map History	204

TABLE OF CONTENTS

Volume 3 *(continued)*

Tables *(continued)*

	Page
Table 28: Summary of Contracted Studies Included in this FIS Report	204
Table 29: Community Meetings	211
Table 30: Map Repositories	212
Table 31: Additional Information	212
Table 32: Bibliography and References	214

Exhibits

Flood Profiles	Panel	
Ahuimanu Stream	01	P
Aiea Stream	02	P
Ala Wai Canal	03	P
Anahulu River	04-05	P
Eku Stream	06	P
Fish Pond	07	P
Flow Along Cane Haul Road	08	P
Haiamoa Stream	09	P
Halawa Stream	10	P
Hanahimoa Stream	11	P
Heeia Stream	12-13	P
Helemano Stream	14	P
Honouliuli Stream	15-17	P
Hoolapa Stream	18	P
JCIP Drainage Canal	19	P
Kaaawa Stream	20-21	P
Kaalaea Stream	22-23	P
Kaelepulu Stream	24	P
Kahaluu Stream	25-26	P
Kahana Stream	27	P
Kahauiki Stream	28	P
Kaipapau Stream	29	P
Kalaeokahipa Stream	30	P
Kalauao Stream (Aiea Area)	31	P
Kalihi Stream	32-36	P
Kaloi Gulch	37	P
Kaluanui Stream	38	P
Kamanaiki Stream	39	P
Kapakahi Stream #1	40-43	P
Kapakahi Stream #2	44-46	P
Kaukonahua Stream	47-49	P

TABLE OF CONTENTS

Volume 3 *(continued)*

Exhibits *(continued)*

Flood Profiles *(continued)*	Panel	
Kawa Stream	50-51	P
Kawainui Stream	52	P
Keaahala Stream	53-55	P
Keaaulu Gulch	56-57	P
Kiikii Stream	58	P
Ma'ili'ili Channel	59	P

Volume 4

Exhibits *(continued)*

Flood Profiles *(continued)*	Panel	
Maipalaoa Stream	60	P
Makaha Stream and West Makaha Stream	61-64	P
Makaleha Stream	65	P
Malaekahana Stream	66-67	P
Manaiki Stream	68	P
Manoa-Palolo Drainage Canal and Manoa Stream	69	P
Manoa Stream	70-76	P
Moanalua Stream (Lower)	77-79	P
Moanalua Stream (Upper)	80-82	P
Nanakuli Stream	83	P
North Halawa Stream	84	P
Ohia Stream	85	P
Ohia Stream (East)	86	P
Oneawa Channel	87-88	P
Opaeula Stream	89	P
Overflow of Waiawa Stream	90	P
Pahipahialua Stream	91	P
Panakauahi Gulch	92	P
Paukauila Stream	93	P
Paumalu Stream	94-95	P
Poamoho Stream	96	P
Punaluu Stream	97	P
Tributary to Kawa Stream	98	P
Ulehawa Stream	99-100	P

TABLE OF CONTENTS

Volume 4 *(continued)*

Exhibits *(continued)*

Flood Profiles *(continued)*	Panel	
Unnamed Stream	101	P
Waiahole Stream	102	P
Waialae Major Drain	103-104	P
Waialae-Nui Stream	105-110	P
Waiawa Stream	111-113	P
Waihee Stream	114	P
Waihee Stream Tributary	115	P
Waikakalaua Stream	116-117	P
Waikane Stream	118-119	P
Waikele Stream	120-121	P
Wailani Drainage Canal	122-124	P
Wailele Stream	125-126	P
Wailele Stream Right Overbank	127	P
Waimalu Stream	128	P
Waimanalo Stream	129-131	P
Waimanalo Stream: Stream A	132-135	P
Waimanalo Stream: Stream B	136-137	P
Waimanalo Stream: Stream C	138-140	P
Waimanalo Stream: Stream D	141-143	P
Waimanalo Stream: Inoaole Stream	144-145	P
Waimea River	146	P
Waipilopilo Stream	147	P

Published Separately

Flood Insurance Rate Map (FIRM)

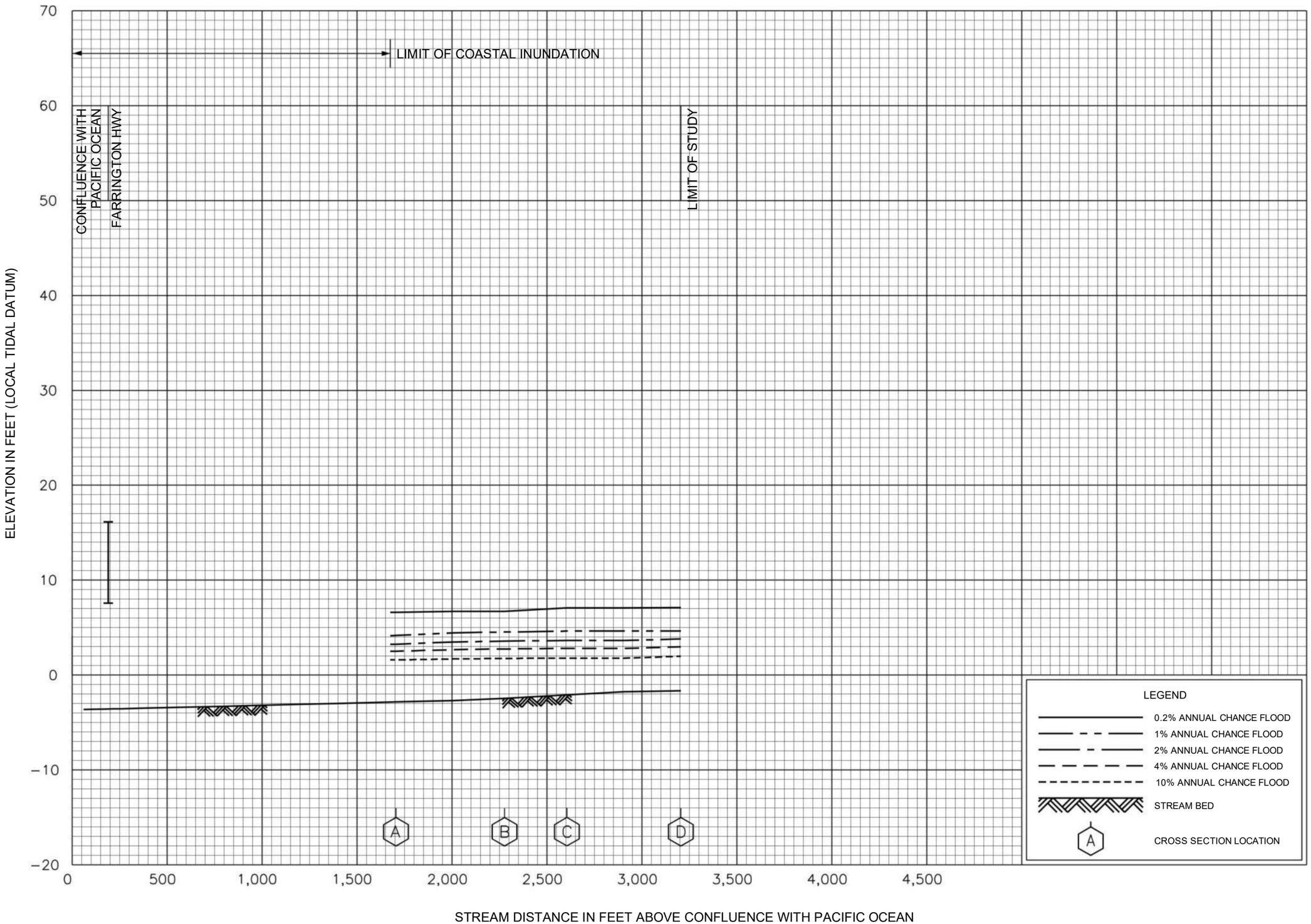

FLOOD PROFILES

MAIPALAOA STREAM

FEDERAL EMERGENCY MANAGEMENT AGENCY

CITY AND COUNTY OF HONOLULU, HI

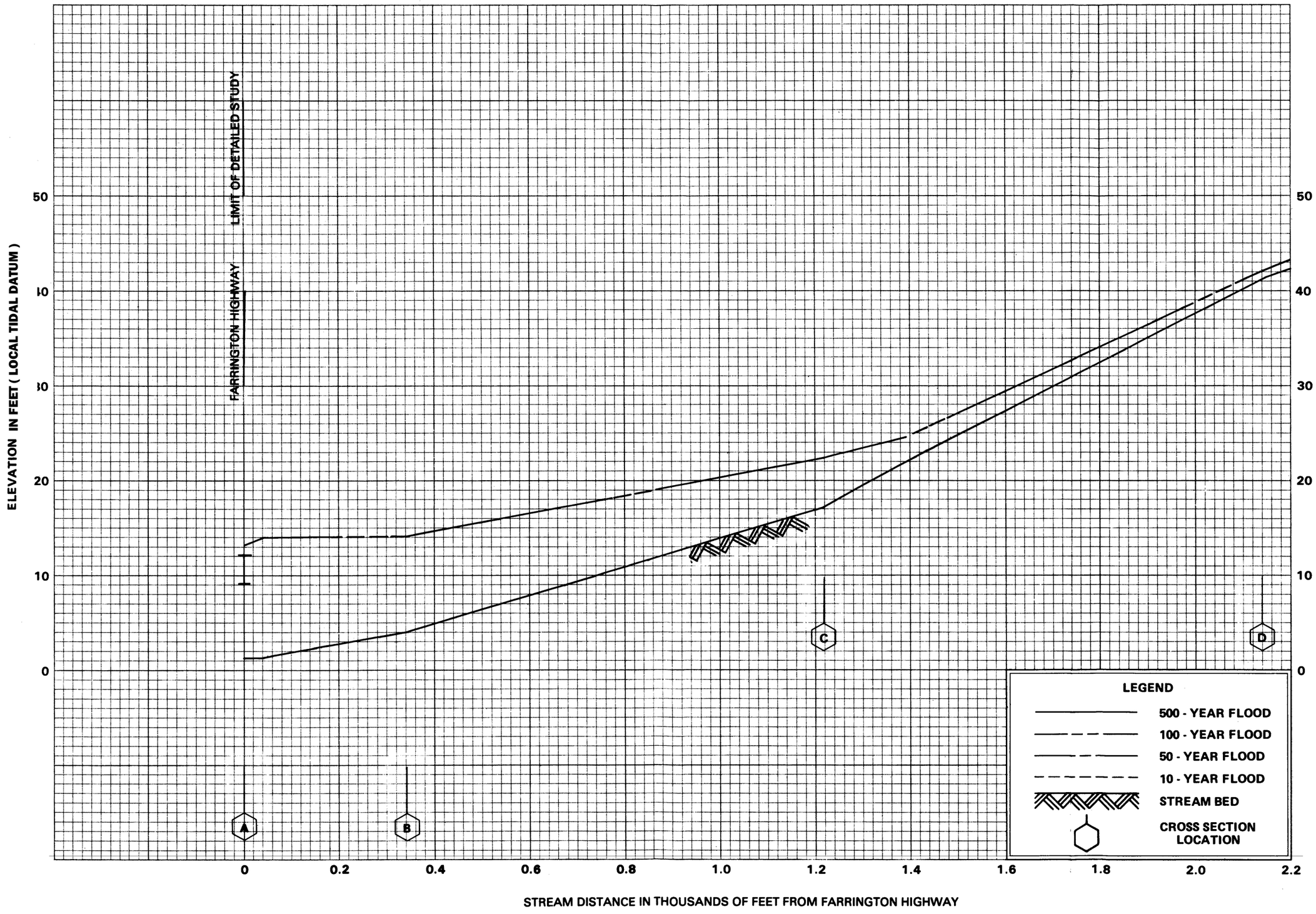

FLOOD PROFILES

MAKAHA STREAM AND WEST MAKAHA STREAM

FEDERAL EMERGENCY MANAGEMENT AGENCY

CITY AND COUNTY OF HONOLULU,HI

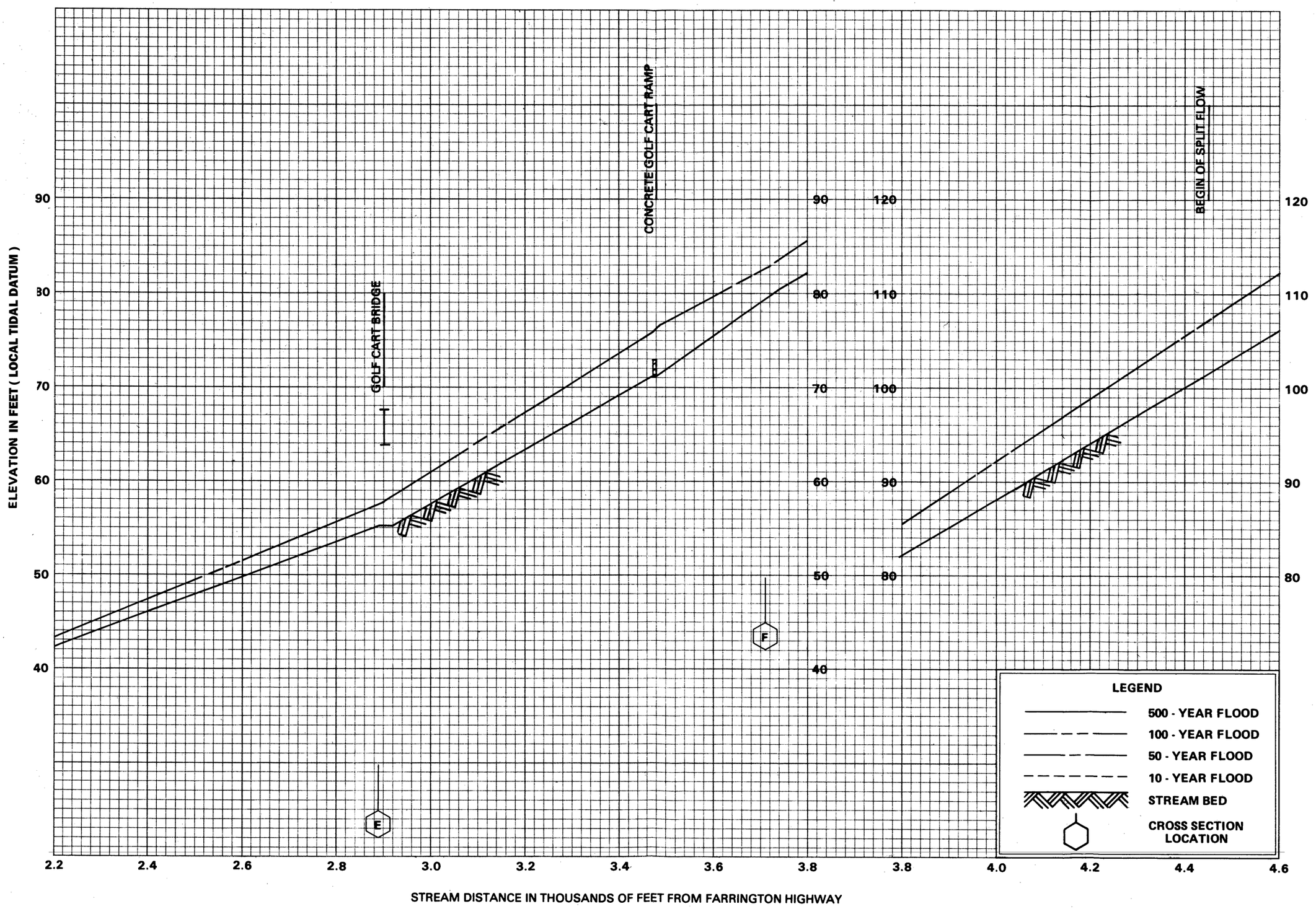

FLOOD PROFILES

MAKAHA STREAM AND WEST MAKAHA STREAM

FEDERAL EMERGENCY MANAGEMENT AGENCY

CITY AND COUNTY OF HONOLULU, HI

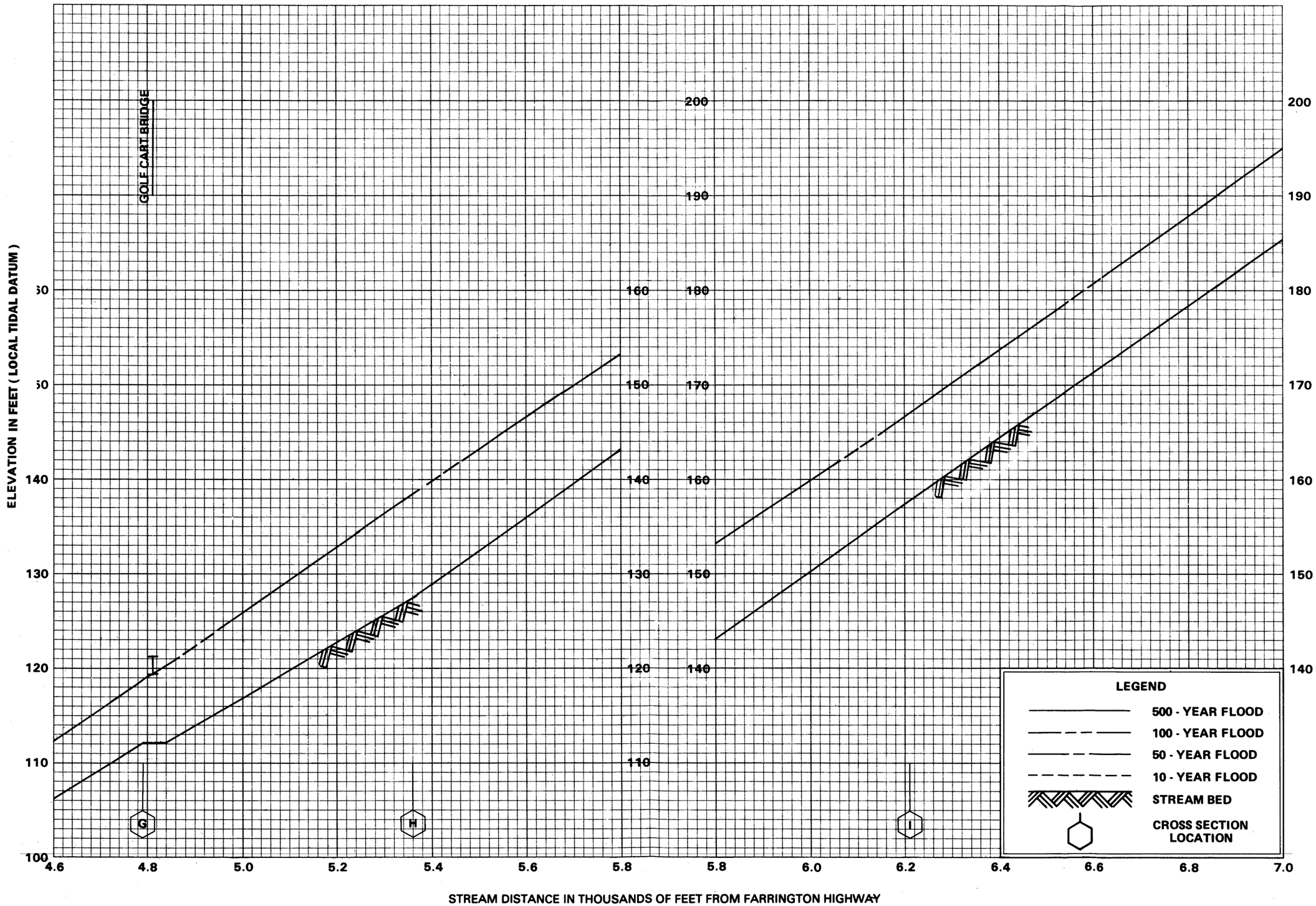

FLOOD PROFILES

MAKAHA STREAM AND WEST MAKAHA STREAM

FEDERAL EMERGENCY MANAGEMENT AGENCY

CITY AND COUNTY OF HONOLULU,HI

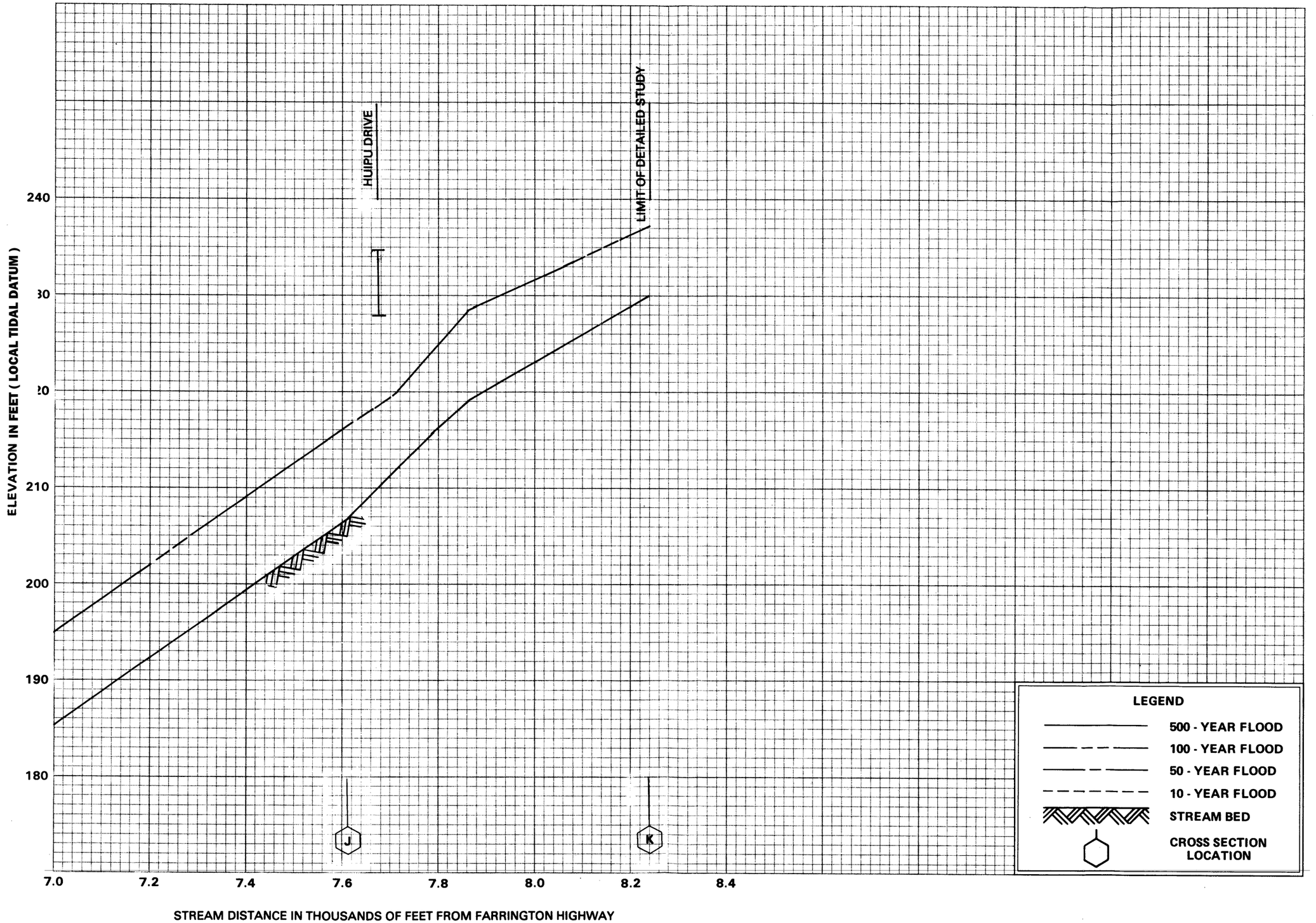

FLOOD PROFILES

MAKAHA STREAM AND WEST MAKAHA STREAM

FEDERAL EMERGENCY MANAGEMENT AGENCY

CITY AND COUNTY OF HONOLULU, HI

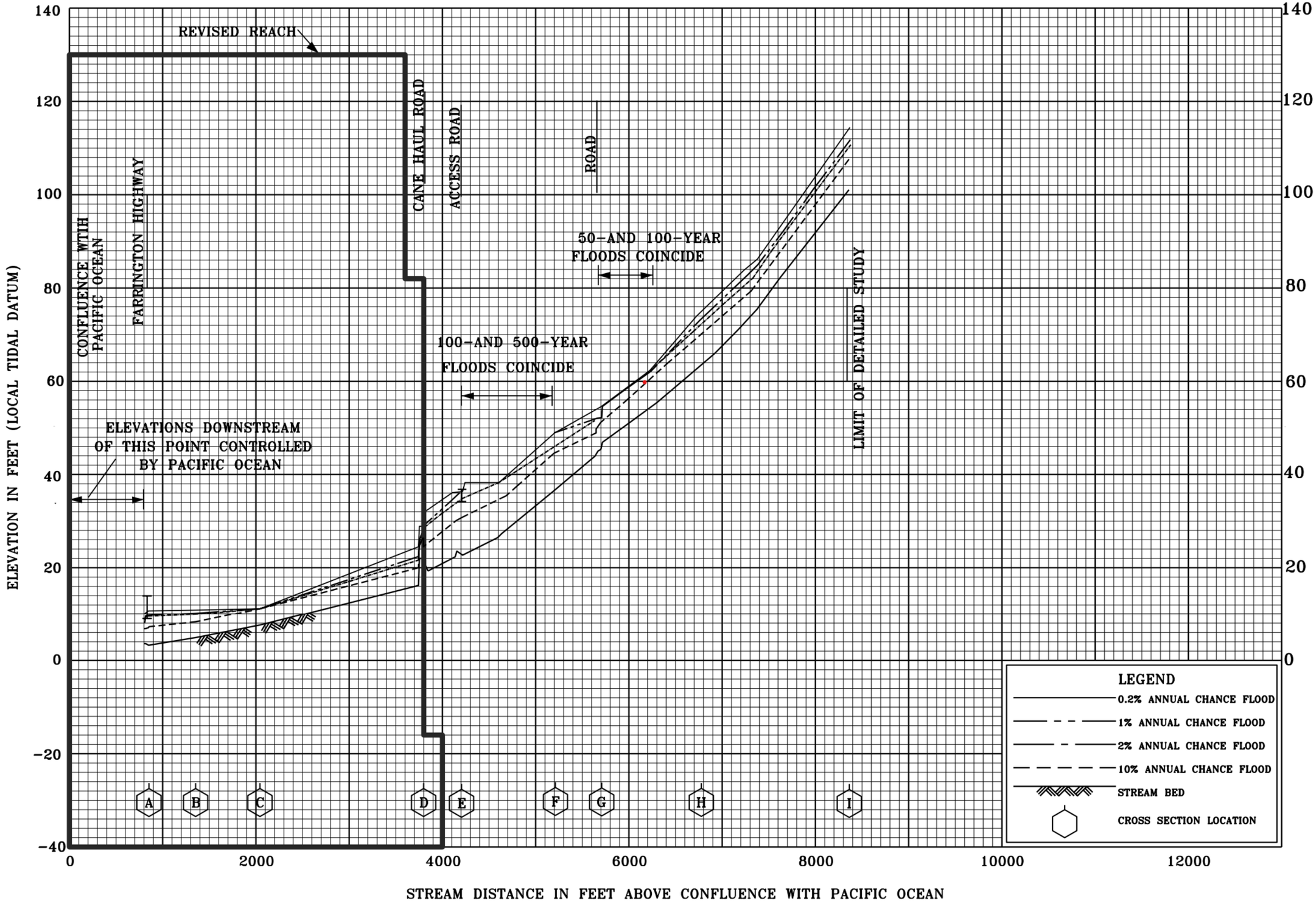

FLOOD PROFILES

MAKALEHA STREAM

FEDERAL EMERGENCY MANAGEMENT AGENCY

CITY AND COUNTY OF HONOLULU, HI

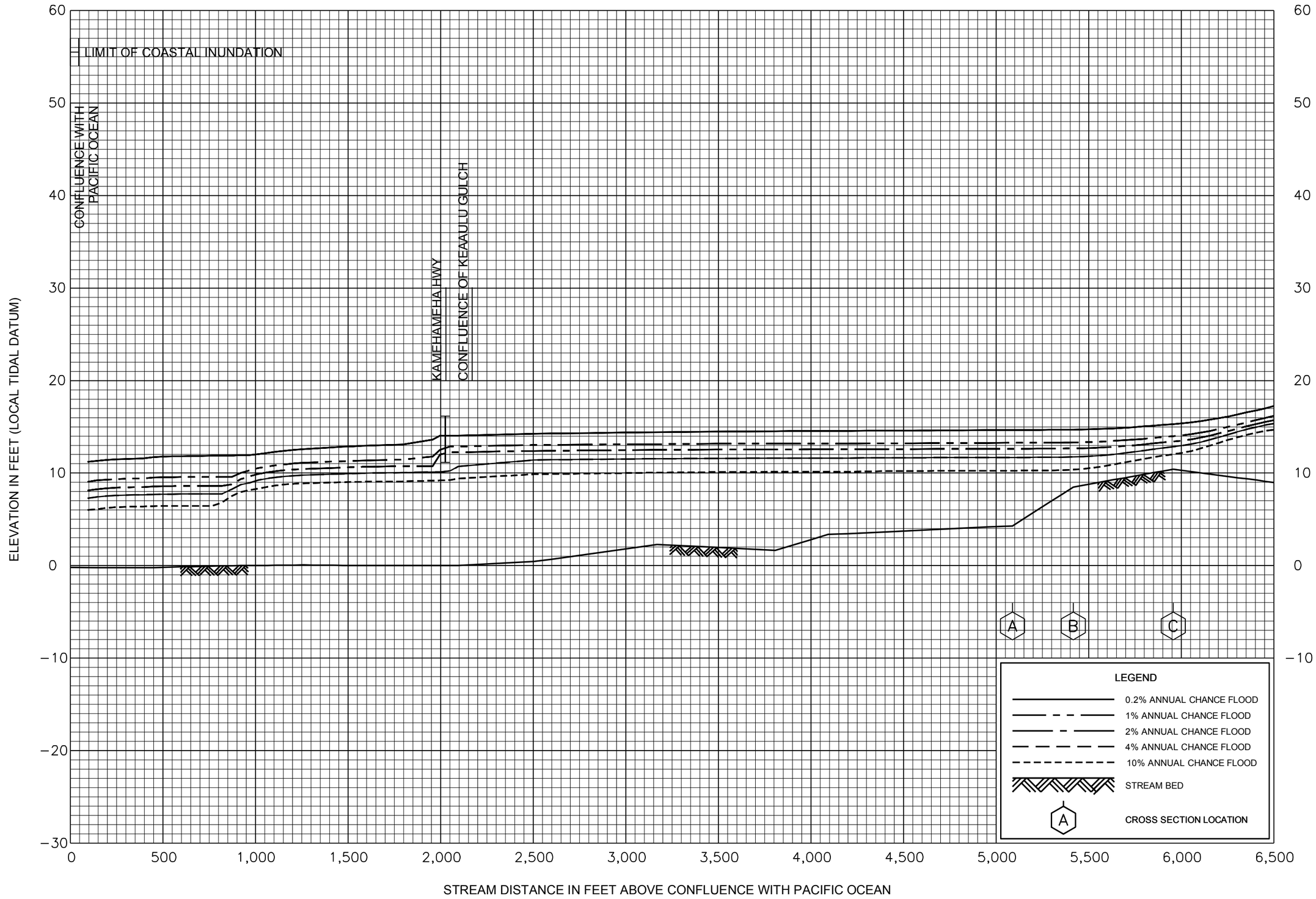

FLOOD PROFILES

MALAEKAHANA STREAM

FEDERAL EMERGENCY MANAGEMENT AGENCY

CITY AND COUNTY OF HONOLULU, HI

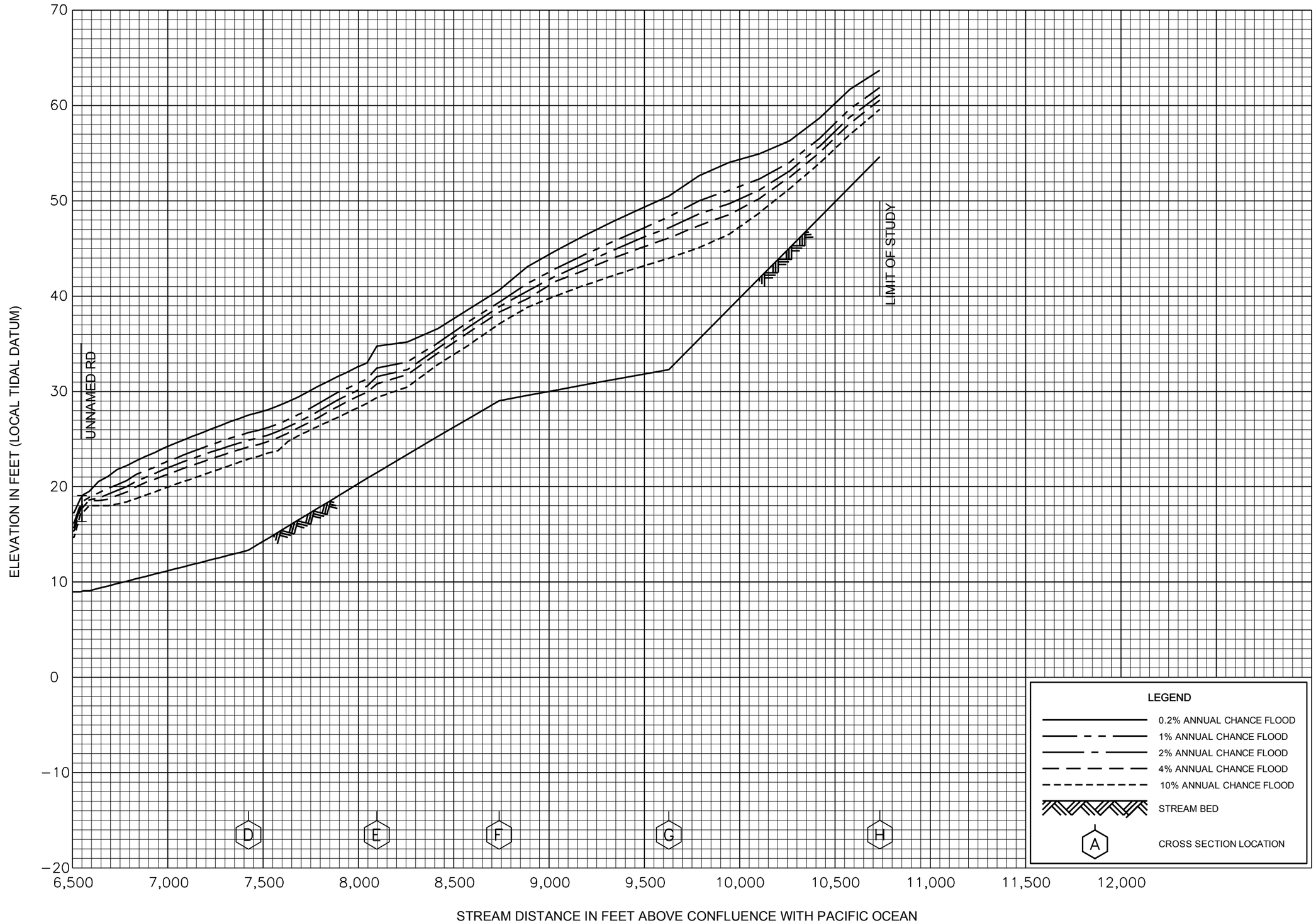

FLOOD PROFILES

MALAEKAHANA STREAM

FEDERAL EMERGENCY MANAGEMENT AGENCY

CITY AND COUNTY
OF HONOLULU, HI

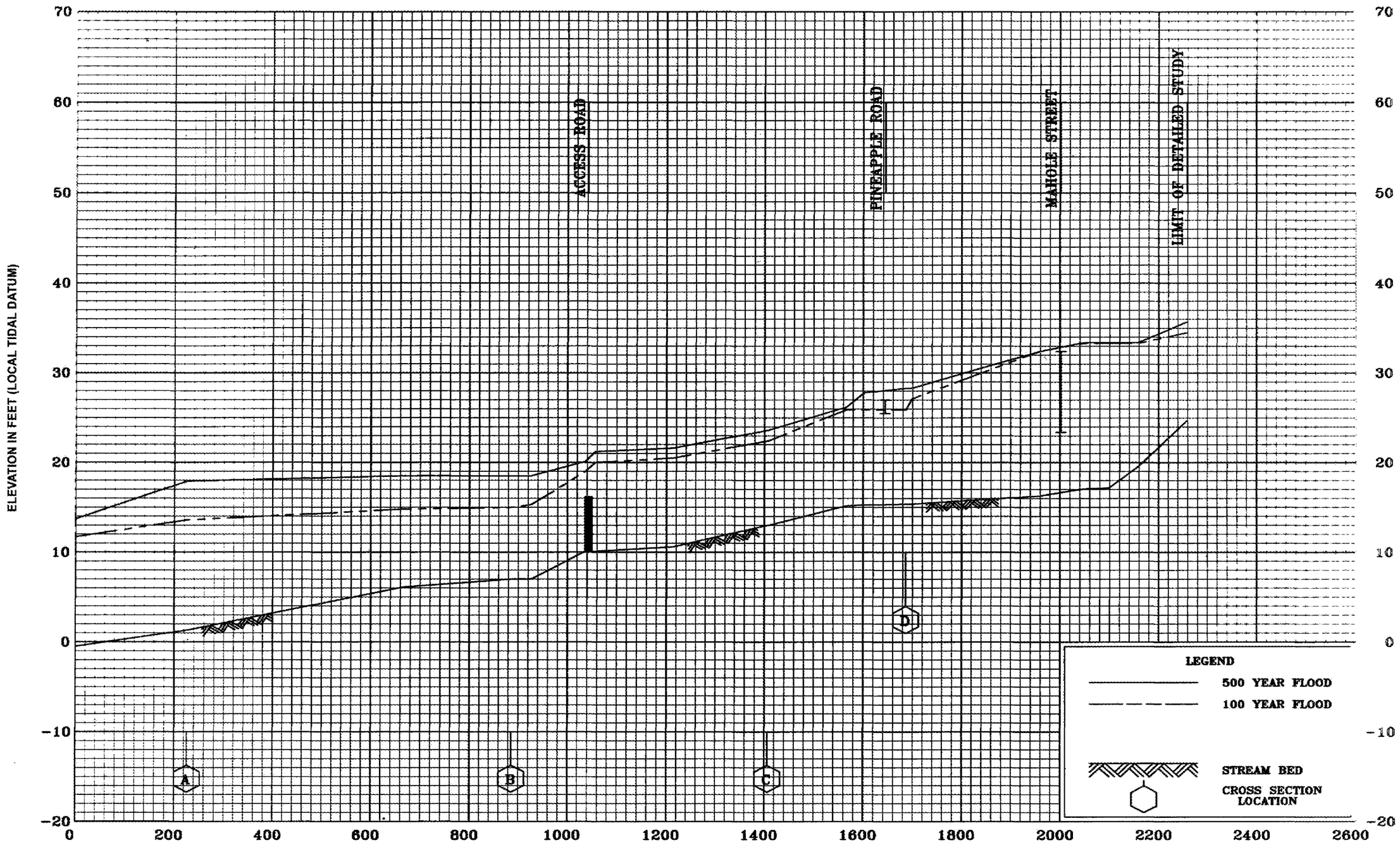

FLOOD PROFILES

MANAIKI STREAM

FEDERAL EMERGENCY MANAGEMENT AGENCY

CITY AND COUNTY OF HONOLULU, HI

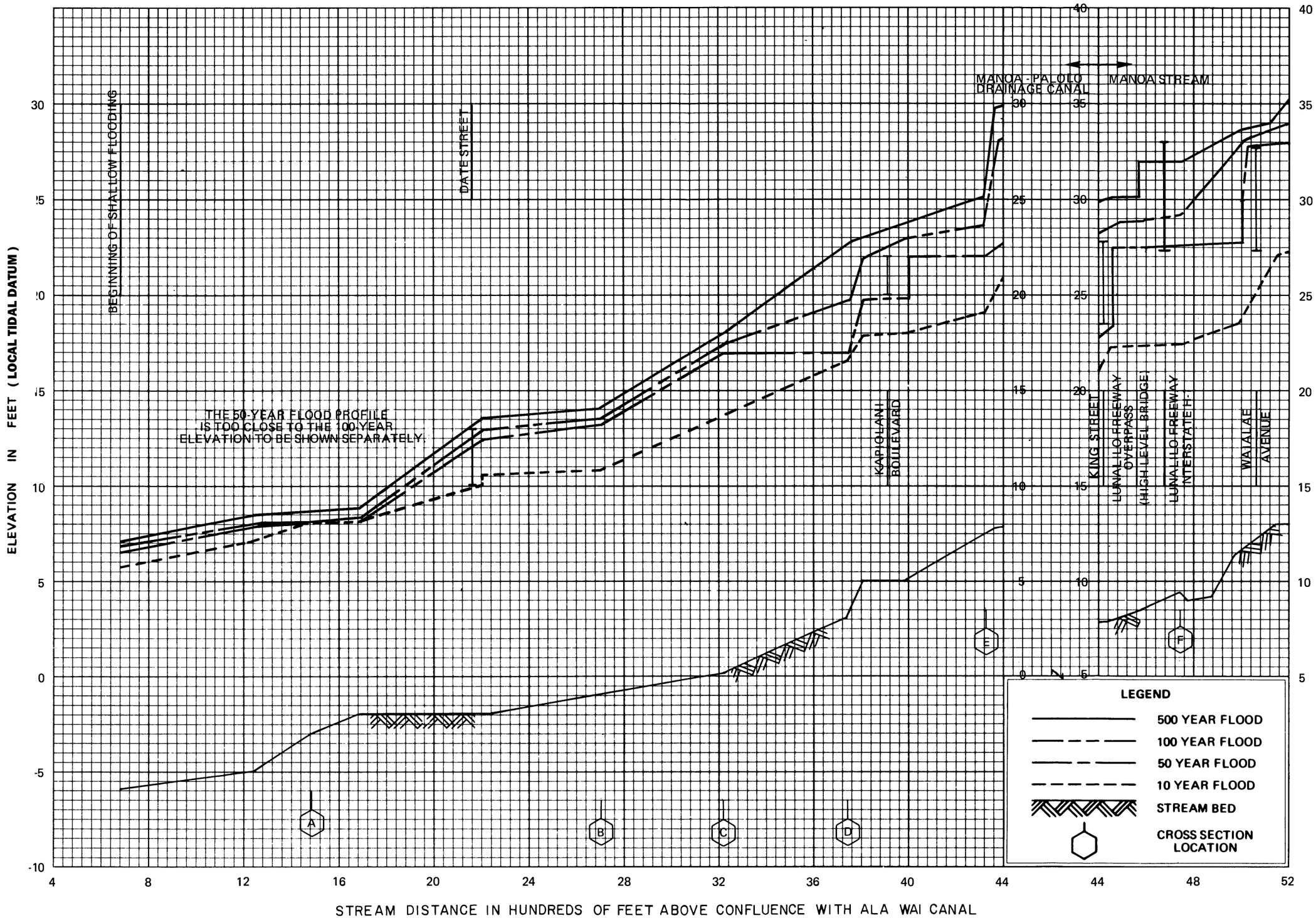

FLOOD PROFILES

MANOA-PALOLO DRAINAGE CANAL AND MANOA STREAM

FEDERAL EMERGENCY MANAGEMENT AGENCY

CITY AND COUNTY OF HONOLULU, HI

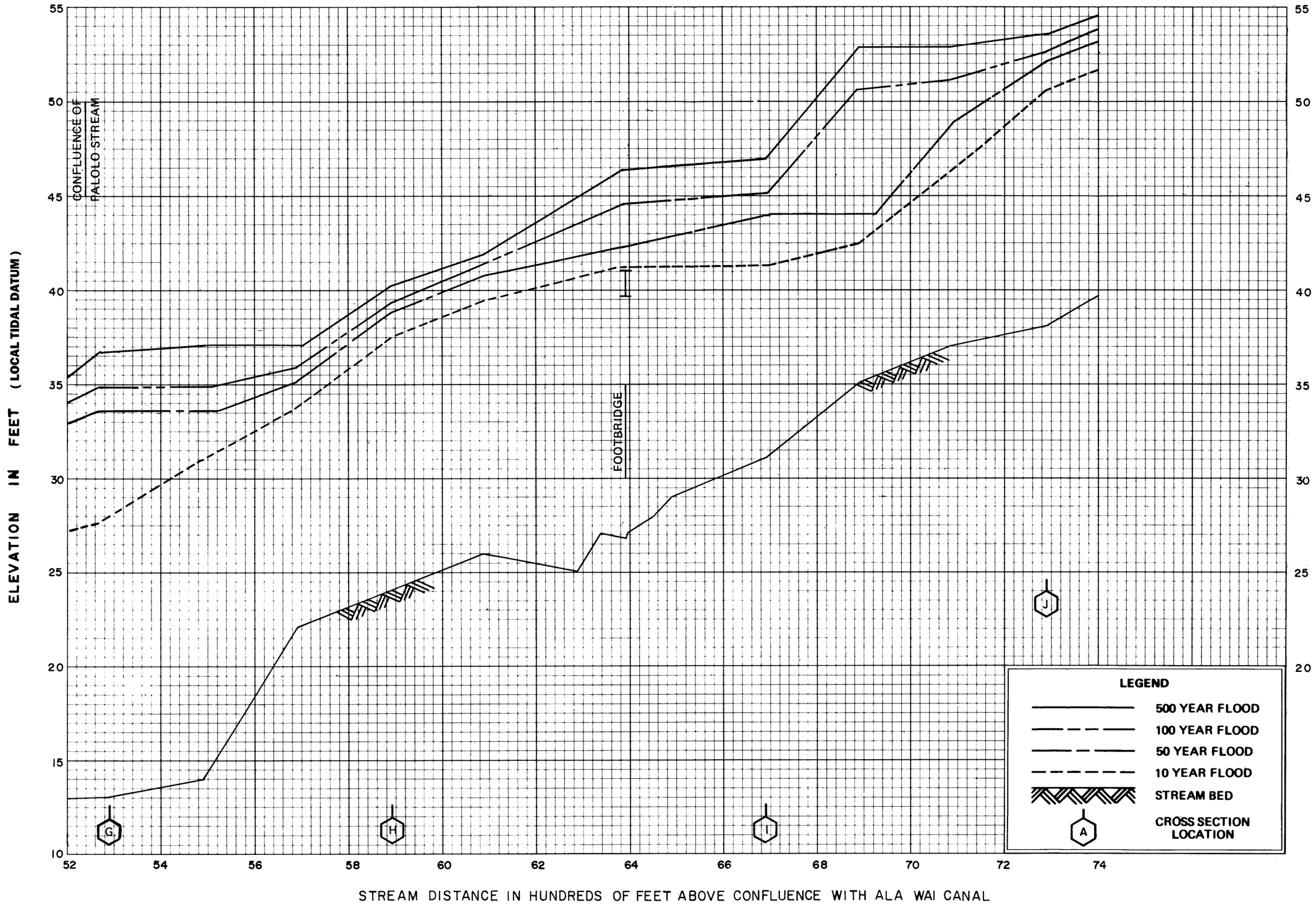

FLOOD PROFILES

MANOA STREAM

FEDERAL EMERGENCY MANAGEMENT AGENCY

CITY AND COUNTY OF HONOLULU, HI

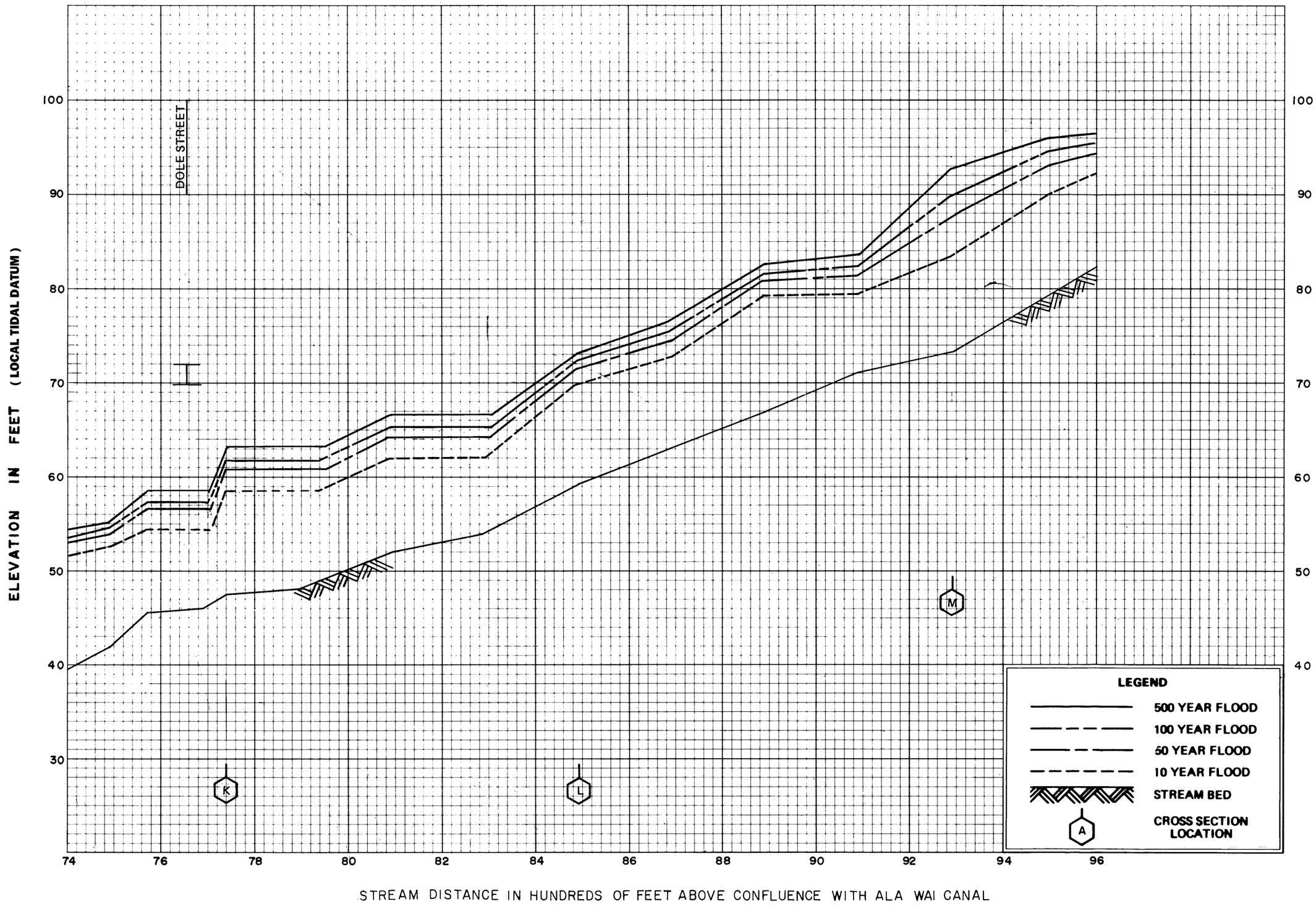

FLOOD PROFILES

MANOA STREAM

FEDERAL EMERGENCY MANAGEMENT AGENCY

CITY AND COUNTY OF HONOLULU, HI

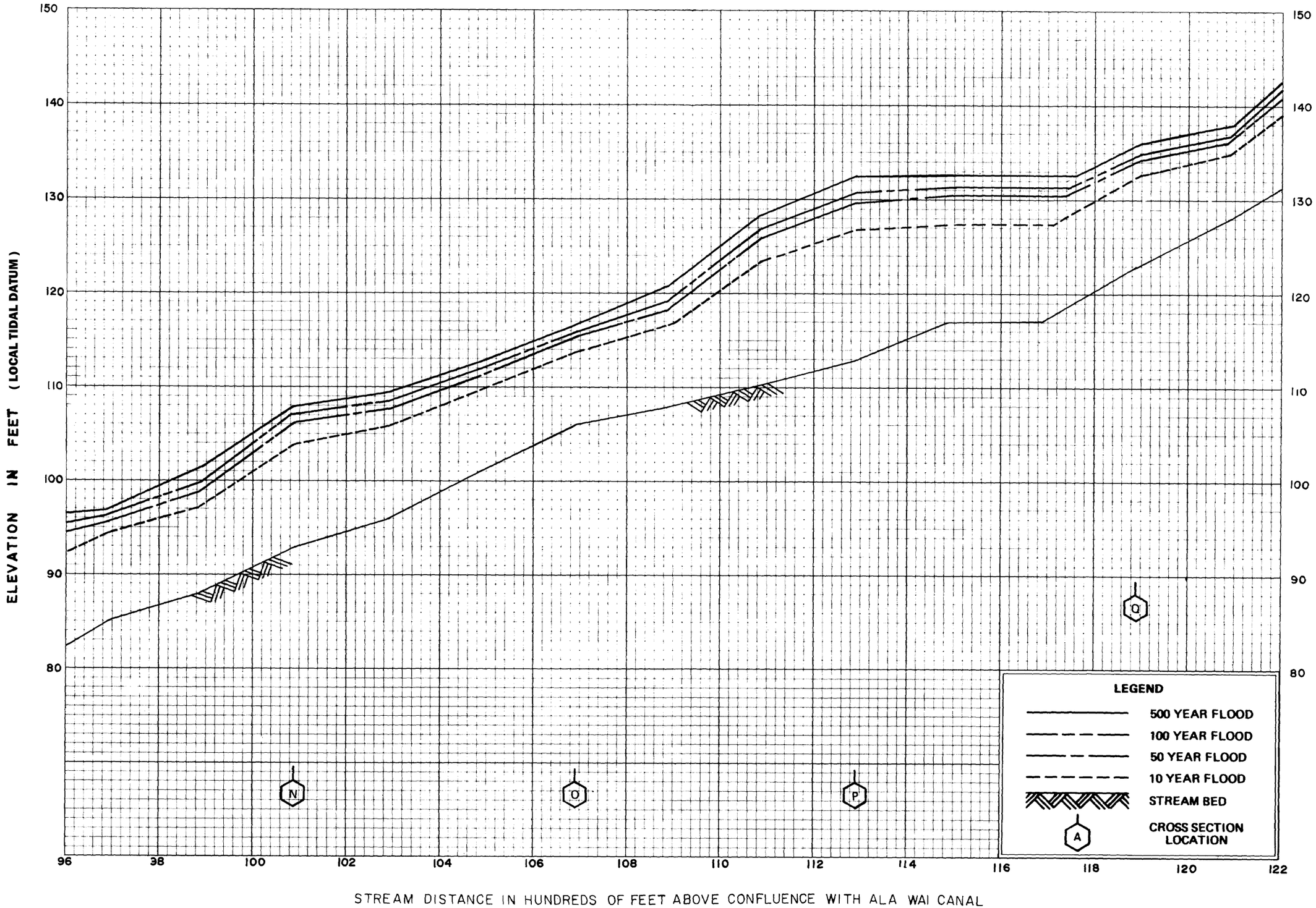

FLOOD PROFILES

MANOA STREAM

FEDERAL EMERGENCY MANAGEMENT AGENCY

CITY AND COUNTY OF HONOLULU, HI

FLOOD PROFILES

MANOA STREAM

FEDERAL EMERGENCY MANAGEMENT AGENCY

CITY AND COUNTY OF HONOLULU, HI

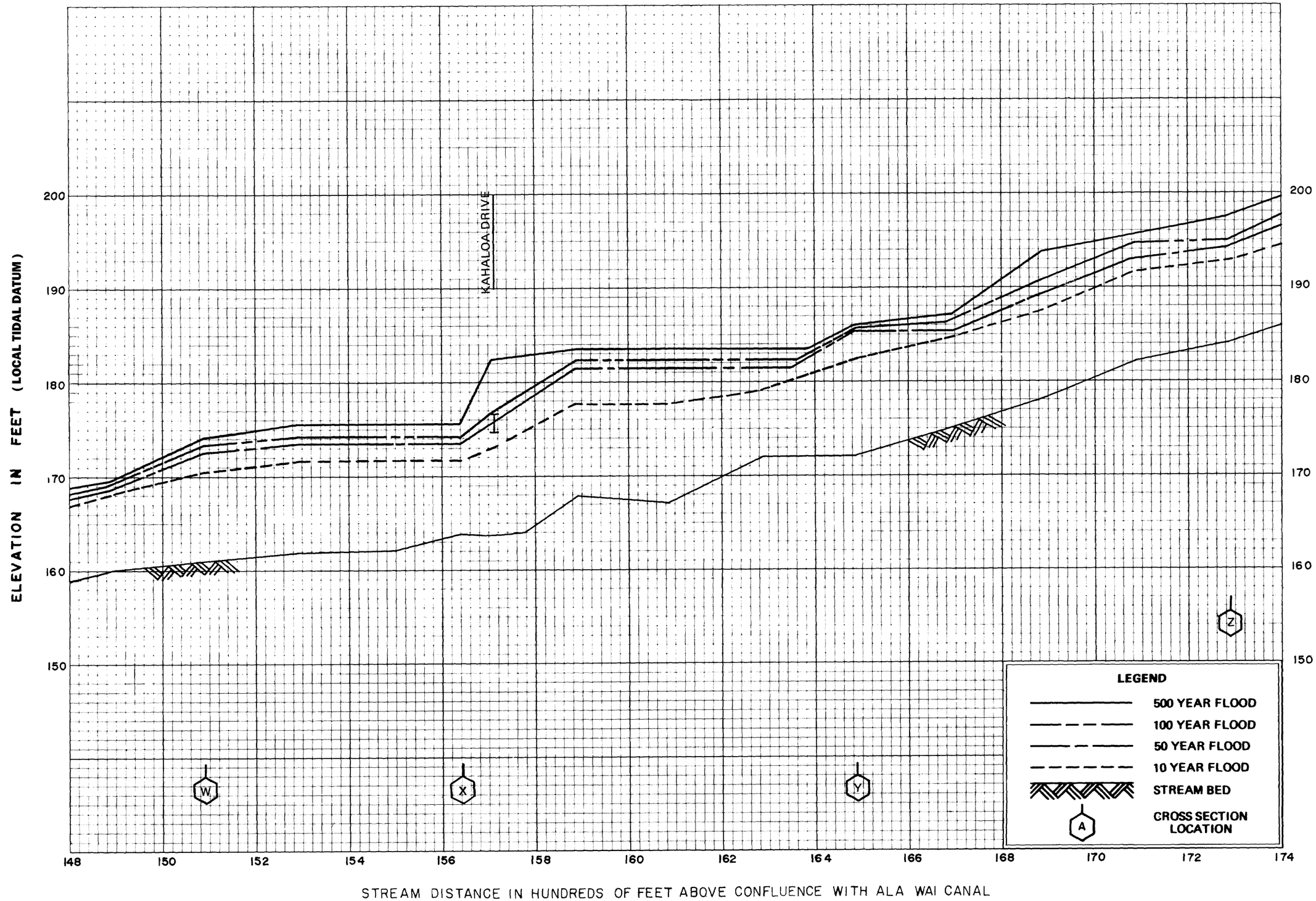

FLOOD PROFILES

MANOA STREAM

FEDERAL EMERGENCY MANAGEMENT AGENCY

CITY AND COUNTY OF HONOLULU, HI

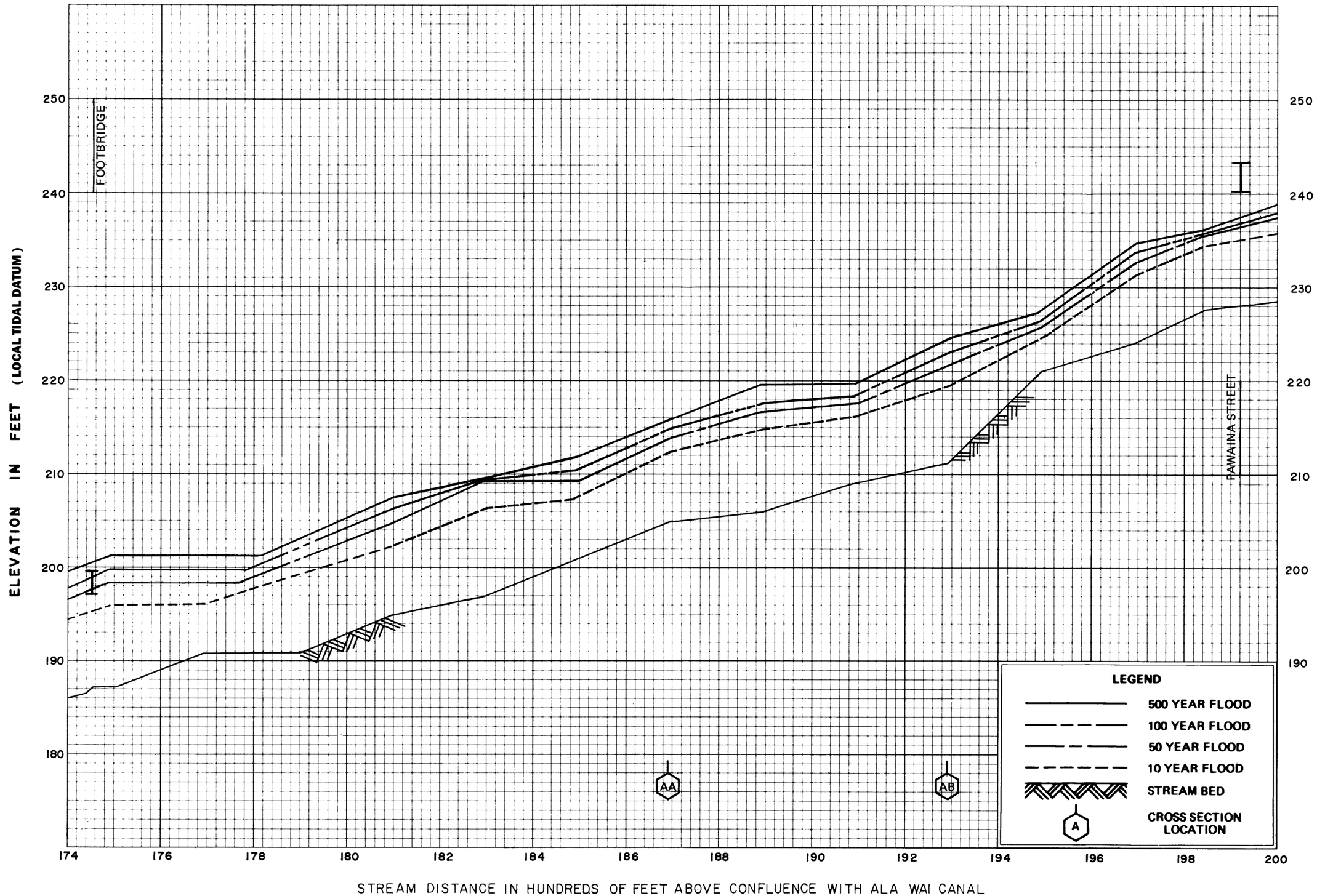

FLOOD PROFILES

MANOA STREAM

FEDERAL EMERGENCY MANAGEMENT AGENCY

CITY AND COUNTY OF HONOLULU, HI

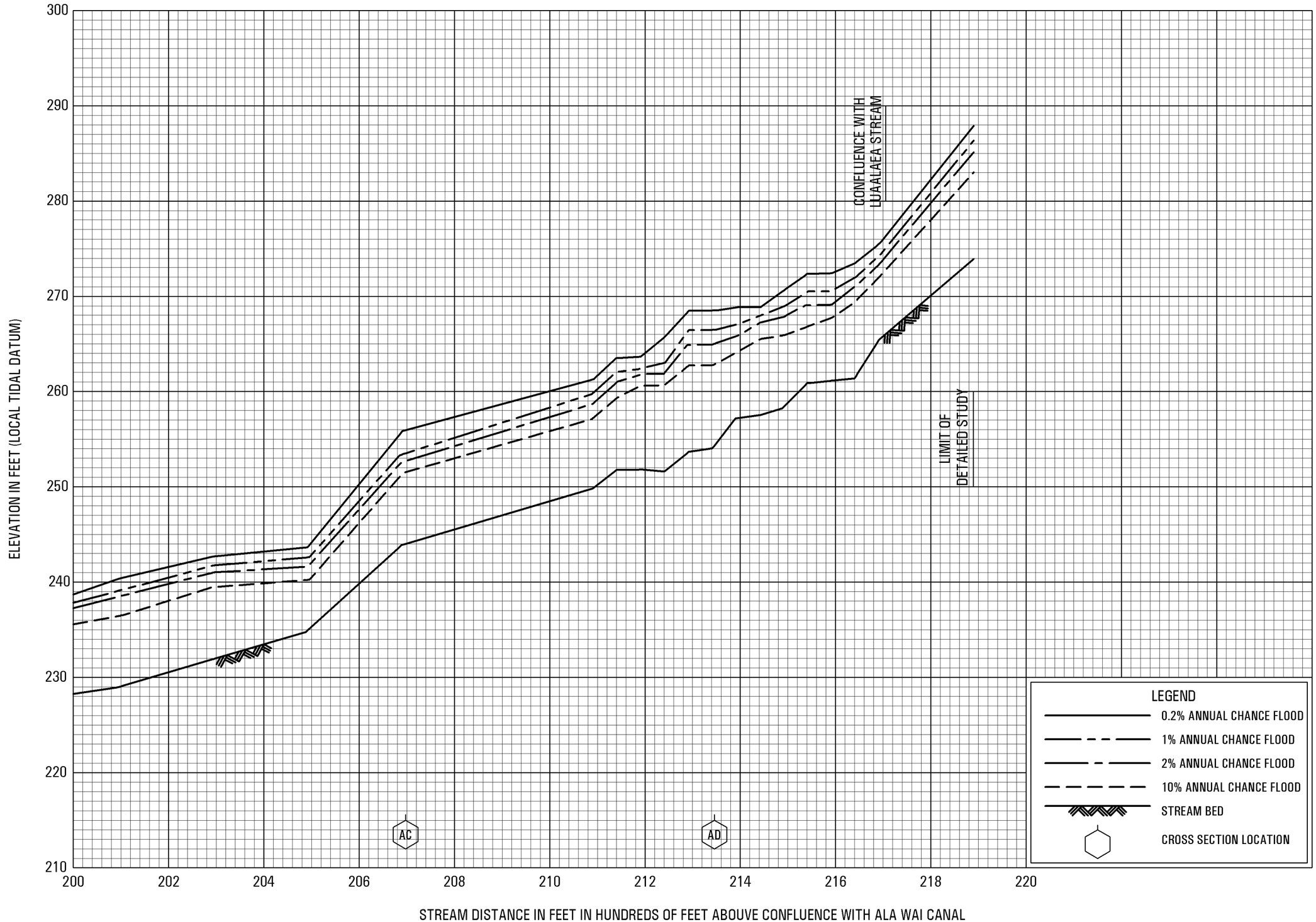

FLOOD PROFILES

MANOA STREAM

FEDERAL EMERGENCY MANAGEMENT AGENCY

CITY AND COUNTY OF HONOLULU, HI

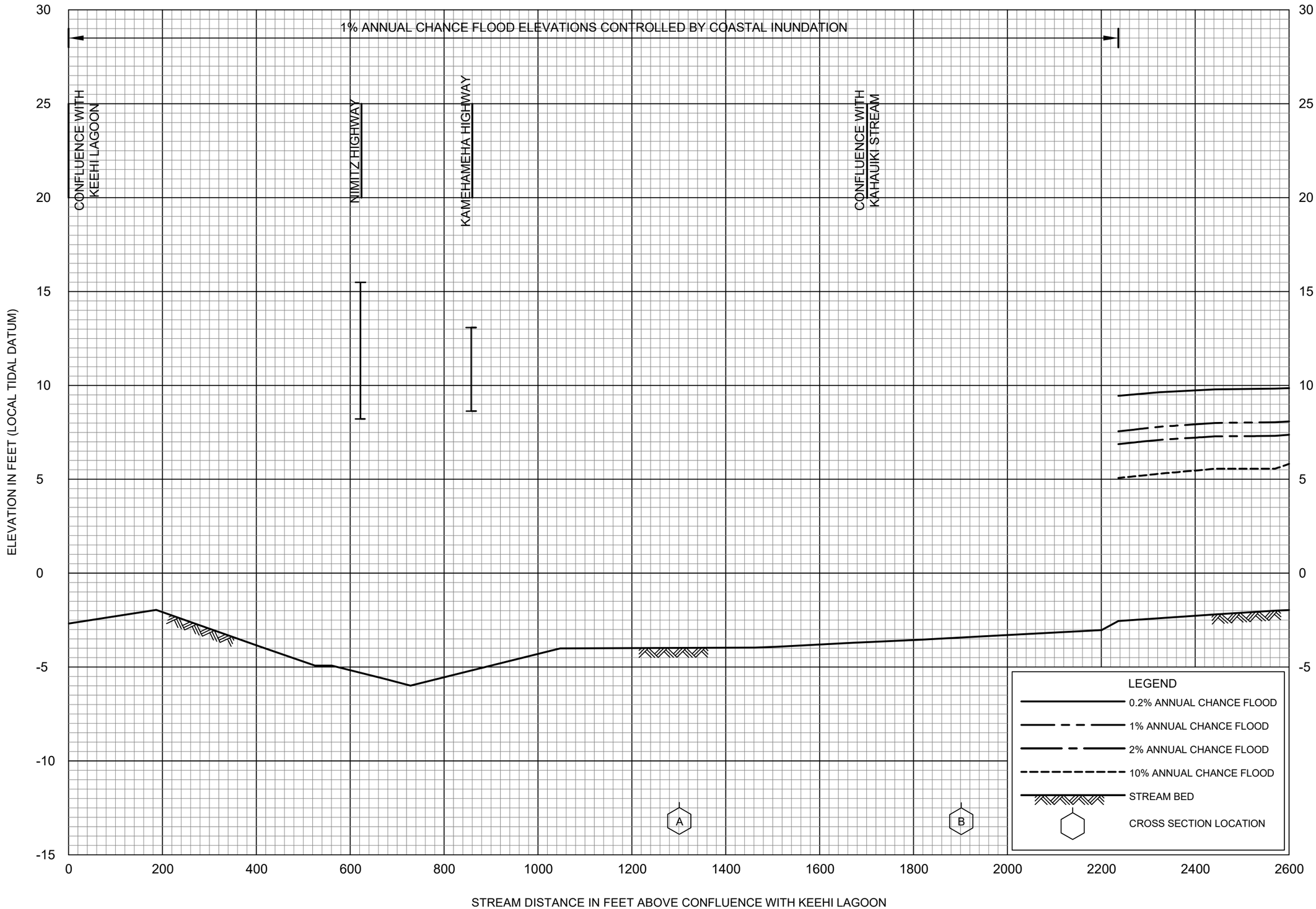

FLOOD PROFILES

MOANALUA STREAM (LOWER)

FEDERAL EMERGENCY MANAGEMENT AGENCY

CITY AND COUNTY OF HONOLULU, HI

77P

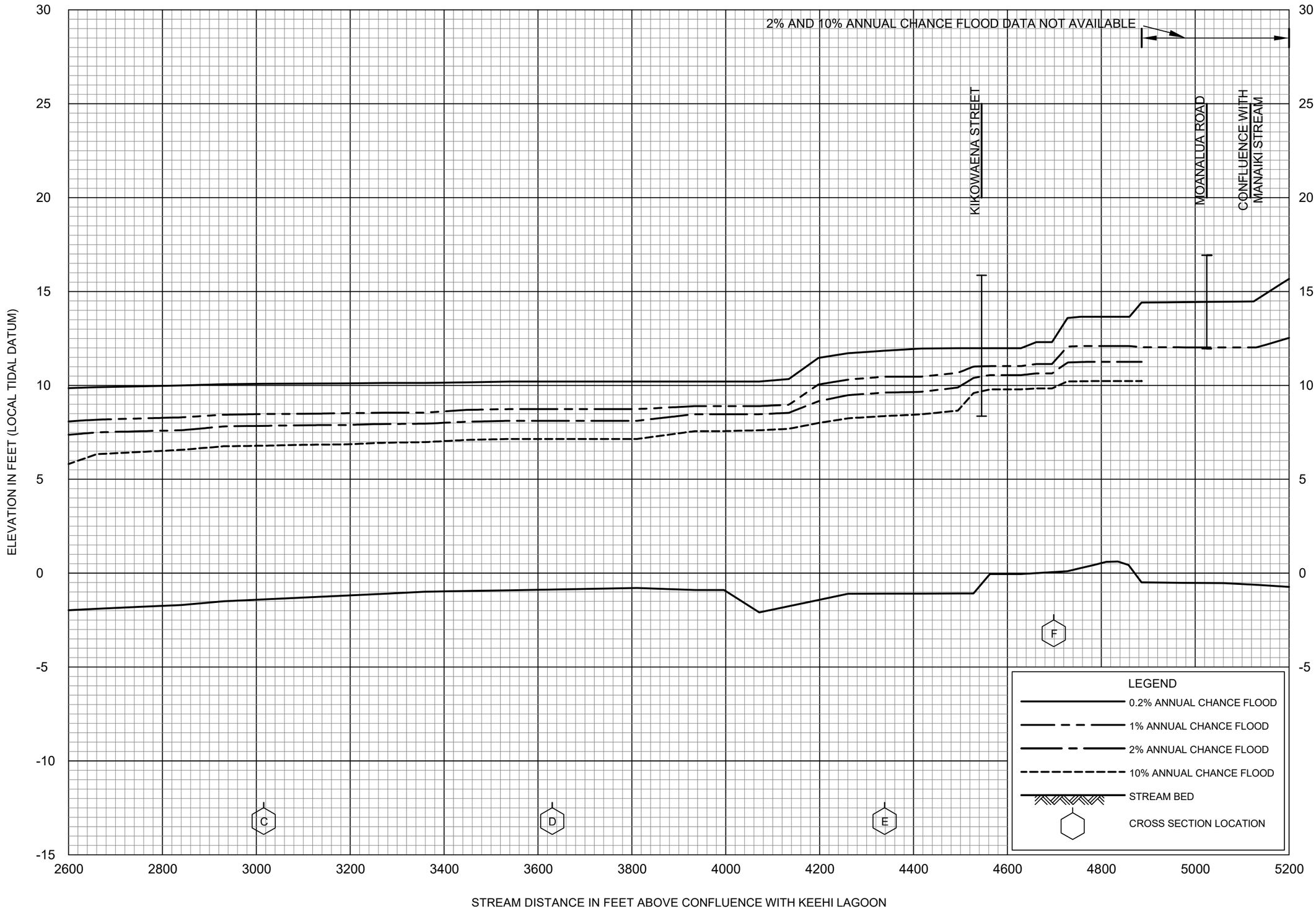

FLOOD PROFILES

MOANALUA STREAM (LOWER)

FEDERAL EMERGENCY MANAGEMENT AGENCY

CITY AND COUNTY OF HONOLULU, HI

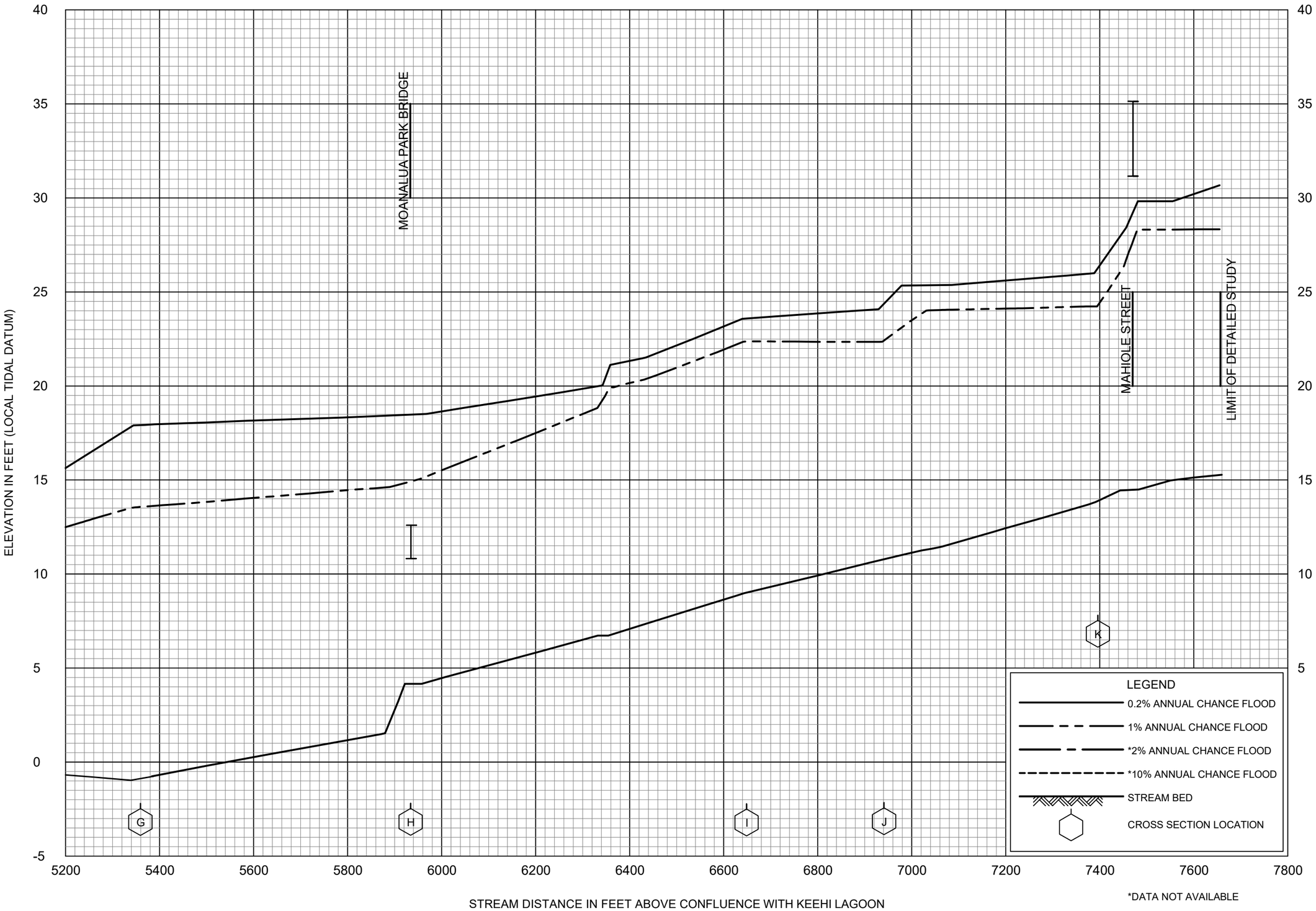

*DATA NOT AVAILABLE

FLOOD PROFILES

MOANALUA STREAM (LOWER)

FEDERAL EMERGENCY MANAGEMENT AGENCY

CITY AND COUNTY OF HONOLULU, HI



FLOOD PROFILES

MOANALUA STREAM (UPPER)

FEDERAL EMERGENCY MANAGEMENT AGENCY

CITY AND COUNTY OF HONOLULU, HI

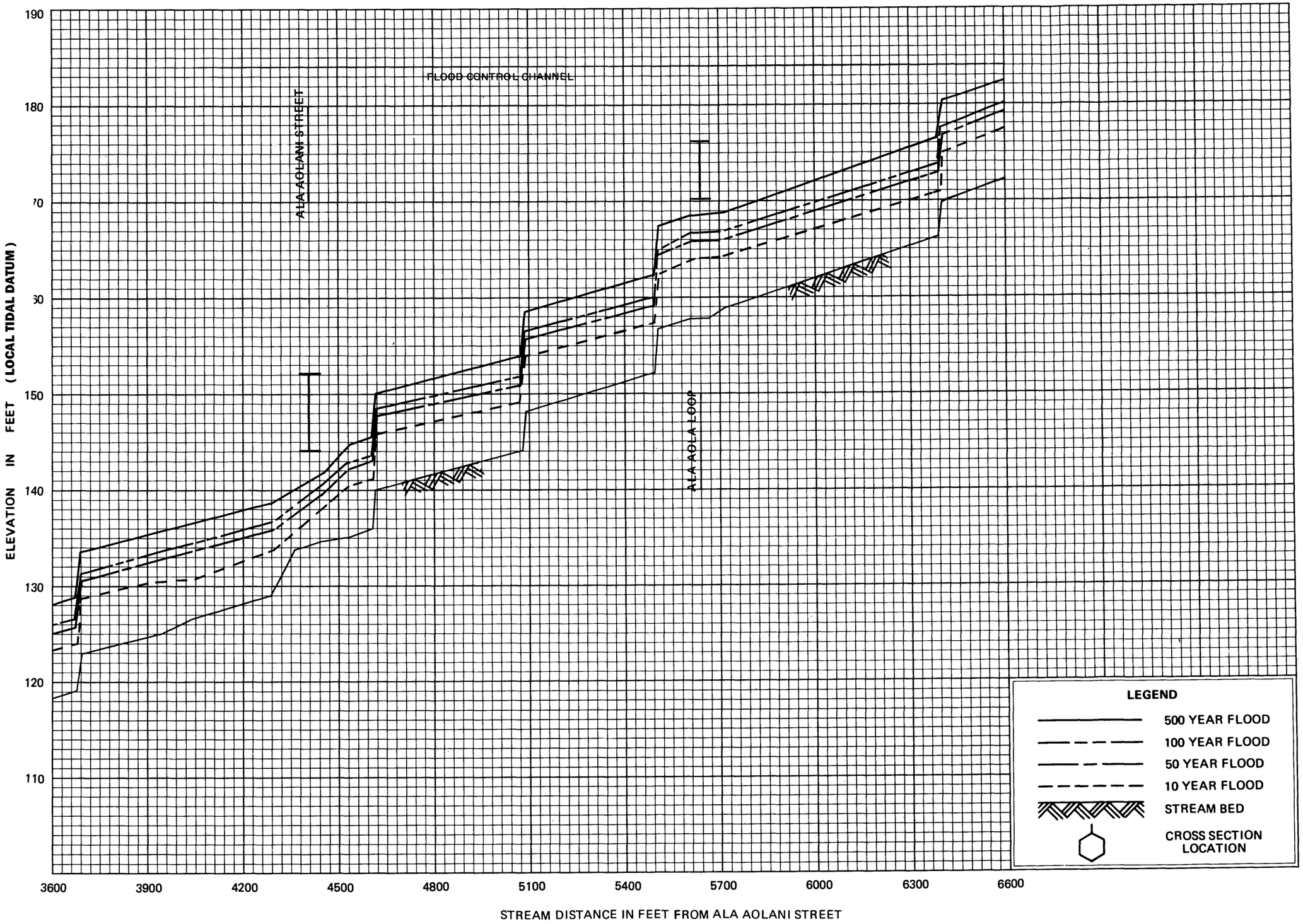

FLOOD PROFILES

MOANALUA STREAM (UPPER)

FEDERAL EMERGENCY MANAGEMENT AGENCY

CITY AND COUNTY OF HONOLULU, HI

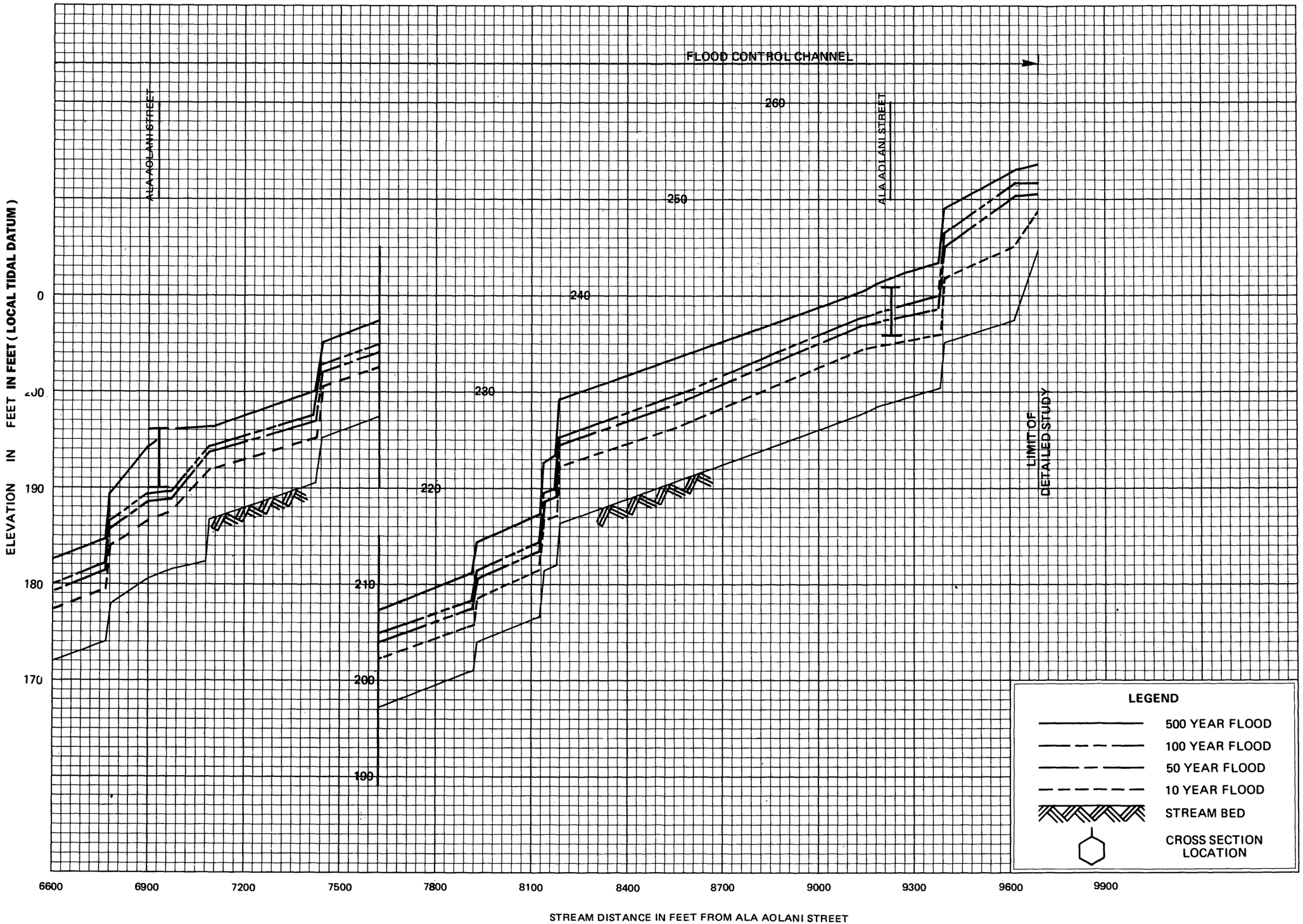

FLOOD PROFILES

MOANALUA STREAM (UPPER)

FEDERAL EMERGENCY MANAGEMENT AGENCY

CITY AND COUNTY OF HONOLULU, HI

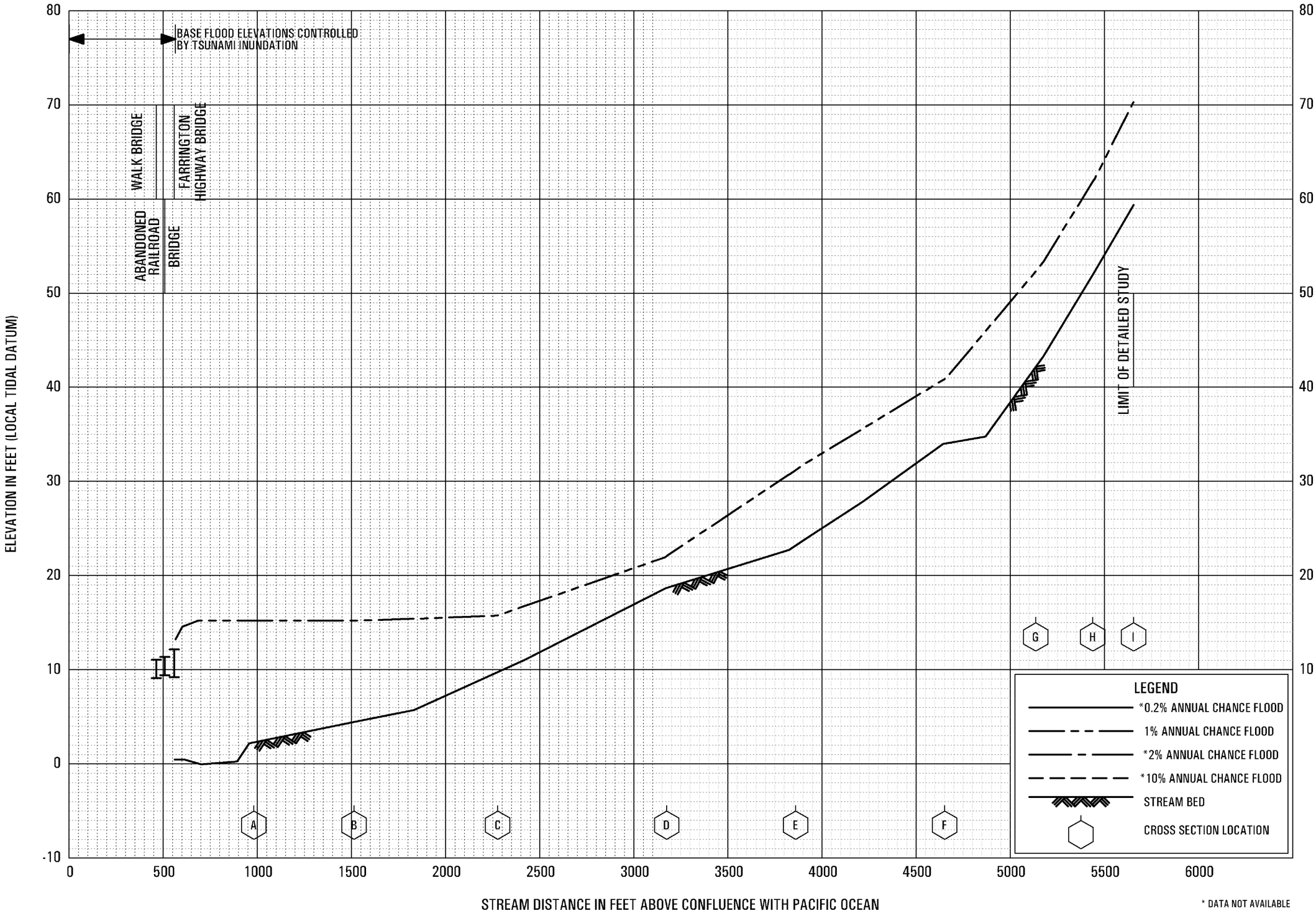

FLOOD PROFILES

NANAKULI STREAM

FEDERAL EMERGENCY MANAGEMENT AGENCY

CITY AND COUNTY OF HONOLULU, HI

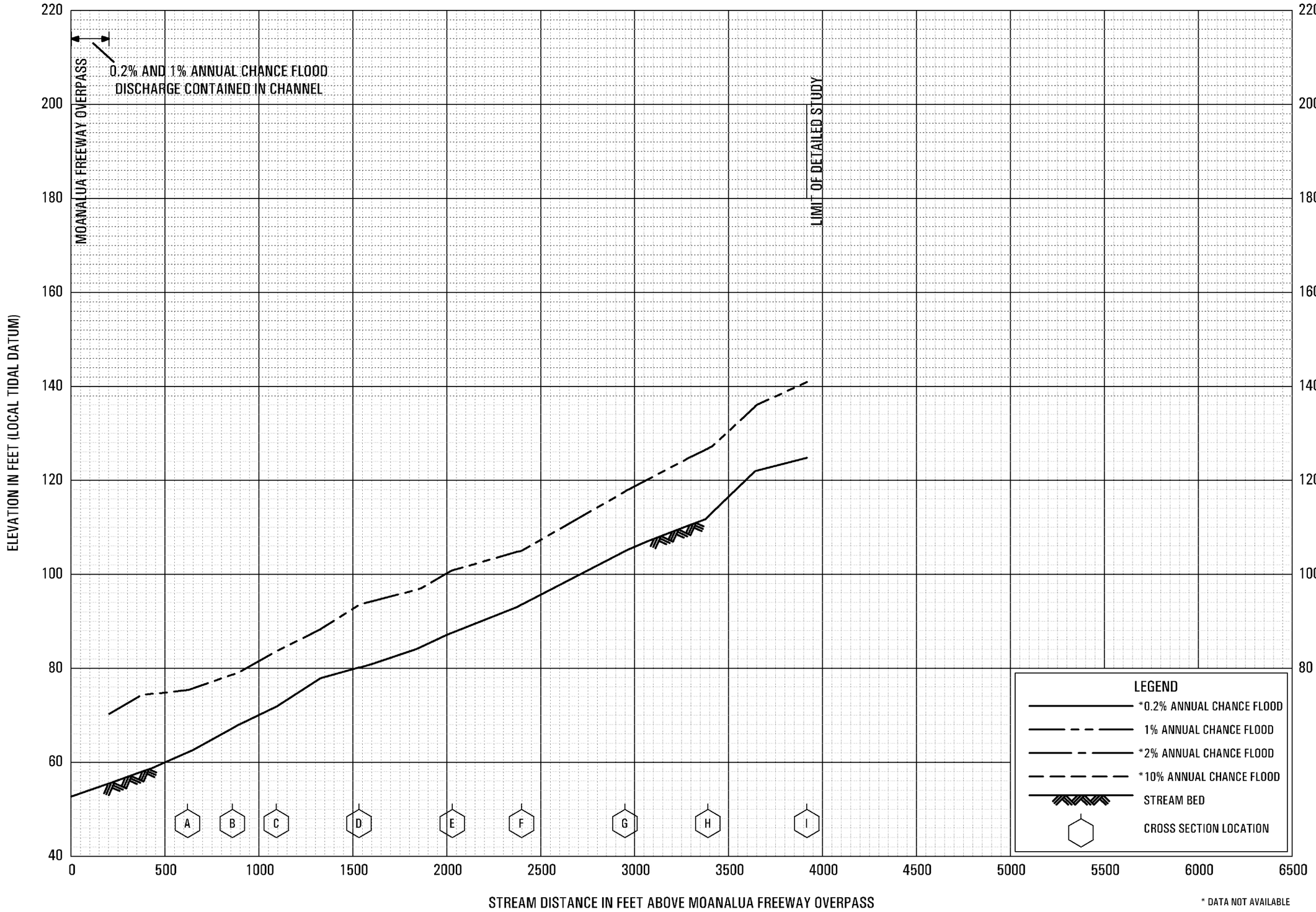

FLOOD PROFILES

NORTH HALAWA STREAM

FEDERAL EMERGENCY MANAGEMENT AGENCY

CITY AND COUNTY OF HONOLULU, HI

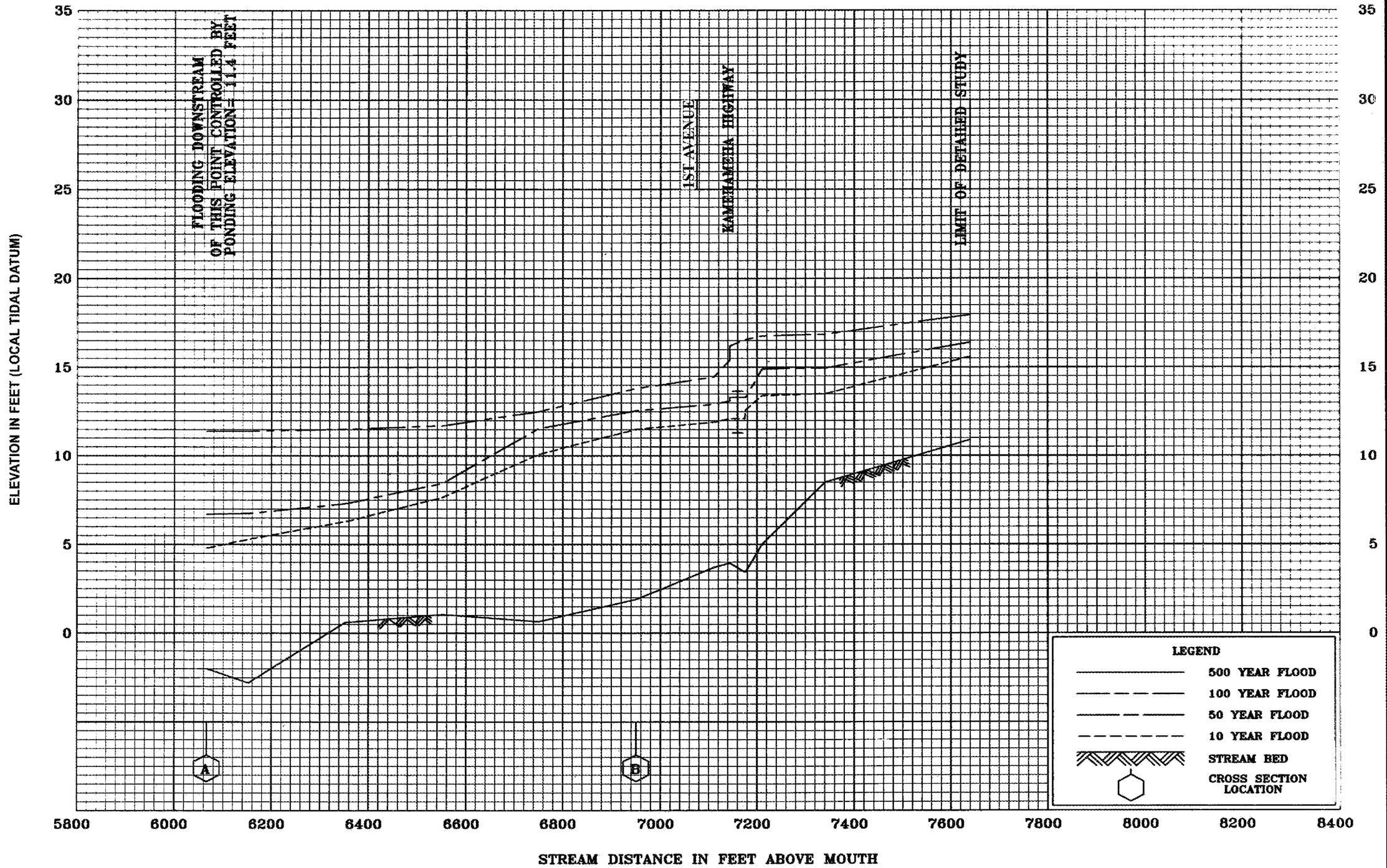

FLOOD PROFILES

OHIA STREAM

FEDERAL EMERGENCY MANAGEMENT AGENCY

CITY AND COUNTY OF HONOLULU, HI

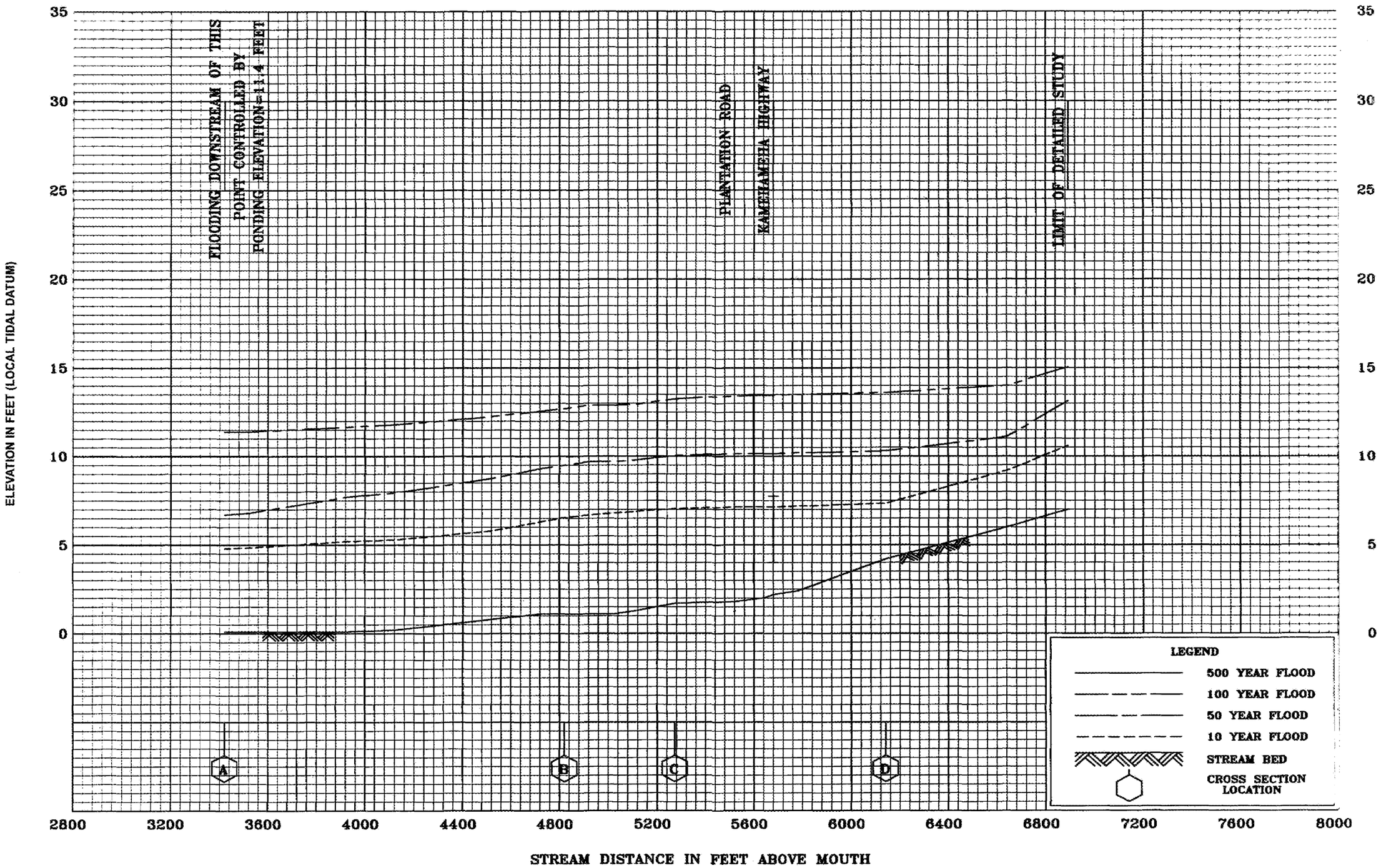

FLOOD PROFILES

OHIA STREAM (EAST)

FEDERAL EMERGENCY MANAGEMENT AGENCY

CITY AND COUNTY OF HONOLULU, HI

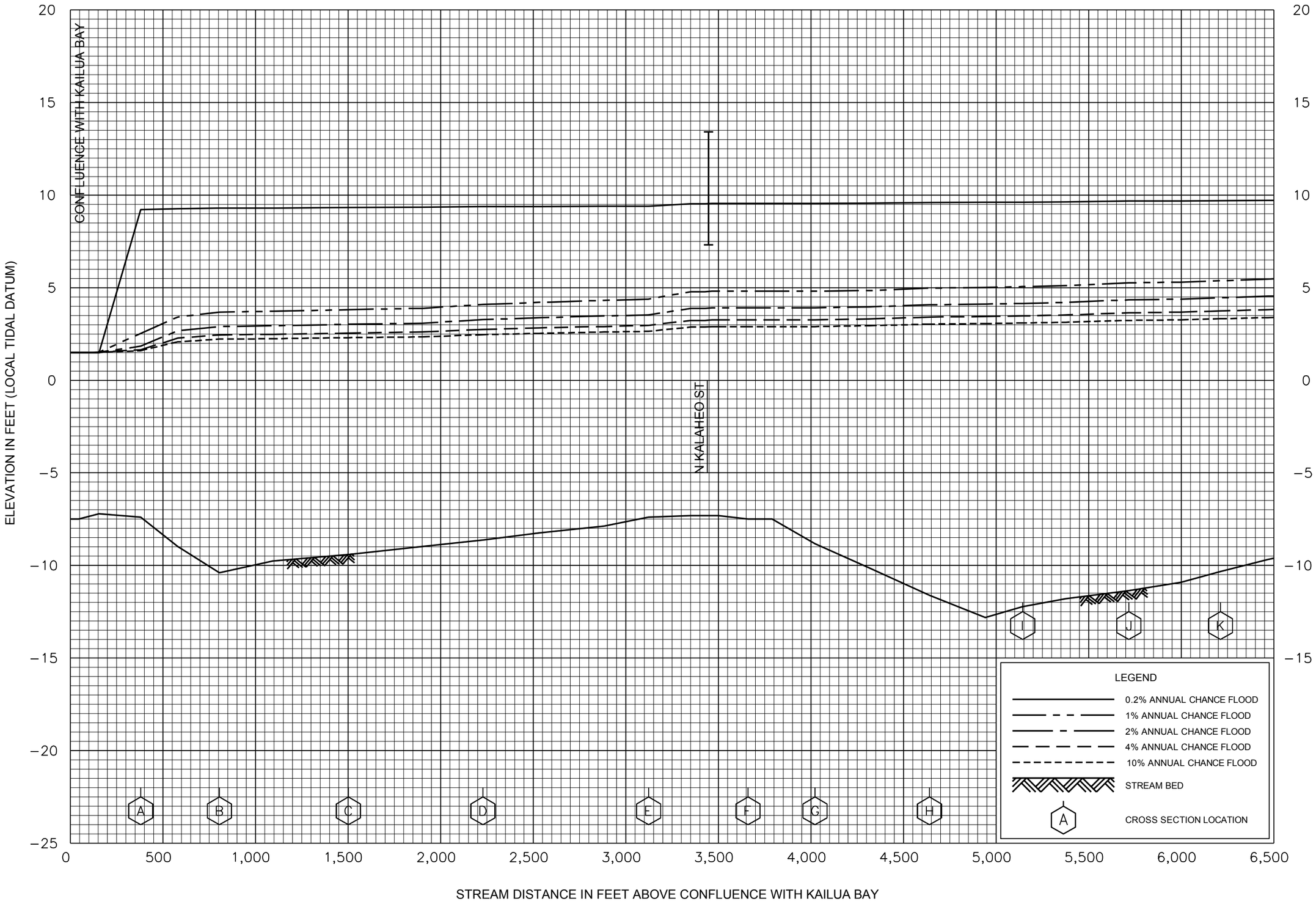

FLOOD PROFILES

ONEAWA CHANNEL

FEDERAL EMERGENCY MANAGEMENT AGENCY

CITY AND COUNTY
OF HONOLULU, HI

87P

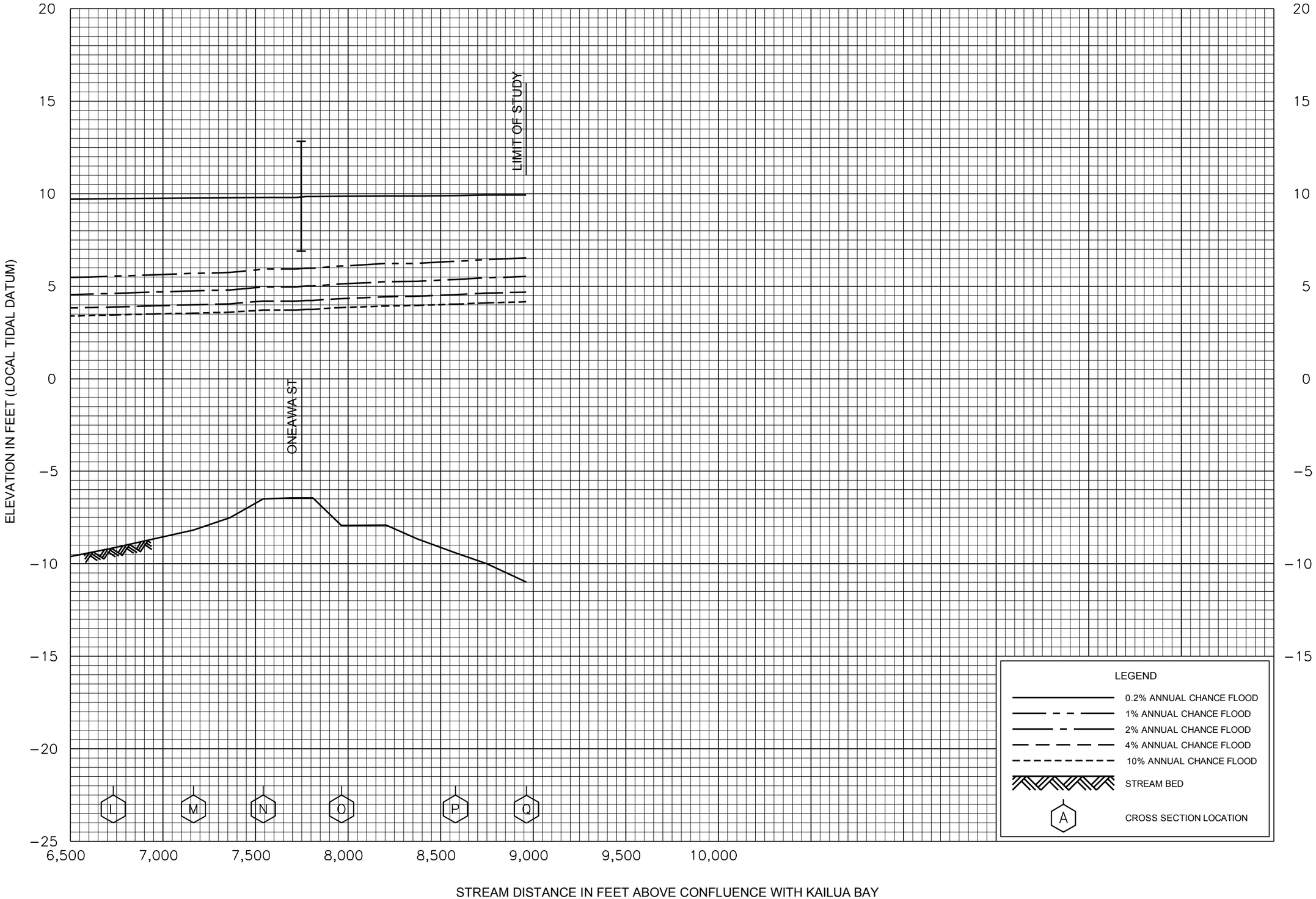

FLOOD PROFILES

ONEAWA CHANNEL

FEDERAL EMERGENCY MANAGEMENT AGENCY

CITY AND COUNTY
OF HONOLULU, HI

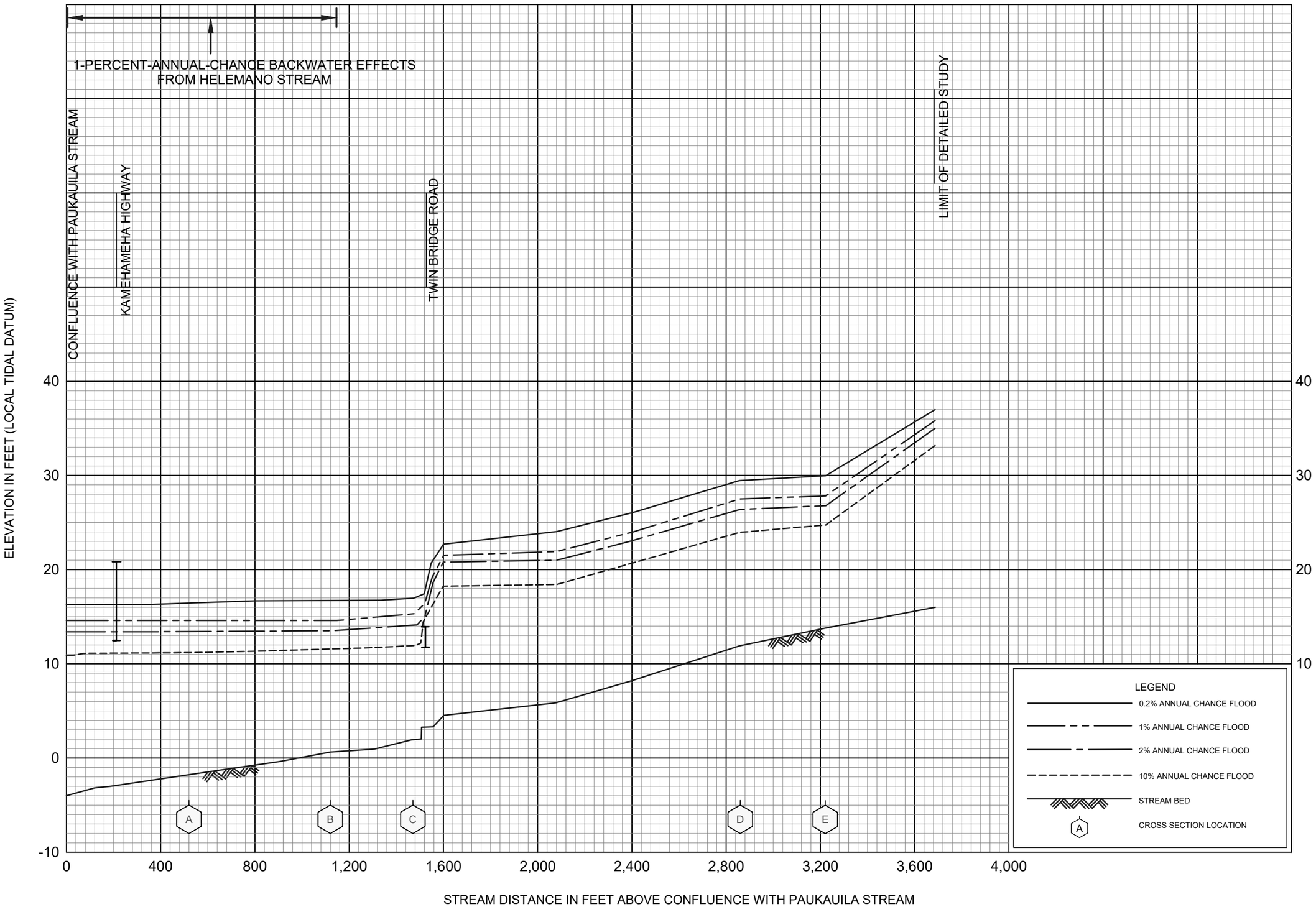

FLOOD PROFILES

OPAEULA STREAM

FEDERAL EMERGENCY MANAGEMENT AGENCY

CITY AND COUNTY OF HONOLULU, HI

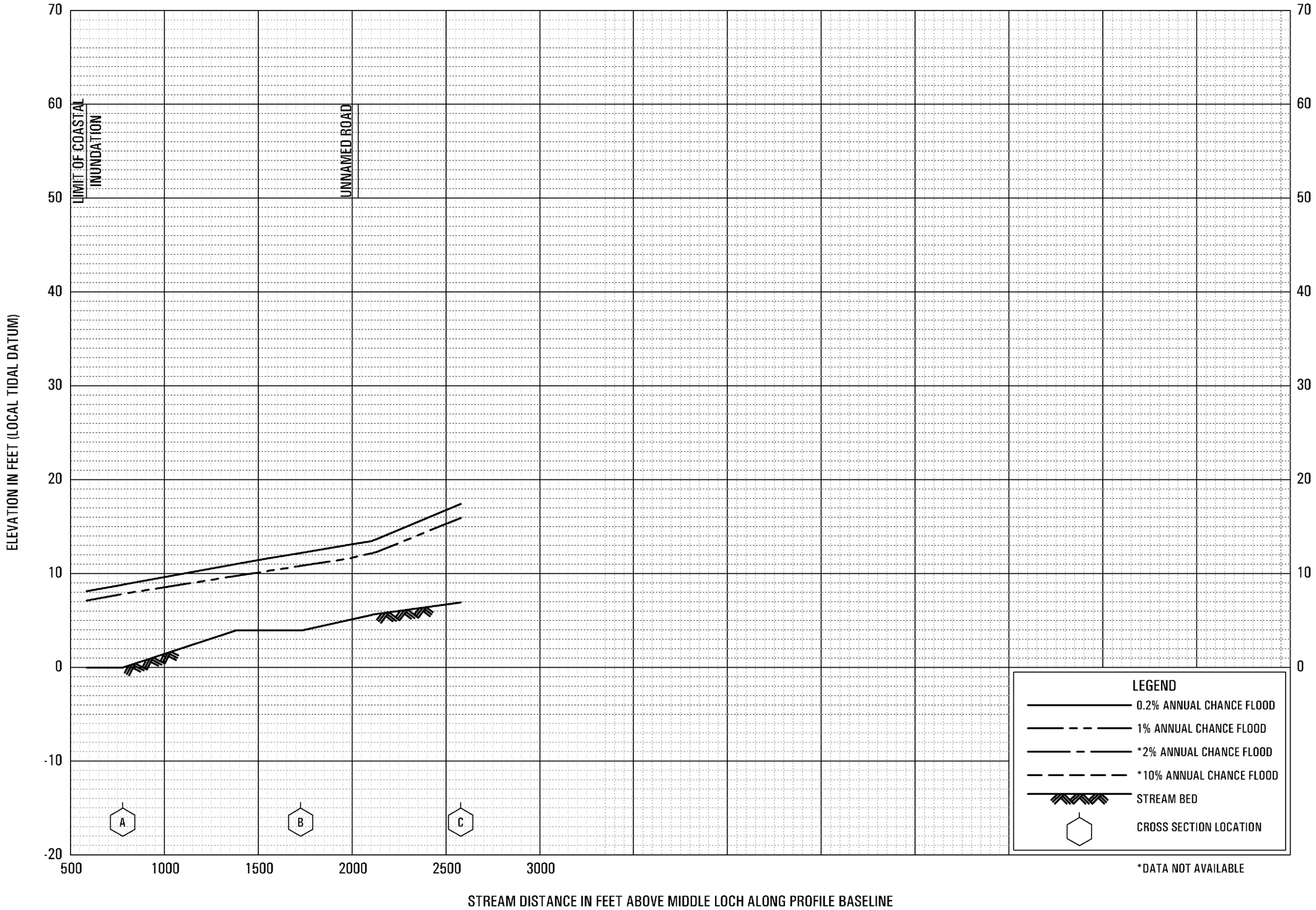

FLOOD PROFILES

OVERFLOW OF WAIAWA STREAM

FEDERAL EMERGENCY MANAGEMENT AGENCY

CITY AND COUNTY OF HONOLULU, HI

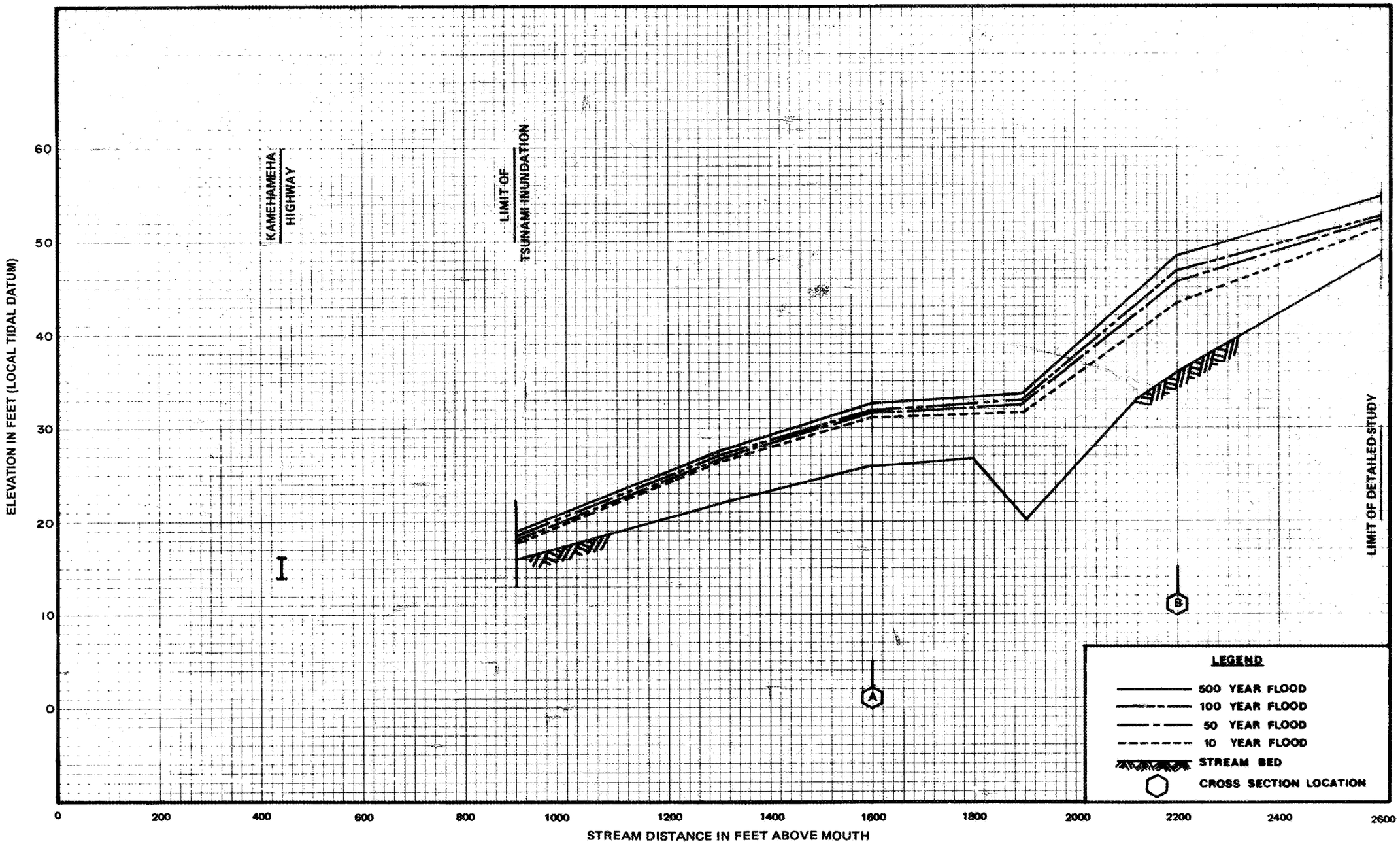

FLOOD PROFILES

PAHIPAHIALUA STREAM

FEDERAL EMERGENCY MANAGEMENT AGENCY

CITY AND COUNTY OF HONOLULU, HI

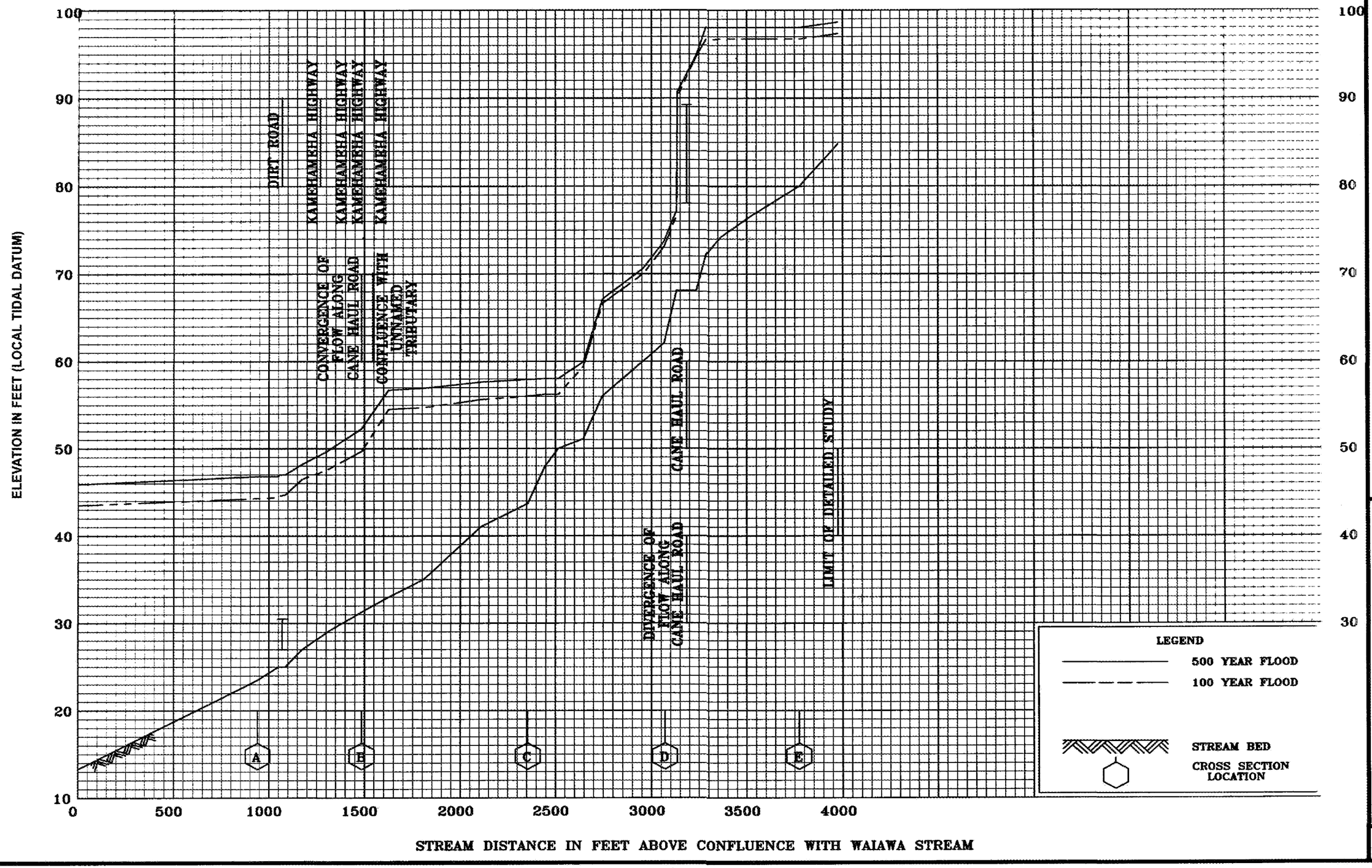

FLOOD PROFILES

PANAKAUAHI GULCH

FEDERAL EMERGENCY MANAGEMENT AGENCY

CITY AND COUNTY OF HONOLULU, HI

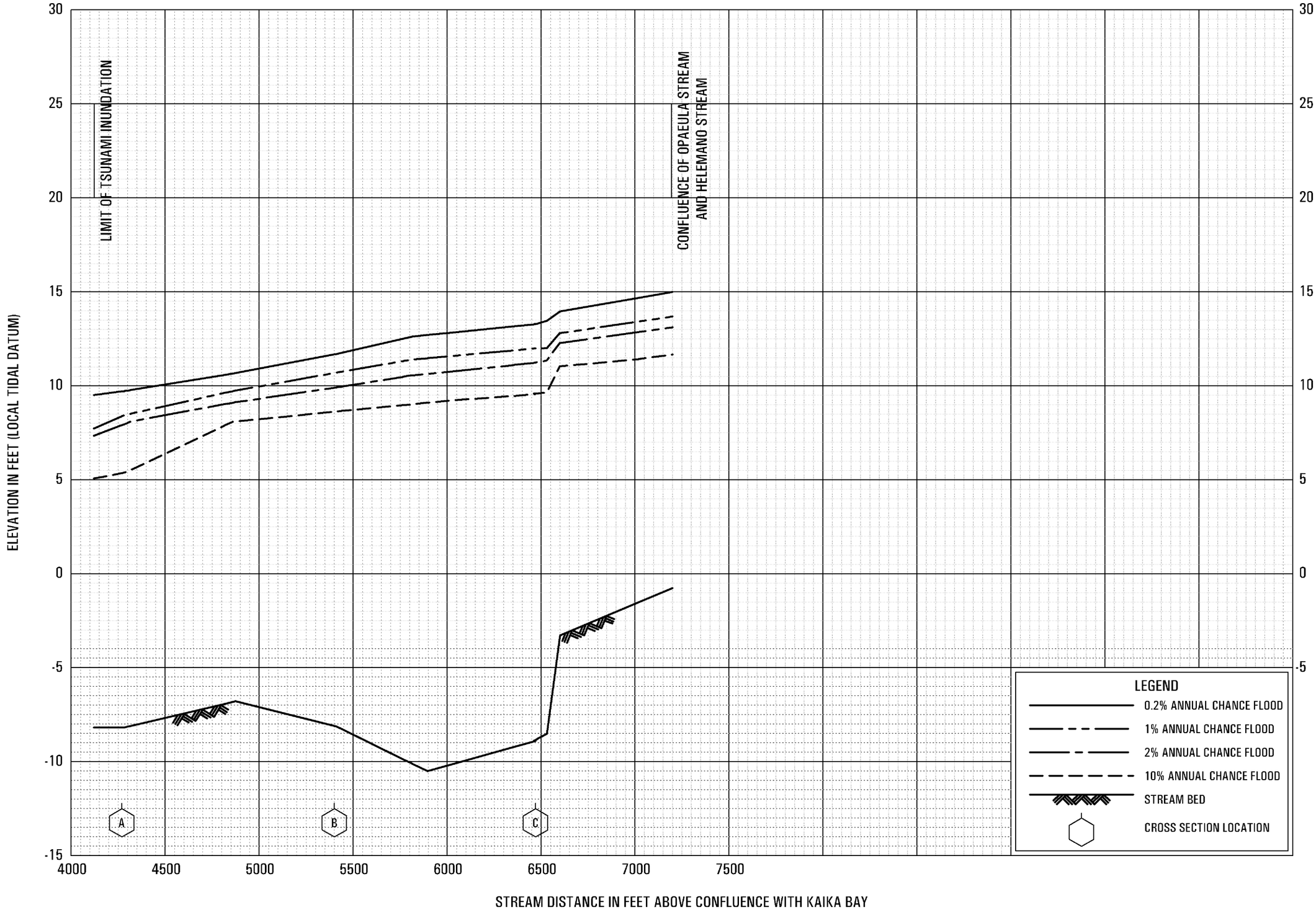

FLOOD PROFILES

PAUKAUILA STREAM

FEDERAL EMERGENCY MANAGEMENT AGENCY

CITY AND COUNTY OF HONOLULU, HI

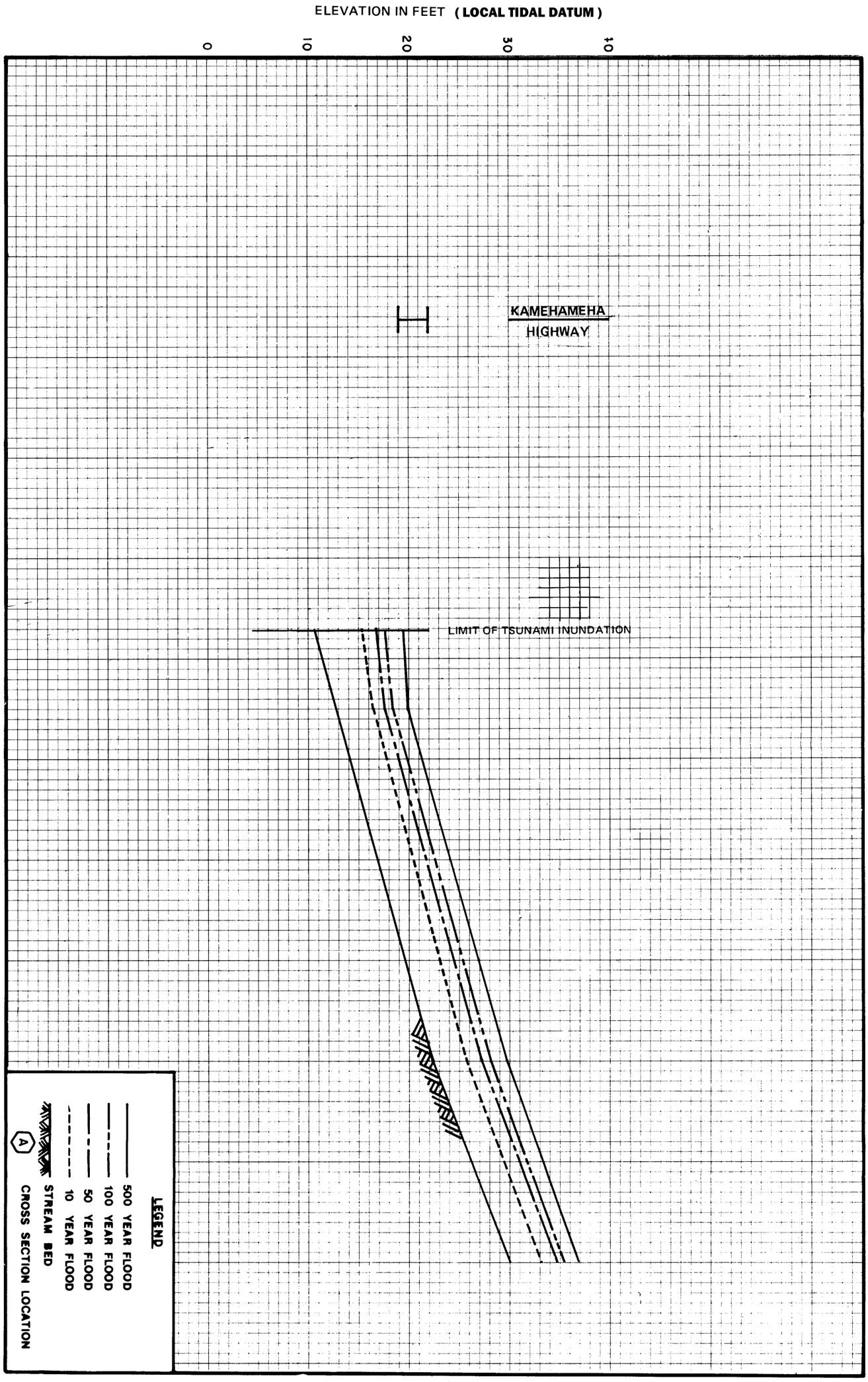

FEDERAL EMERGENCY MANAGEMENT AGENCY

CITY AND COUNTY OF HONOLULU, HI

FLOOD PROFILES

PAUMALU STREAM

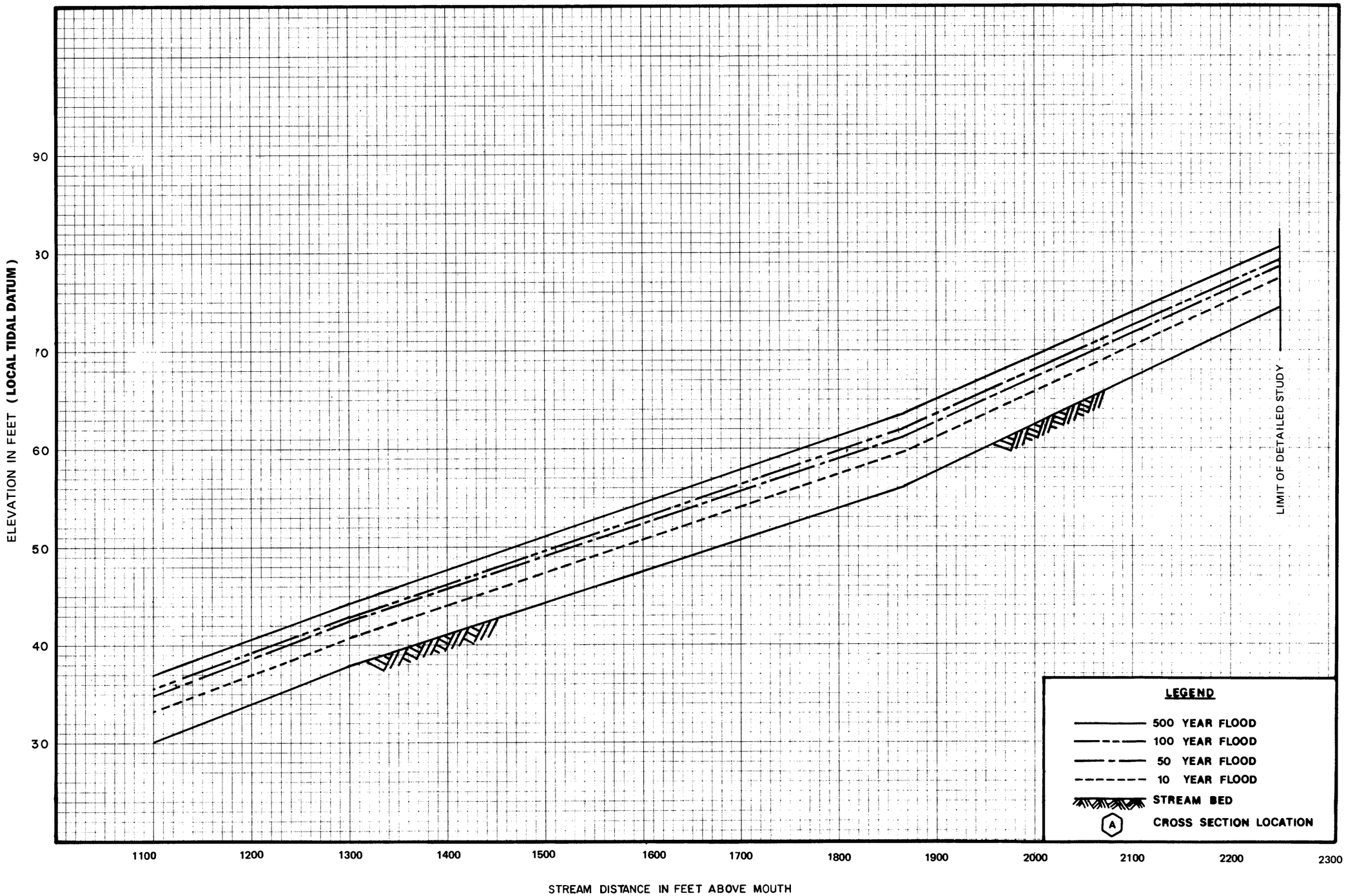

FLOOD PROFILES

PAUMALU STREAM

FEDERAL EMERGENCY MANAGEMENT AGENCY

CITY AND COUNTY OF HONOLULU, HI

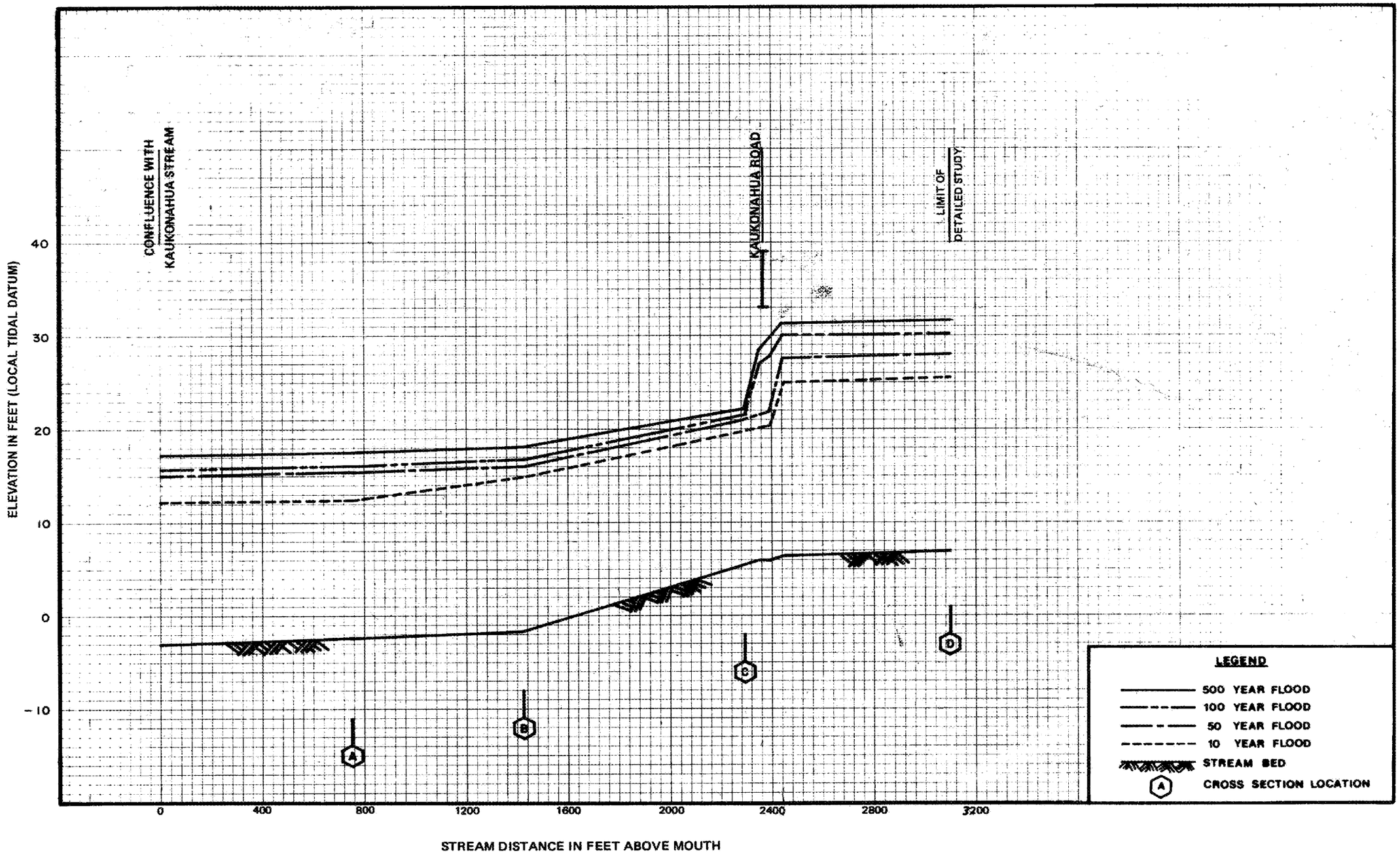

FLOOD PROFILES

POAMOHO STREAM

FEDERAL EMERGENCY MANAGEMENT AGENCY

CITY AND COUNTY OF HONOLULU, HI

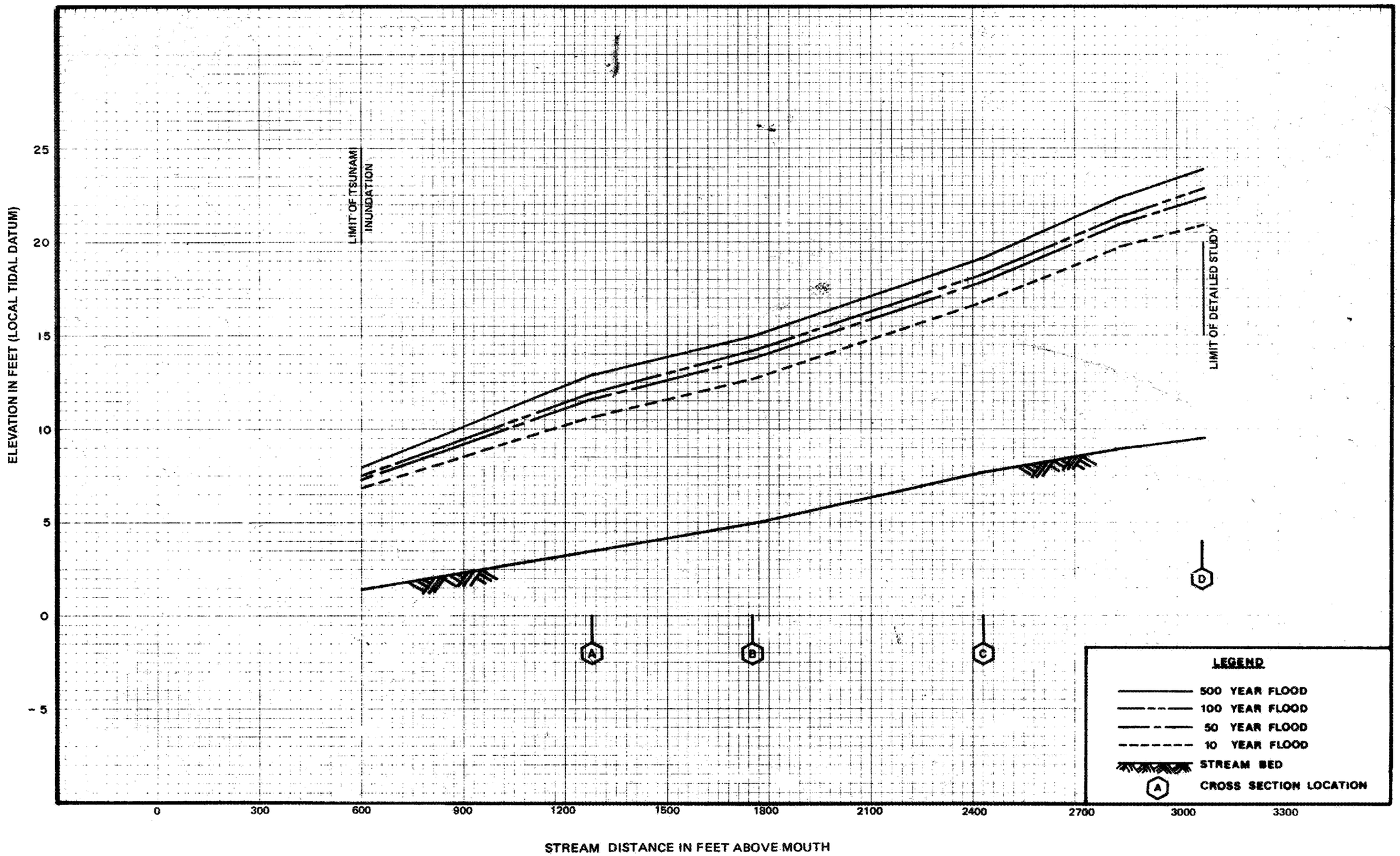

FLOOD PROFILES

PUNALUU STREAM

FEDERAL EMERGENCY MANAGEMENT AGENCY

CITY AND COUNTY OF HONOLULU, HI

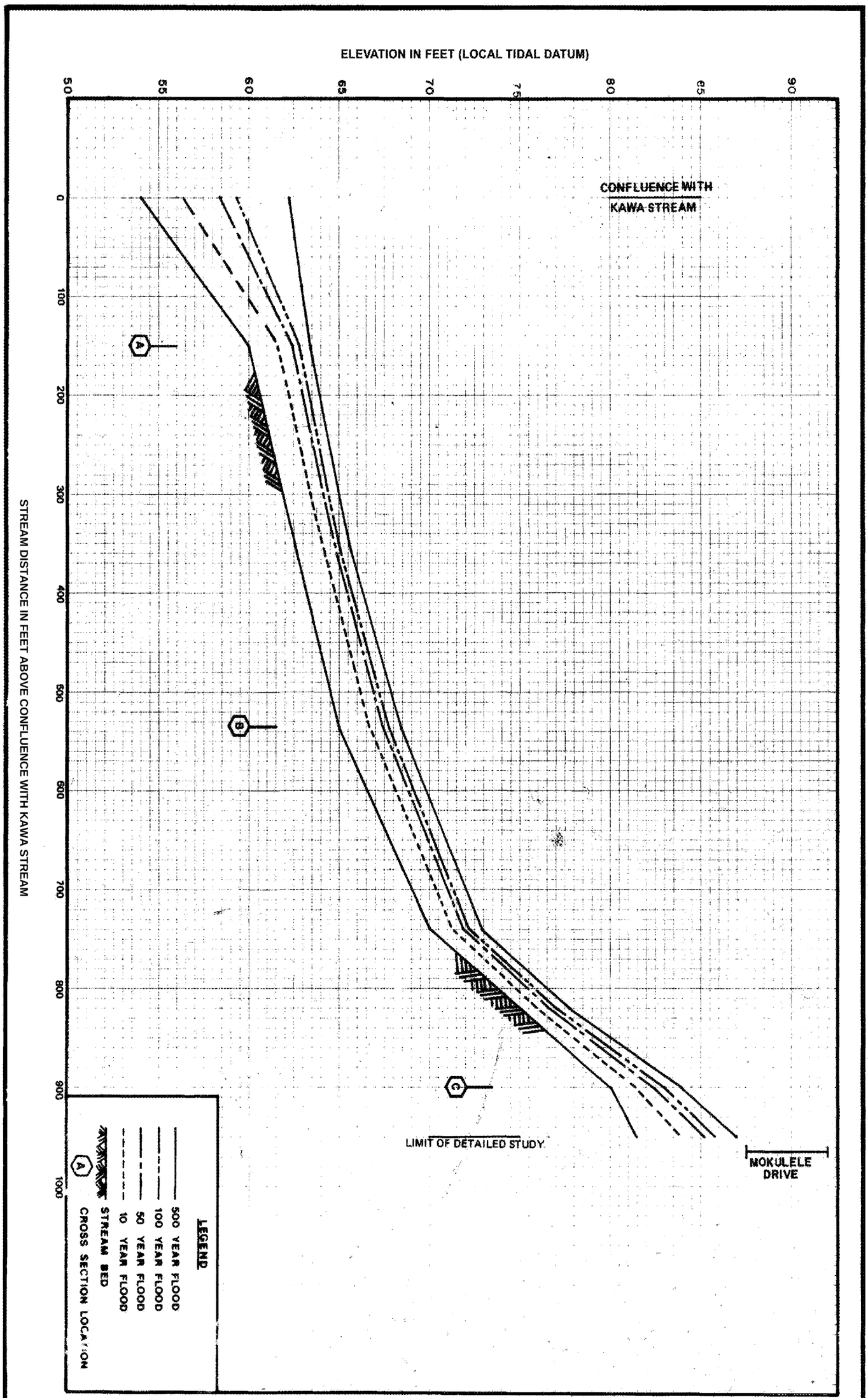

FEDERAL EMERGENCY MANAGEMENT AGENCY

CITY AND COUNTY OF HONOLULU, HI

FLOOD PROFILES

TRIBUTARY TO KAWA STREAM

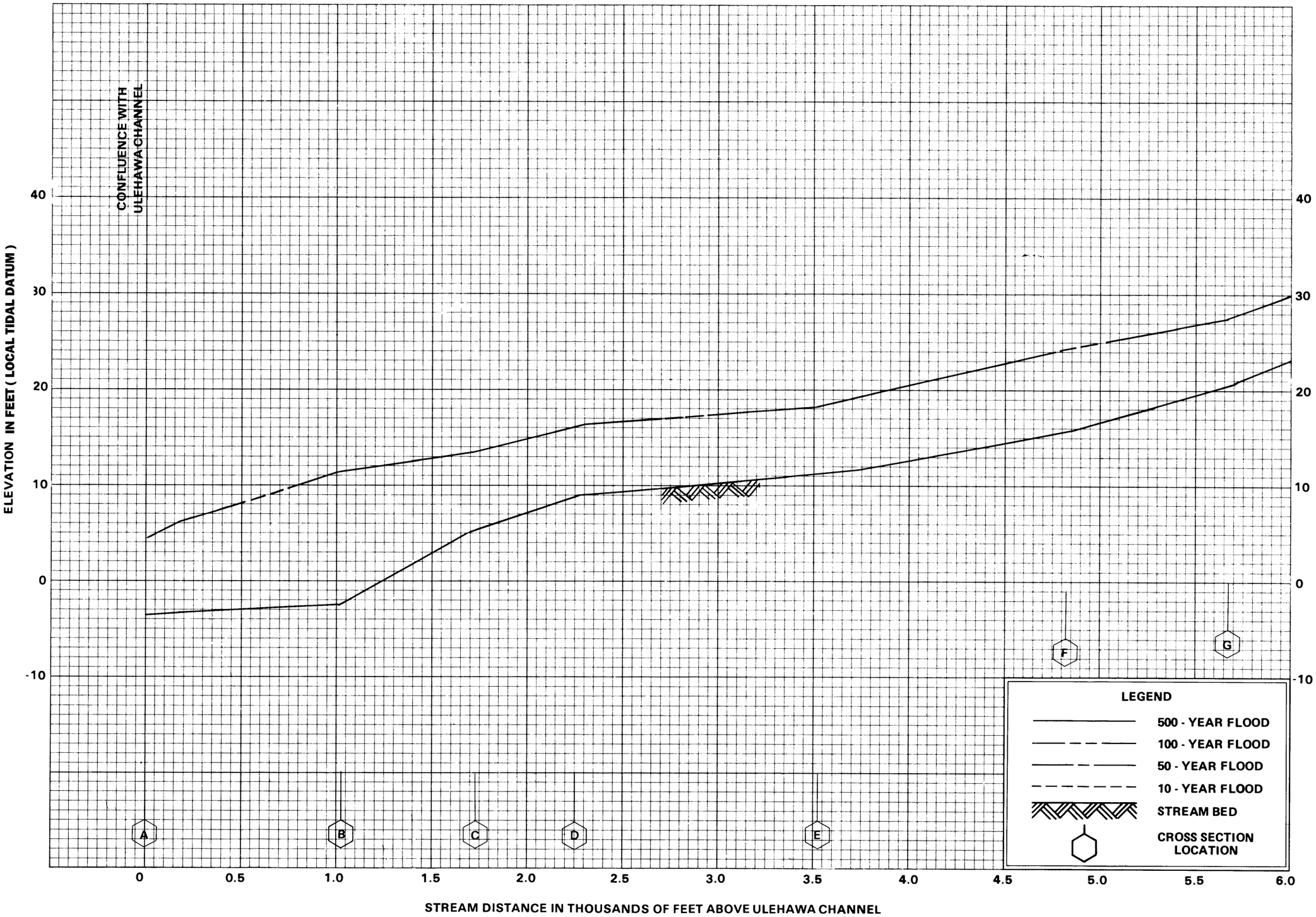

FLOOD PROFILES

ULEHAWA STREAM

FEDERAL EMERGENCY MANAGEMENT AGENCY

CITY AND COUNTY OF HONOLULU, HI



FLOOD PROFILES

ULEHAWA STREAM

FEDERAL EMERGENCY MANAGEMENT AGENCY

CITY AND COUNTY OF HONOLULU, HI

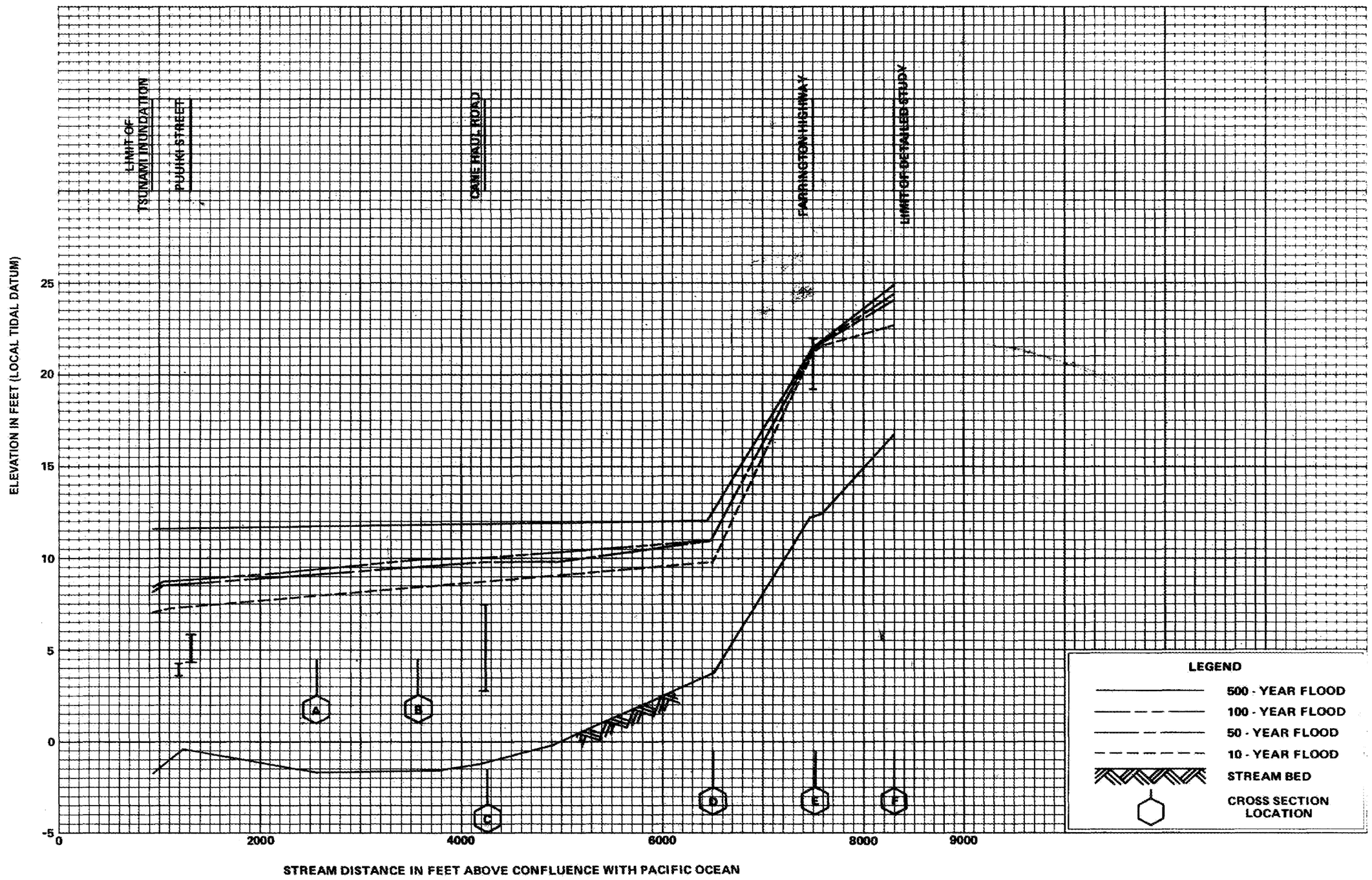

FLOOD PROFILES

UNNAMED STREAM

FEDERAL EMERGENCY MANAGEMENT AGENCY

CITY AND COUNTY OF HONOLULU, HI

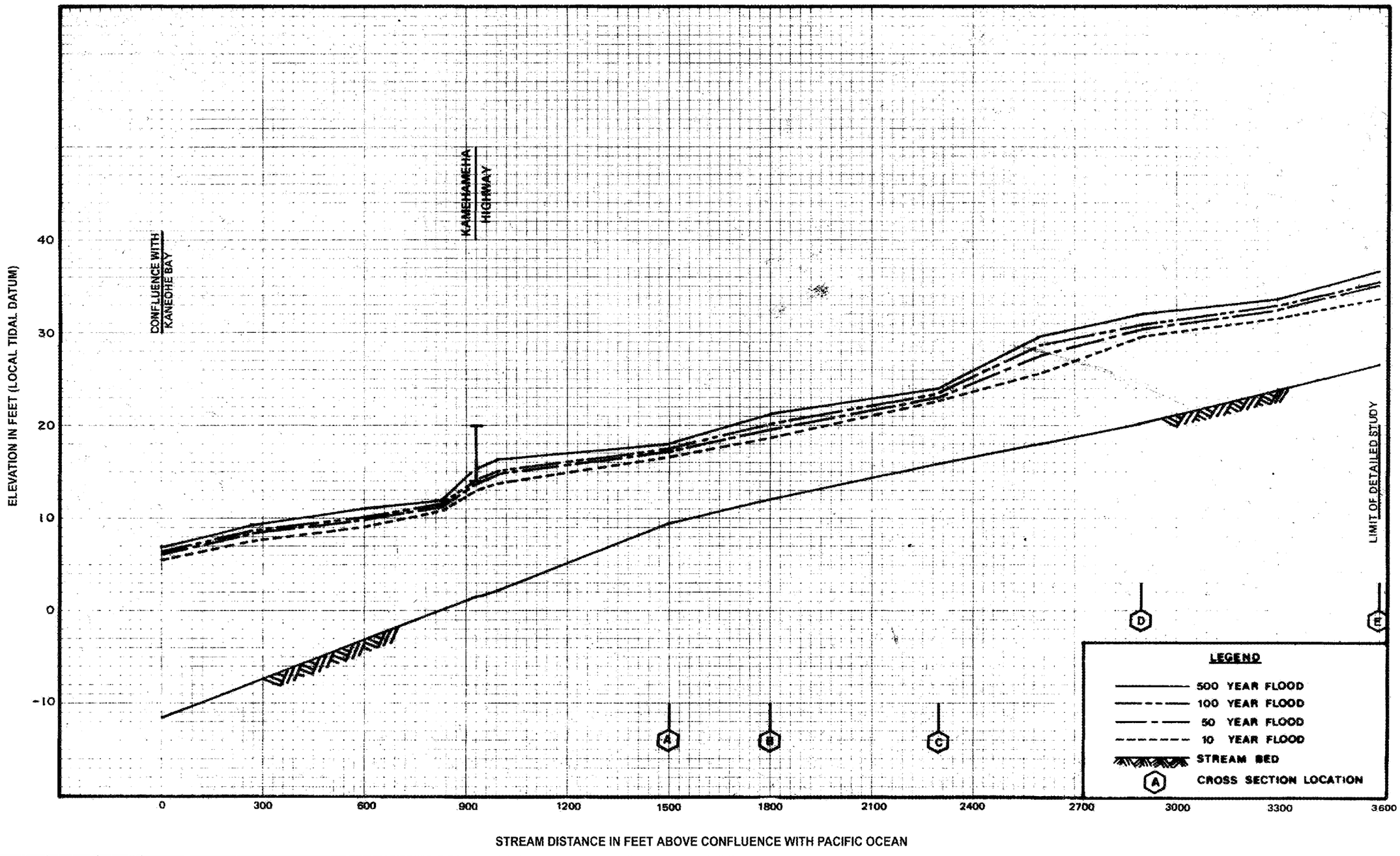

FLOOD PROFILES

WAIAHOLE STREAM

FEDERAL EMERGENCY MANAGEMENT AGENCY

CITY AND COUNTY OF HONOLULU, HI

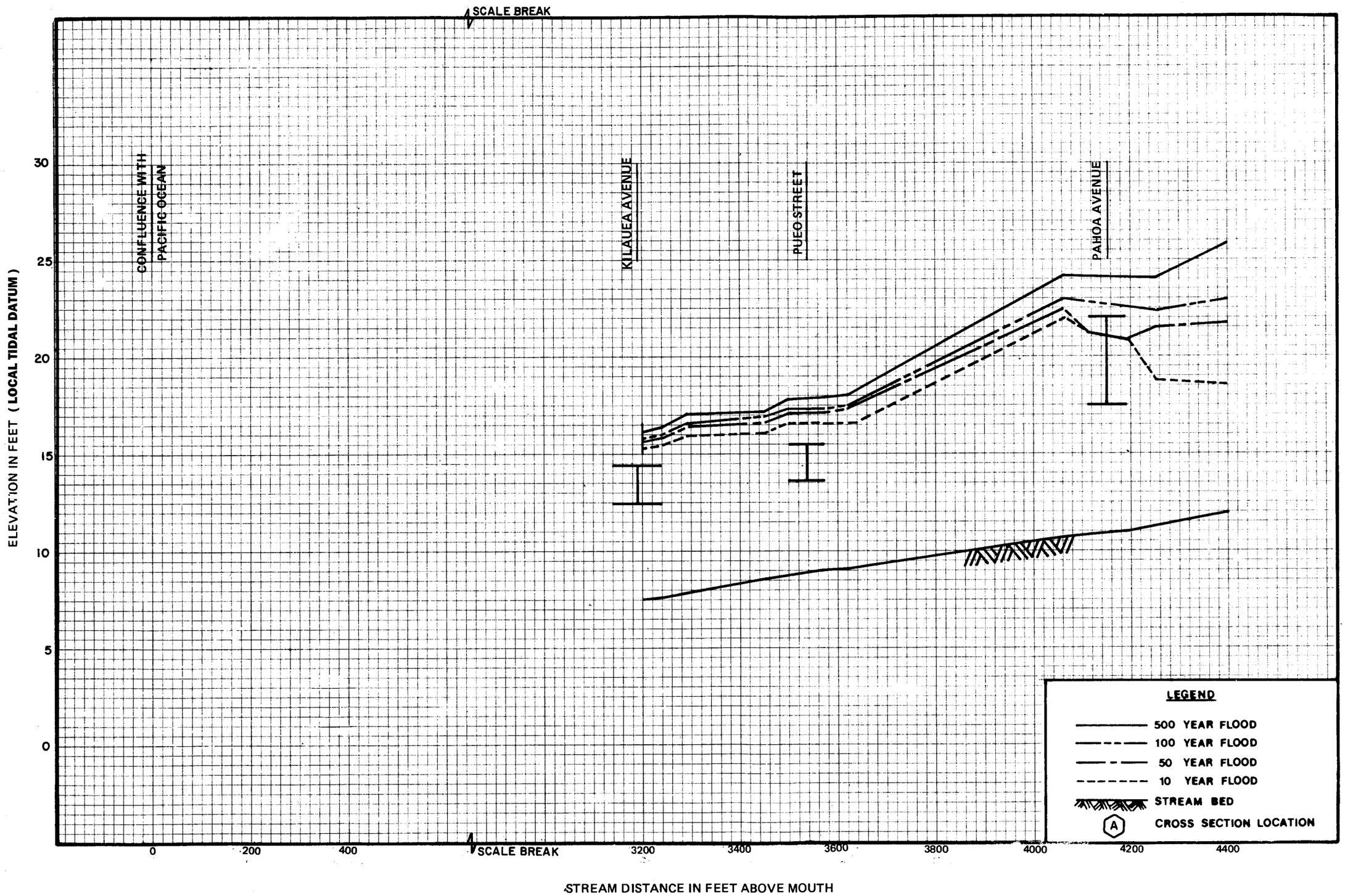

FLOOD PROFILES

WAIALAE MAJOR DRAIN

FEDERAL EMERGENCY MANAGEMENT AGENCY

CITY AND COUNTY OF HONOLULU, HI

103P

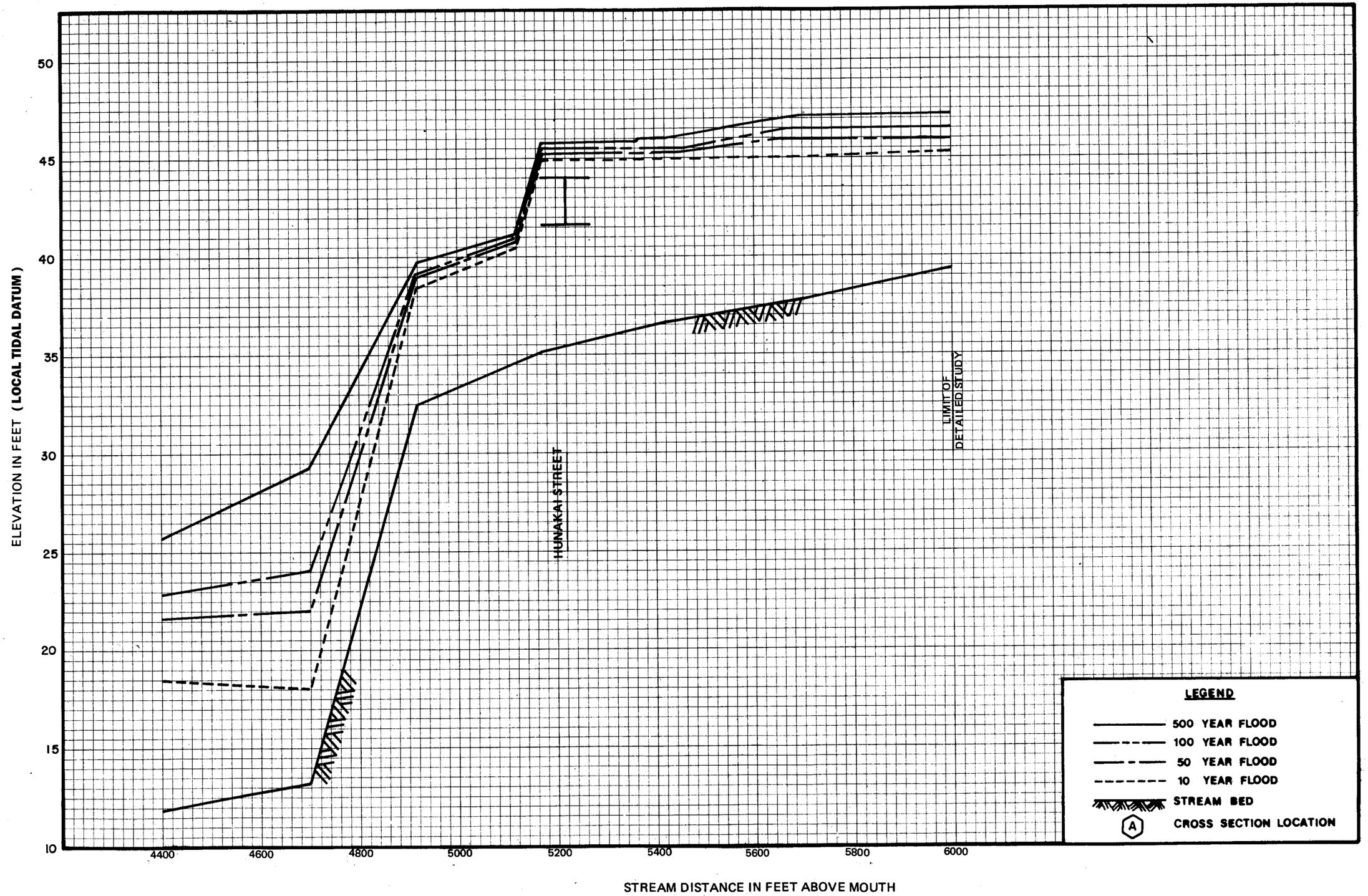

FLOOD PROFILES

WAIALAE MAJOR DRAIN

FEDERAL EMERGENCY MANAGEMENT AGENCY

CITY AND COUNTY OF HONOLULU, HI

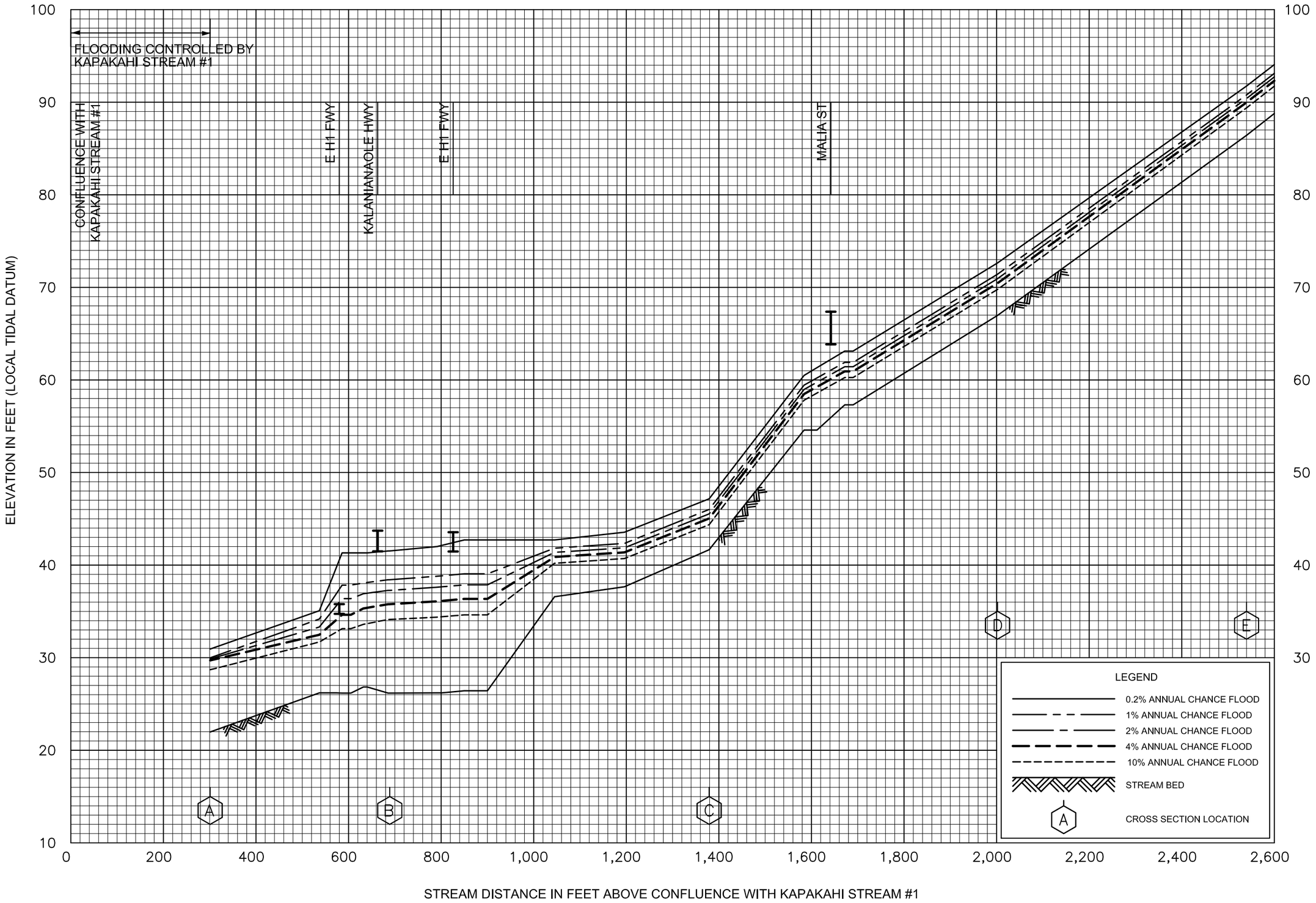

FLOOD PROFILES

WAIALAE-NUI STREAM

FEDERAL EMERGENCY MANAGEMENT AGENCY

CITY AND COUNTY OF HONOLULU, HI

105P

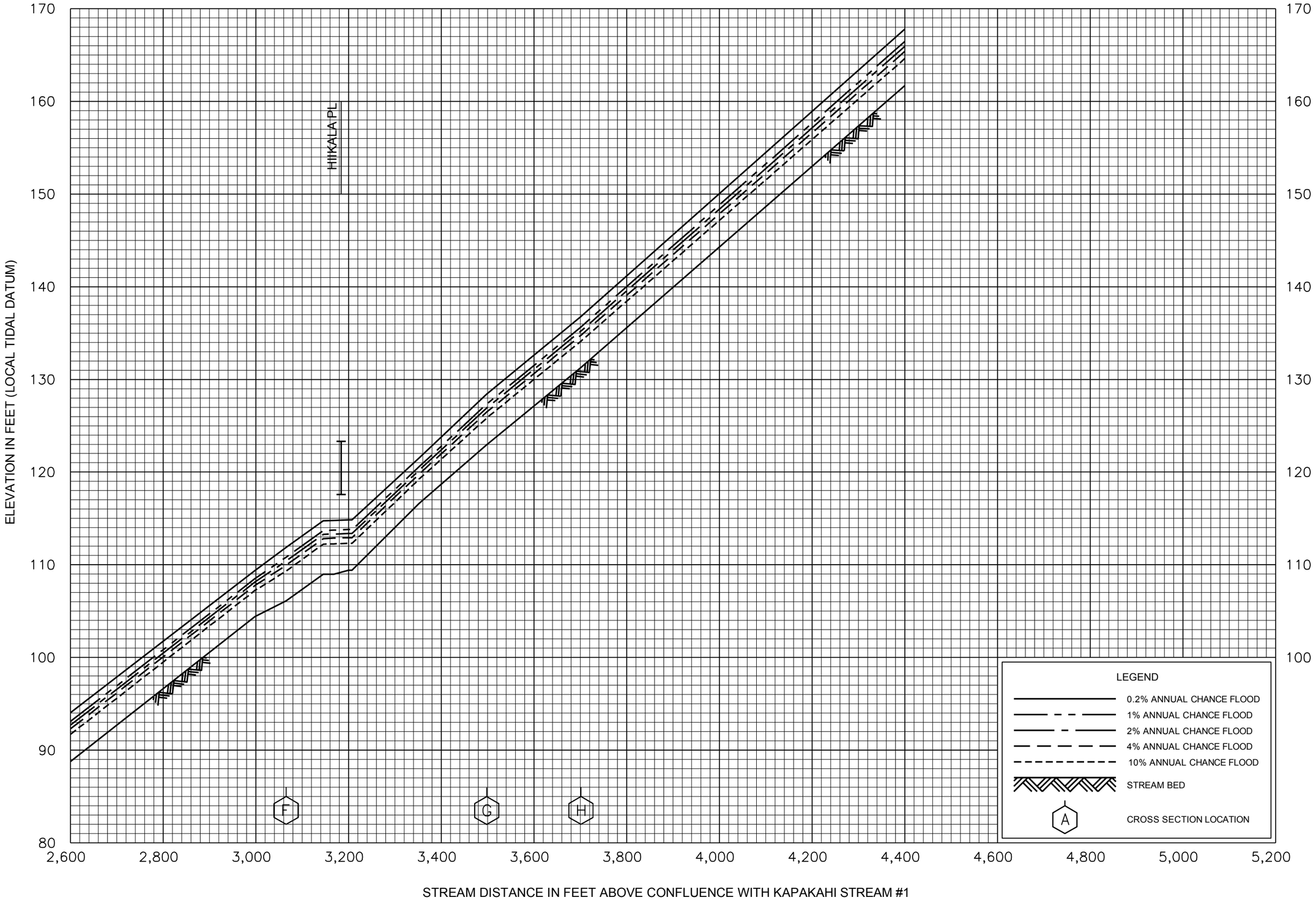

FLOOD PROFILES

WAIALAE-NUI STREAM

FEDERAL EMERGENCY MANAGEMENT AGENCY

CITY AND COUNTY
OF HONOLULU, HI

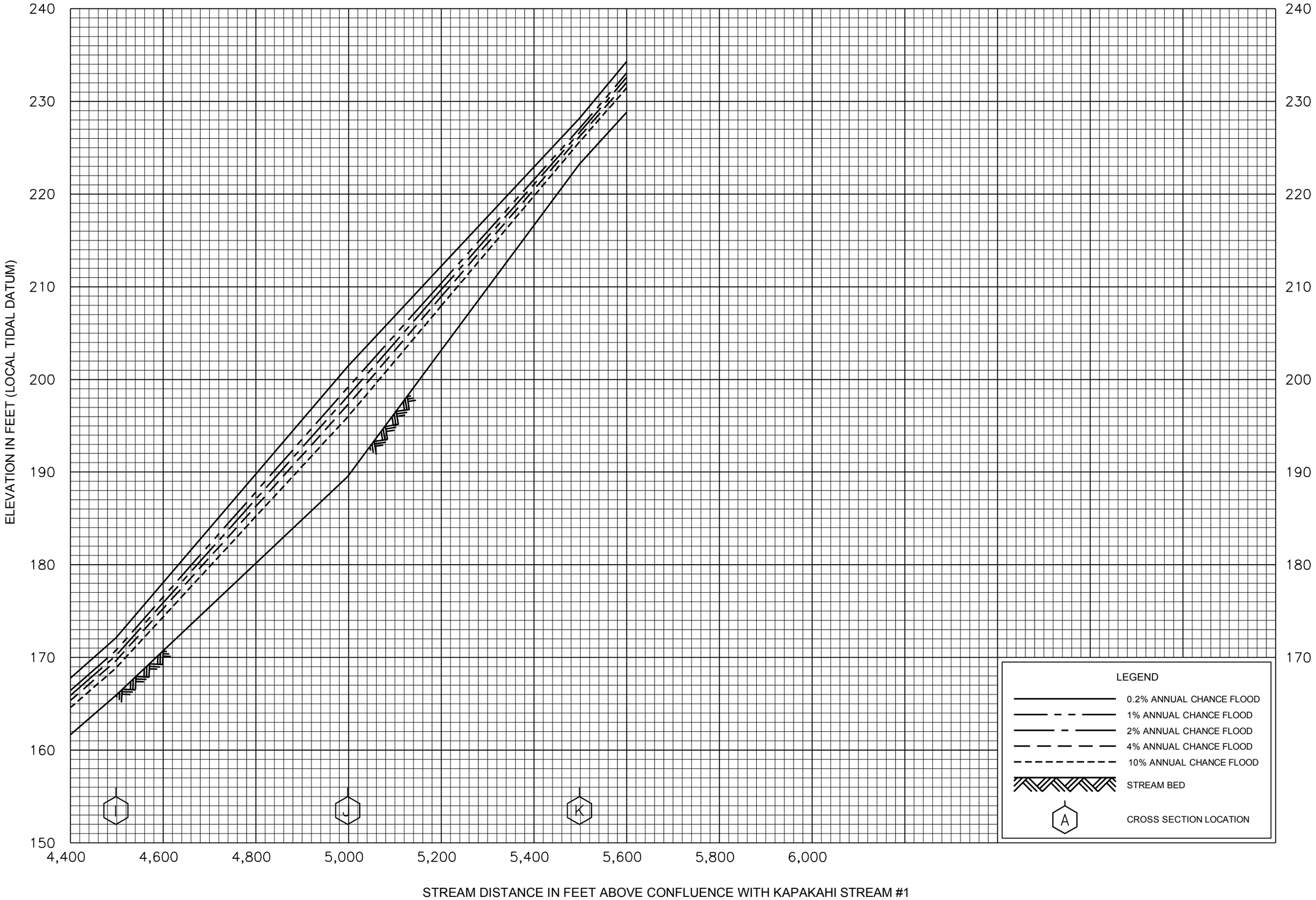

FLOOD PROFILES

WAIALAE-NUI STREAM

FEDERAL EMERGENCY MANAGEMENT AGENCY

CITY AND COUNTY
OF HONOLULU, HI

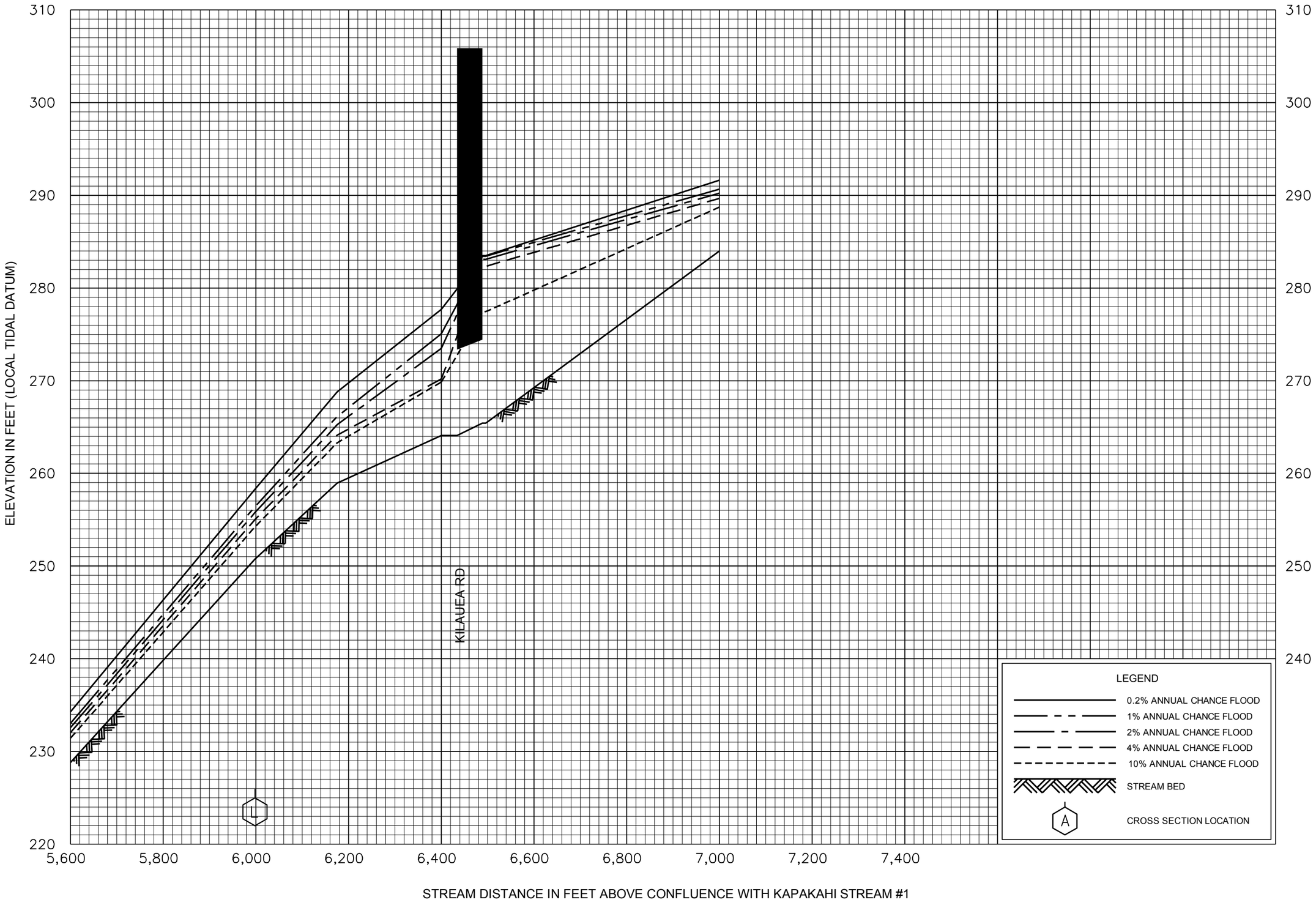

FLOOD PROFILES

WAIALAE-NUI STREAM

FEDERAL EMERGENCY MANAGEMENT AGENCY

CITY AND COUNTY
OF HONOLULU, HI



FLOOD PROFILES

WAIALAE-NUI STREAM

FEDERAL EMERGENCY MANAGEMENT AGENCY

CITY AND COUNTY
OF HONOLULU, HI

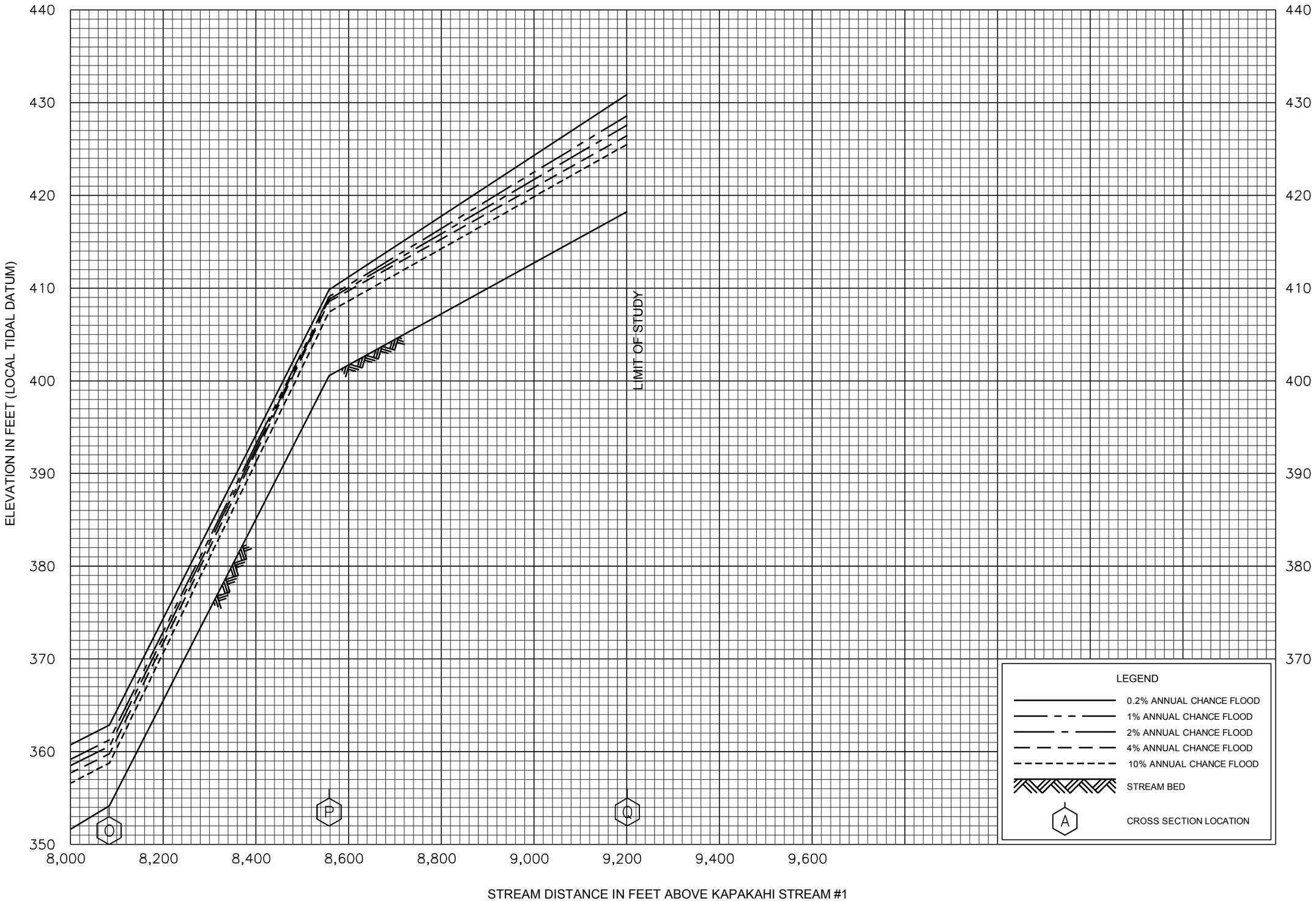

FLOOD PROFILES

WAIALAE-NUI STREAM

FEDERAL EMERGENCY MANAGEMENT AGENCY

CITY AND COUNTY
OF HONOLULU, HI

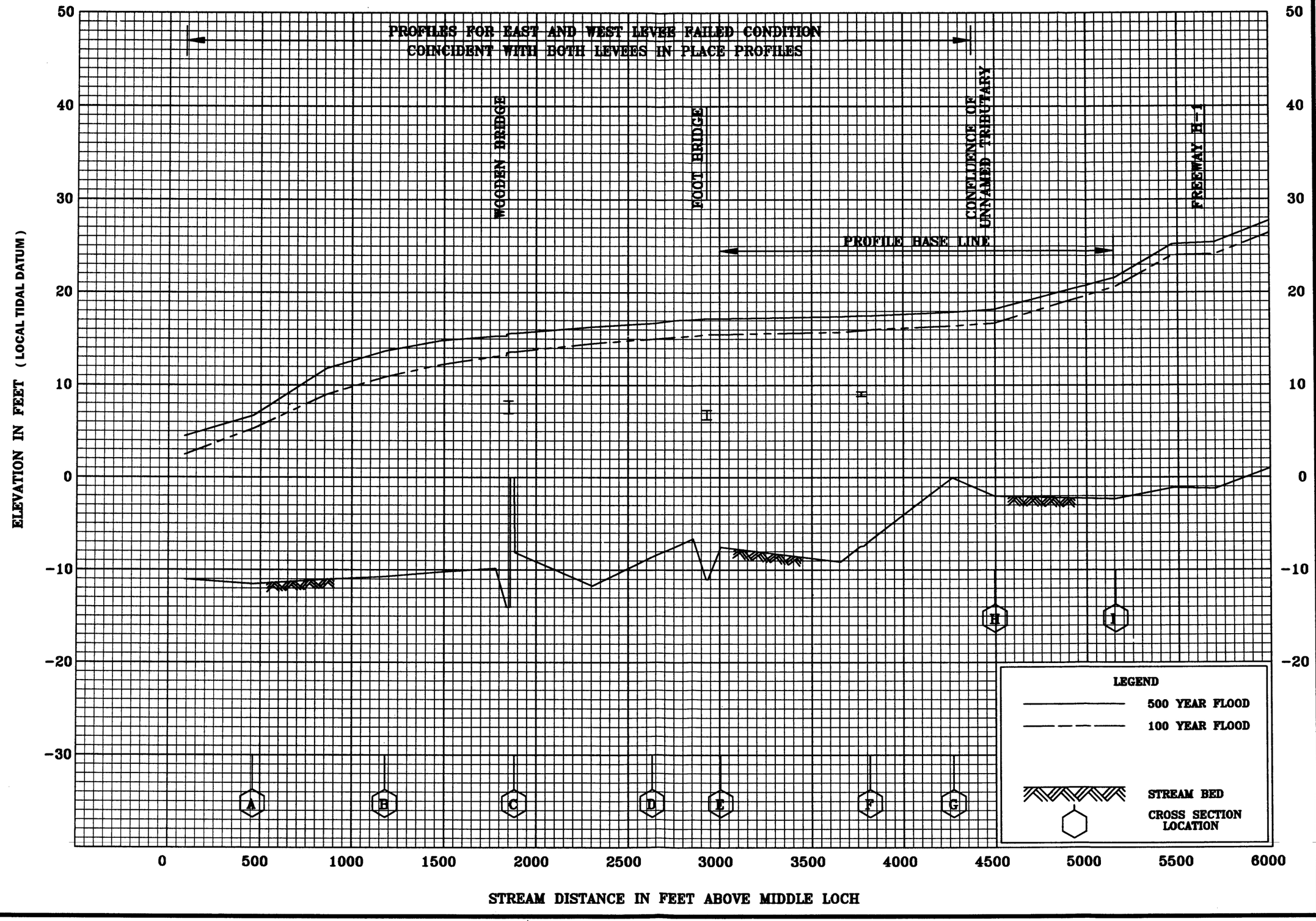

FLOOD PROFILES

WAIAWA STREAM

FEDERAL EMERGENCY MANAGEMENT AGENCY

CITY AND COUNTY OF HONOLULU, HI

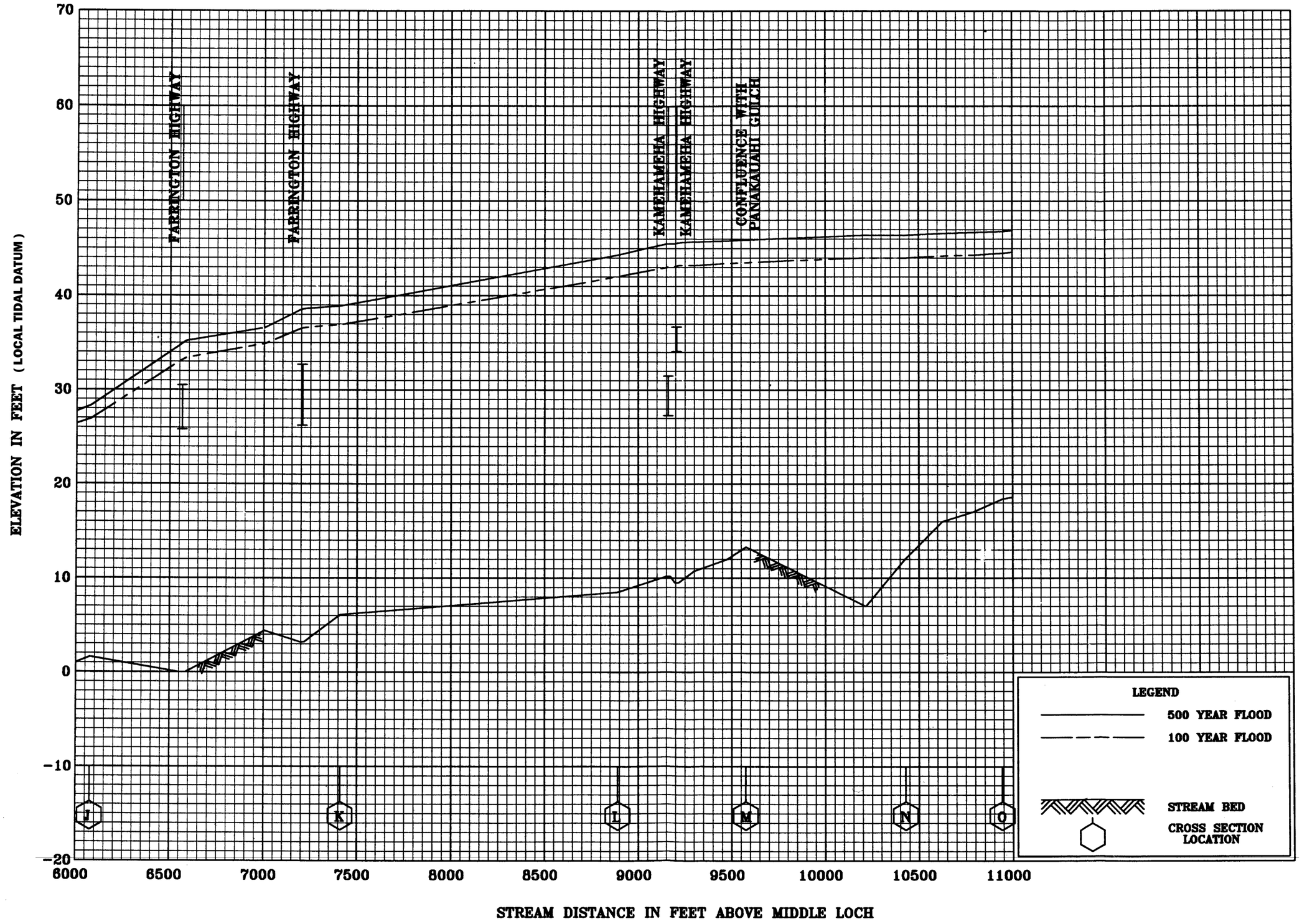

FLOOD PROFILES

WAIAWA STREAM

FEDERAL EMERGENCY MANAGEMENT AGENCY

CITY AND COUNTY OF HONOLULU, HI

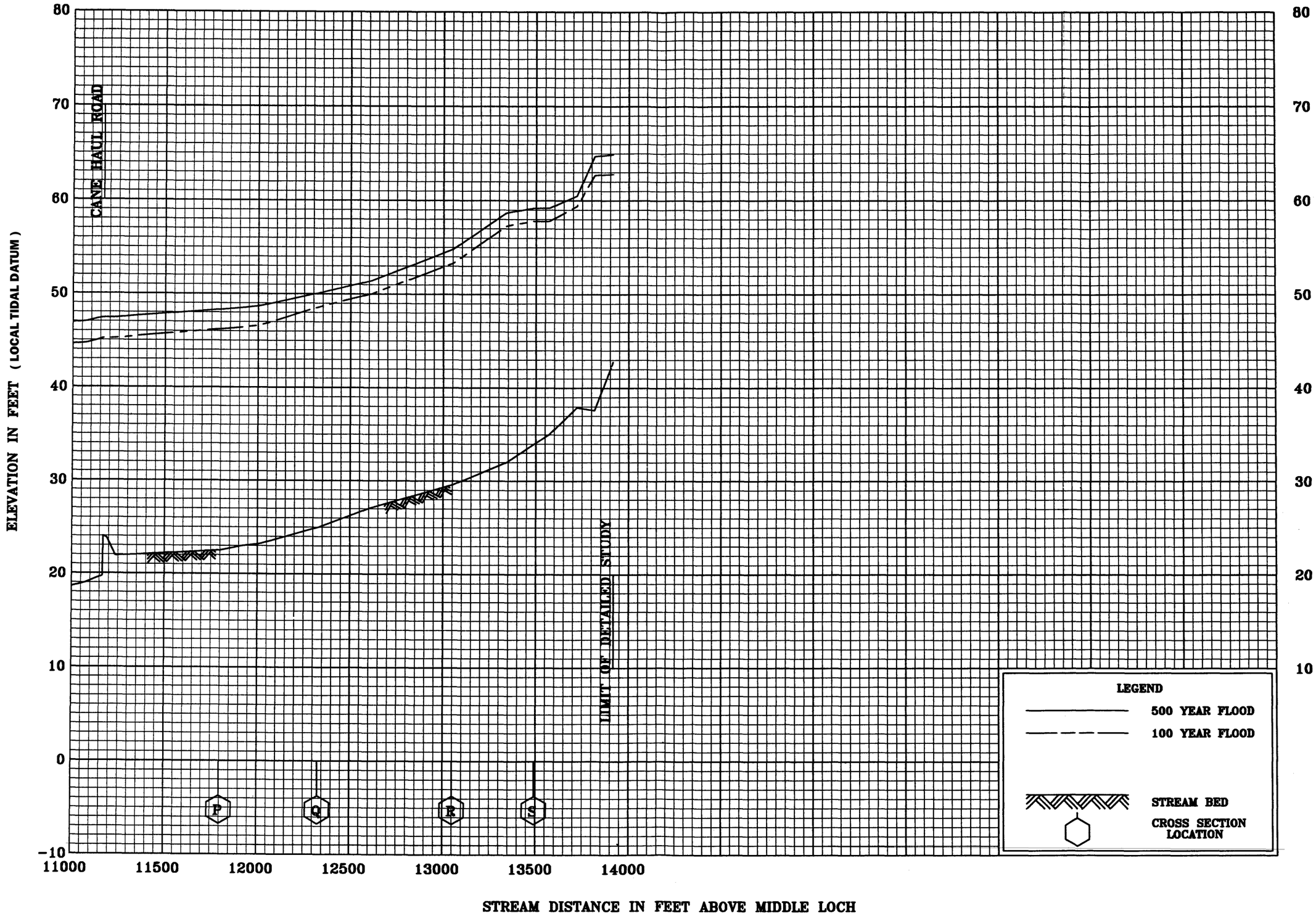

FLOOD PROFILES

WAIAWA STREAM

FEDERAL EMERGENCY MANAGEMENT AGENCY

CITY AND COUNTY OF HONOLULU, HI

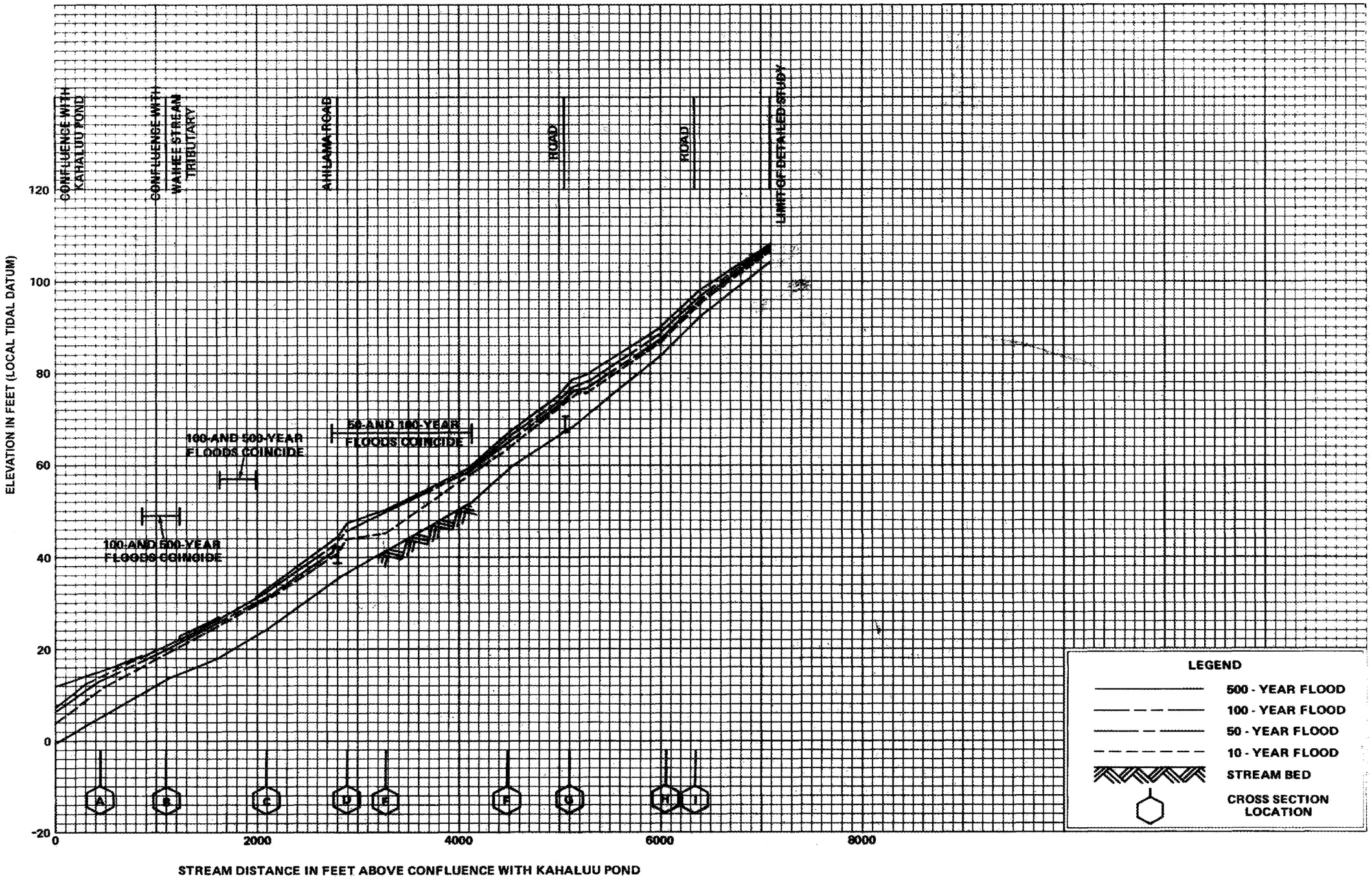

FLOOD PROFILES

WAIHEE STREAM

FEDERAL EMERGENCY MANAGEMENT AGENCY

CITY AND COUNTY OF HONOLULU, HI

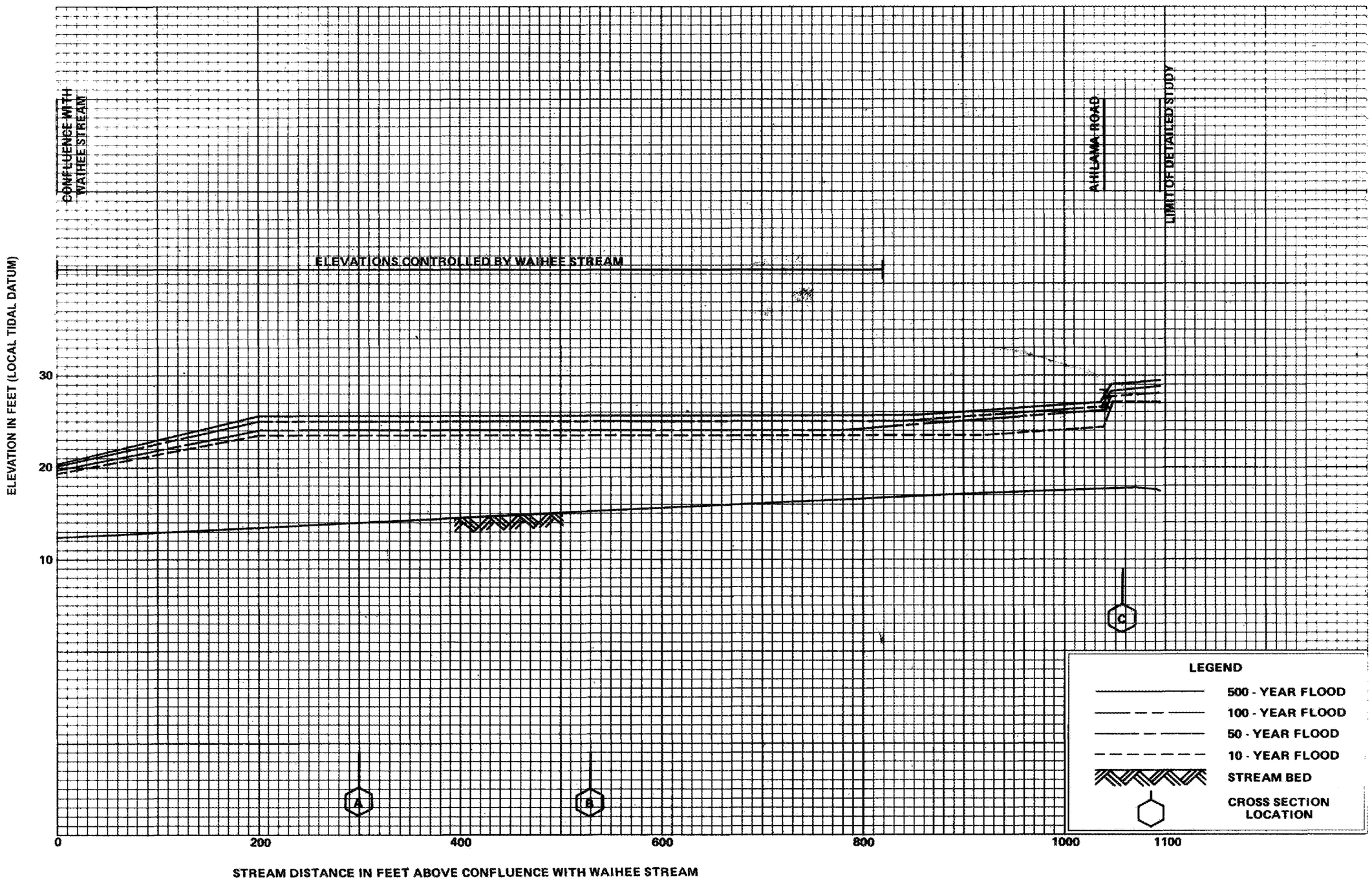

FLOOD PROFILES

WAIHEE STREAM TRIBUTARY

FEDERAL EMERGENCY MANAGEMENT AGENCY

CITY AND COUNTY OF HONOLULU, HI

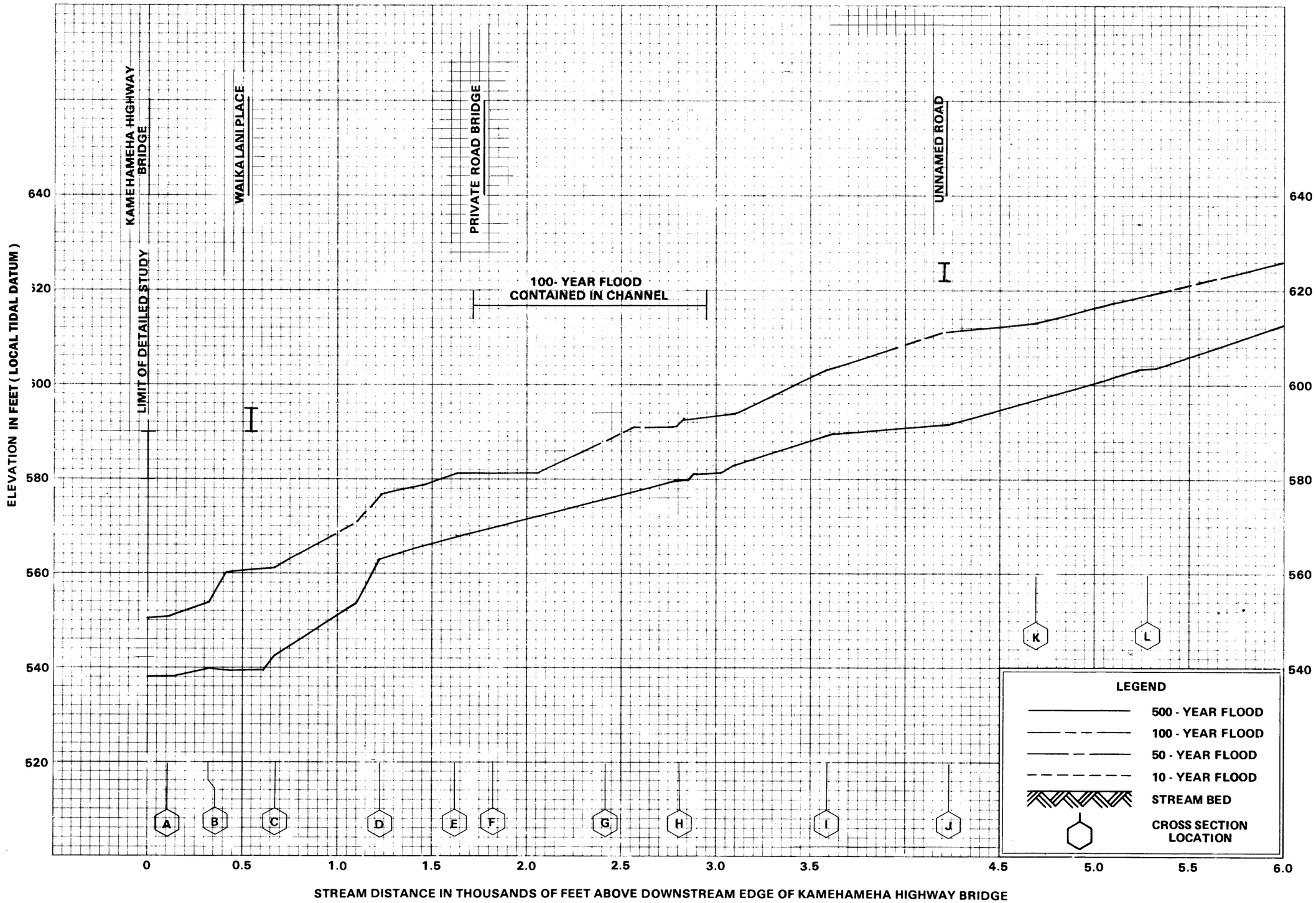

FLOOD PROFILES

WAIKAKALAUA STREAM

FEDERAL EMERGENCY MANAGEMENT AGENCY

CITY AND COUNTY OF HONOLULU, HI

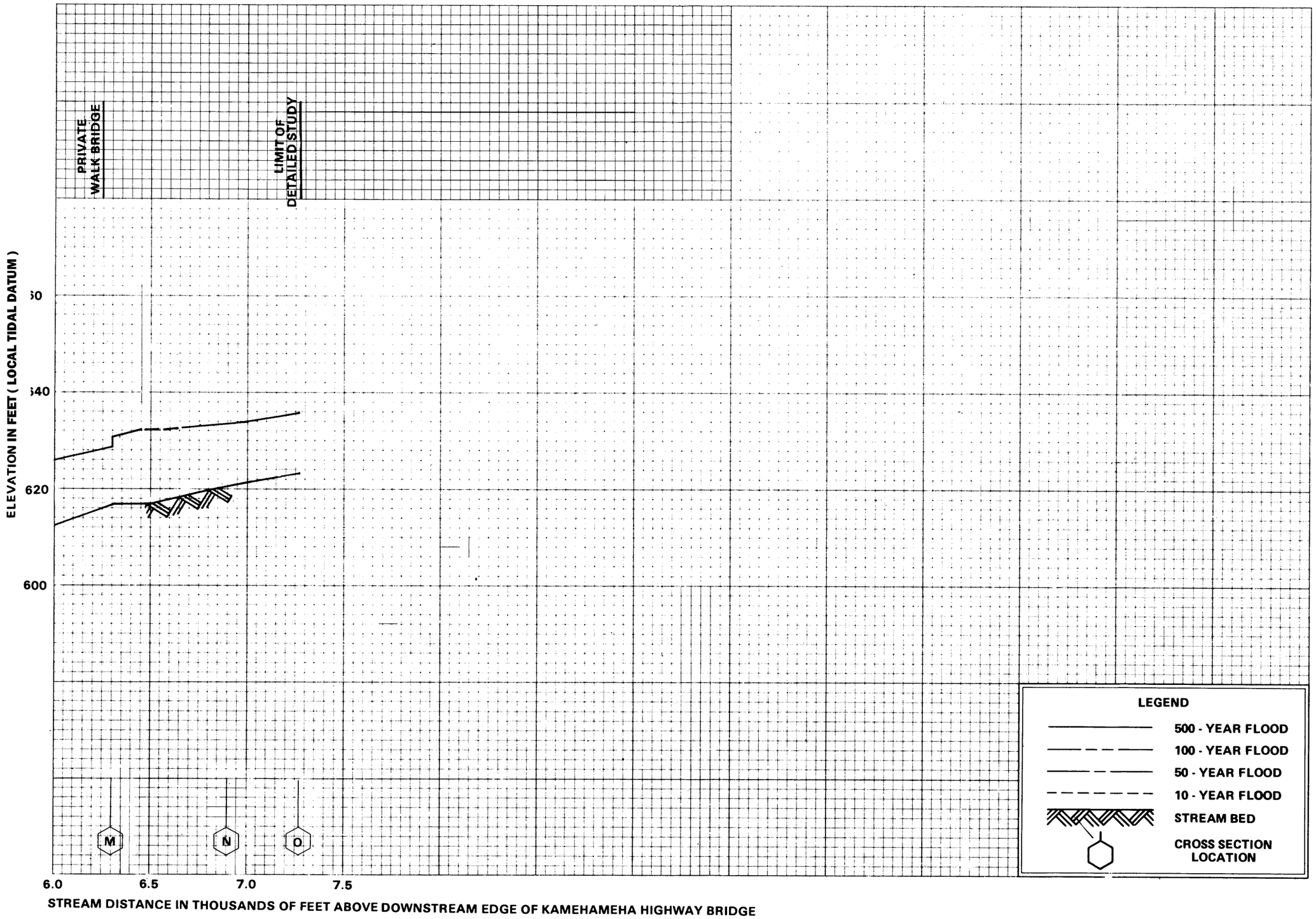

FLOOD PROFILES

WAIKAKALAUA STREAM

FEDERAL EMERGENCY MANAGEMENT AGENCY

CITY AND COUNTY OF HONOLULU, HI

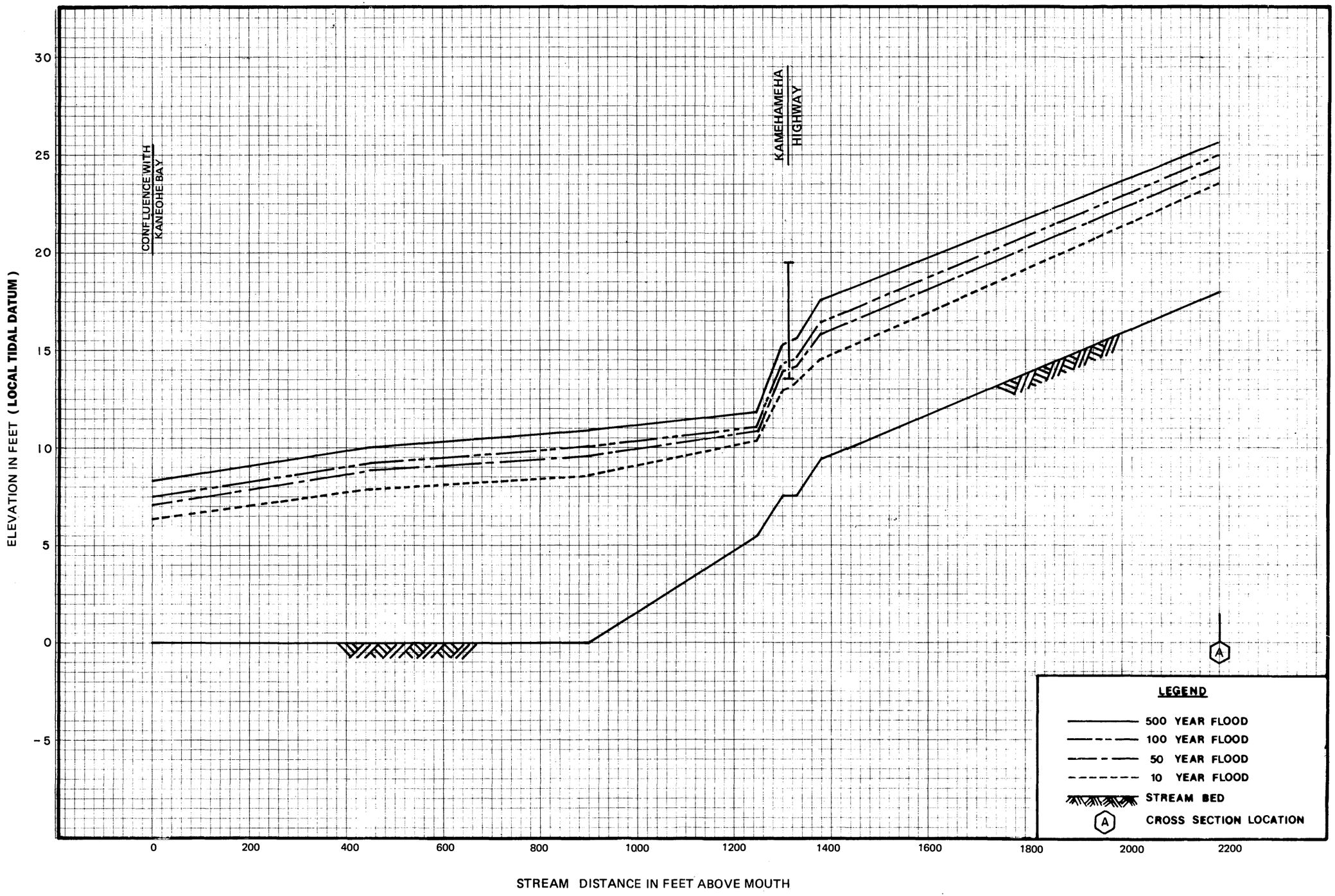

FLOOD PROFILES

WAIKANE STREAM

FEDERAL EMERGENCY MANAGEMENT AGENCY

CITY AND COUNTY OF HONOLULU, HI

118P

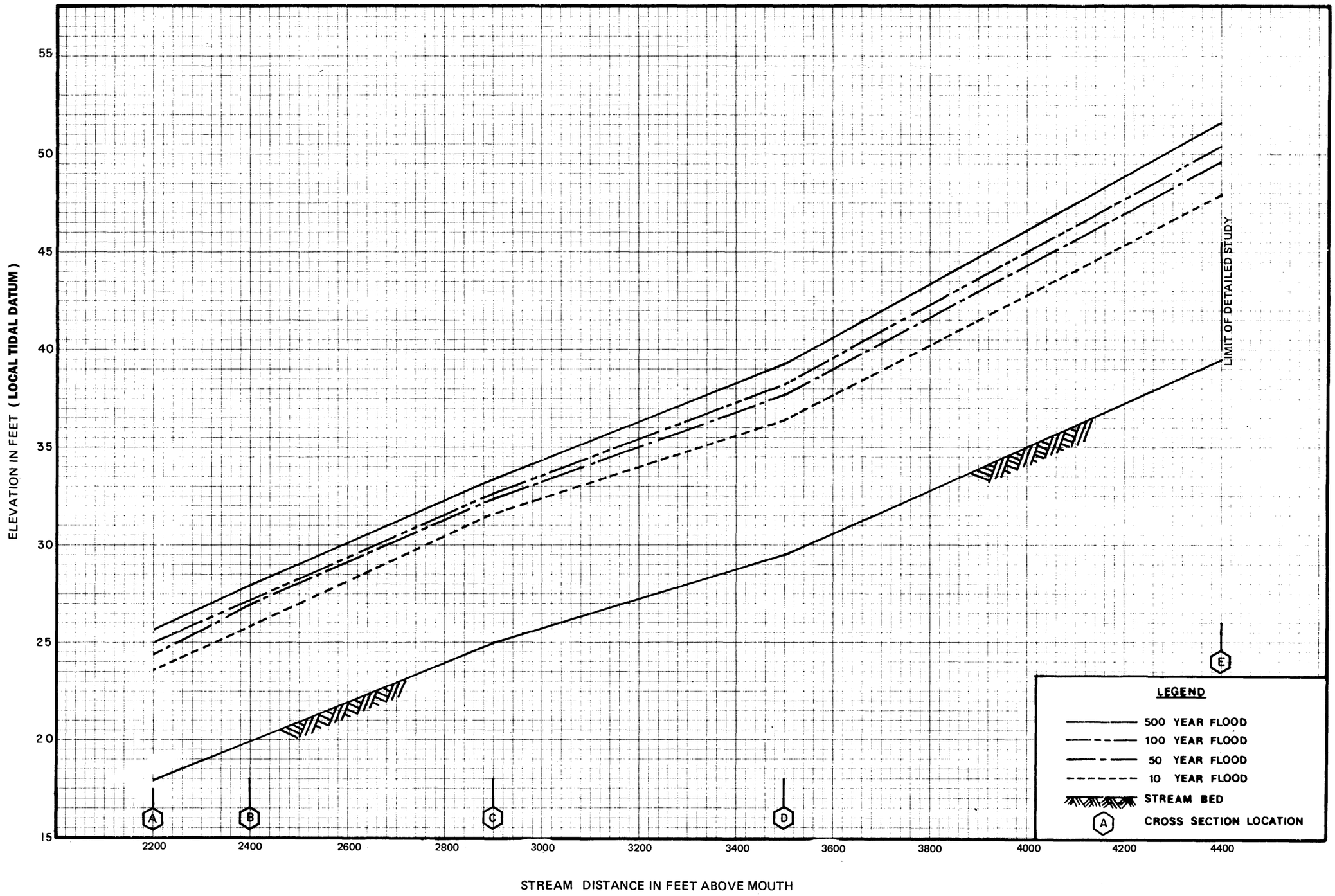

FLOOD PROFILES

WAIKANE STREAM

FEDERAL EMERGENCY MANAGEMENT AGENCY

CITY AND COUNTY OF HONOLULU, HI

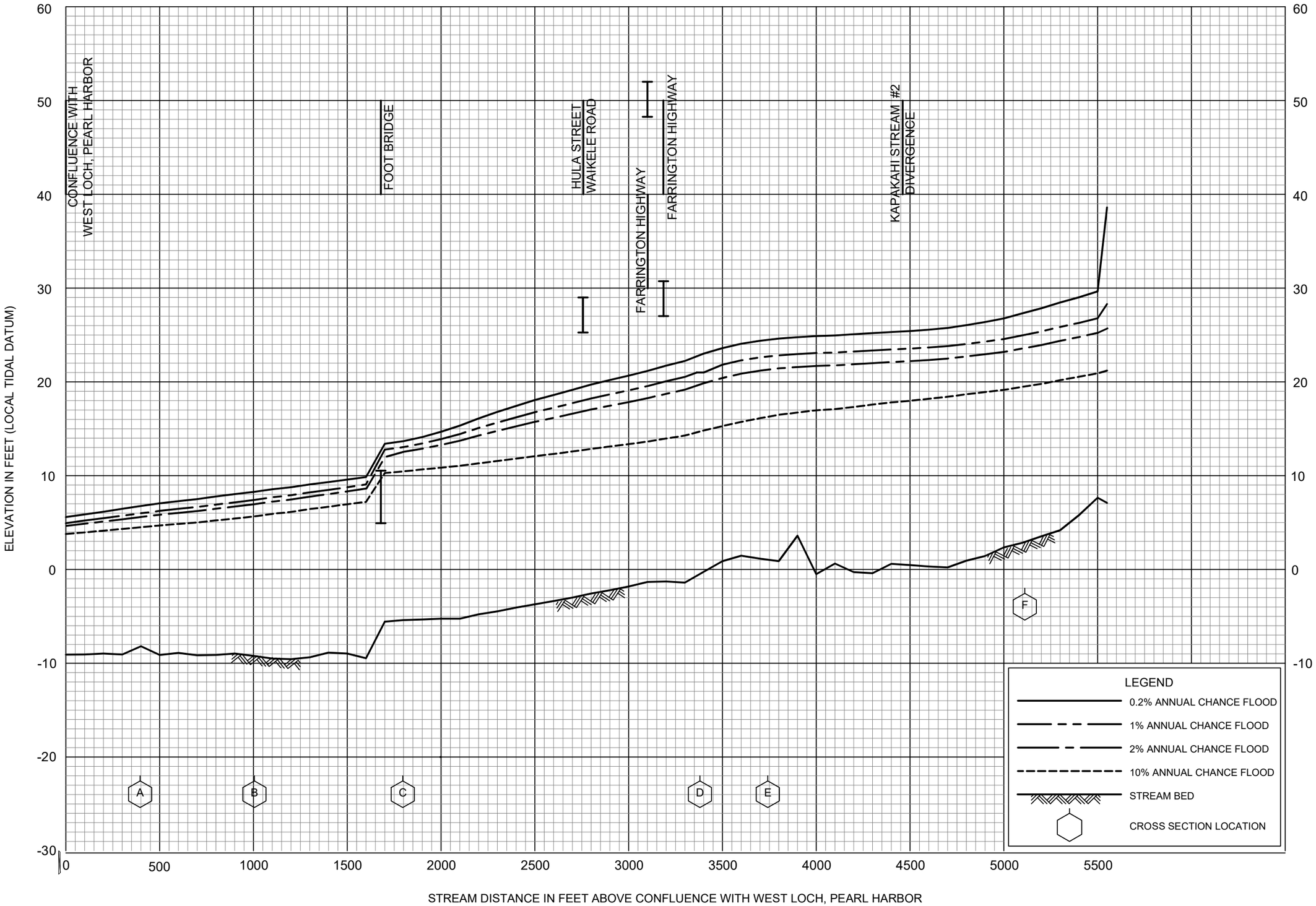

FLOOD PROFILES

WAIKELE STREAM

FEDERAL EMERGENCY MANAGEMENT AGENCY

CITY AND COUNTY OF HONOLULU, HI

120P

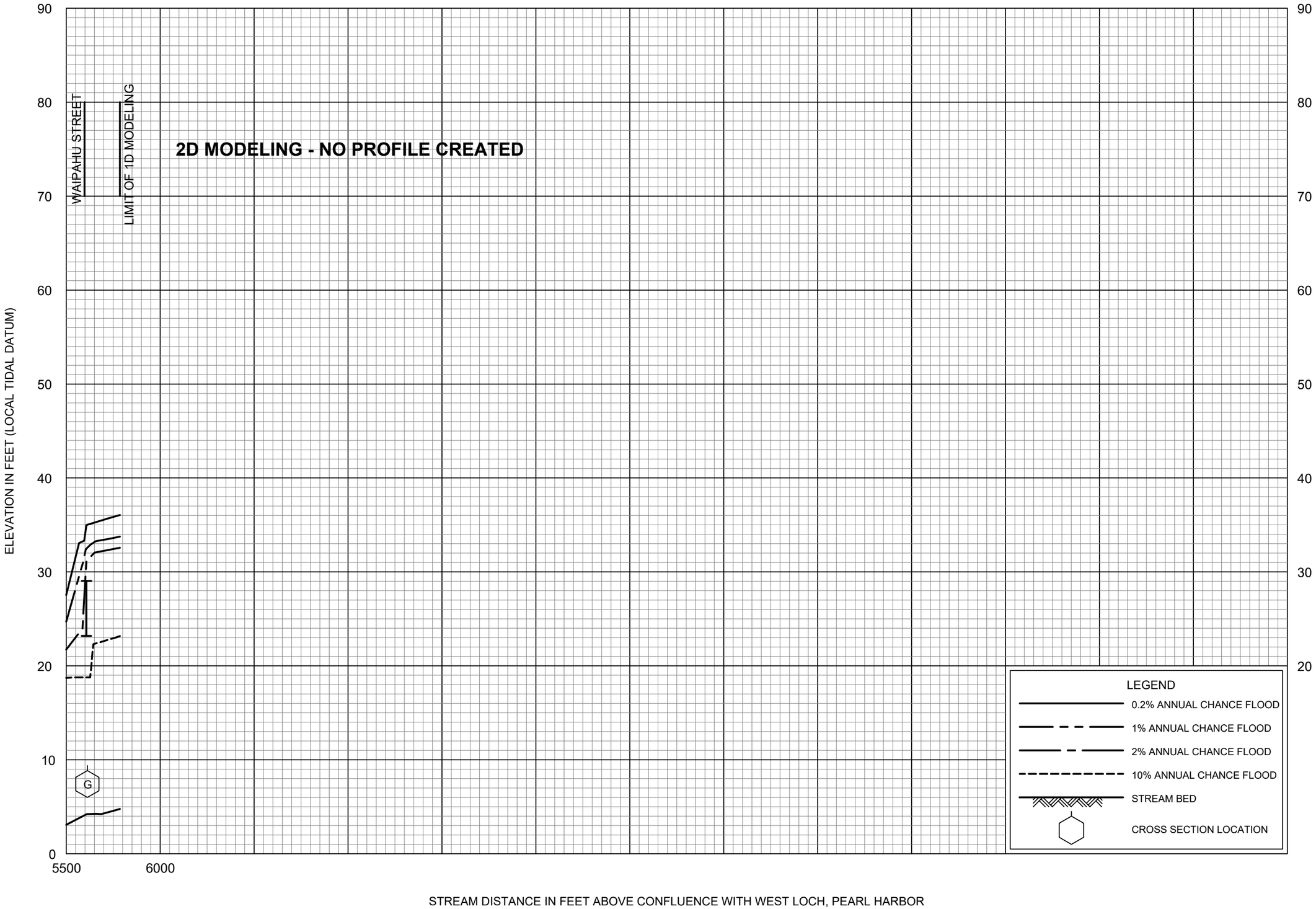

FLOOD PROFILES

WAIKELE STREAM

FEDERAL EMERGENCY MANAGEMENT AGENCY

CITY AND COUNTY OF HONOLULU, HI

121P

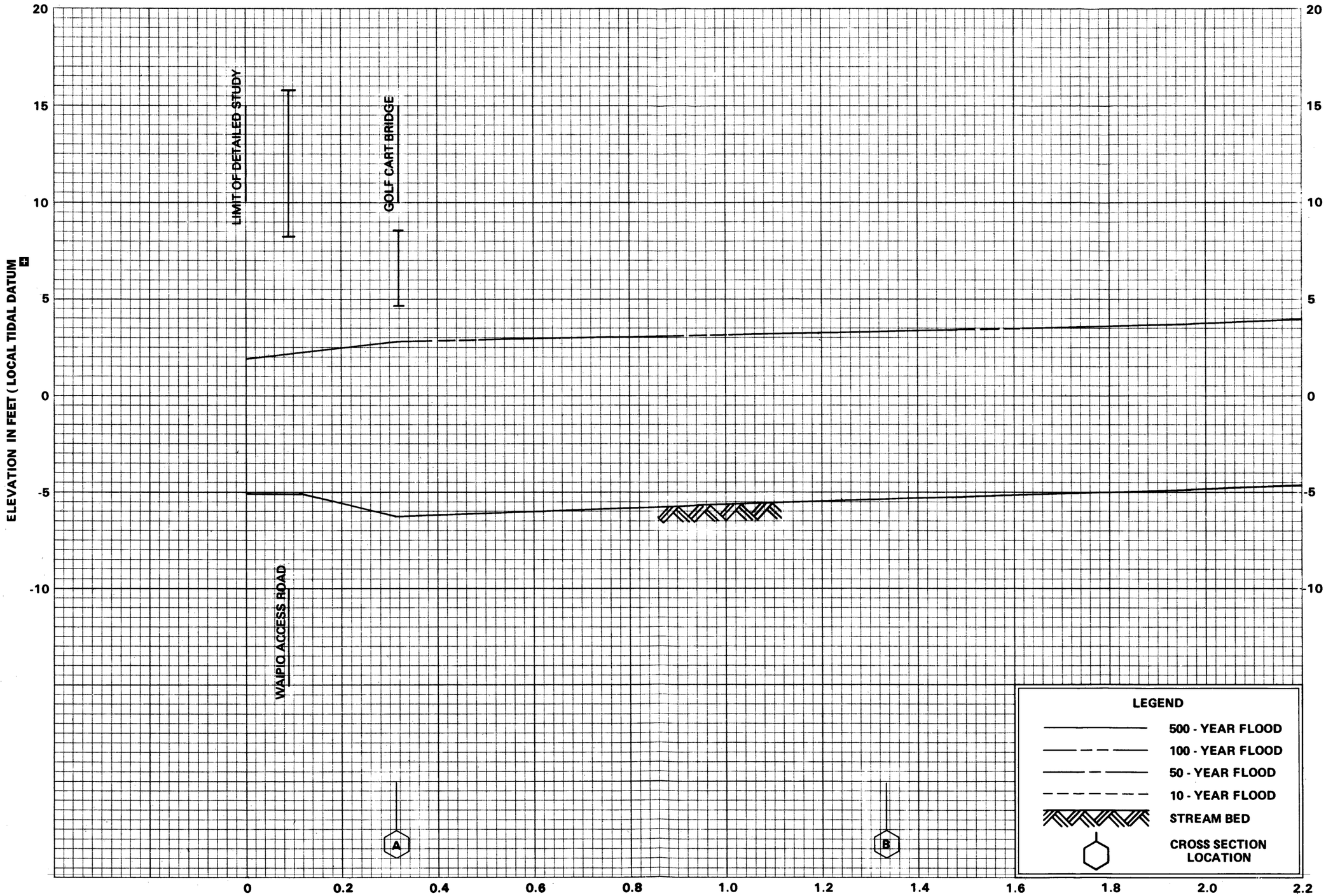

FLOOD PROFILES

WAILANI DRAINAGE CANAL

FEDERAL EMERGENCY MANAGEMENT AGENCY

CITY AND COUNTY OF HONOLULU,HI

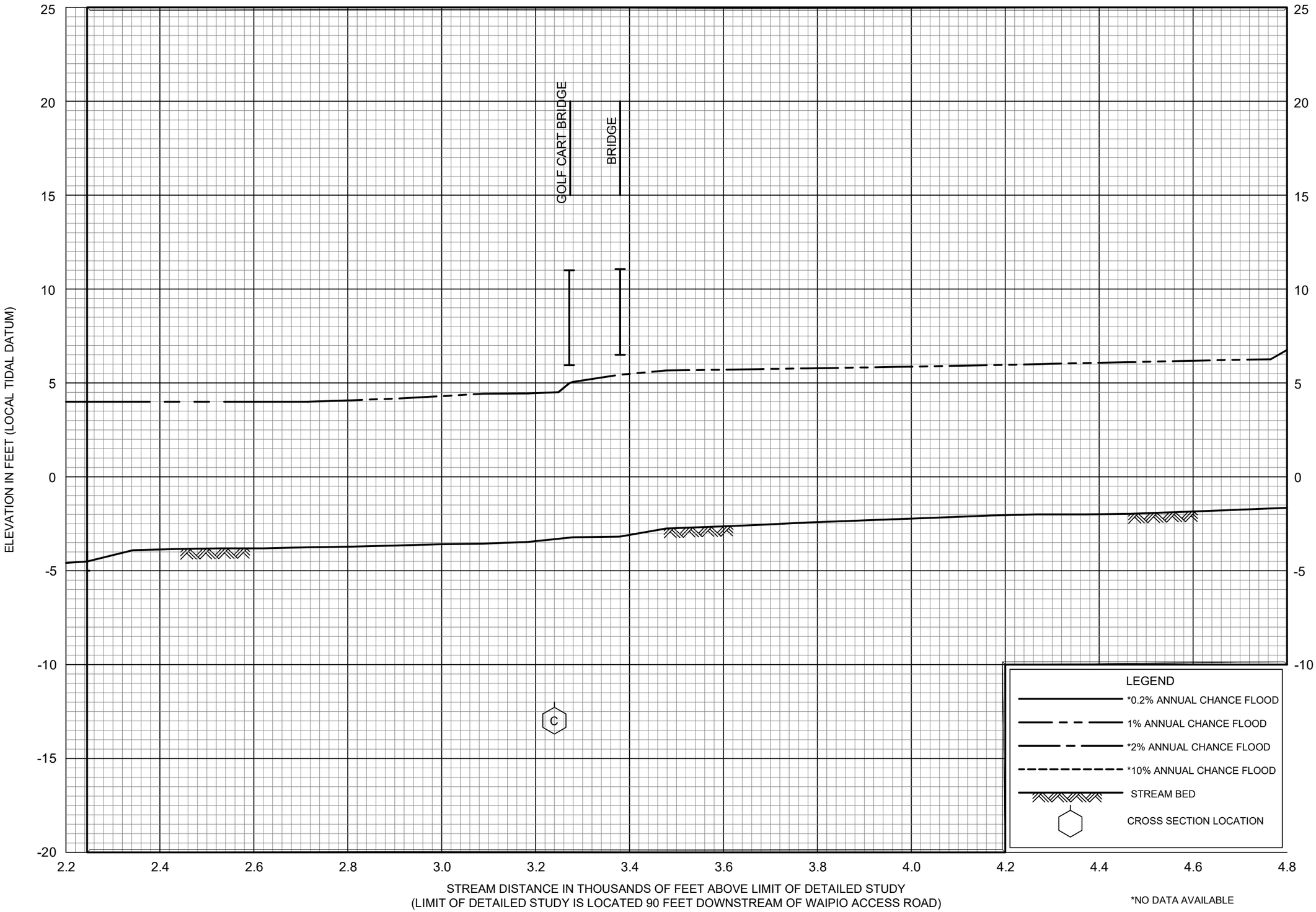

FLOOD PROFILES

WAILANI DRAINAGE CANAL

FEDERAL EMERGENCY MANAGEMENT AGENCY

CITY AND COUNTY OF HONOLULU, HI

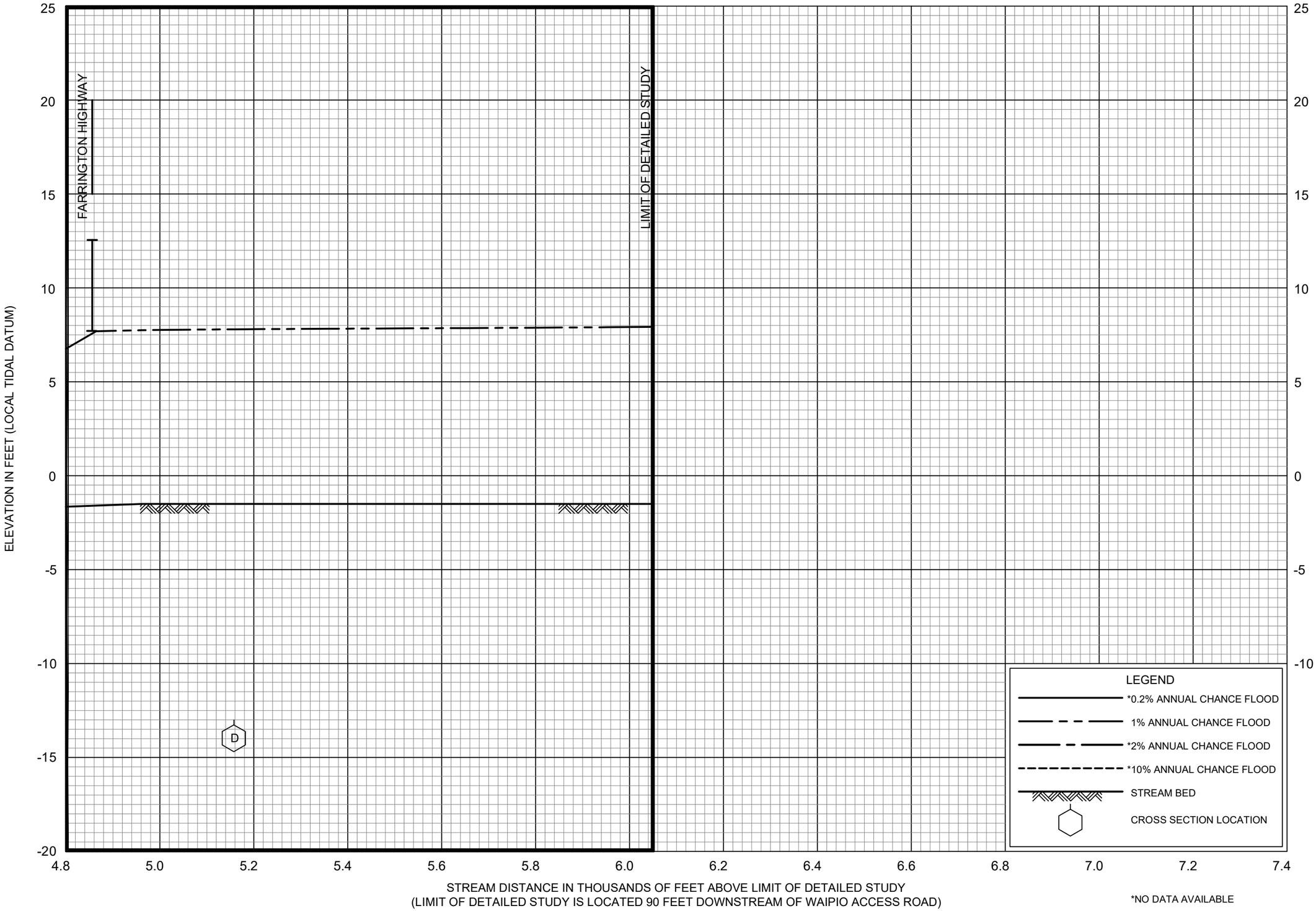

FLOOD PROFILES

WAILANI DRAINAGE CANAL

FEDERAL EMERGENCY MANAGEMENT AGENCY

CITY AND COUNTY OF HONOLULU, HI

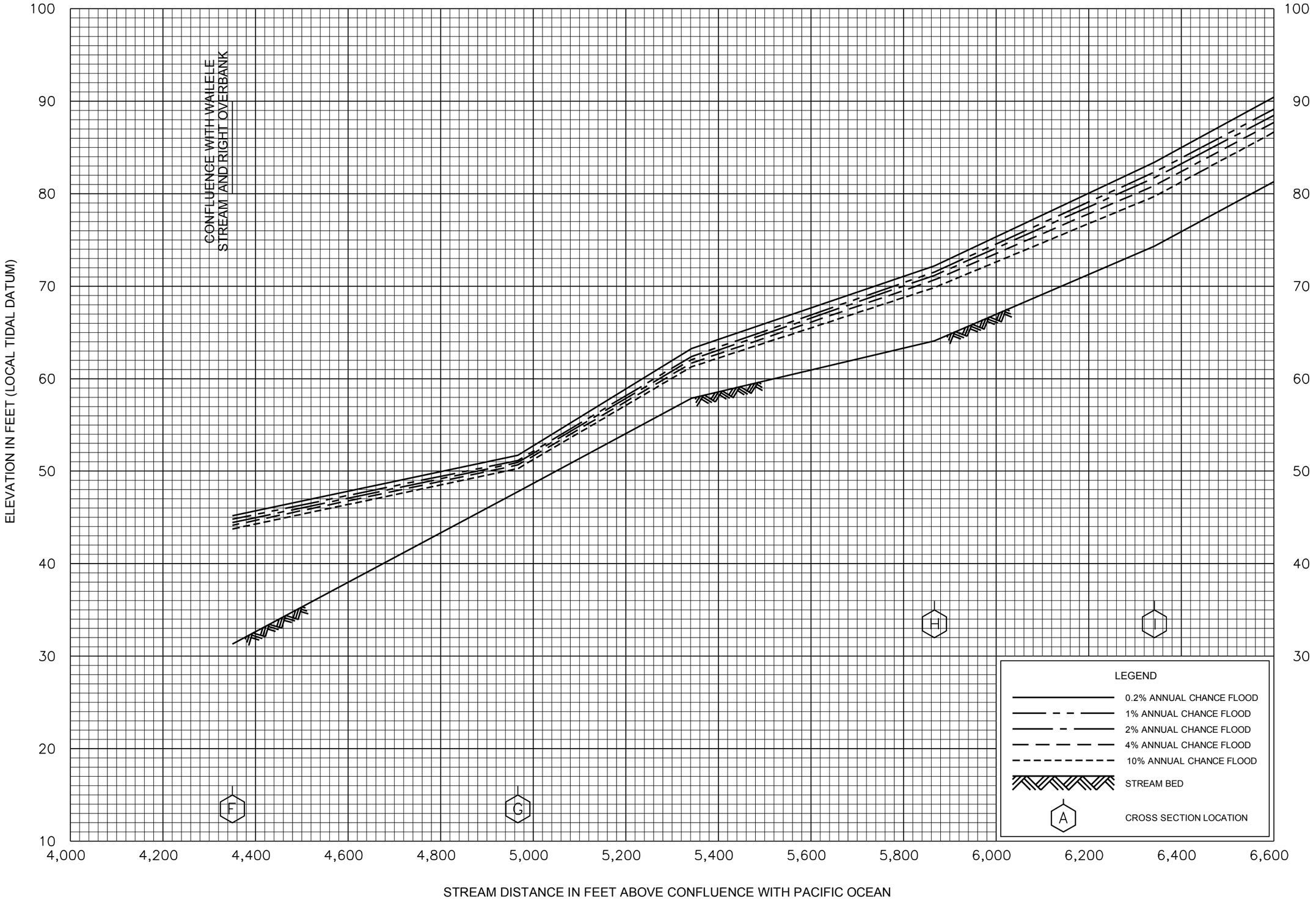

FLOOD PROFILES

WAILELE STREAM

FEDERAL EMERGENCY MANAGEMENT AGENCY

CITY AND COUNTY OF HONOLULU, HI

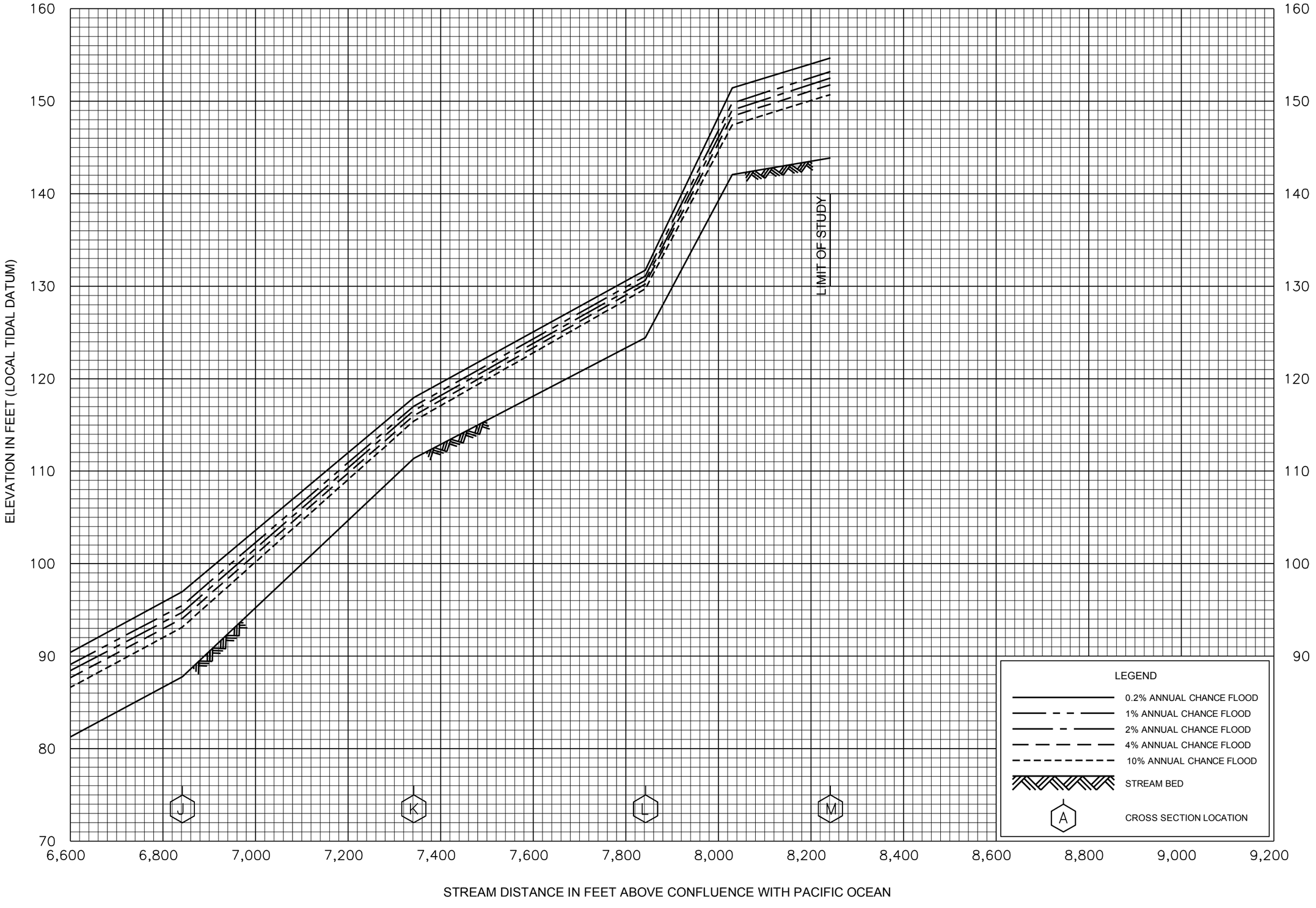

FLOOD PROFILES

WAILELE STREAM

FEDERAL EMERGENCY MANAGEMENT AGENCY

CITY AND COUNTY
OF HONOLULU, HI

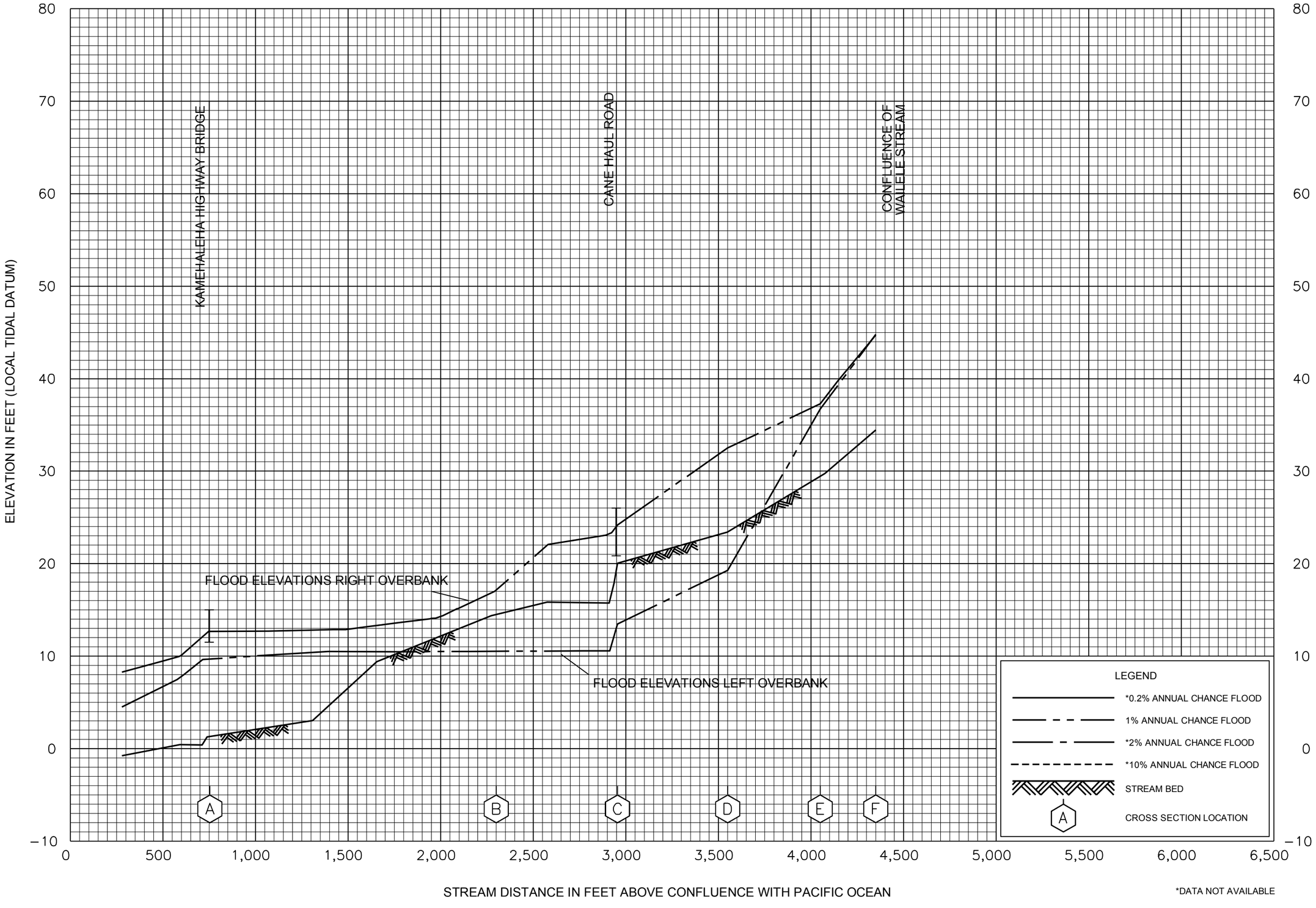

FLOOD PROFILES

WAILELE STREAM LEFT AND RIGHT OVERBANK

FEDERAL EMERGENCY MANAGEMENT AGENCY

CITY AND COUNTY OF HONOLULU, HI

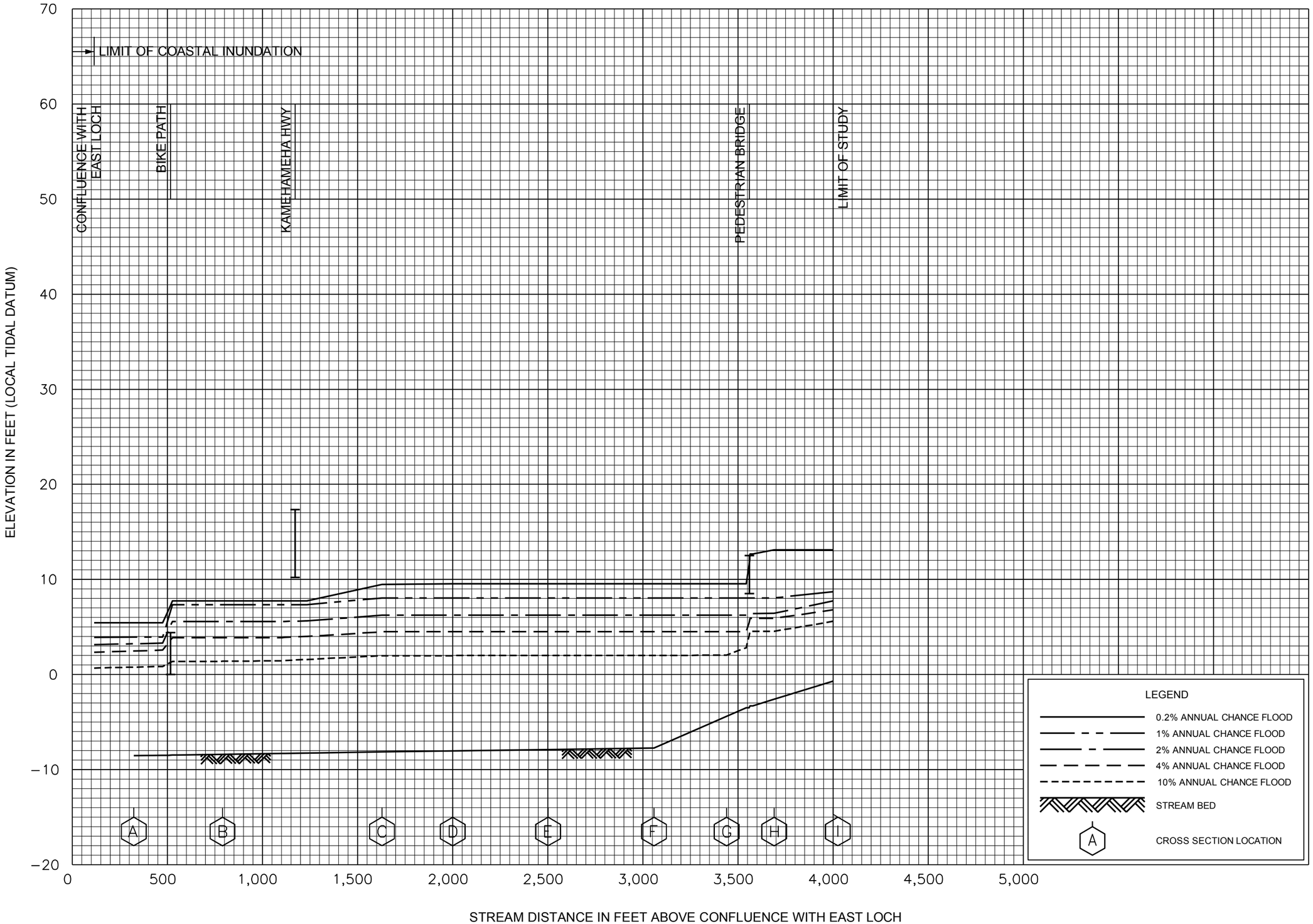

FLOOD PROFILES

WAIMALU STREAM

FEDERAL EMERGENCY MANAGEMENT AGENCY

CITY AND COUNTY OF HONOLULU, HI

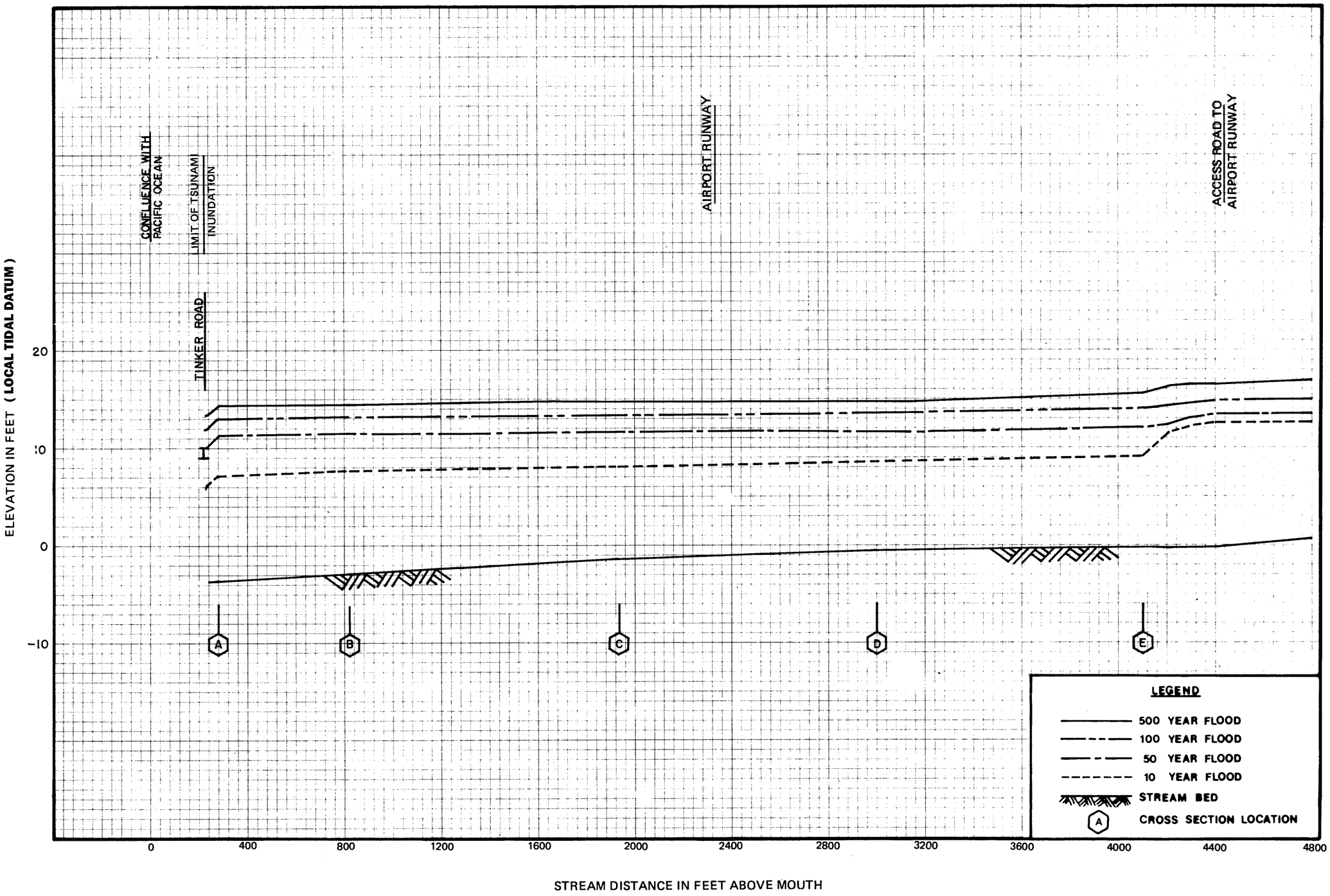

FLOOD PROFILES

WAIMANALO STREAM

FEDERAL EMERGENCY MANAGEMENT AGENCY

CITY AND COUNTY OF HONOLULU, HI

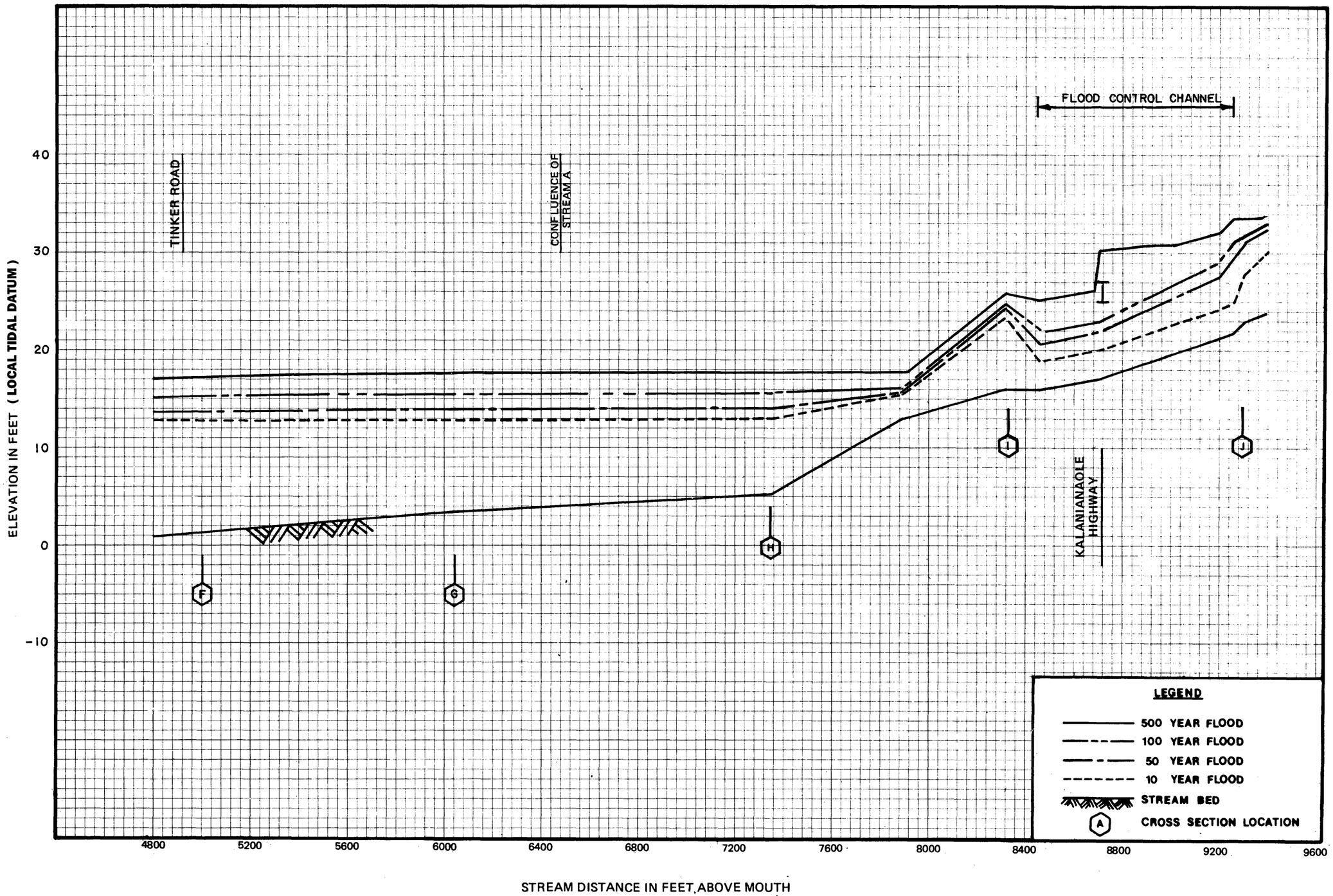

FLOOD PROFILES

WAIMANALO STREAM

FEDERAL EMERGENCY MANAGEMENT AGENCY

CITY AND COUNTY OF HONOLULU, HI

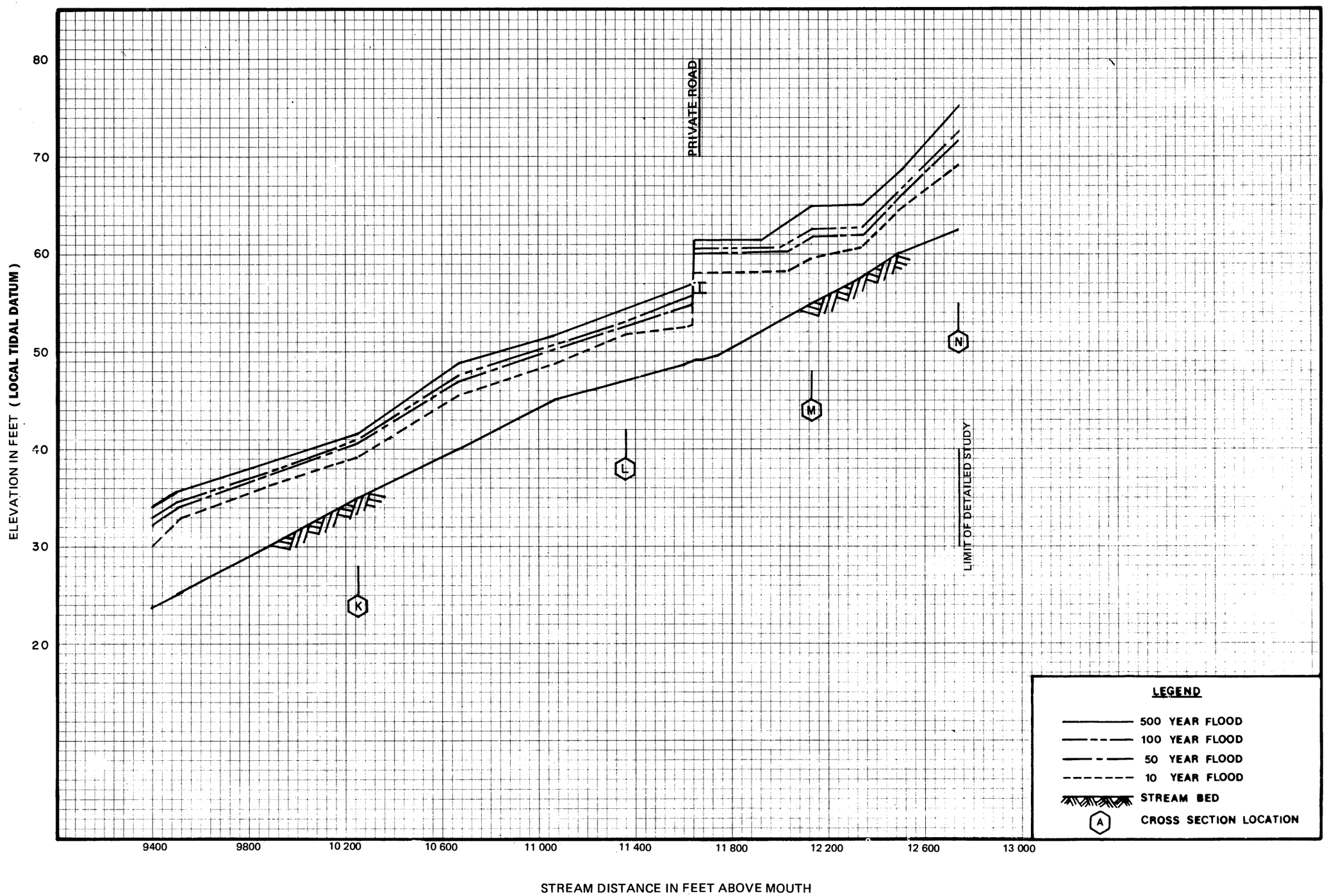

FLOOD PROFILES

WAIMANALO STREAM

FEDERAL EMERGENCY MANAGEMENT AGENCY

CITY AND COUNTY OF HONOLULU, HI



FLOOD PROFILES

WAIMANALO: STREAM A

FEDERAL EMERGENCY MANAGEMENT AGENCY

CITY AND COUNTY OF HONOLULU, HI

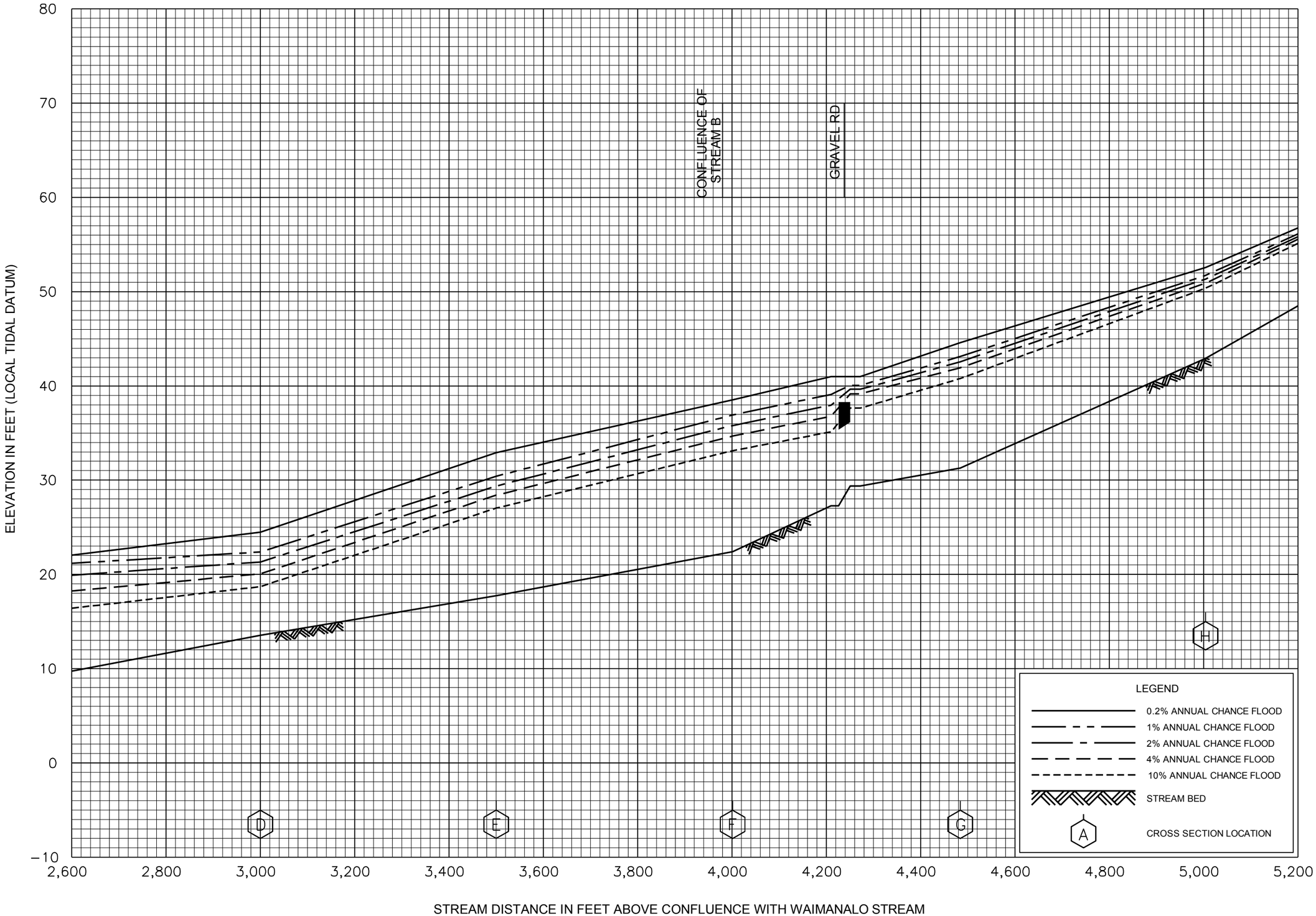

FLOOD PROFILES

WAIMANALO: STREAM A

FEDERAL EMERGENCY MANAGEMENT AGENCY

CITY AND COUNTY OF HONOLULU, HI

133P



FLOOD PROFILES

WAIMANALO: STREAM A

FEDERAL EMERGENCY MANAGEMENT AGENCY

CITY AND COUNTY
OF HONOLULU, HI

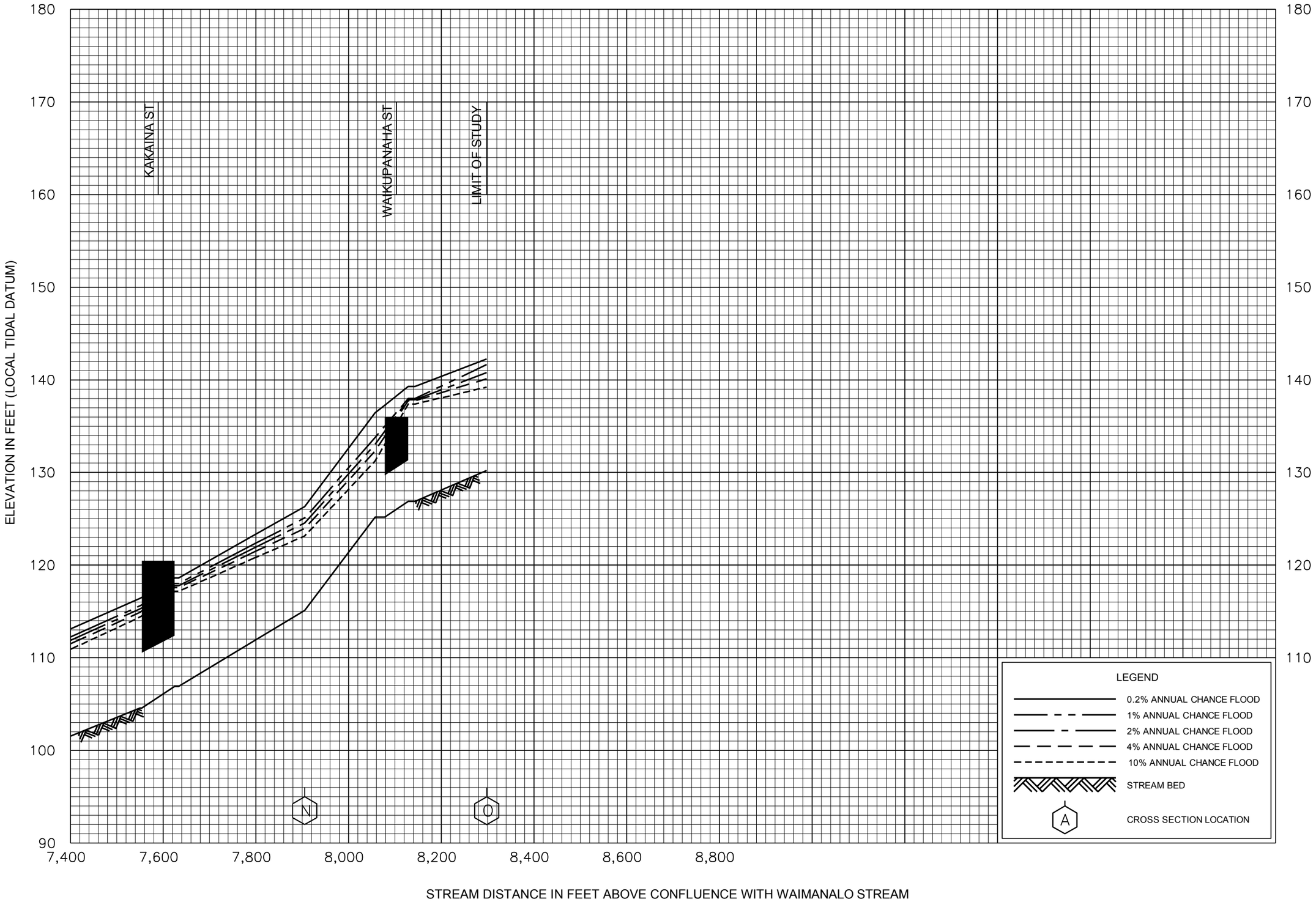

FLOOD PROFILES

WAIMANALO: STREAM A

FEDERAL EMERGENCY MANAGEMENT AGENCY

CITY AND COUNTY
OF HONOLULU, HI

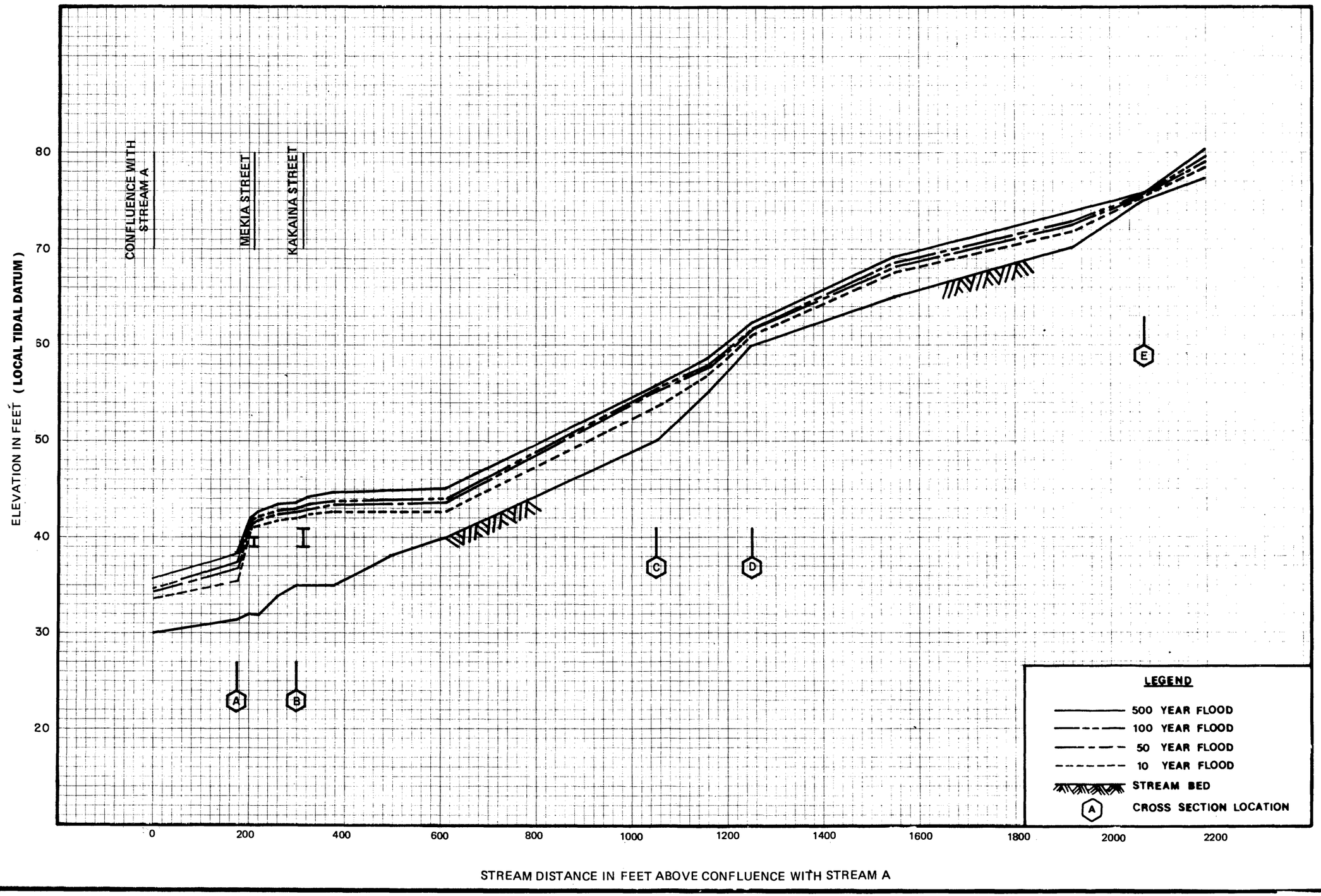

FLOOD PROFILES

WAIMANALO STREAM: STREAM B

FEDERAL EMERGENCY MANAGEMENT AGENCY

CITY AND COUNTY OF HONOLULU, HI

136P

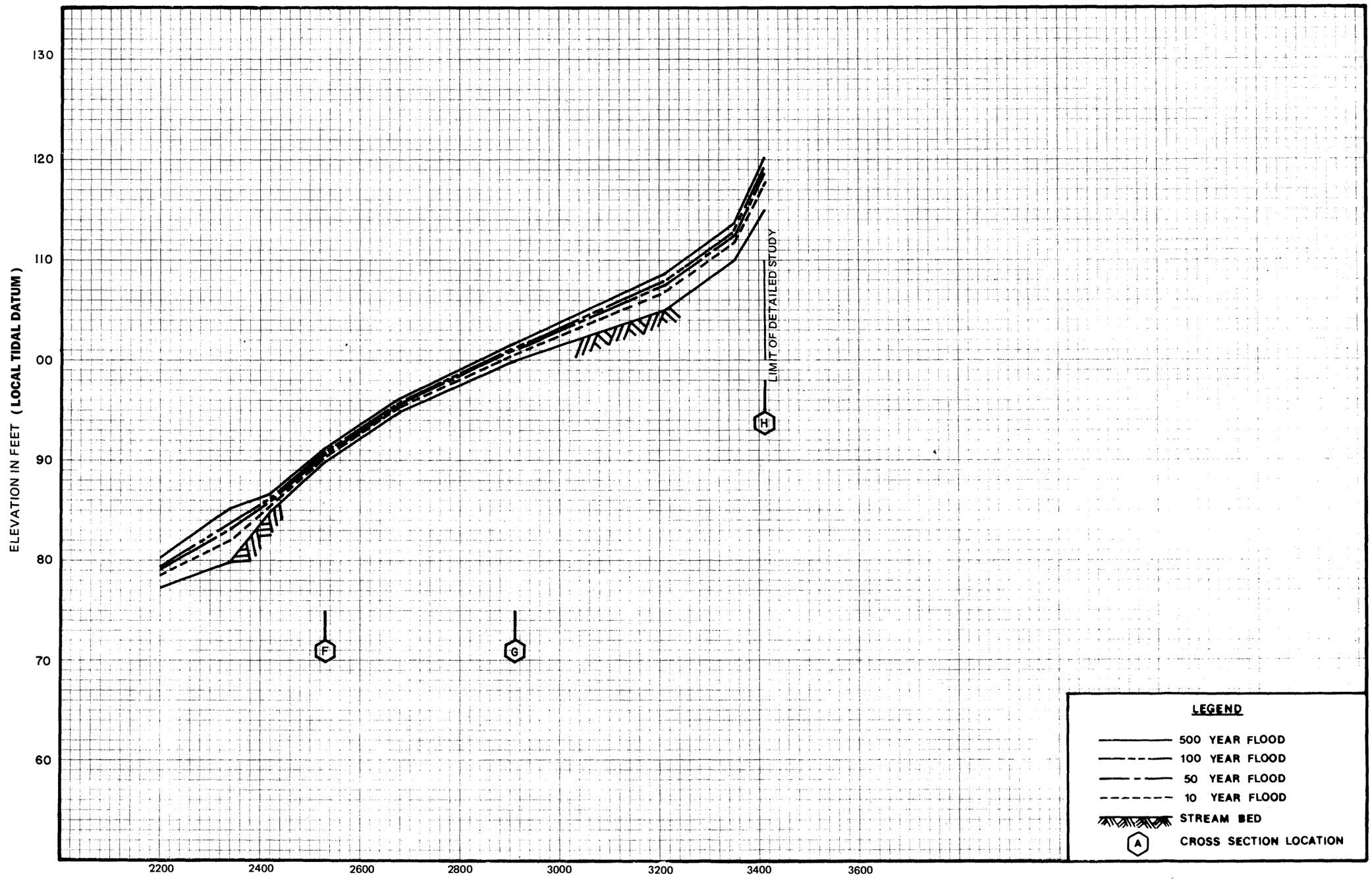

FLOOD PROFILES

WAIMANALO STREAM: STREAM B

FEDERAL EMERGENCY MANAGEMENT AGENCY

CITY AND COUNTY OF HONOLULU, HI

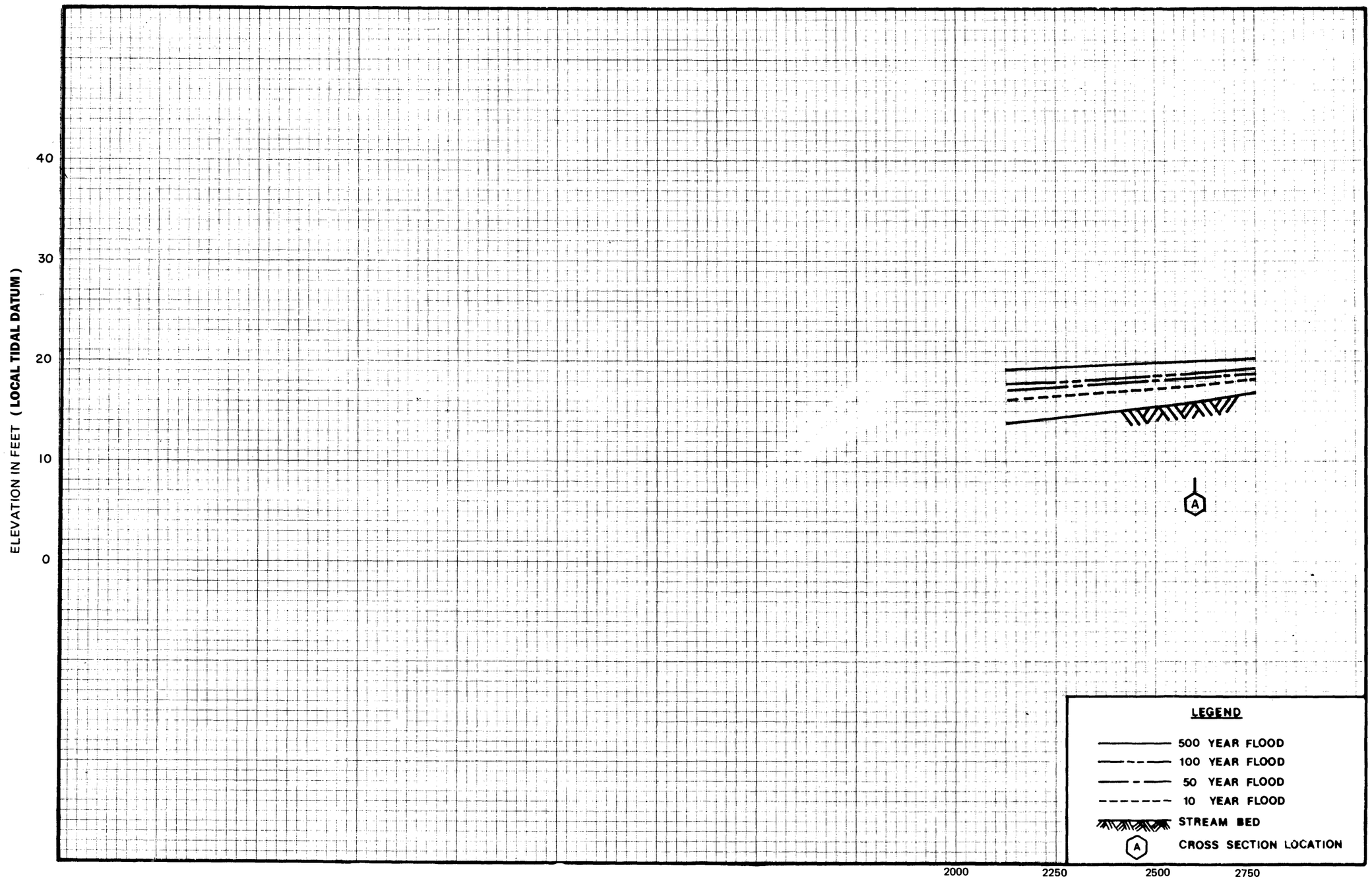

STREAM DISTANCE IN FEET ABOVE CONFLUENCE WITH INOAOLE STREAM

FLOOD PROFILES

WAIMANALO STREAM: STREAM C

FEDERAL EMERGENCY MANAGEMENT AGENCY

CITY AND COUNTY OF HONOLULU, HI

138P

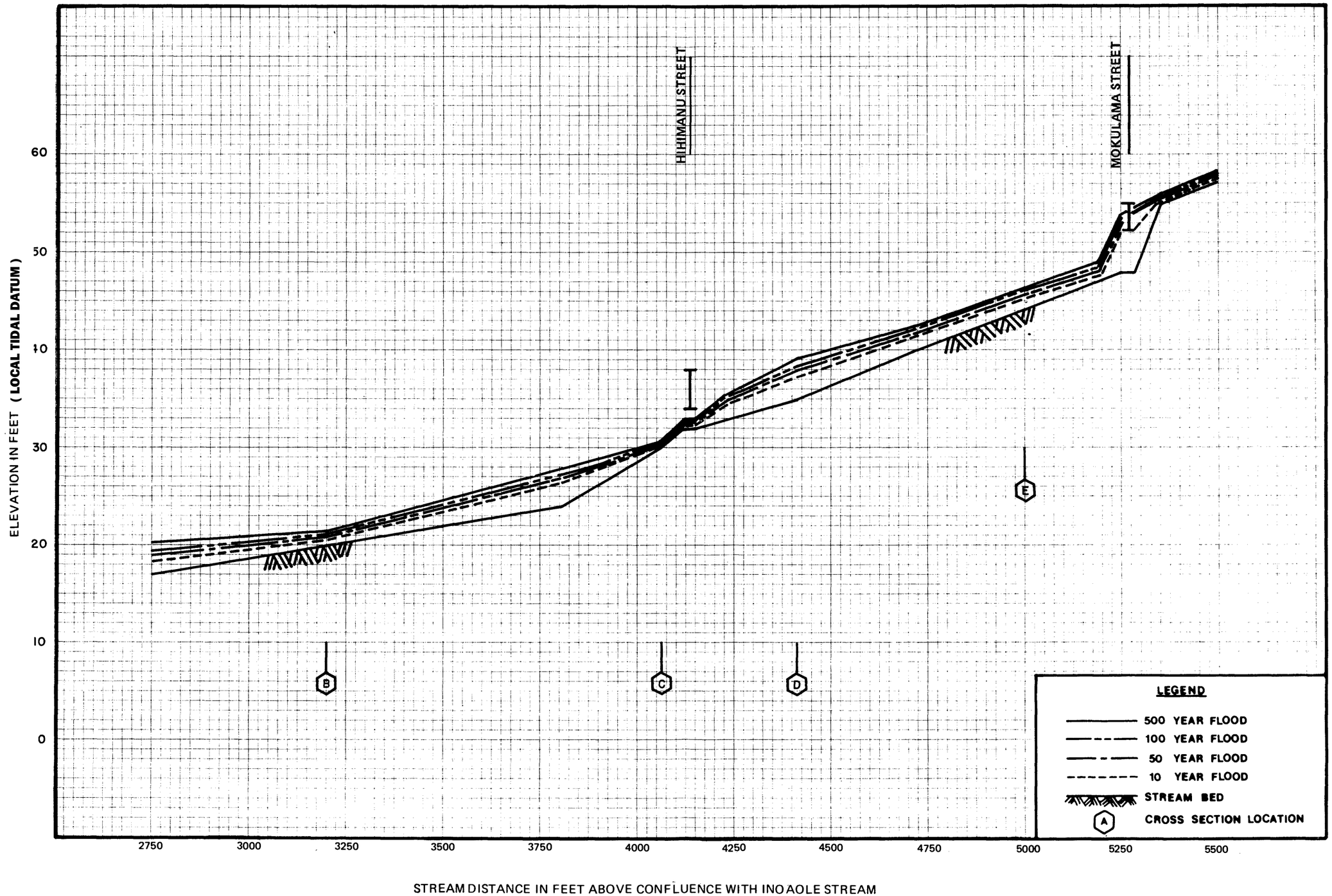

FLOOD PROFILES

WAIMANALO STREAM: STREAM C

FEDERAL EMERGENCY MANAGEMENT AGENCY

CITY AND COUNTY OF HONOLULU, HI

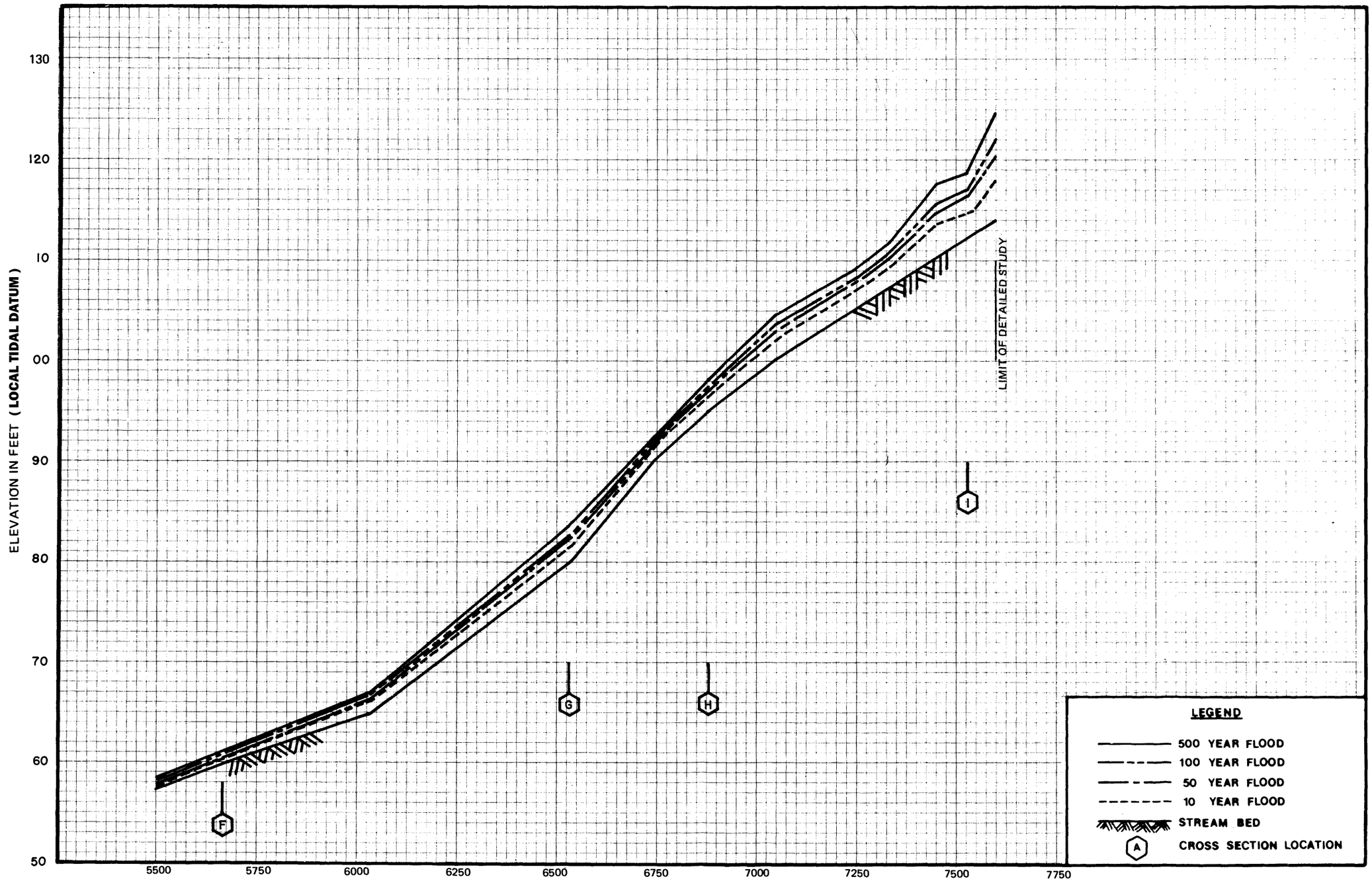

FLOOD PROFILES

WAIMANALO STREAM: STREAM C

FEDERAL EMERGENCY MANAGEMENT AGENCY

CITY AND COUNTY OF HONOLULU, HI

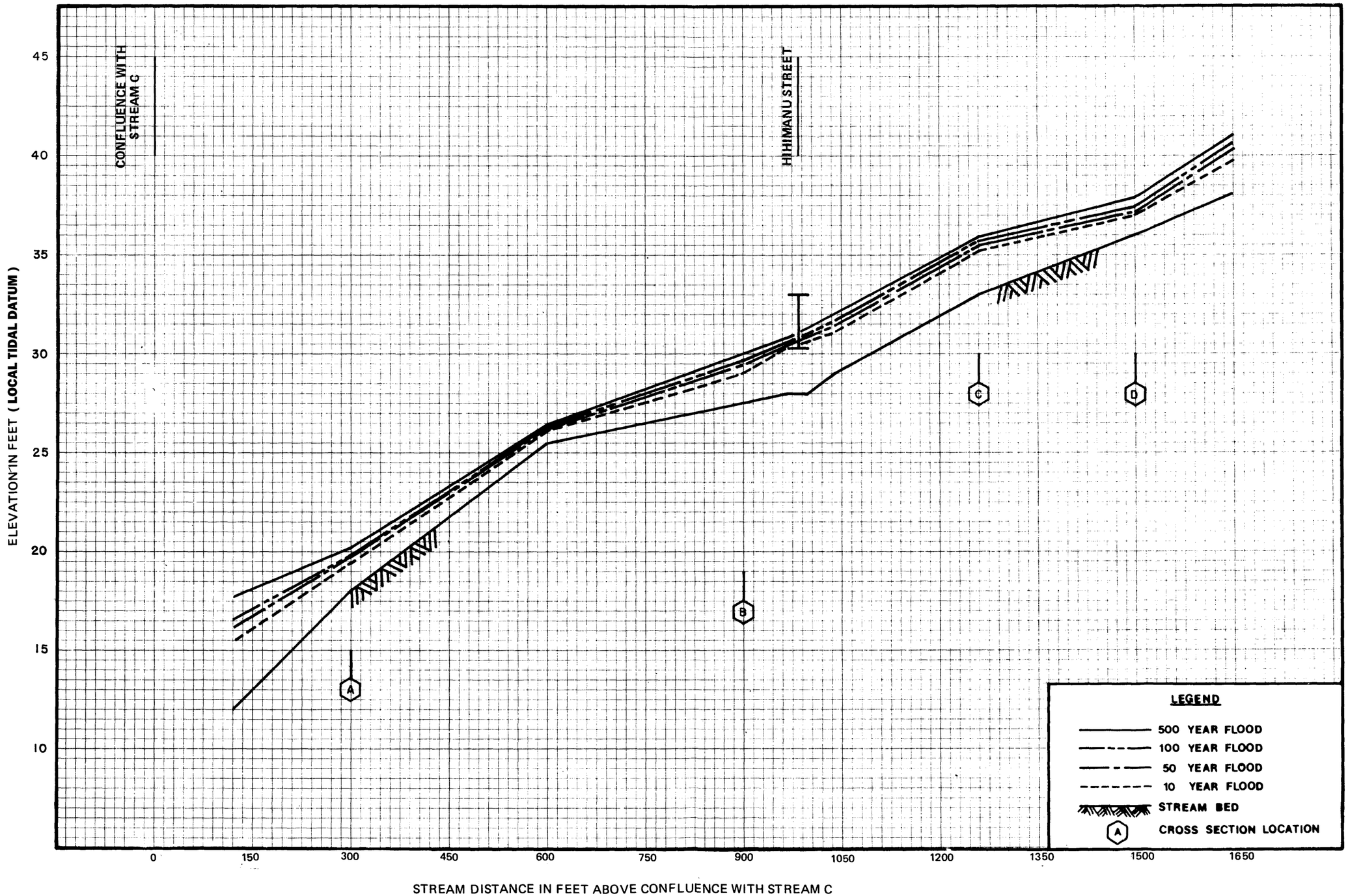

FLOOD PROFILES

WAIMANALO STREAM: STREAM D

FEDERAL EMERGENCY MANAGEMENT AGENCY

CITY AND COUNTY OF HONOLULU, HI

141P

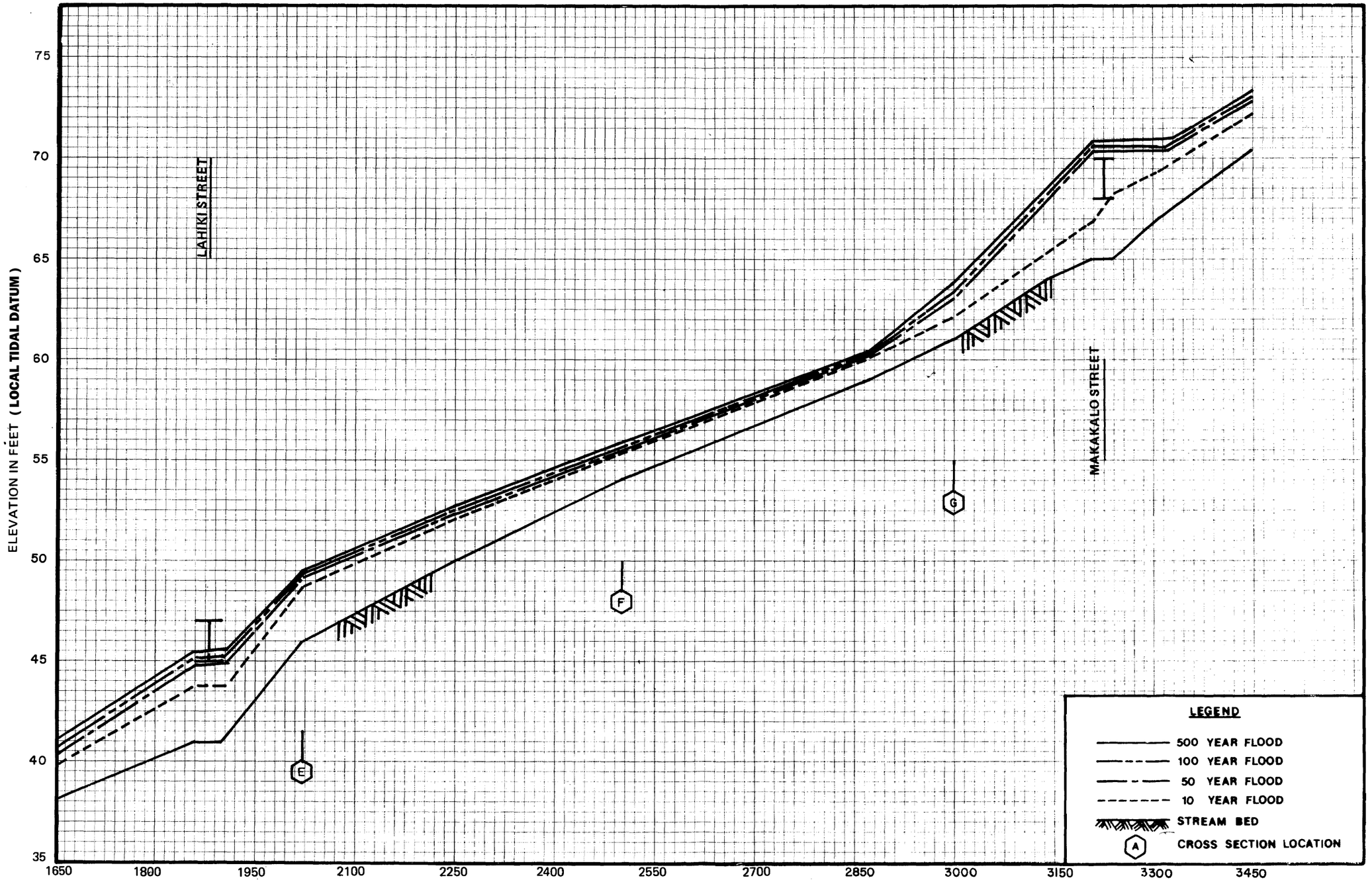

FLOOD PROFILES

WAIMANALO STREAM: STREAM D

FEDERAL EMERGENCY MANAGEMENT AGENCY

CITY AND COUNTY OF HONOLULU, HI

142P

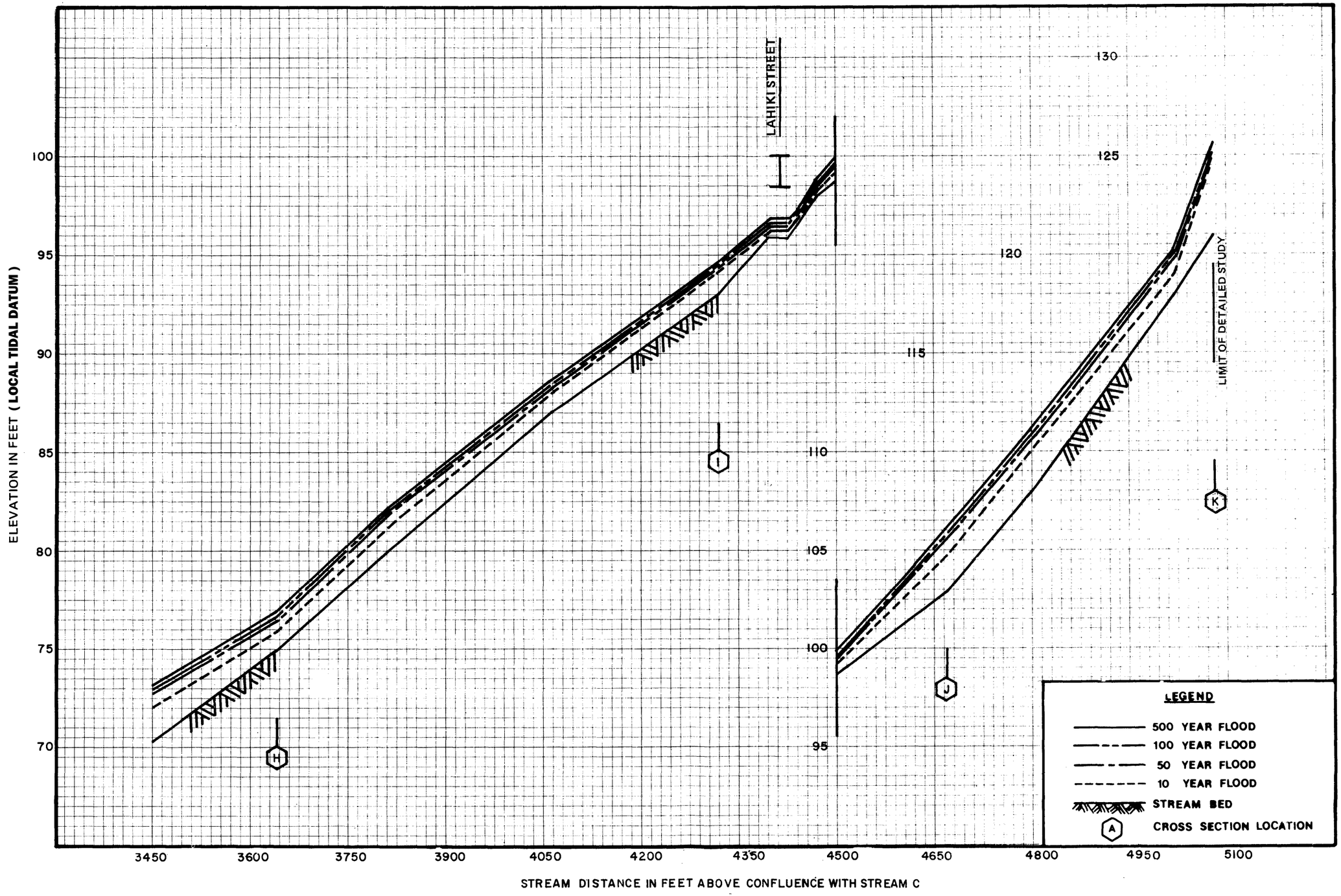

FLOOD PROFILES

WAIMANALO STREAM: STREAM D

FEDERAL EMERGENCY MANAGEMENT AGENCY

CITY AND COUNTY OF HONOLULU, HI

FLOOD PROFILES

WAIMANALO STREAM: INOAOLE STREAM

FEDERAL EMERGENCY MANAGEMENT AGENCY

CITY AND COUNTY OF HONOLULU, HI

144P

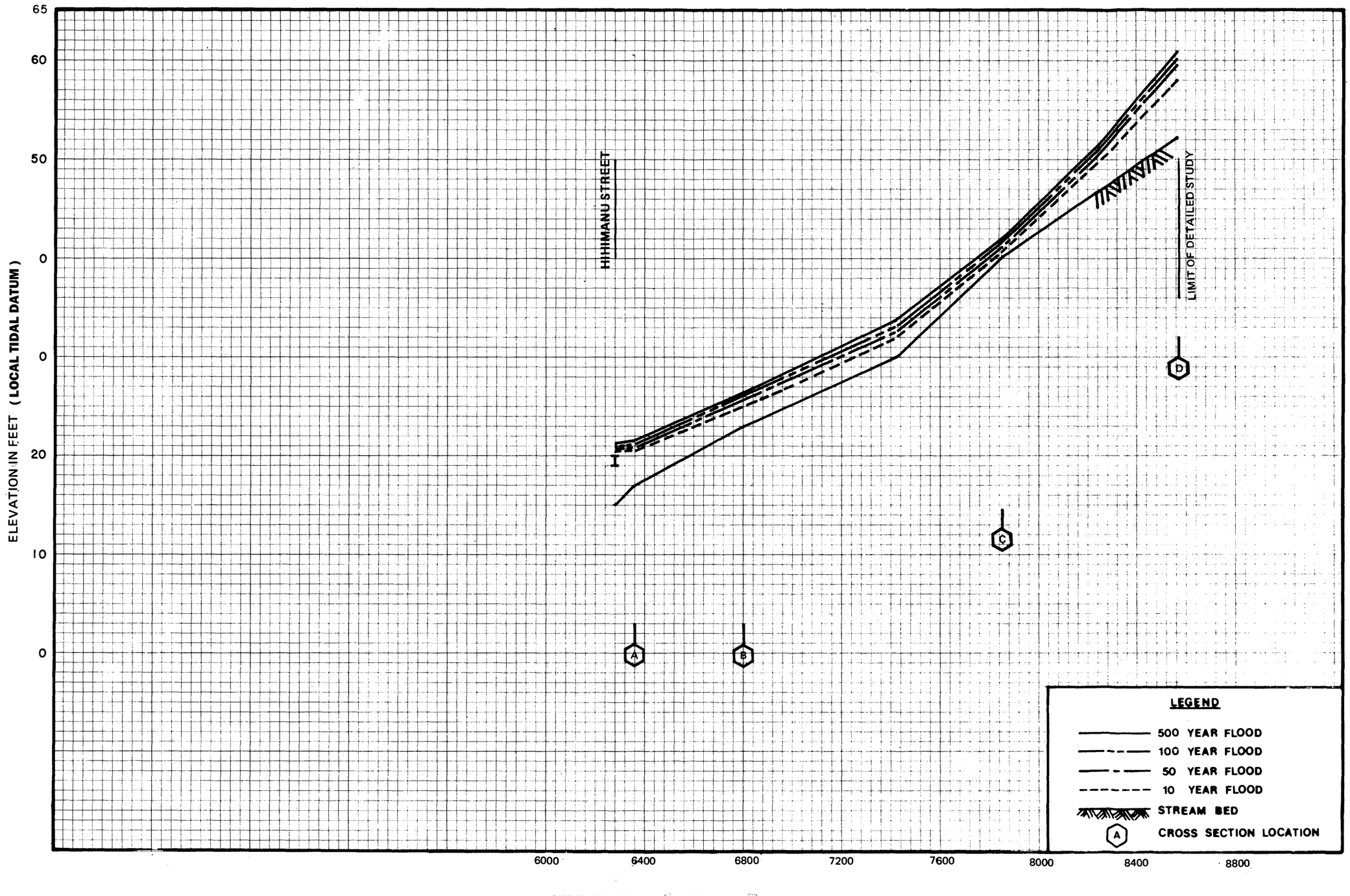

FLOOD PROFILES

WAIMANALO STREAM: INOAOLE STREAM

FEDERAL EMERGENCY MANAGEMENT AGENCY

CITY AND COUNTY OF HONOLULU, HI

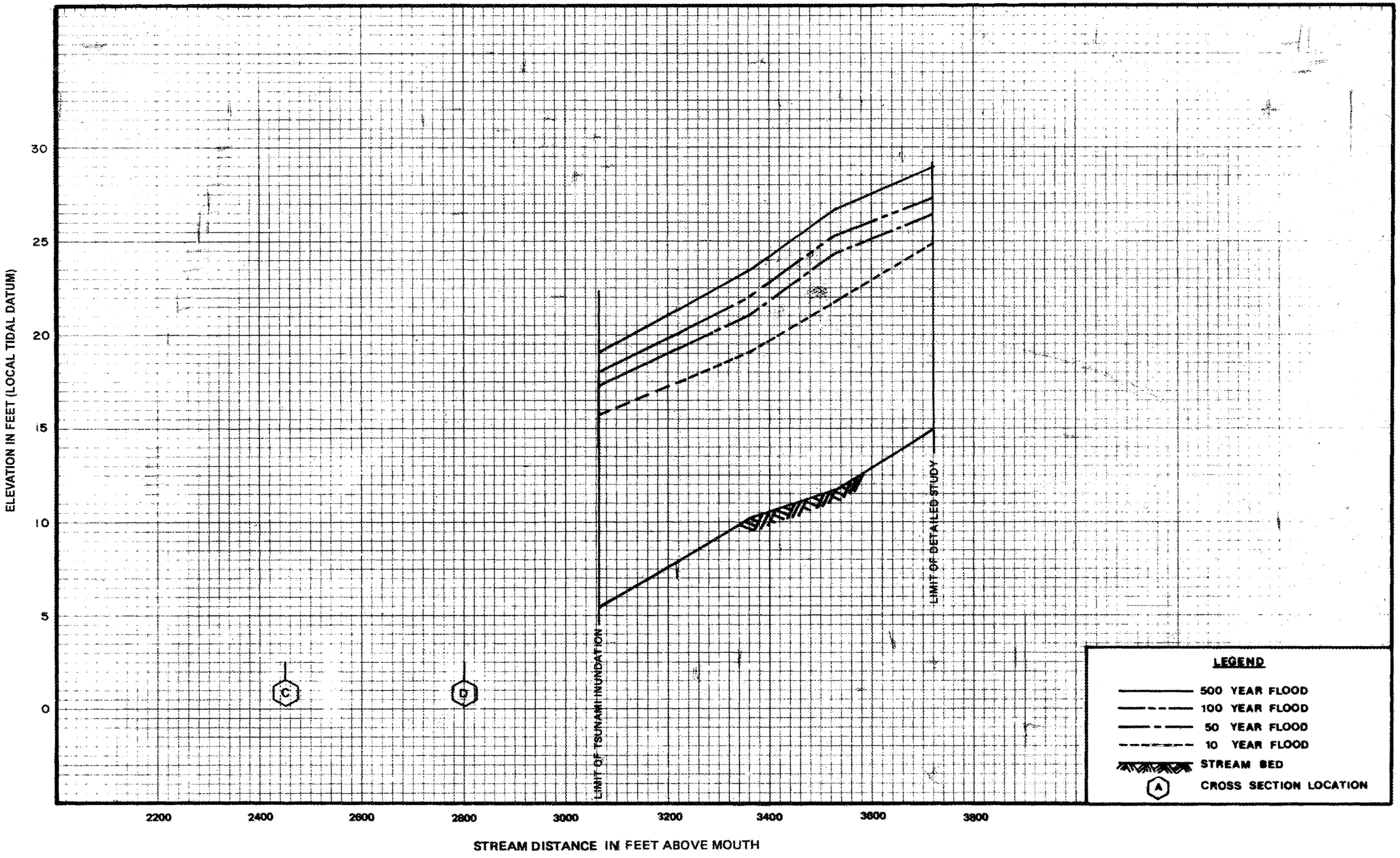

FLOOD PROFILES

WAIMEA RIVER

FEDERAL EMERGENCY MANAGEMENT AGENCY

CITY AND COUNTY OF HONOLULU, HI

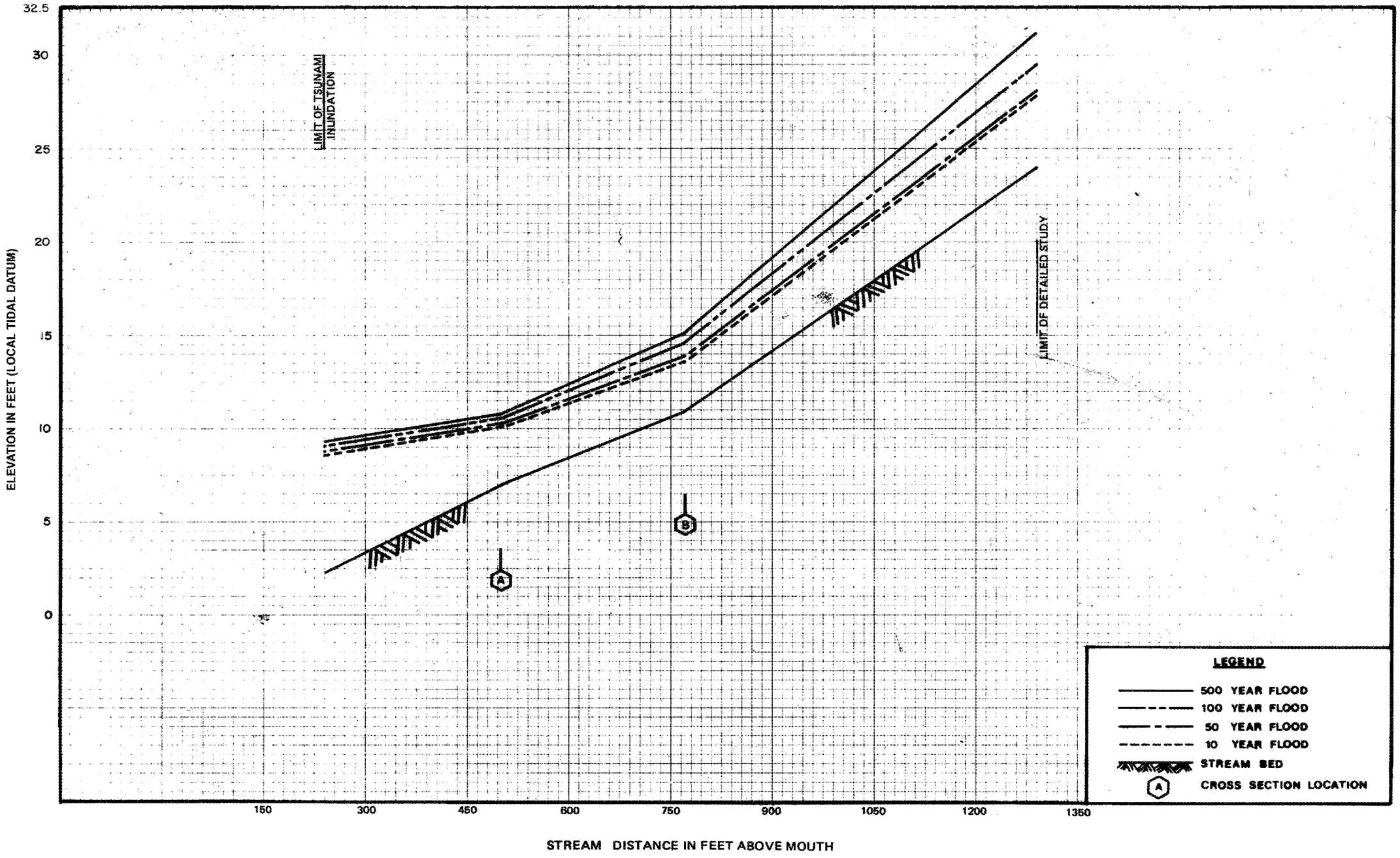

FLOOD PROFILES

WAIPILOPILO STREAM

FEDERAL EMERGENCY MANAGEMENT AGENCY

CITY AND COUNTY OF HONOLULU, HI