

# FLOOD INSURANCE STUDY

## FEDERAL EMERGENCY MANAGEMENT AGENCY

VOLUME 4 OF 4



## COCONINO COUNTY, ARIZONA

AND INCORPORATED AREAS

COMMUNITY NAME	COMMUNITY NUMBER
COCONINO COUNTY UNINCORPORATED AREAS	040019
FLAGSTAFF, CITY OF	040020
FREDONIA, TOWN OF	040021
HAVASUPAI INDIAN RESERVATION	040023
PAGE, CITY OF	040113
SEDONA, CITY OF	040130
TUSAYAN, TOWN OF	040139
WILLIAMS, CITY OF	040027



# FEMA

**REVISED:**

**March 21, 2023**

FLOOD INSURANCE STUDY NUMBER

04005CV004C

Version Number 2.4.3.5

# TABLE OF CONTENTS

## Volume 1

	<u>Page</u>
<b>SECTION 1.0 – INTRODUCTION</b>	<b>1</b>
1.1 The National Flood Insurance Program	1
1.2 Purpose of this Flood Insurance Study Report	2
1.3 Jurisdictions Included in the Flood Insurance Study Project	2
1.4 Considerations for using this Flood Insurance Study Report	15
<b>SECTION 2.0 – FLOODPLAIN MANAGEMENT APPLICATIONS</b>	<b>27</b>
2.1 Floodplain Boundaries	27
2.2 Floodways	35
2.3 Base Flood Elevations	36
2.4 Non-Encroachment Zones	37
2.5 Coastal Flood Hazard Areas	37
2.5.1 Water Elevations and the Effects of Waves	37
2.5.2 Floodplain Boundaries and BFEs for Coastal Areas	38
2.5.3 Coastal High Hazard Areas	38
2.5.4 Limit of Moderate Wave Action	38
<b>SECTION 3.0 – INSURANCE APPLICATIONS</b>	<b>38</b>
3.1 National Flood Insurance Program Insurance Zones	38
<b>SECTION 4.0 – AREA STUDIED</b>	<b>39</b>
4.1 Basin Description	39
4.2 Principal Flood Problems	43
4.3 Non-Levee Flood Protection Measures	47
4.4 Levees	50
<b>SECTION 5.0 – ENGINEERING METHODS</b>	<b>50</b>
5.1 Hydrologic Analyses	50
5.2 Hydraulic Analyses	63

### Figures – Volume 1

	<u>Page</u>
Figure 1: FIRM Panel Index	17
Figure 2: FIRM Notes to Users	20
Figure 3: Map Legend for FIRM	23
Figure 4: Floodway Schematic	36
Figure 5: Wave Runup Transect Schematic	38
Figure 6: Coastal Transect Schematic	38
Figure 7: Frequency Discharge-Drainage Area Curves	62

# TABLE OF CONTENTS

## Volume 1 (*continued*)

### Tables – Volume 1

	<u>Page</u>
Table 1: Listing of NFIP Jurisdictions	3
Table 2: Flooding Sources Included in this FIS Report	28
Table 3: Flood Zone Designations by Community	38
Table 4: Basin Characteristics	39
Table 5: Principal Flood Problems	43
Table 6: Historic Flooding Elevations	47
Table 7: Non-Levee Flood Protection Measures	47
Table 8: Levees	50
Table 9: Summary of Discharges	51
Table 10: Summary of Non-Coastal Stillwater Elevations	62
Table 11: Stream Gage Information used to Determine Discharges	63
Table 12: Summary of Hydrologic and Hydraulic Analyses	64

### **Volume 2**

	<u>Page</u>
<b>SECTION 5.0 – ENGINEERING METHODS (<i>continued</i>)</b>	
5.3 Coastal Analyses	103
5.3.1 Total Stillwater Elevations	104
5.3.2 Waves	104
5.3.3 Coastal Erosion	104
5.3.4 Wave Hazard Analyses	104
5.4 Alluvial Fan Analyses	104
<b>SECTION 6.0 – MAPPING METHODS</b>	<b>104</b>
6.1 Vertical and Horizontal Control	104
6.2 Base Map	106
6.3 Floodplain and Floodway Delineation	107
6.4 Coastal Flood Hazard Mapping	170
6.5 FIRM Revisions	170
6.5.1 Letters of Map Amendment	170
6.5.2 Letters of Map Revision Based on Fill	170
6.5.3 Letters of Map Revision	171
6.5.4 Physical Map Revisions	171
6.5.5 Contracted Restudies	172
6.5.6 Community Map History	172
<b>SECTION 7.0 – CONTRACTED STUDIES AND COMMUNITY COORDINATION</b>	<b>174</b>
7.1 Contracted Studies	174
7.2 Community Meetings	176
<b>SECTION 8.0 – ADDITIONAL INFORMATION</b>	<b>179</b>
<b>SECTION 9.0 – BIBLIOGRAPHY AND REFERENCES</b>	<b>180</b>

# TABLE OF CONTENTS

## Volume 2 (continued)

### Figures – Volume 2

Figure 8: 1-Percent-Annual-Chance Total Stillwater Elevations for Coastal Areas	104
Figure 9: Transect Location Map	104

### Tables – Volume 2

	<u>Page</u>
Table 12: Summary of Hydrologic and Hydraulic Analyses (continued)	96
Table 13: Roughness Coefficients	103
Table 14: Summary of Coastal Analyses	103
Table 15: Tide Gage Analysis Specifics	104
Table 16: Coastal Transect Parameters	104
Table 17: Summary of Alluvial Fan Analyses	104
Table 18: Results of Alluvial Fan Analyses	104
Table 19: Countywide Vertical Datum Conversion	105
Table 20: Stream-Based Vertical Datum Conversion	105
Table 21: Base Map Sources	106
Table 22: Summary of Topographic Elevation Data used in Mapping	108
Table 23: Floodway Data	111
Table 24: Flood Hazard and Non-Encroachment Data for Selected Streams	170
Table 25: Summary of Coastal Transect Mapping Considerations	170
Table 26: Incorporated Letters of Map Change	171
Table 27: Community Map History	173
Table 28: Summary of Contracted Studies Included in this FIS Report	174
Table 29: Community Meetings	177
Table 30: Map Repositories	179
Table 31: Additional Information	180
Table 32: Bibliography and References	181

## Volume 3

### Exhibits – Volume 3

<u>Flood Profiles</u>	<u>Panel</u>
Baderville Tributary to Rio de Flag	01-03 P
Bow and Arrow Wash	04-07 P
Cataract Creek	08-11 P
Cataract Creek Tributary	12-15 P
Cemetery Wash	16-17 P
Clay Avenue Wash	18-20 P
Clay Avenue Wash Split Flow	21 P
Country Club Wash	22 P
Dewey Grade Wash	23 P
Fanning Drive Wash	24-28 P

# TABLE OF CONTENTS

## Volume 3

### Exhibits - Volume 3 (continued)

<u>Flood Profiles (continued)</u>	<u>Panel</u>
Golf Course Creek	29-30 P
Gravesite Wash	31 P
Harrenburg Wash	32 P
Holy Cross Wash	33 P
Howard Draw Wash	34-35 P
Kanab Creek	36-37 P
Margs Draw Wash	38 P
Memorial Knolls Wash	39-40 P
Memorial Park Wash	41-44 P
Morgan Wash	45-46 P
Mountaineer Wash	47-49 P
Munds Canyon Creek	50-55 P
Munds Park Wash	56-57 P
Oak Creek	58-72 P
O'Neil Springs Wash	73-75 P
O'Neil Tank Wash	76 P
Painted Memorial Wash	77 P
Peaceful Valley Wash	78-79 P
Peak View Wash	80 P
Penstock Avenue Wash	81-83 P
Pumphouse Wash	84-87 P

## Volume 4

### Exhibits – Volume 4

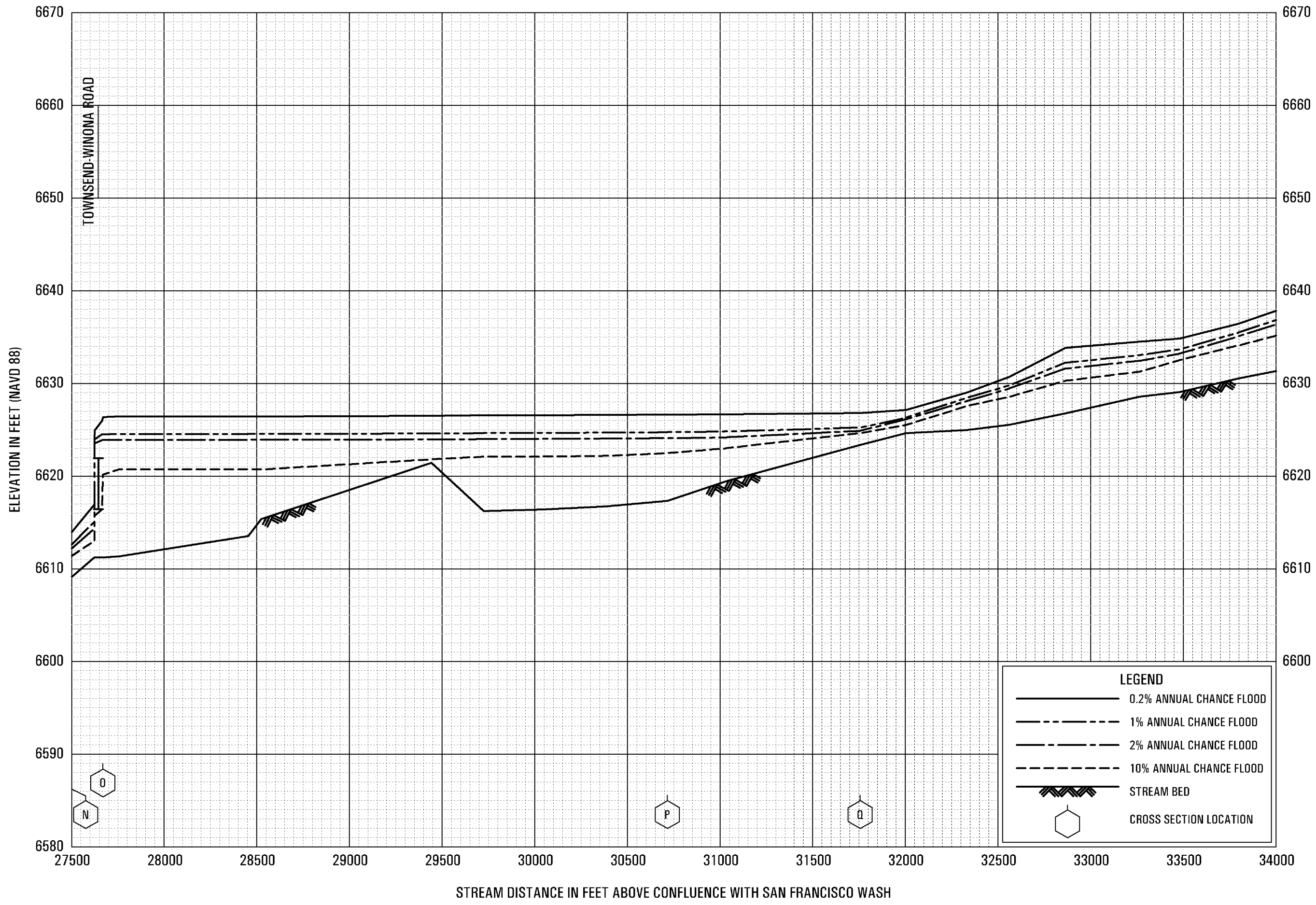
Rio de Flag	88-109 P
Rio de Flag Split Flow	110 P
San Miguel Wash	111 P
Santa Fe Wash East	112-115 P
Santa Fe Wash West	116-119 P
School Soldier Wash	120-124 P
Schoolhouse Draw	125-126 P
Schultz Creek	127-131 P
Sinclair Wash	132-135 P
Soldier Wash	136-138 P
Spruce Avenue Wash	139-143 P
Switzer Canyon Wash	144-155 P
Table Top Airport Wash	156-158 P
Tributary 1 to Baderville Tributary	160 P
Tributary 2 to Baderville Tributary	161 P
Unnamed Wash	162 P
West Street Wash	163-164 P

### **Published Separately**

Flood Insurance Rate Map (FIRM)



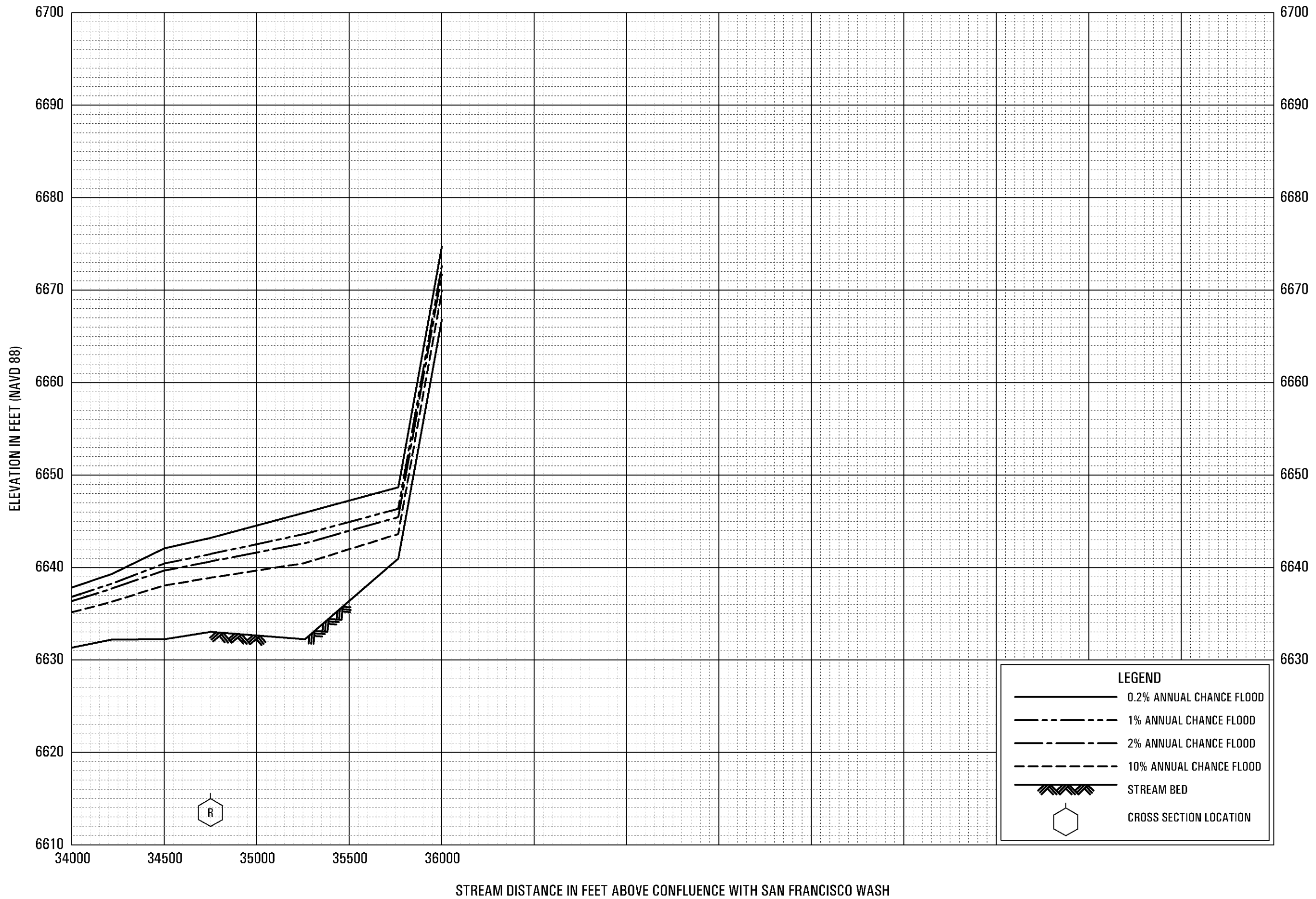




**FLOOD PROFILES**

**RIO DE FLAG**

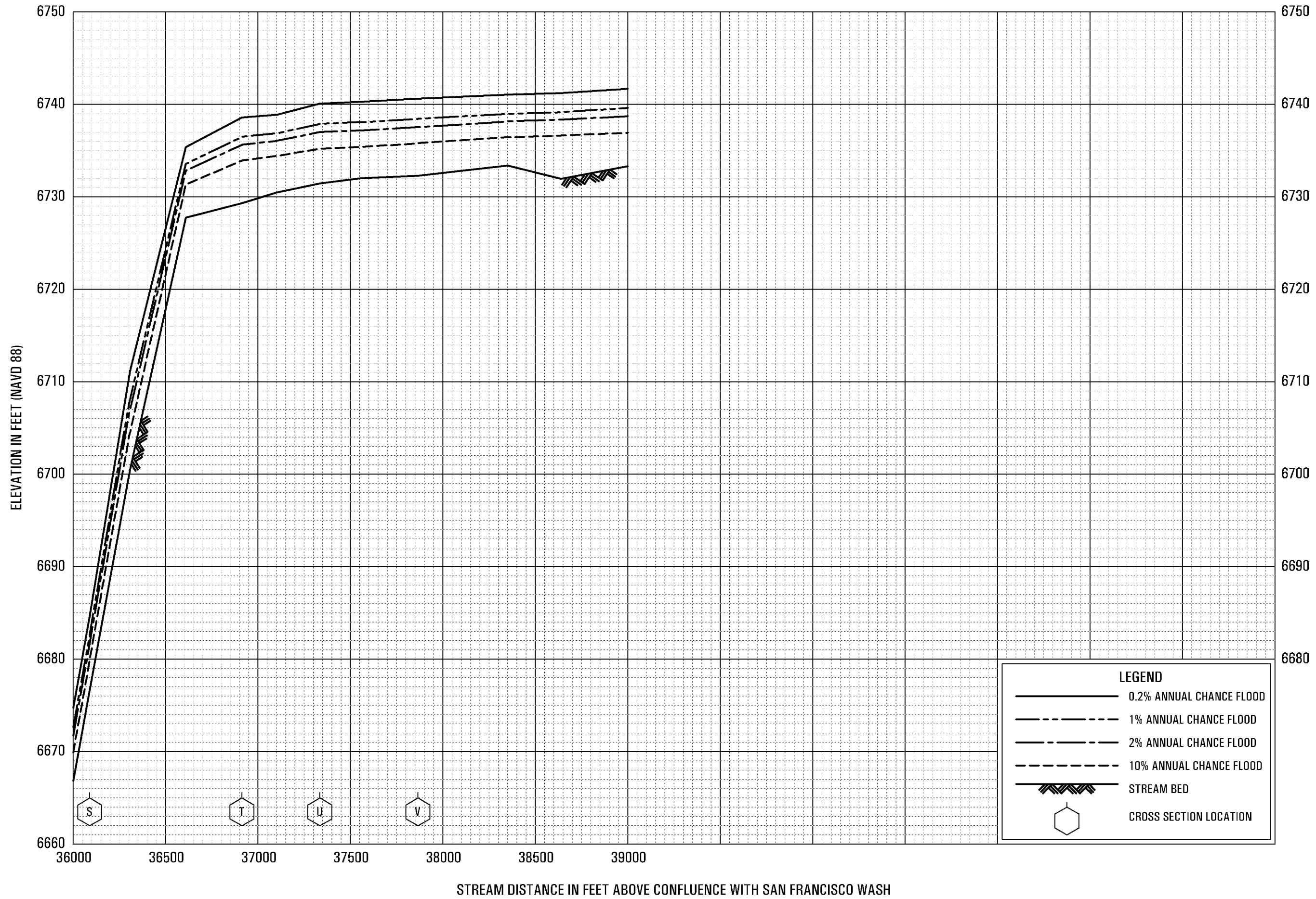
**FEDERAL EMERGENCY MANAGEMENT AGENCY  
COCONINO COUNTY, AZ  
AND INCORPORATED AREAS**



**FLOOD PROFILES**

**RIO DE FLAG**

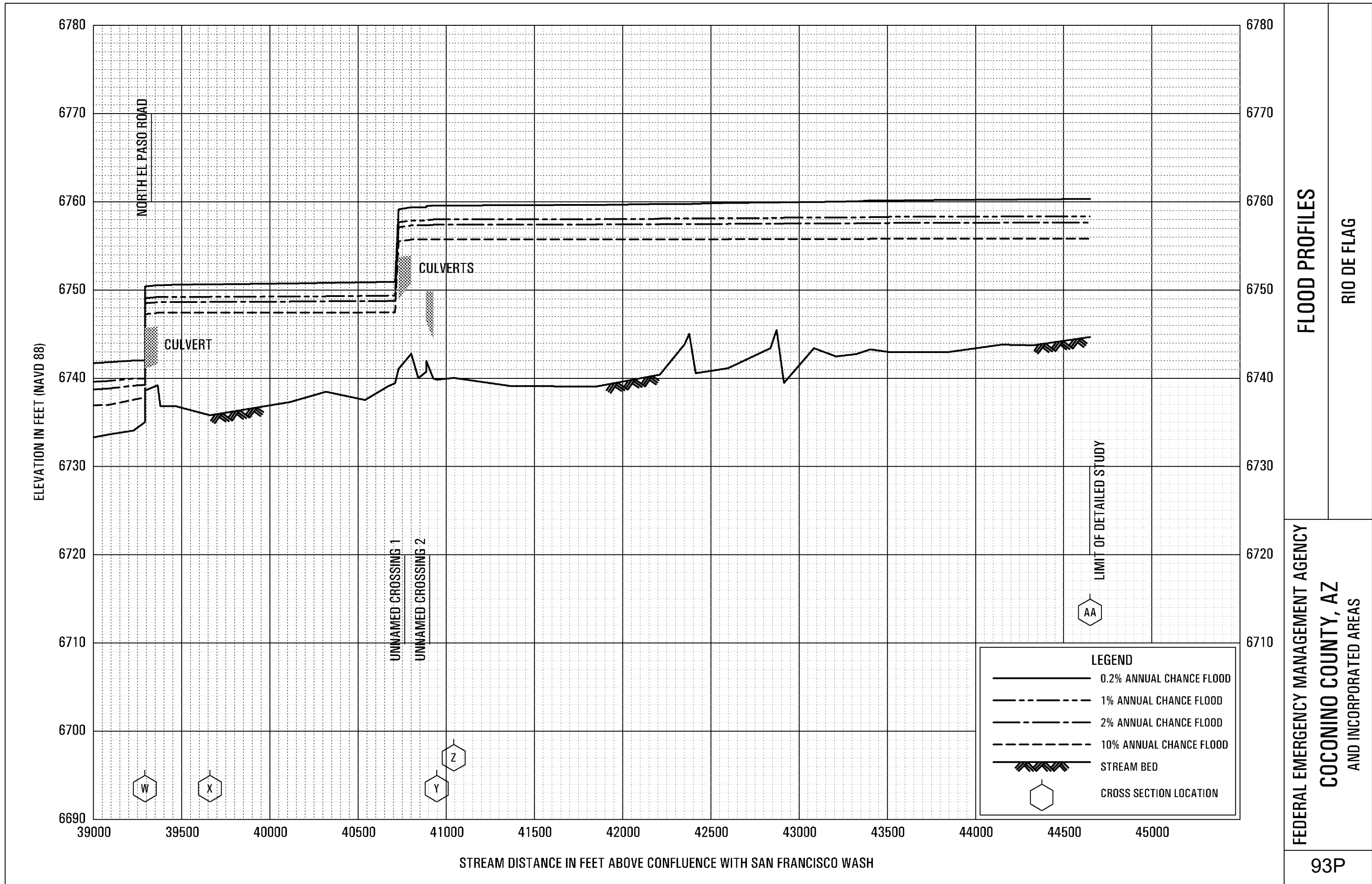
FEDERAL EMERGENCY MANAGEMENT AGENCY  
**COCONINO COUNTY, AZ**  
 AND INCORPORATED AREAS

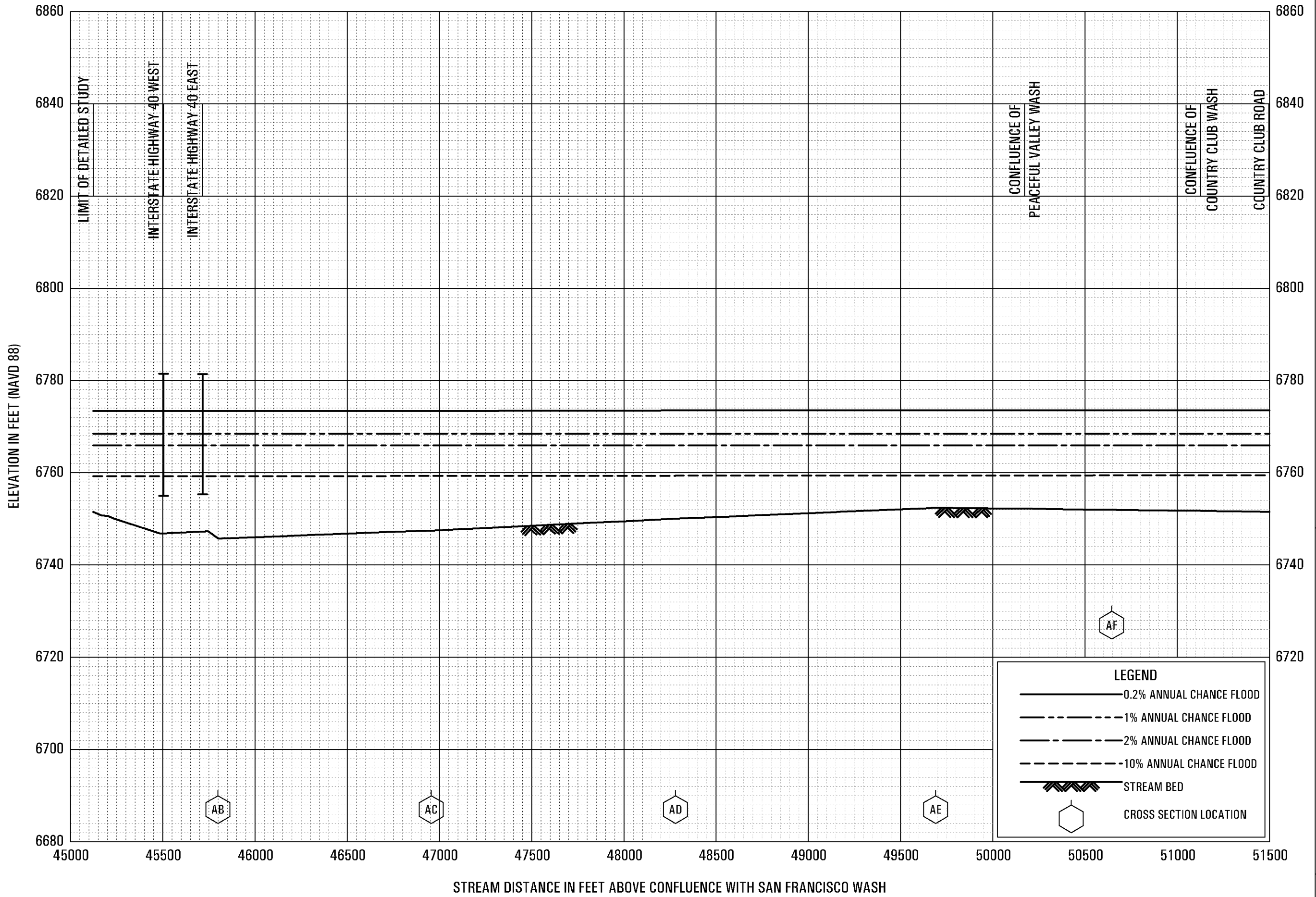


**FLOOD PROFILES**

**RIO DE FLAG**

**FEDERAL EMERGENCY MANAGEMENT AGENCY  
COCONINO COUNTY, AZ  
AND INCORPORATED AREAS**



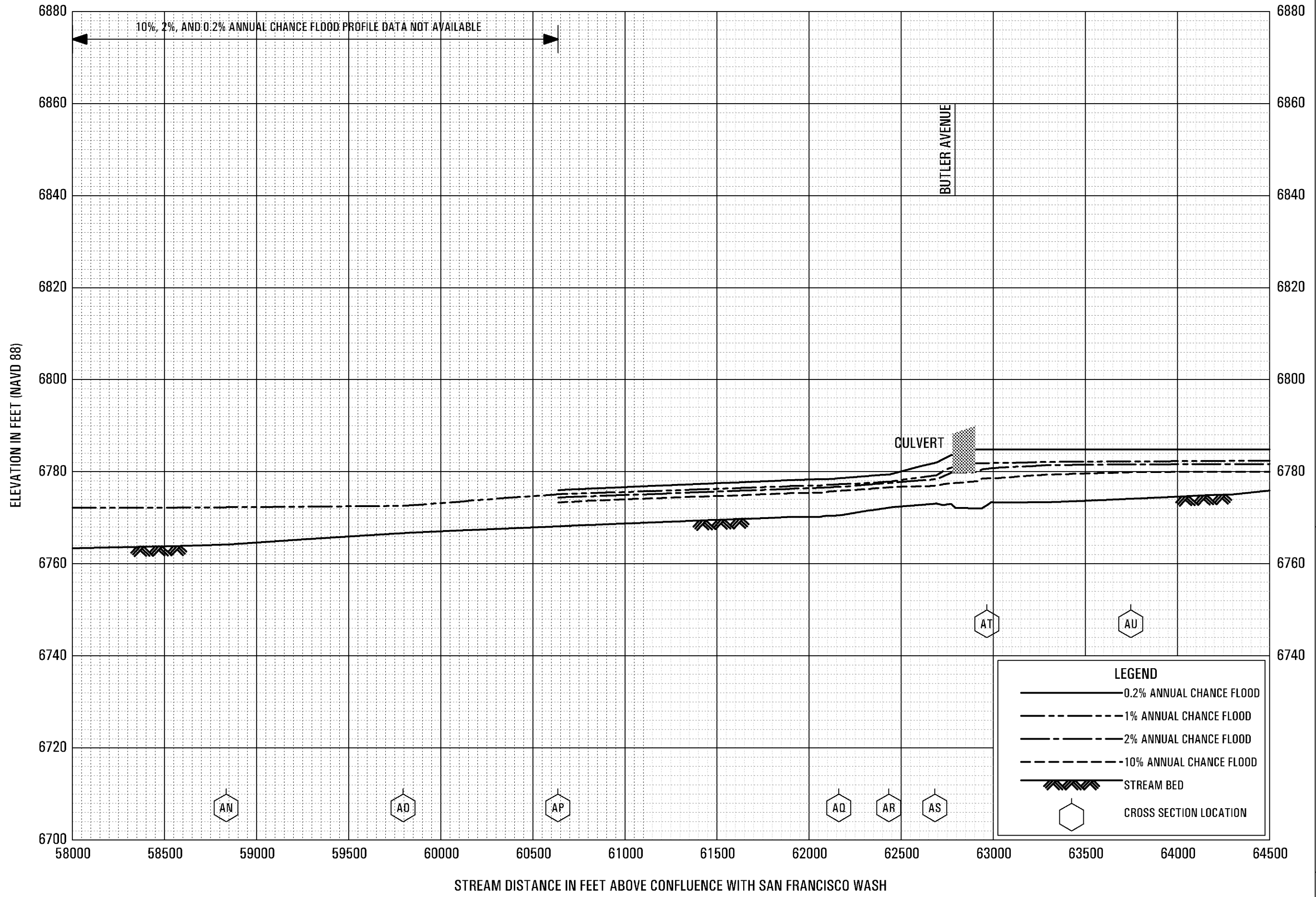


FLOOD PROFILES

RIO DE FLAG

FEDERAL EMERGENCY MANAGEMENT AGENCY  
**COCONINO COUNTY, AZ**  
 AND INCORPORATED AREAS



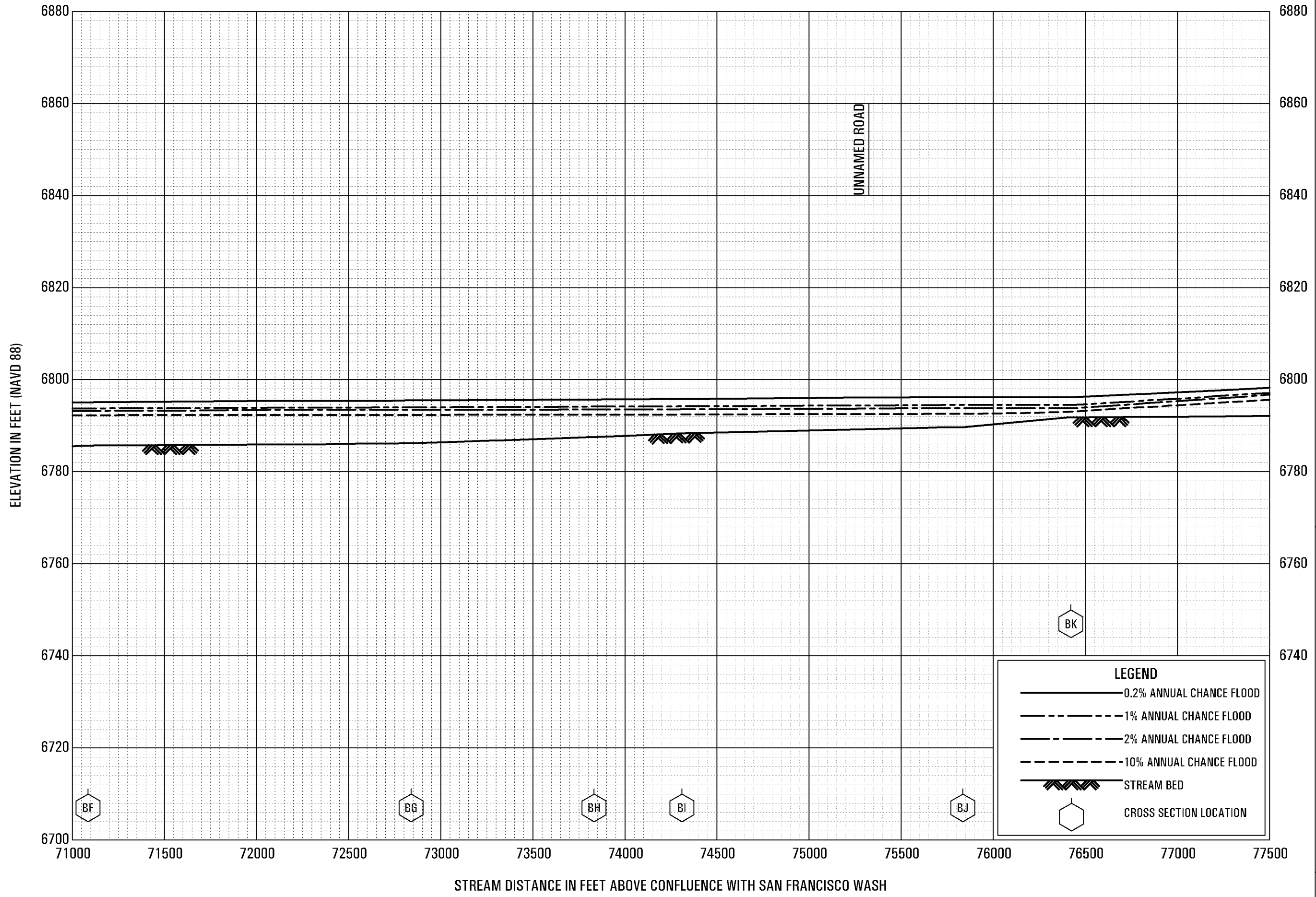


FLOOD PROFILES

RIO DE FLAG

FEDERAL EMERGENCY MANAGEMENT AGENCY  
 COCONINO COUNTY, AZ  
 AND INCORPORATED AREAS

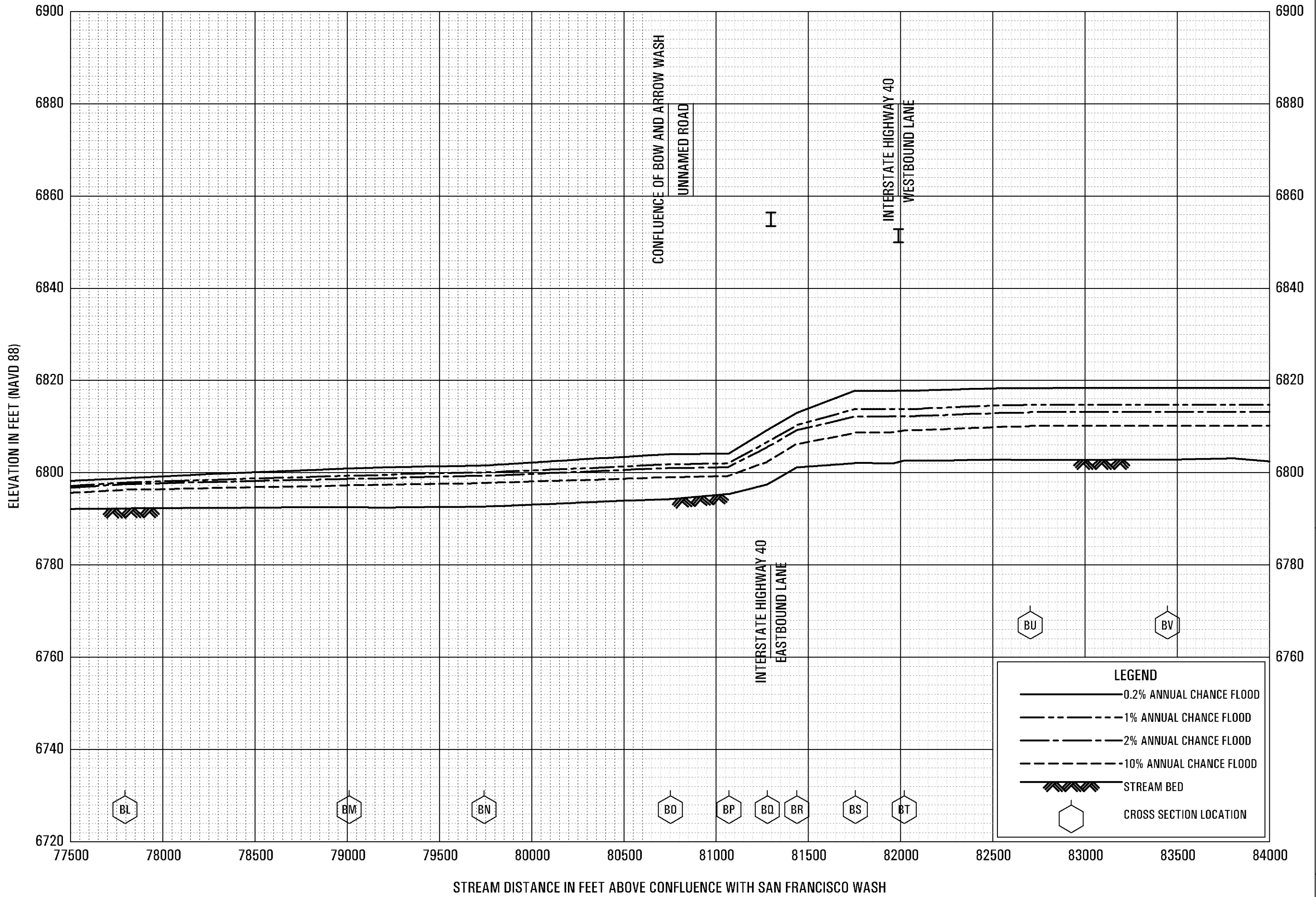




**FLOOD PROFILES**

**RIO DE FLAG**

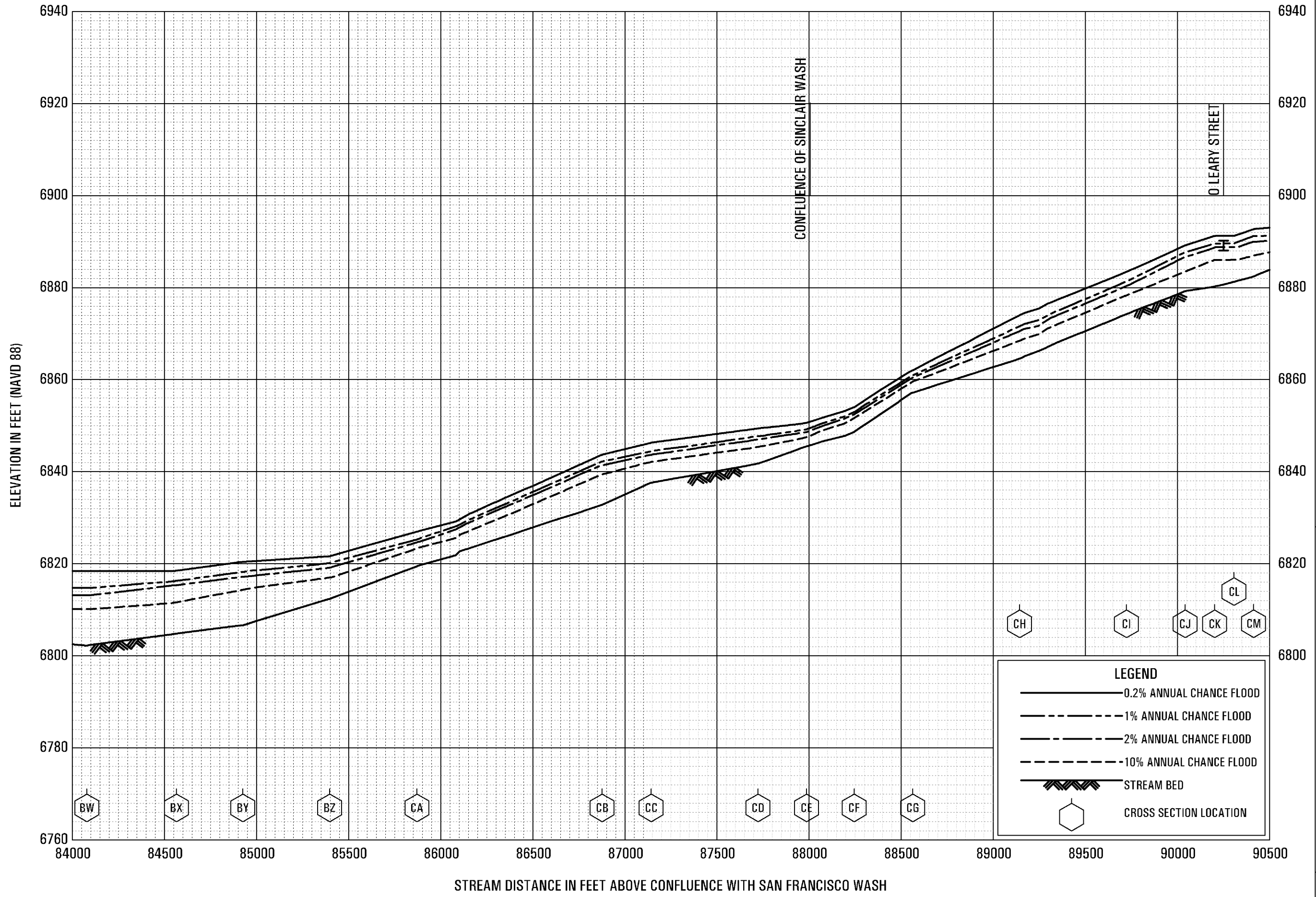
**FEDERAL EMERGENCY MANAGEMENT AGENCY  
COCONINO COUNTY, AZ  
AND INCORPORATED AREAS**



FLOOD PROFILES

RIO DE FLAG

FEDERAL EMERGENCY MANAGEMENT AGENCY  
 COCONINO COUNTY, AZ  
 AND INCORPORATED AREAS



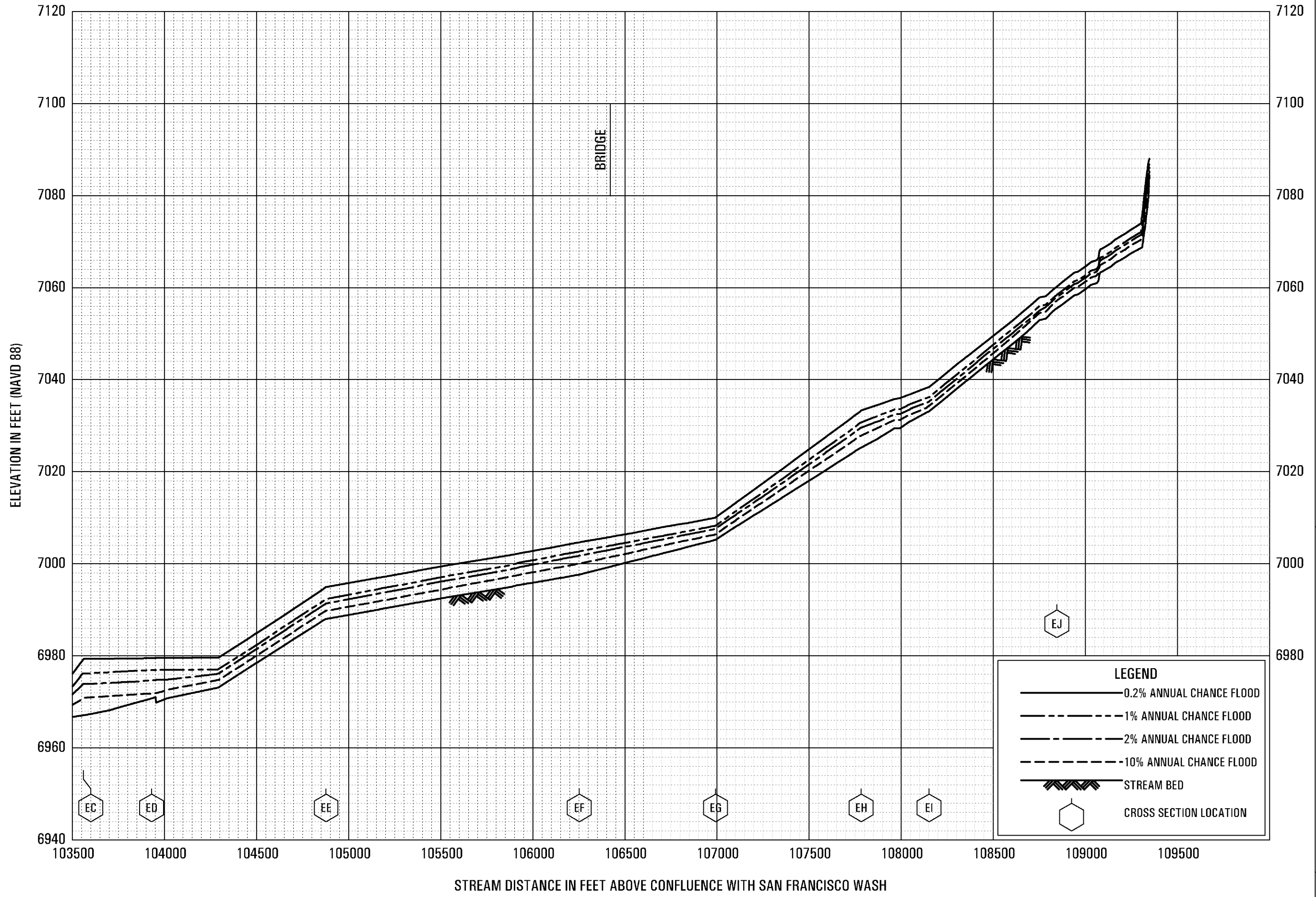
FLOOD PROFILES

RIO DE FLAG

FEDERAL EMERGENCY MANAGEMENT AGENCY  
 COCONINO COUNTY, AZ  
 AND INCORPORATED AREAS



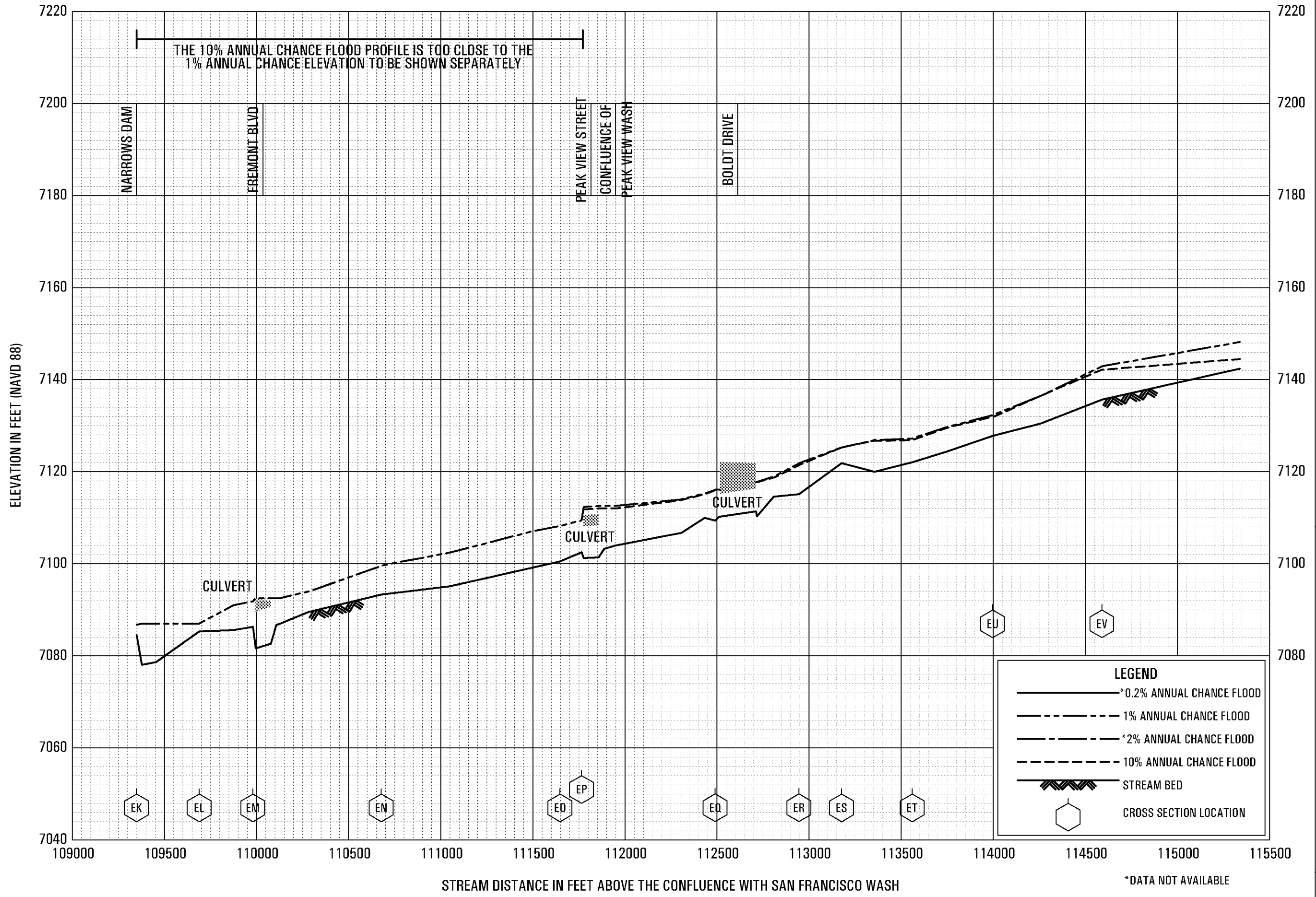




FLOOD PROFILES

RIO DE FLAG

FEDERAL EMERGENCY MANAGEMENT AGENCY  
 COCONINO COUNTY, AZ  
 AND INCORPORATED AREAS

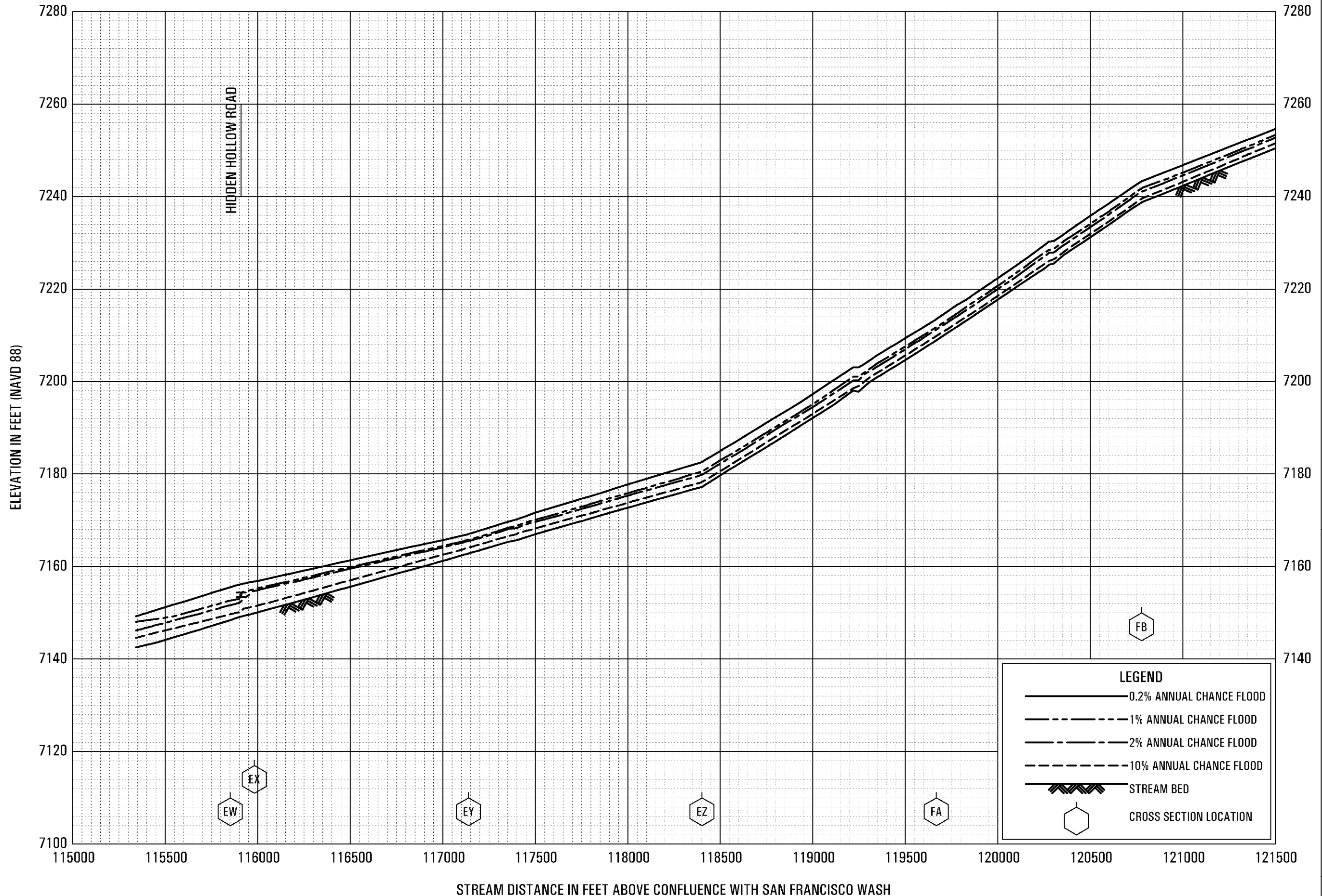


**FLOOD PROFILES**

**RIO DE FLAG**

**FEDERAL EMERGENCY MANAGEMENT AGENCY  
COCONINO COUNTY, AZ  
AND INCORPORATED AREAS**

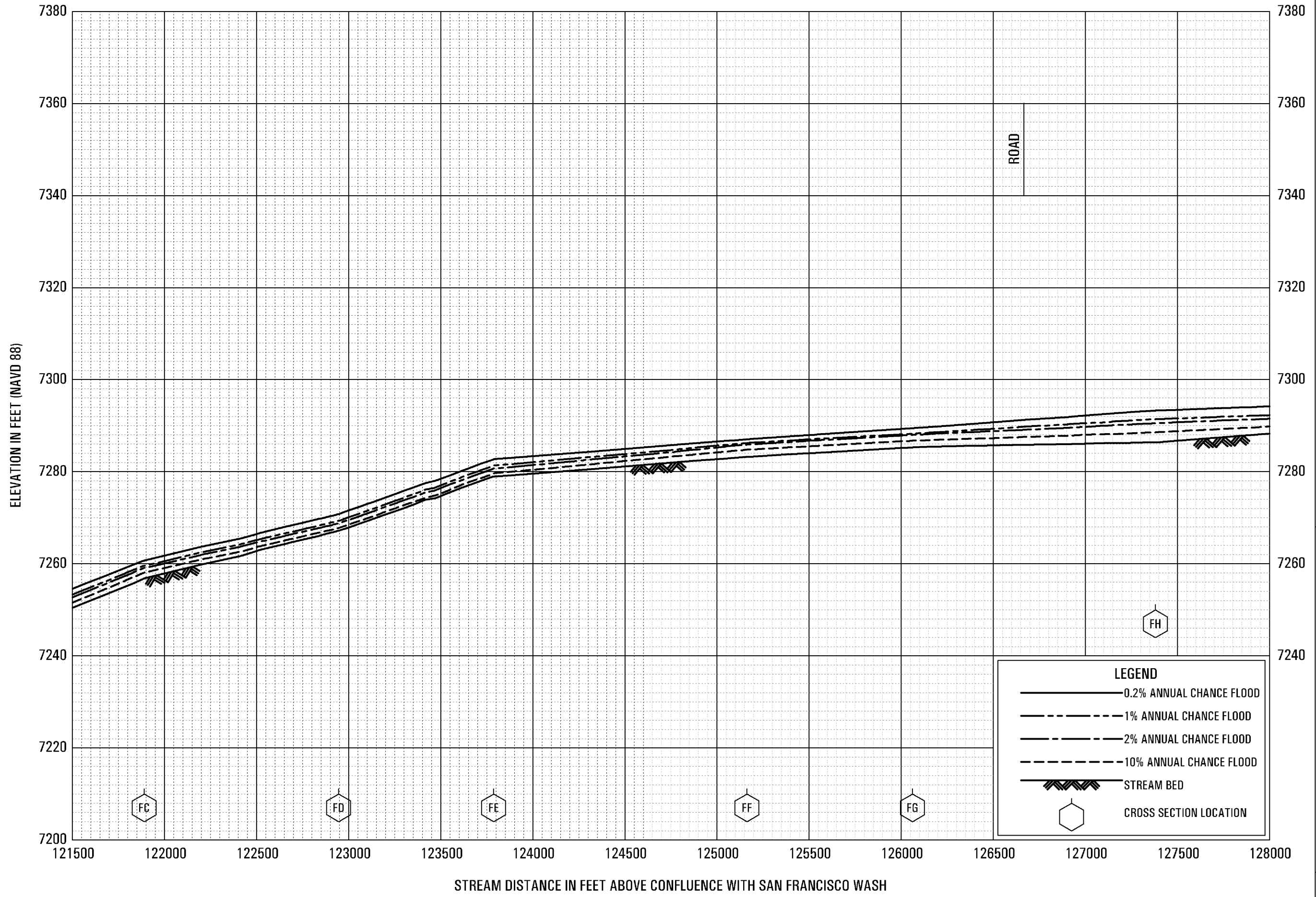
\*DATA NOT AVAILABLE



**FLOOD PROFILES**

**RIO DE FLAG**

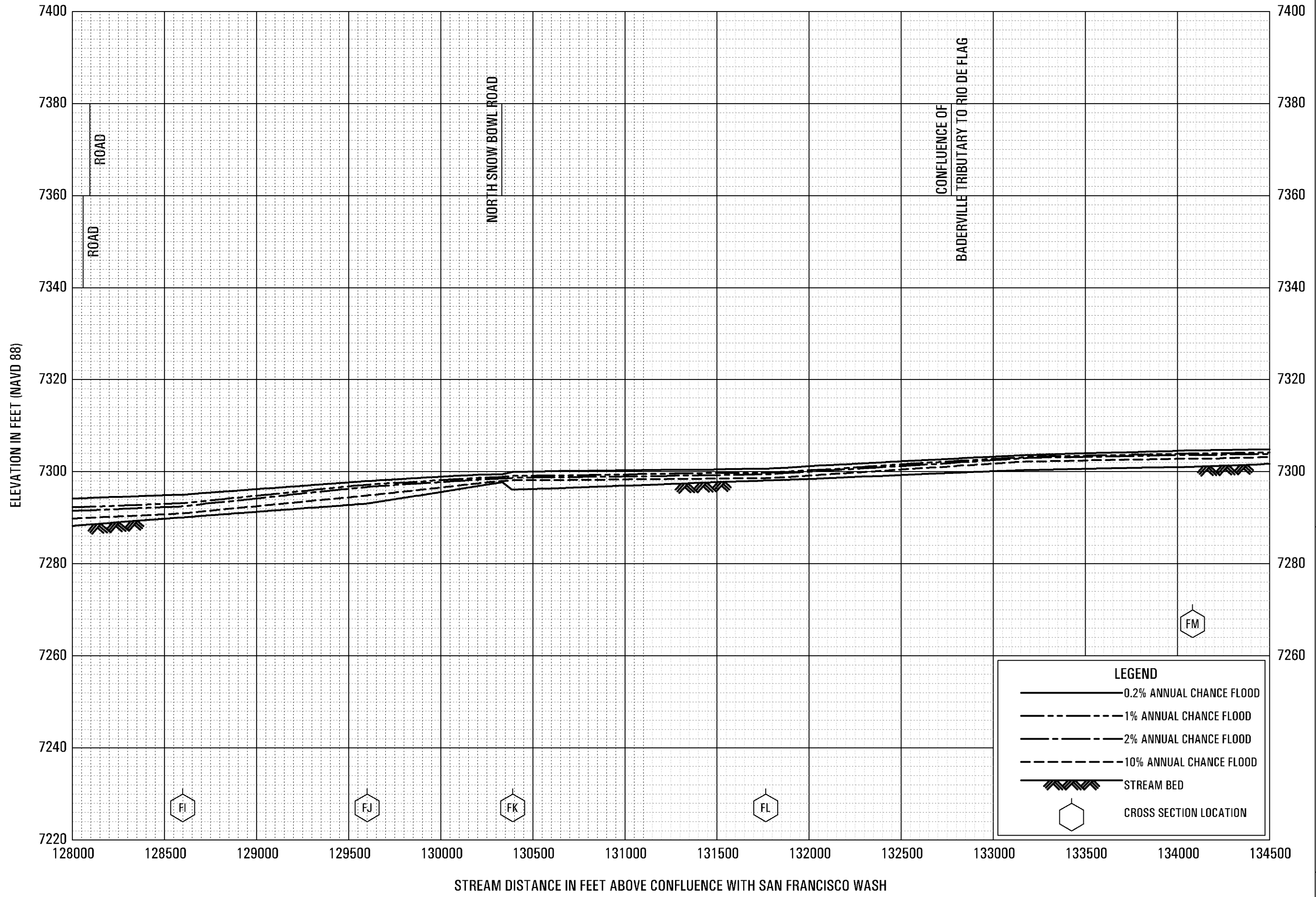
FEDERAL EMERGENCY MANAGEMENT AGENCY  
**COCONINO COUNTY, AZ**  
 AND INCORPORATED AREAS



**FLOOD PROFILES**

**RIO DE FLAG**

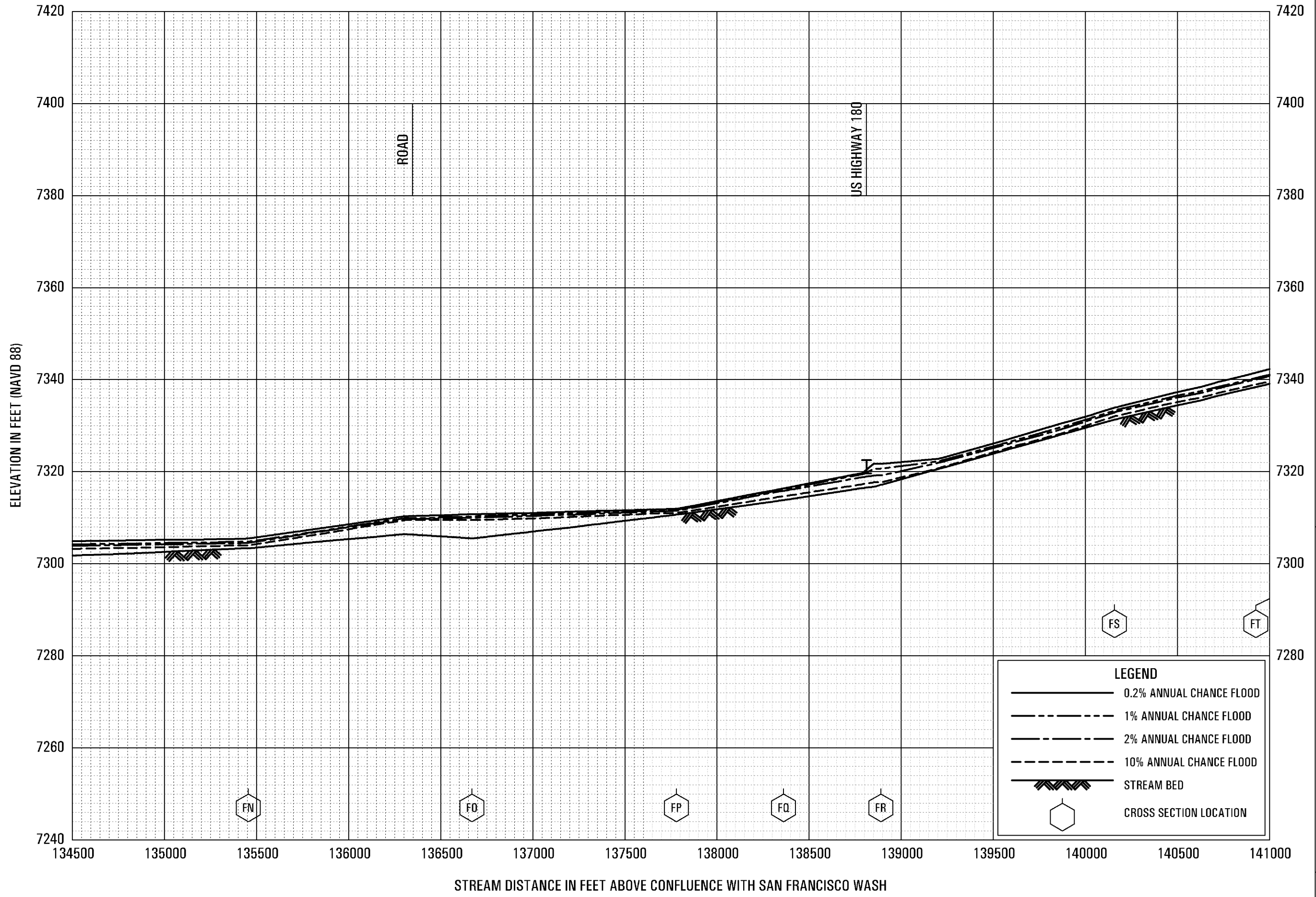
FEDERAL EMERGENCY MANAGEMENT AGENCY  
**COCONINO COUNTY, AZ**  
 AND INCORPORATED AREAS



FLOOD PROFILES

RIO DE FLAG

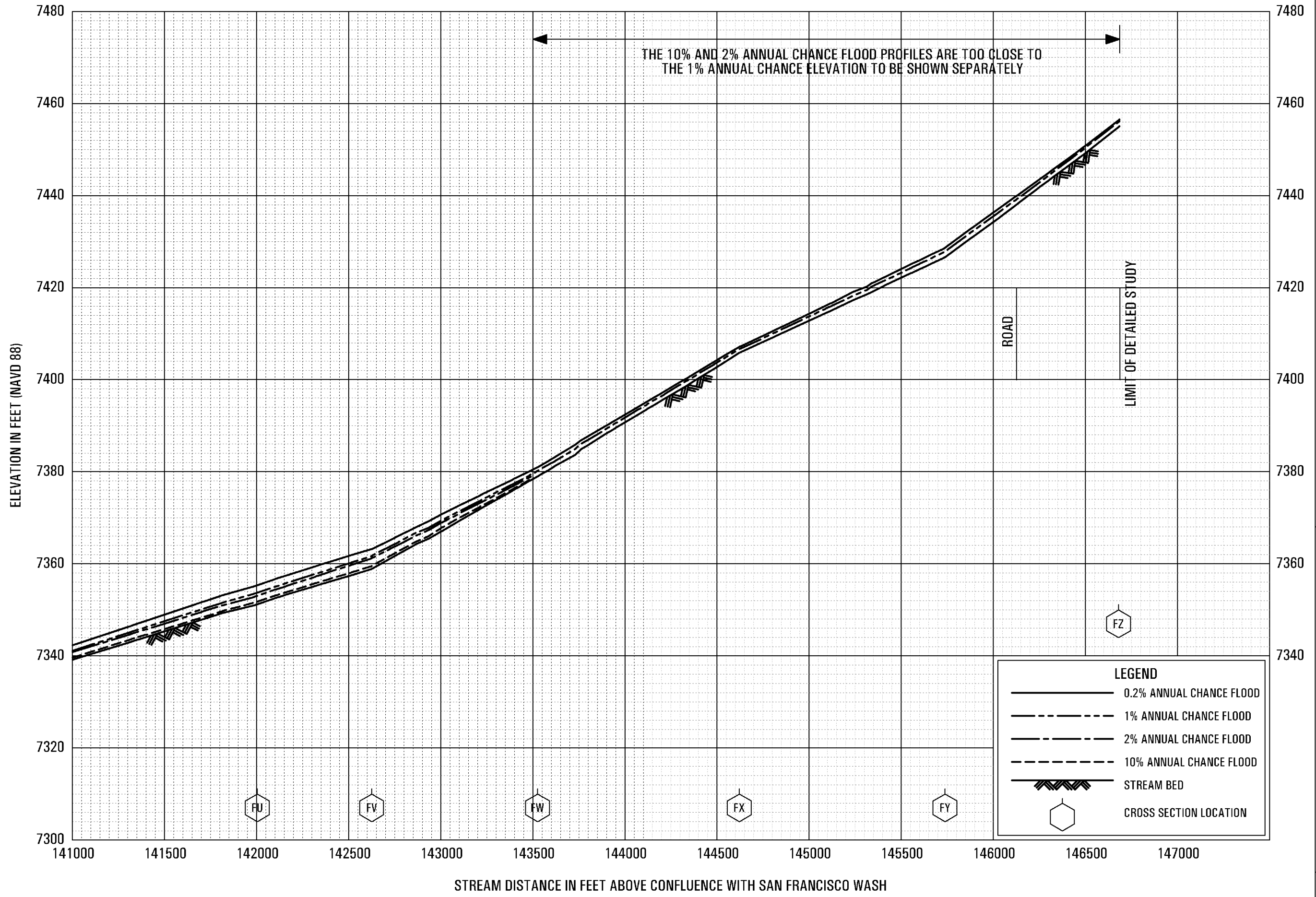
FEDERAL EMERGENCY MANAGEMENT AGENCY  
 COCONINO COUNTY, AZ  
 AND INCORPORATED AREAS



**FLOOD PROFILES**

**RIO DE FLAG**

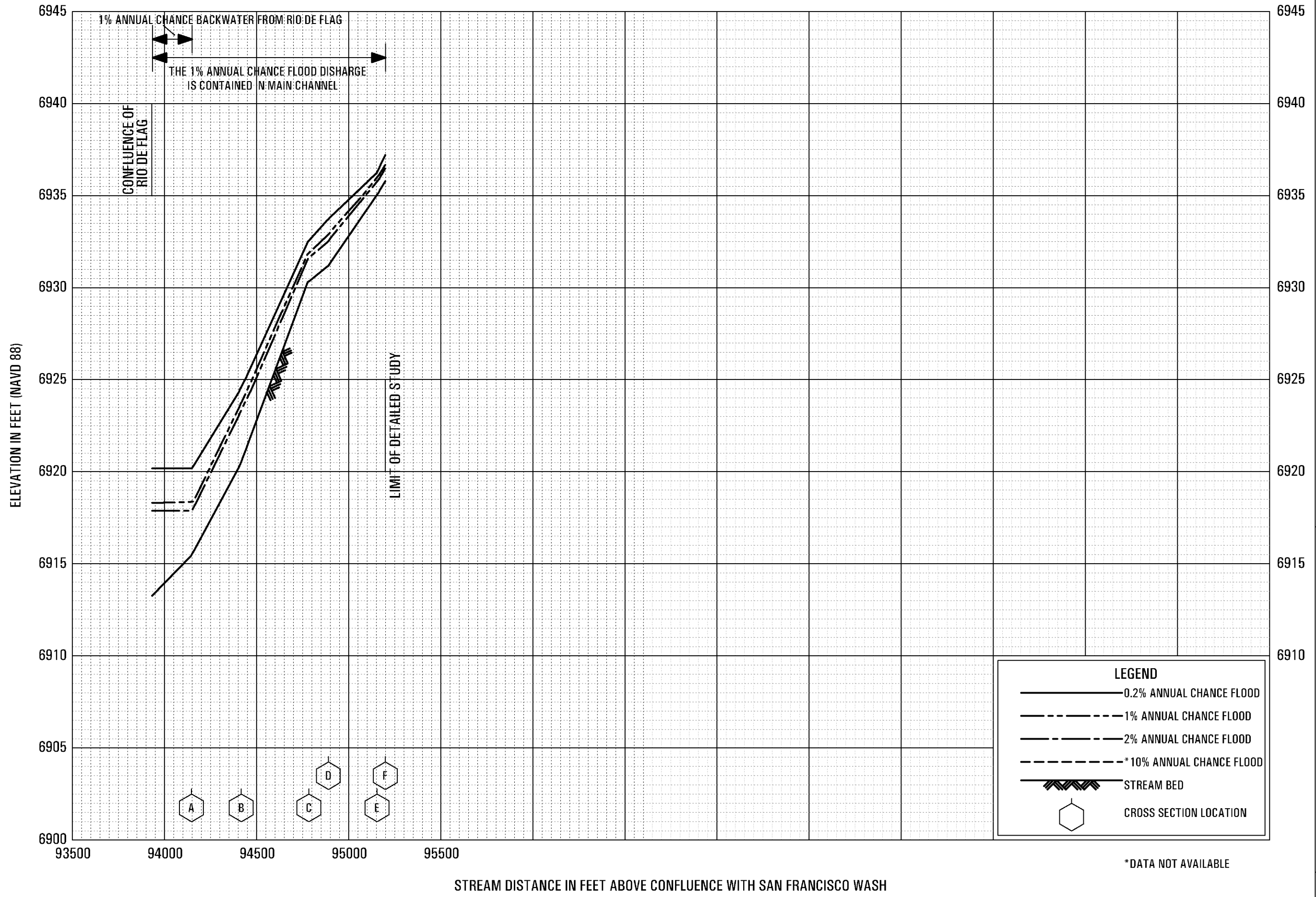
FEDERAL EMERGENCY MANAGEMENT AGENCY  
**COCONINO COUNTY, AZ**  
 AND INCORPORATED AREAS

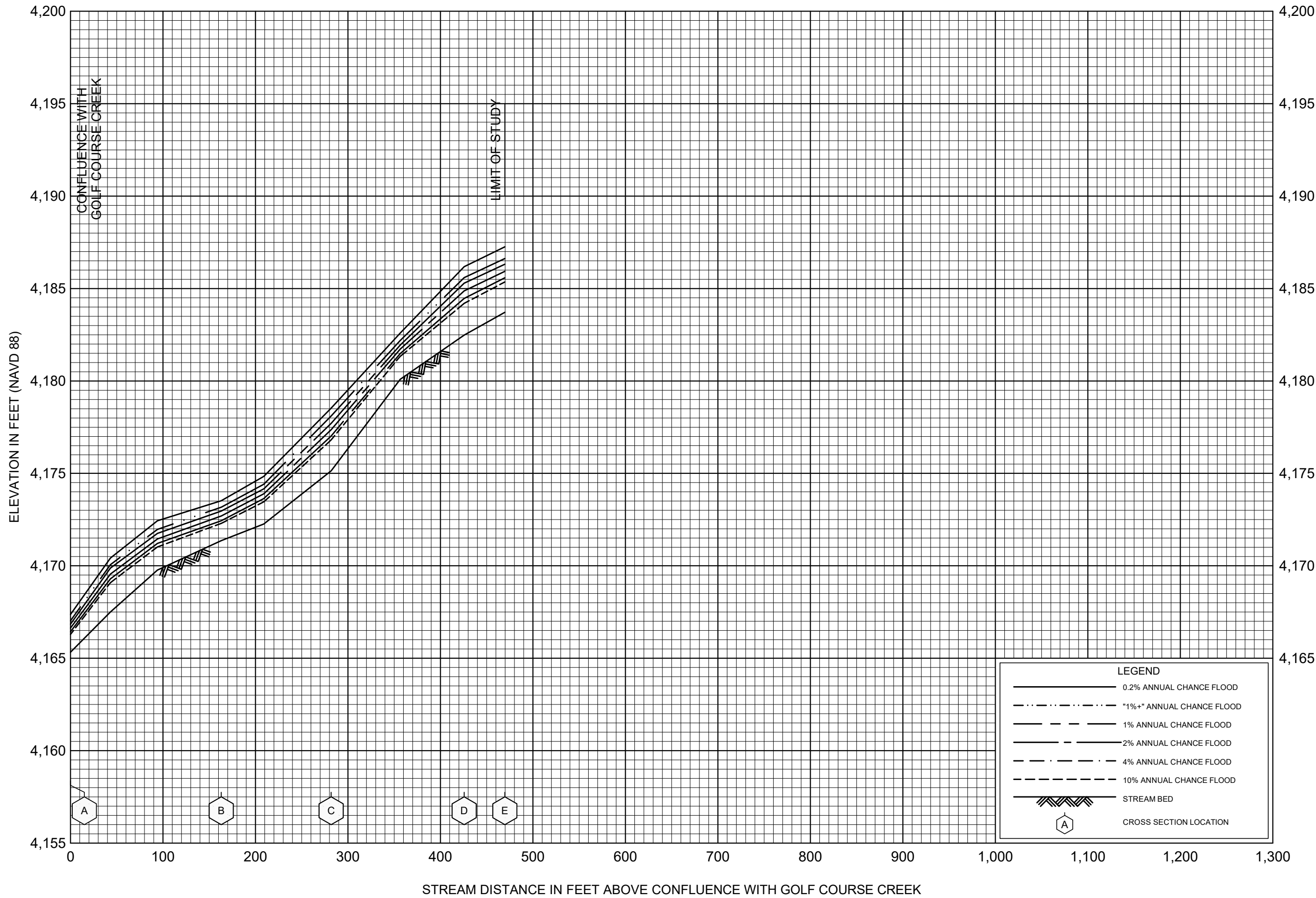


FLOOD PROFILES

RIO DE FLAG

FEDERAL EMERGENCY MANAGEMENT AGENCY  
 COCONINO COUNTY, AZ  
 AND INCORPORATED AREAS



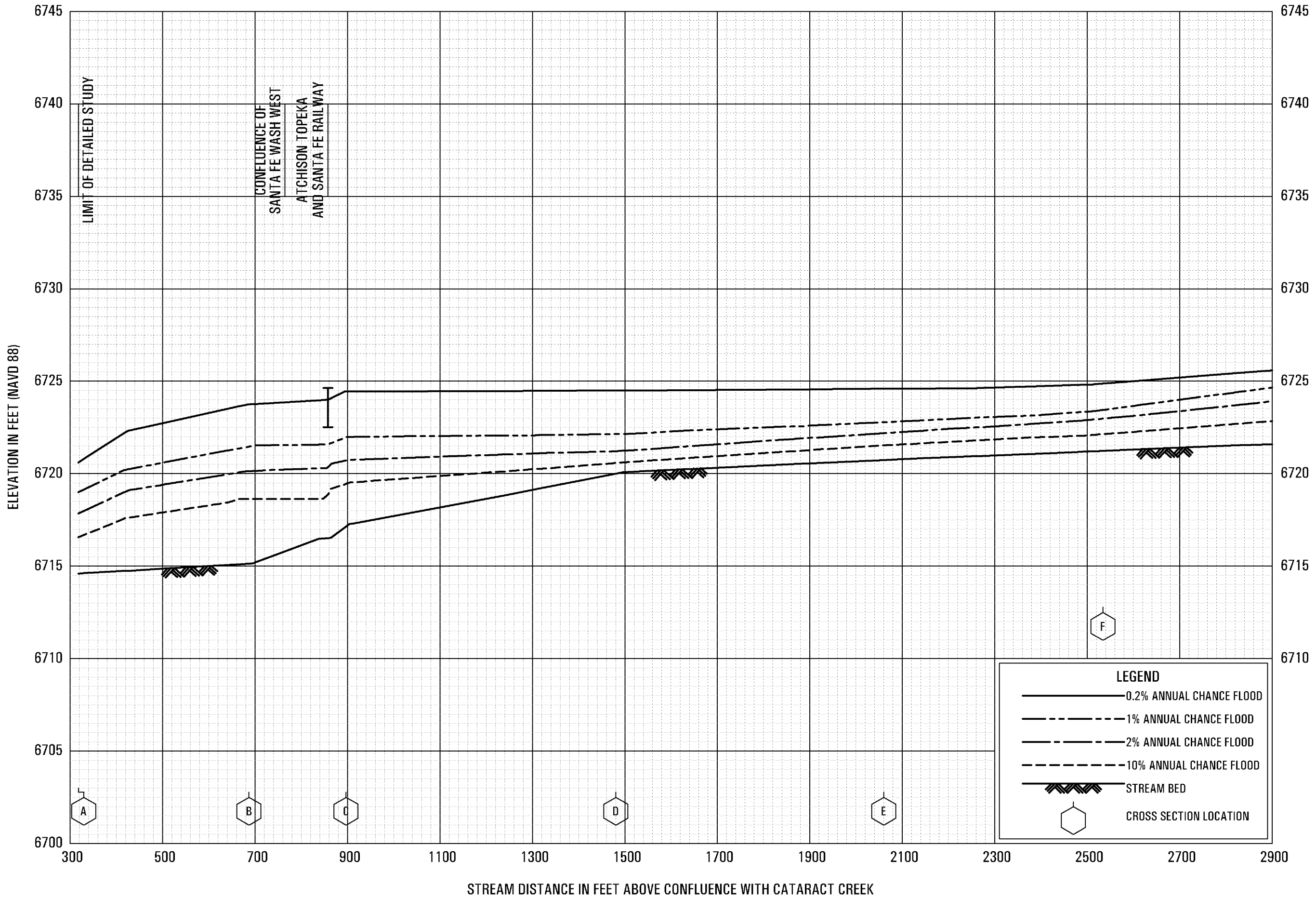


FLOOD PROFILES

SAN MIGUEL WASH

FEDERAL EMERGENCY MANAGEMENT AGENCY

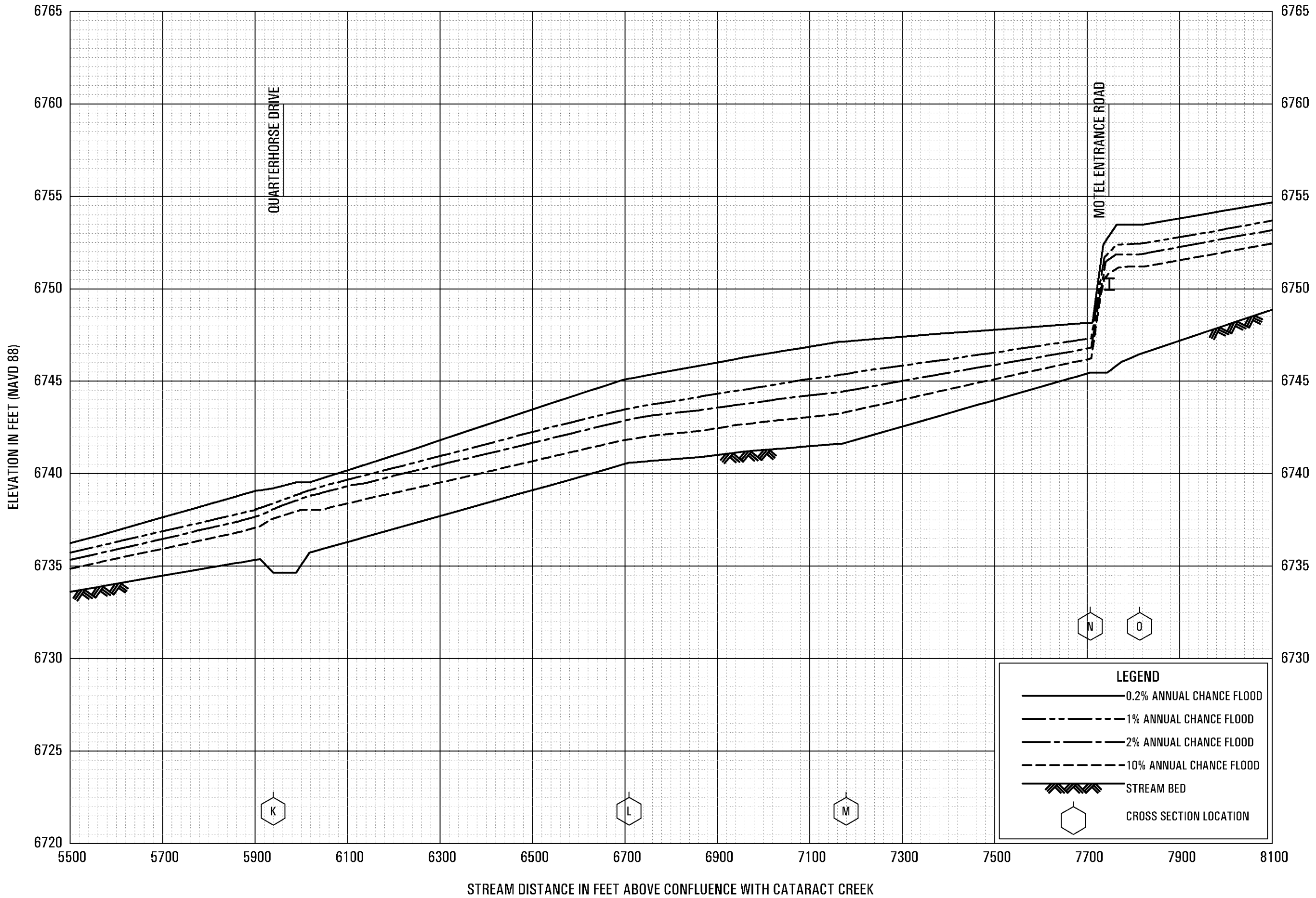
COCONINO COUNTY, AZ  
AND INCORPORATED AREAS



**FLOOD PROFILES**  
SANTA FE WASH EAST

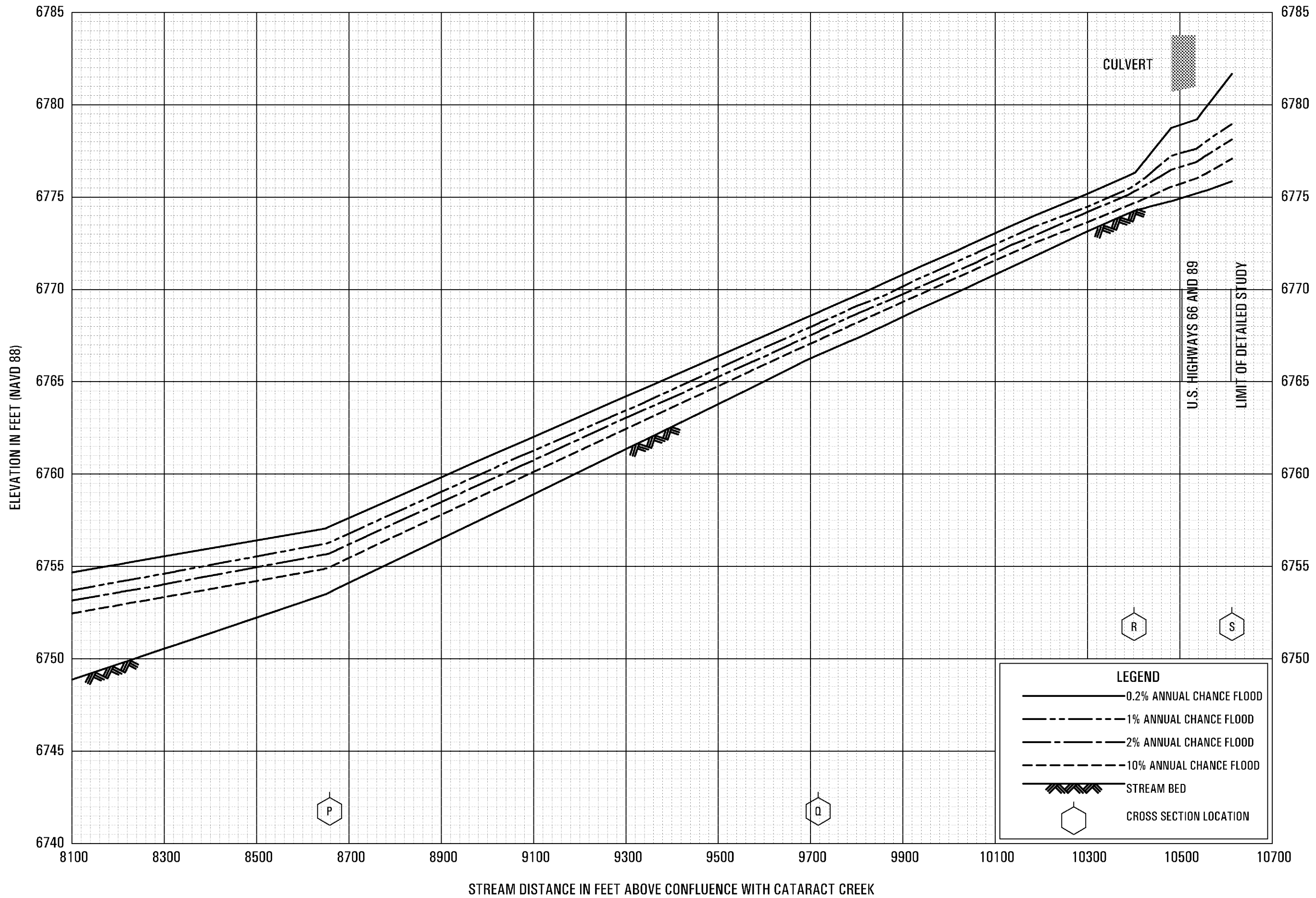
FEDERAL EMERGENCY MANAGEMENT AGENCY  
**COCONINO COUNTY, AZ**  
AND INCORPORATED AREAS





**FLOOD PROFILES**  
SANTA FE WASH EAST

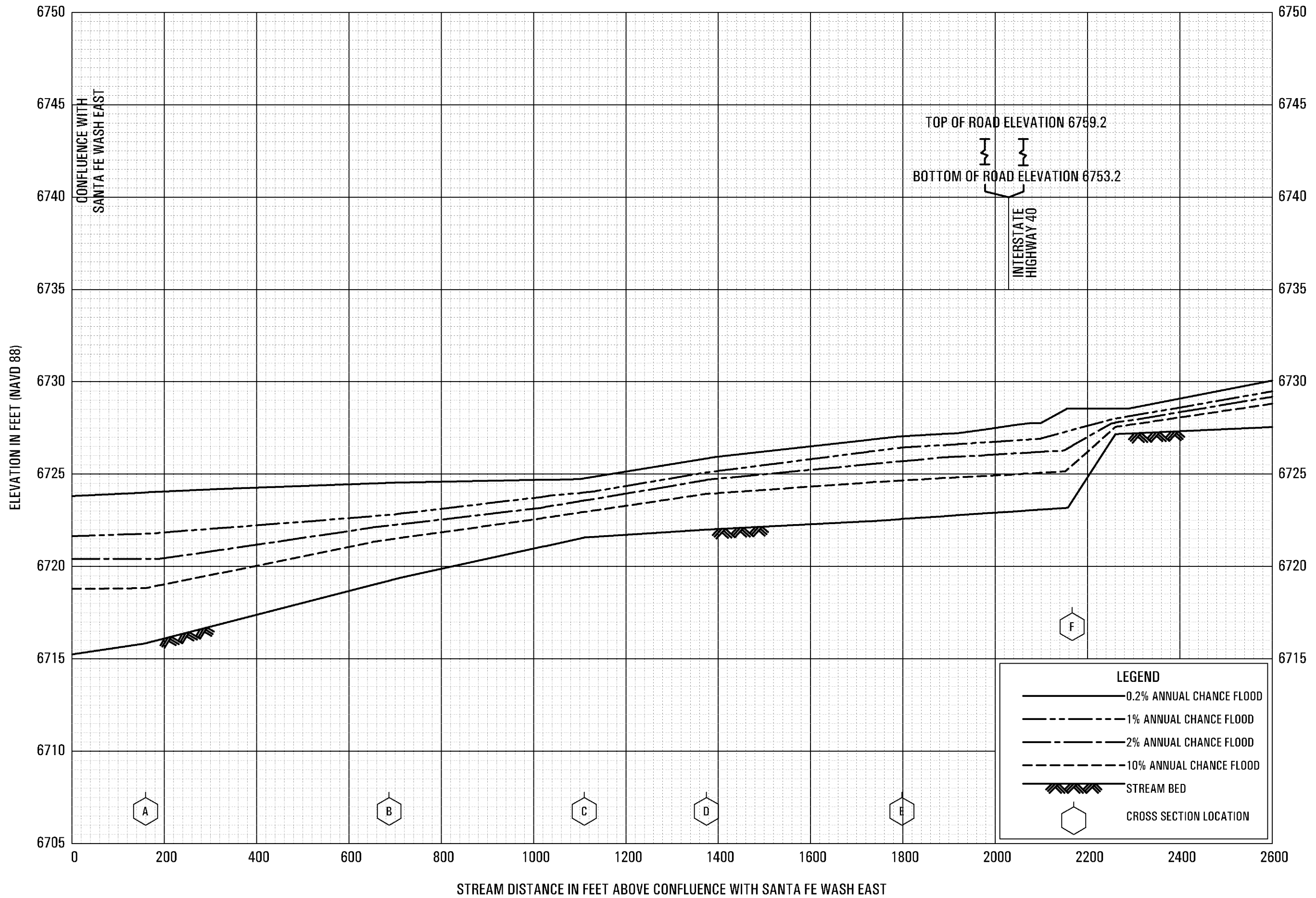
FEDERAL EMERGENCY MANAGEMENT AGENCY  
**COCONINO COUNTY, AZ**  
AND INCORPORATED AREAS



**FLOOD PROFILES**  
**SANTA FE WASH EAST**

**FEDERAL EMERGENCY MANAGEMENT AGENCY**  
**COCONINO COUNTY, AZ**  
**AND INCORPORATED AREAS**

**115P**



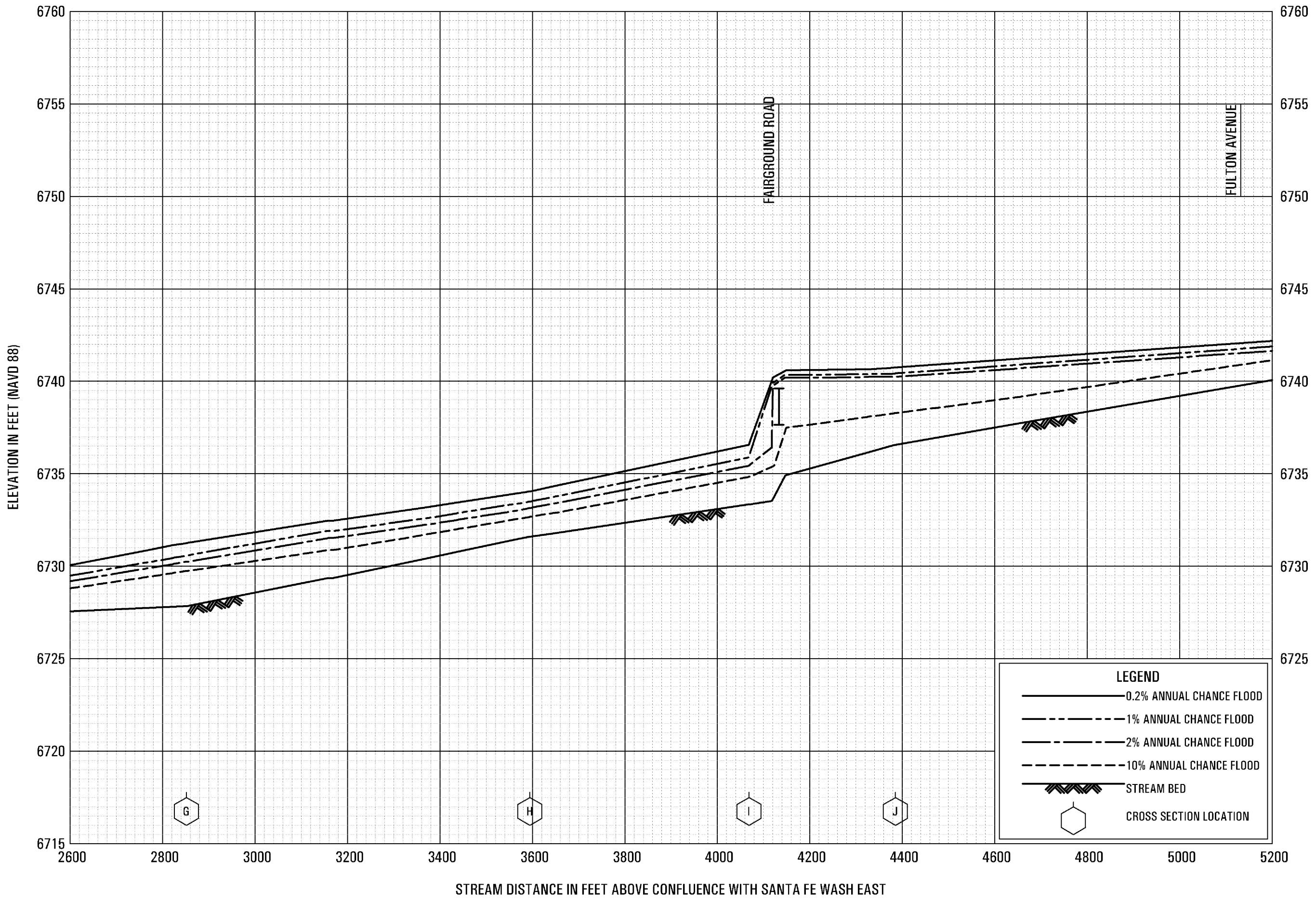
**FLOOD PROFILES**

SANTA FE WASH WEST

FEDERAL EMERGENCY MANAGEMENT AGENCY

**COCONINO COUNTY, AZ**

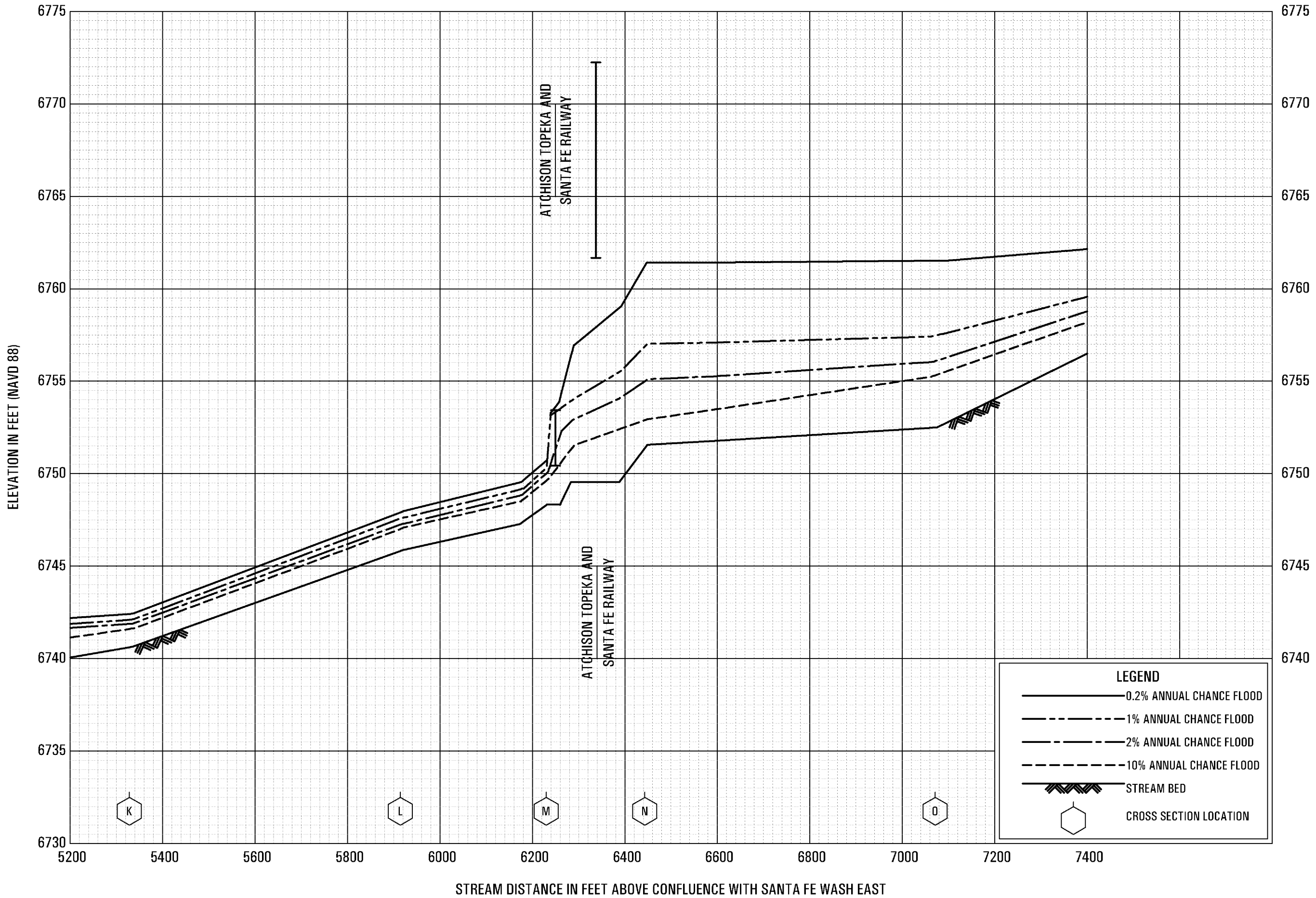
AND INCORPORATED AREAS



**FLOOD PROFILES**  
SANTA FE WASH WEST

FEDERAL EMERGENCY MANAGEMENT AGENCY  
**COCONINO COUNTY, AZ**  
AND INCORPORATED AREAS

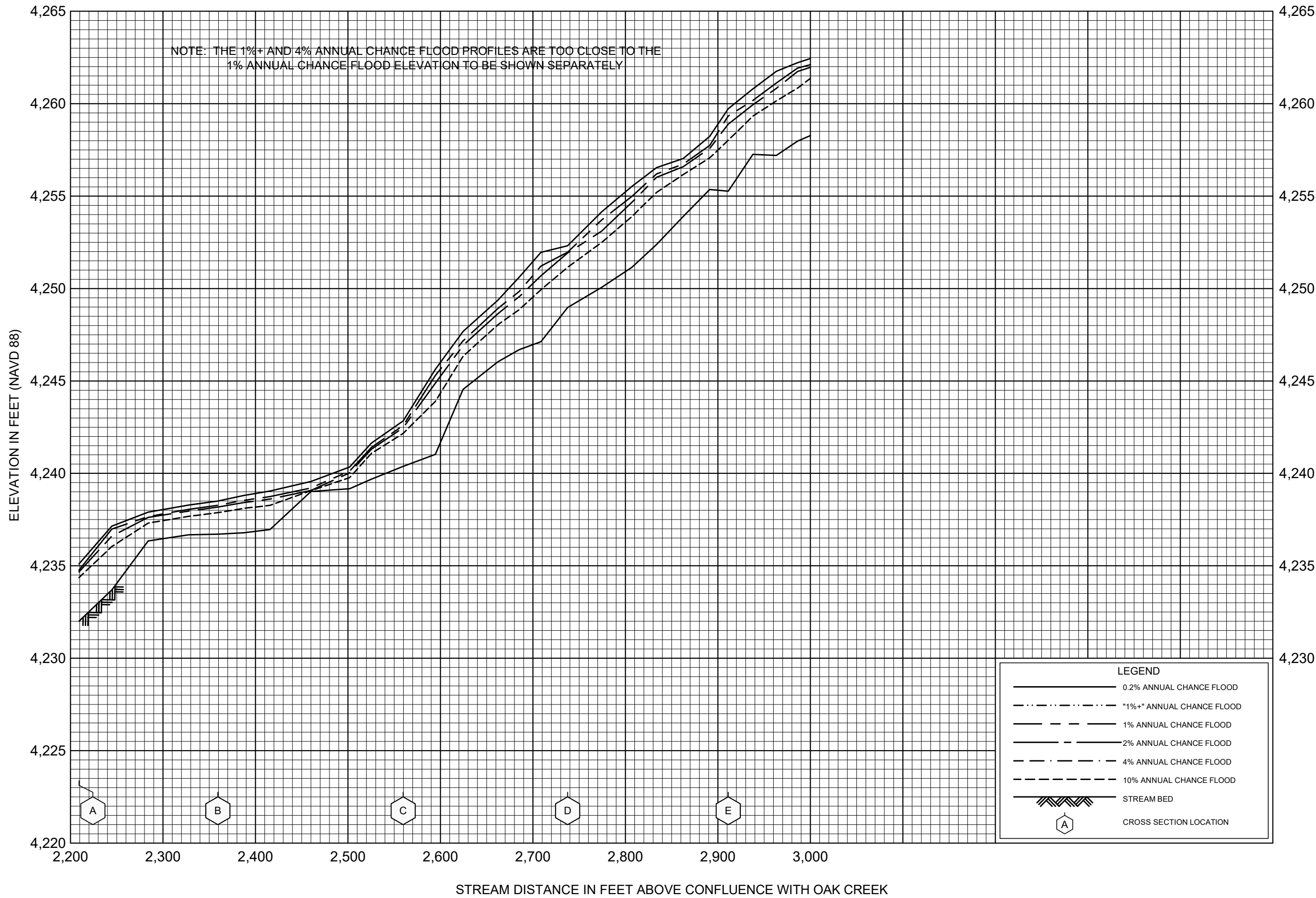
117P



**FLOOD PROFILES**  
SANTA FE WASH WEST

FEDERAL EMERGENCY MANAGEMENT AGENCY  
**COCONINO COUNTY, AZ**  
AND INCORPORATED AREAS



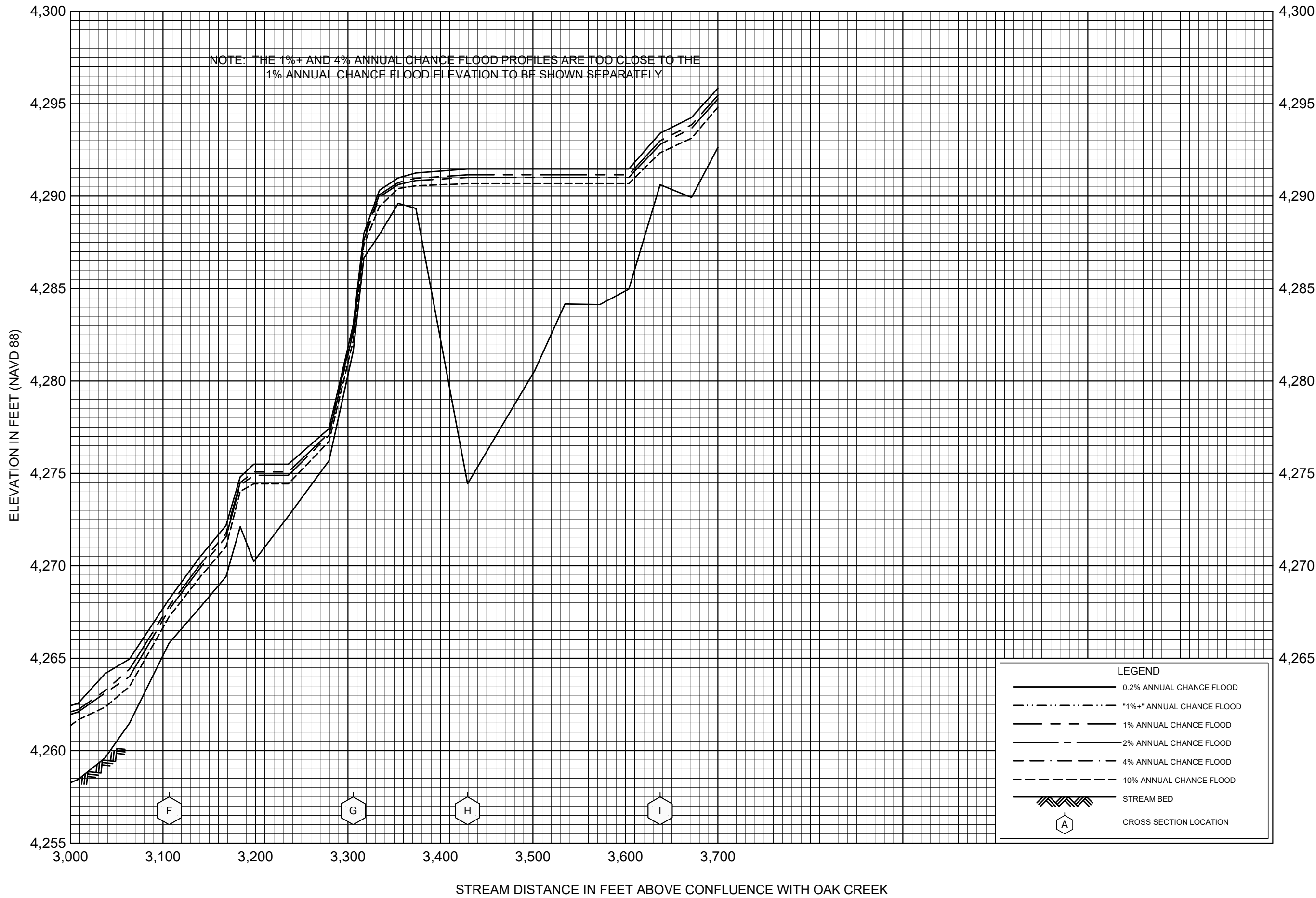


FLOOD PROFILES

SCHOOL SOLDIER WASH

FEDERAL EMERGENCY MANAGEMENT AGENCY

COCONINO COUNTY, AZ  
AND INCORPORATED AREAS



FLOOD PROFILES

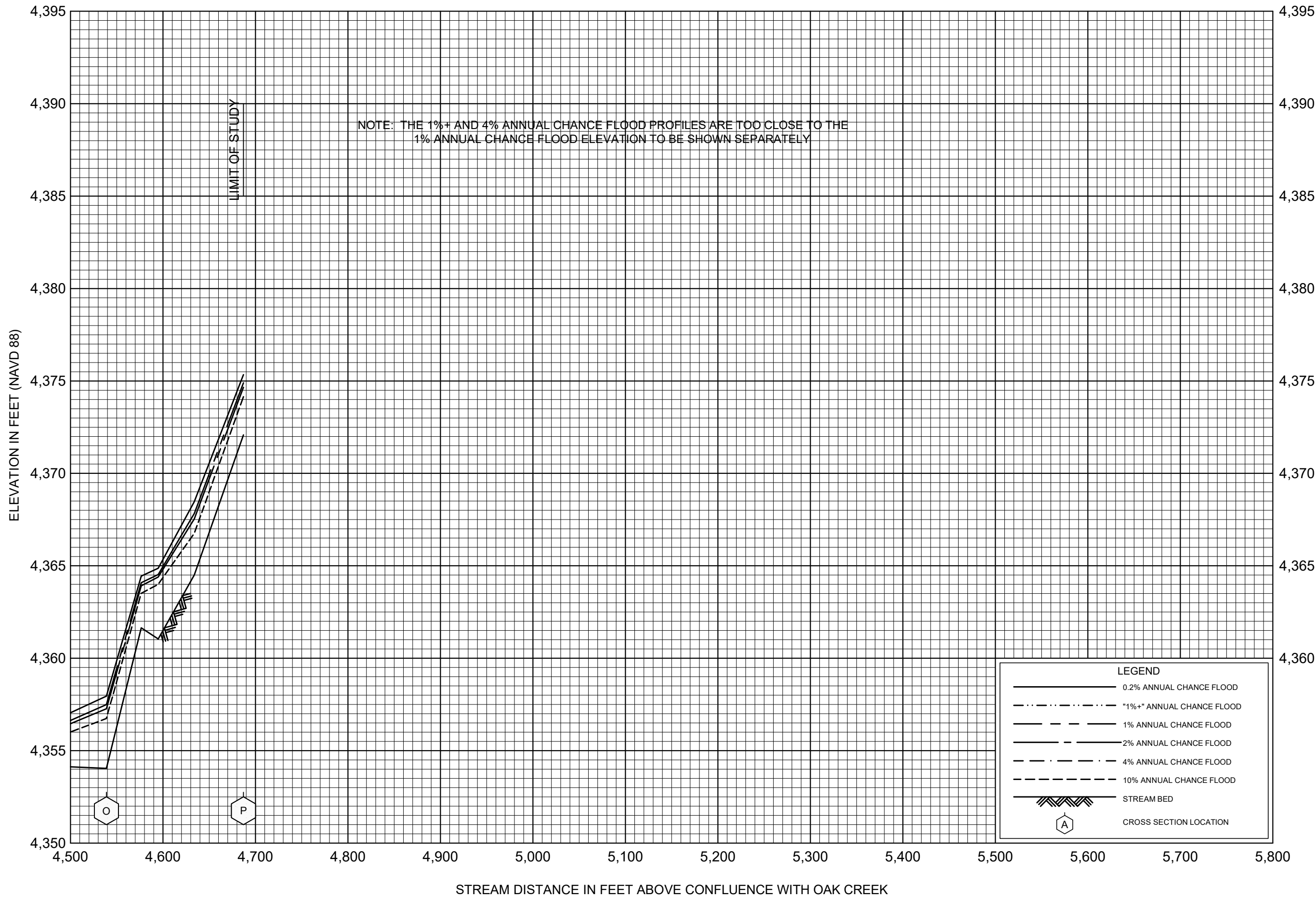
SCHOOL SOLDIER WASH

FEDERAL EMERGENCY MANAGEMENT AGENCY

COCONINO COUNTY, AZ  
AND INCORPORATED AREAS

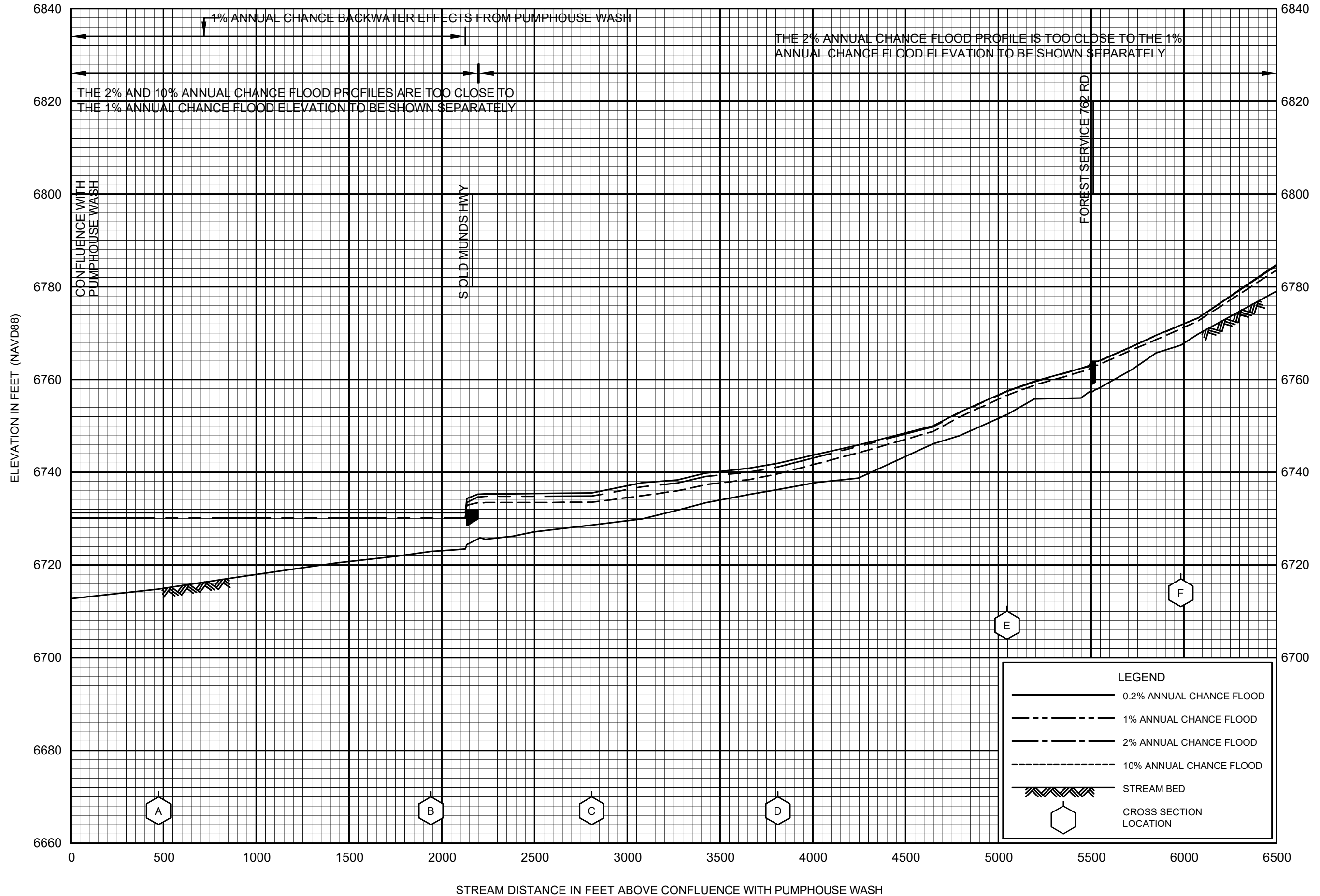






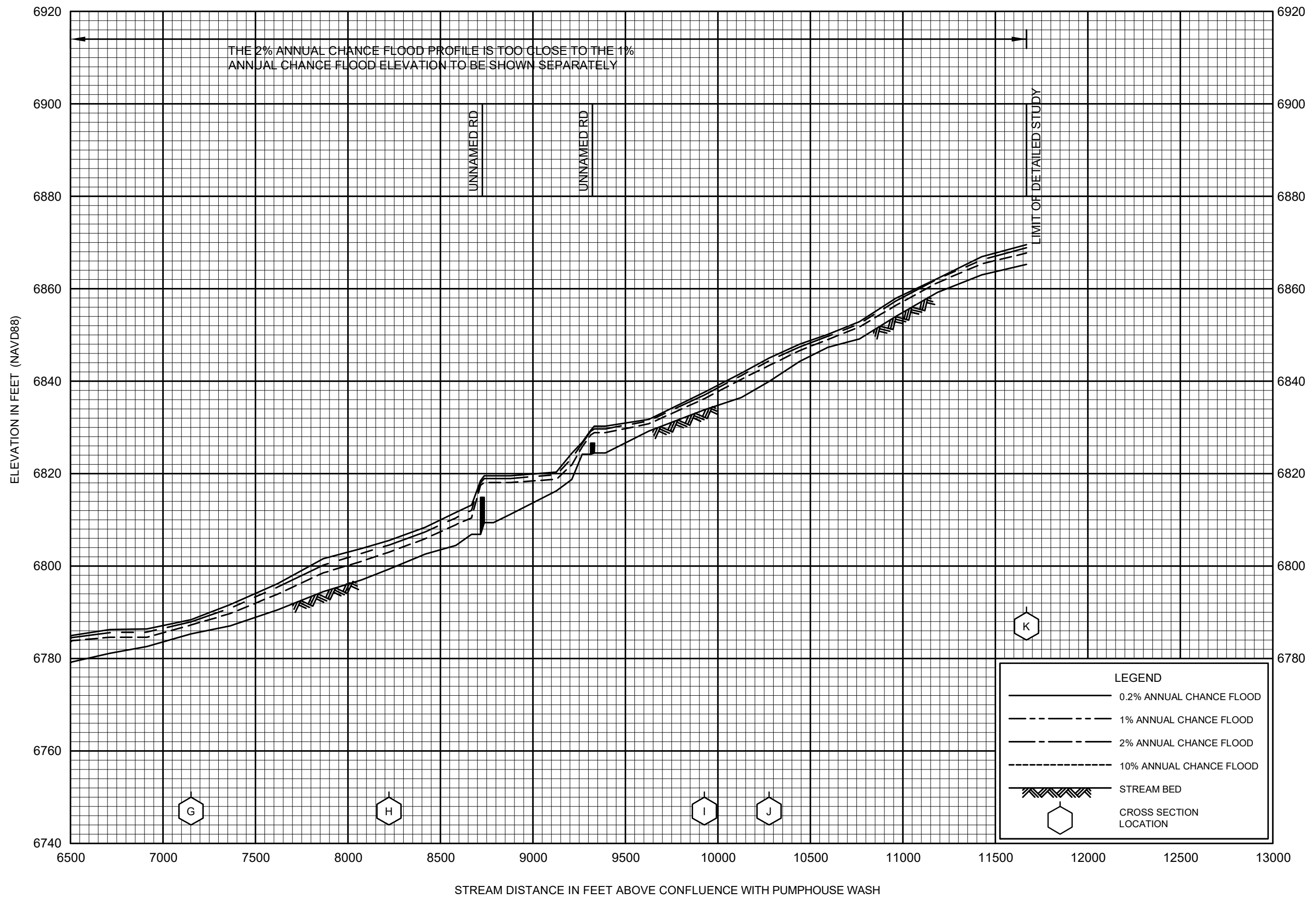
FLOOD PROFILES  
SCHOOL SOLDIER WASH

FEDERAL EMERGENCY MANAGEMENT AGENCY  
COCONINO COUNTY, AZ  
AND INCORPORATED AREAS



FLOOD PROFILES  
SCHOOLHOUSE DRAW

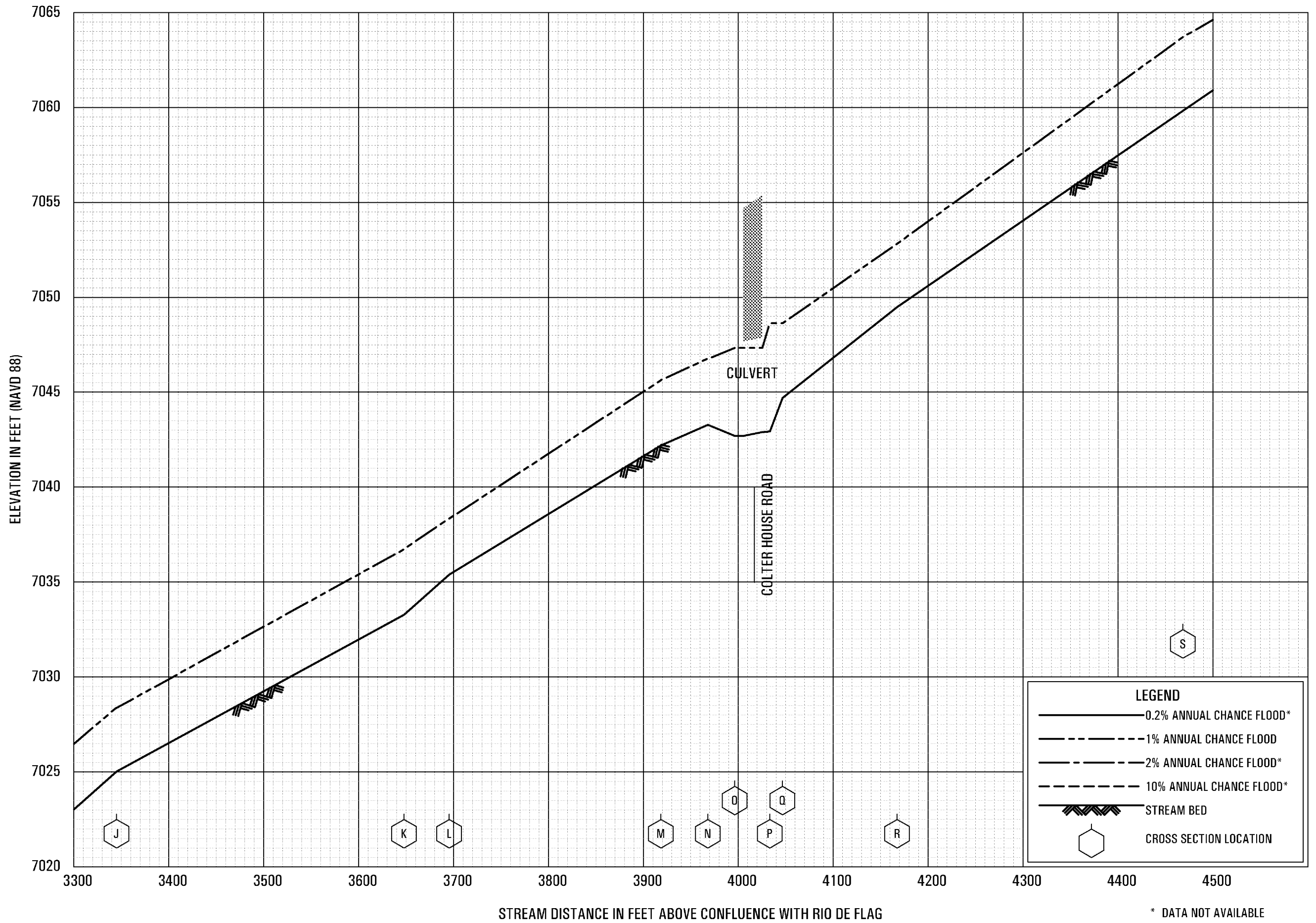
FEDERAL EMERGENCY MANAGEMENT AGENCY  
COCONINO COUNTY, AZ  
AND INCORPORATED AREAS



FLOOD PROFILES  
SCHOOLHOUSE DRAW

FEDERAL EMERGENCY MANAGEMENT AGENCY  
COCONINO COUNTY, AZ  
AND INCORPORATED AREAS



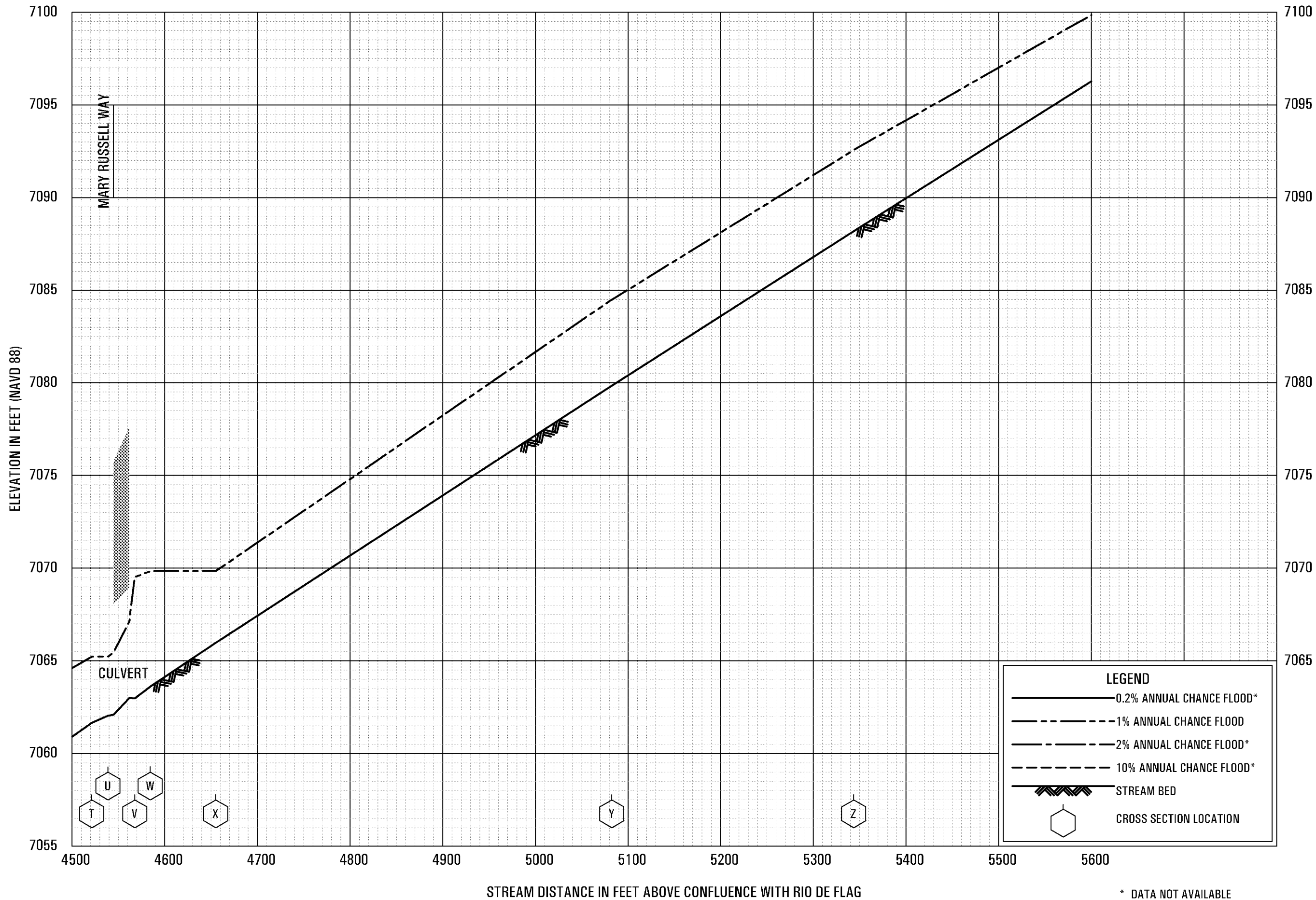


FLOOD PROFILES

SCHULTZ CREEK

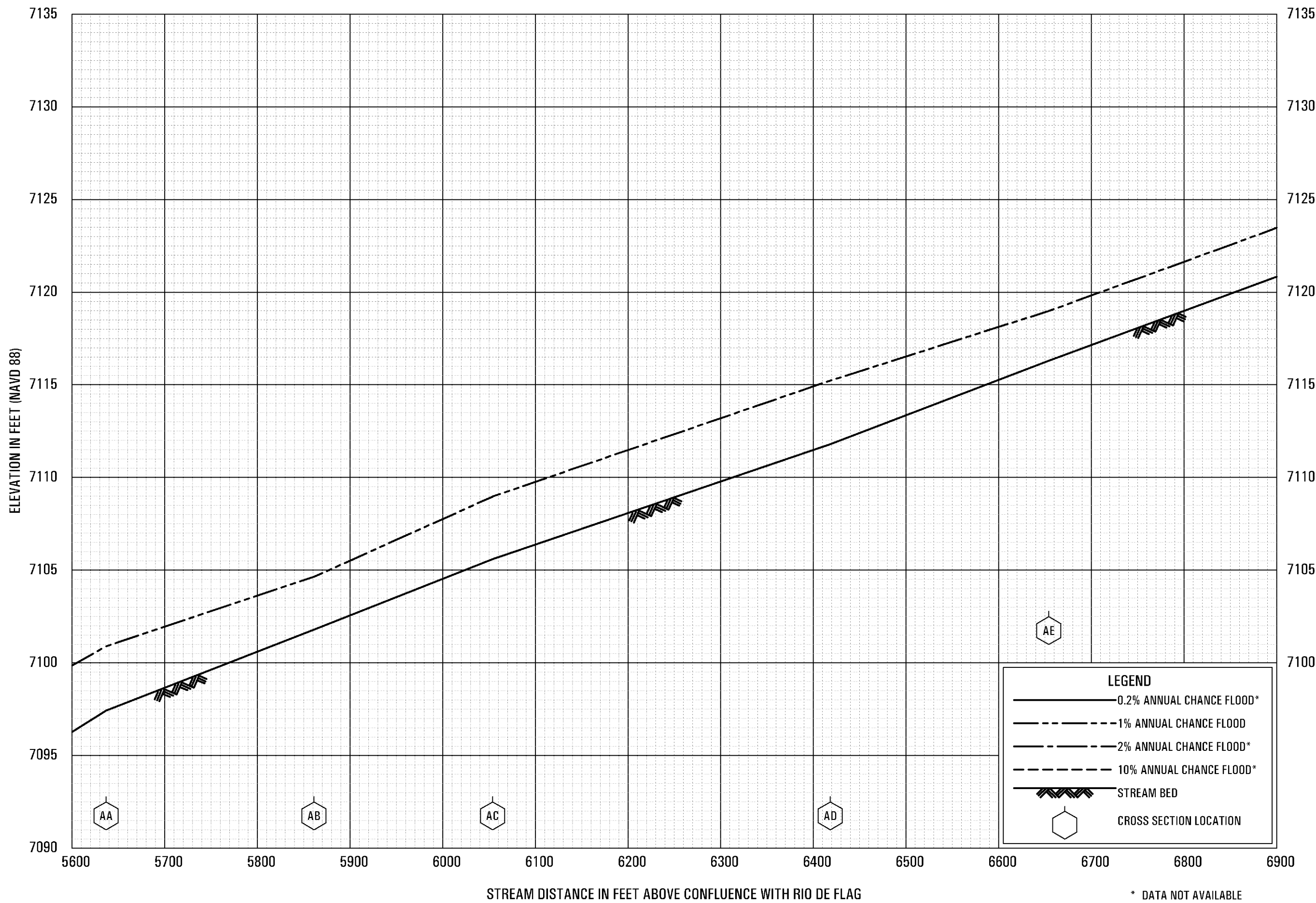
FEDERAL EMERGENCY MANAGEMENT AGENCY  
 COCONINO COUNTY, AZ  
 AND INCORPORATED AREAS

\* DATA NOT AVAILABLE



FEDERAL EMERGENCY MANAGEMENT AGENCY  
COCONINO COUNTY, AZ  
AND INCORPORATED AREAS

FLOOD PROFILES  
SCHULTZ CREEK

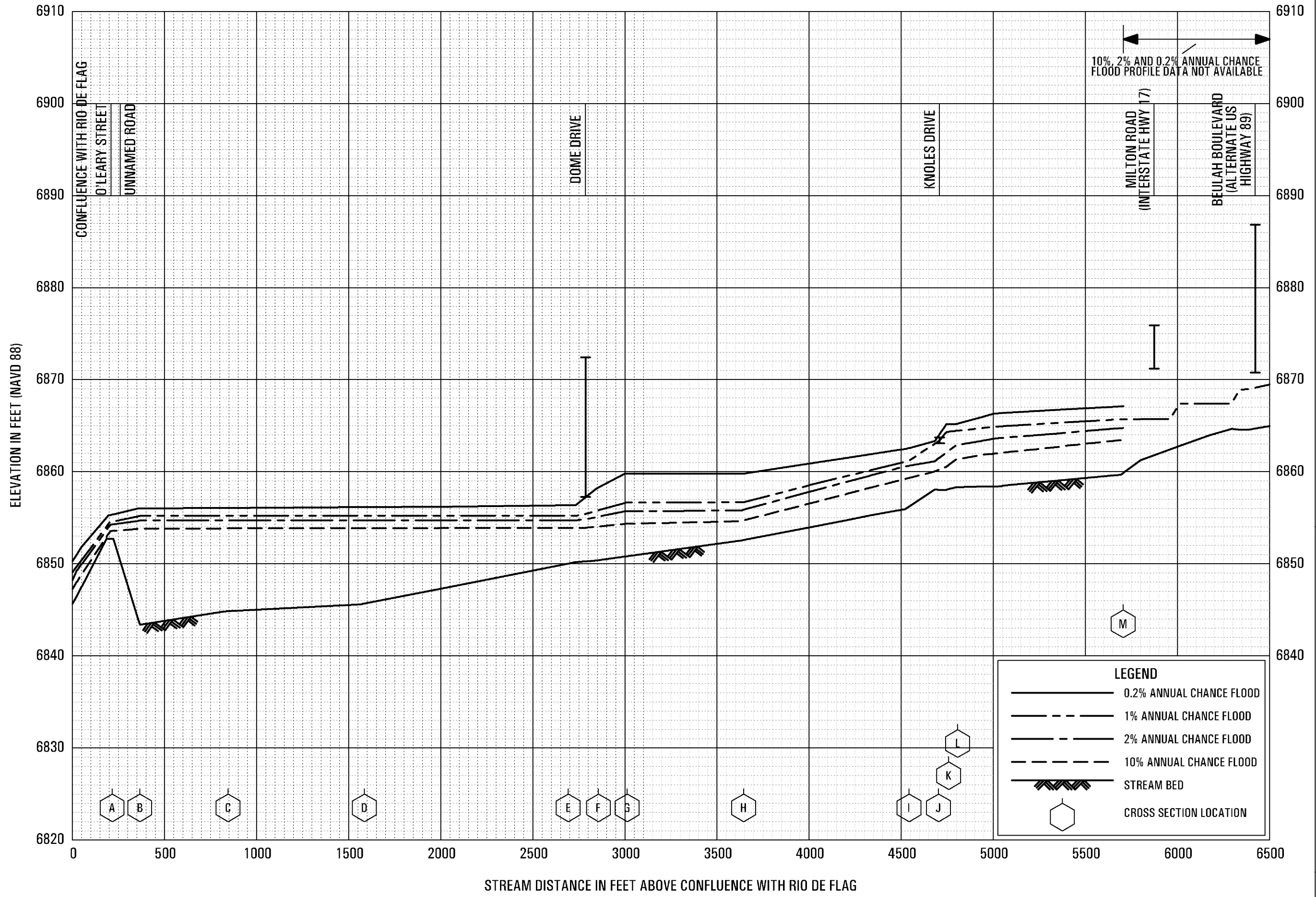


**FLOOD PROFILES**  
**SCHULTZ CREEK**

**FEDERAL EMERGENCY MANAGEMENT AGENCY**  
**COCONINO COUNTY, AZ**  
**AND INCORPORATED AREAS**

\* DATA NOT AVAILABLE

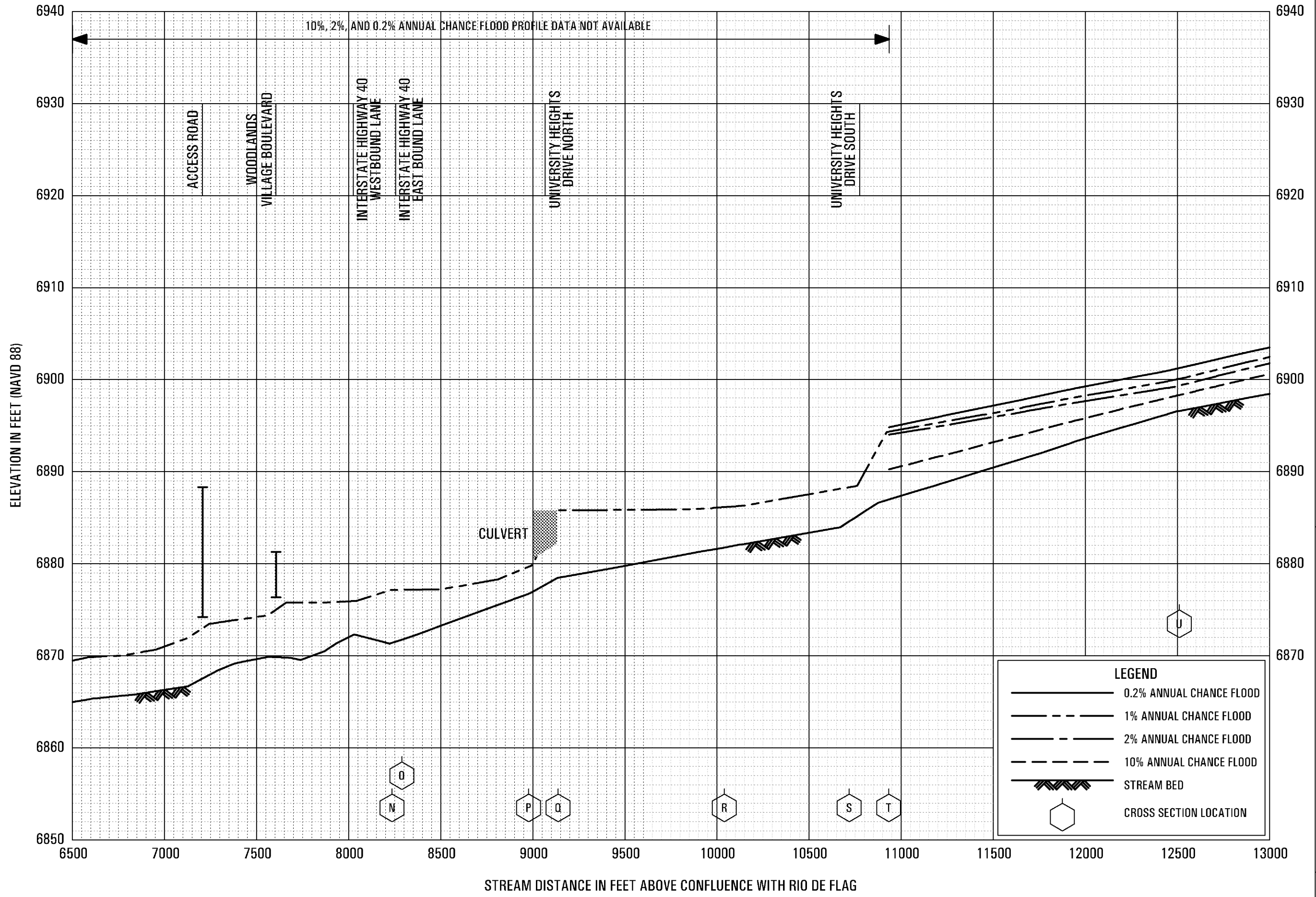




**FLOOD PROFILES**

SINCLAIR WASH

FEDERAL EMERGENCY MANAGEMENT AGENCY  
**COCONINO COUNTY, AZ**  
 AND INCORPORATED AREAS

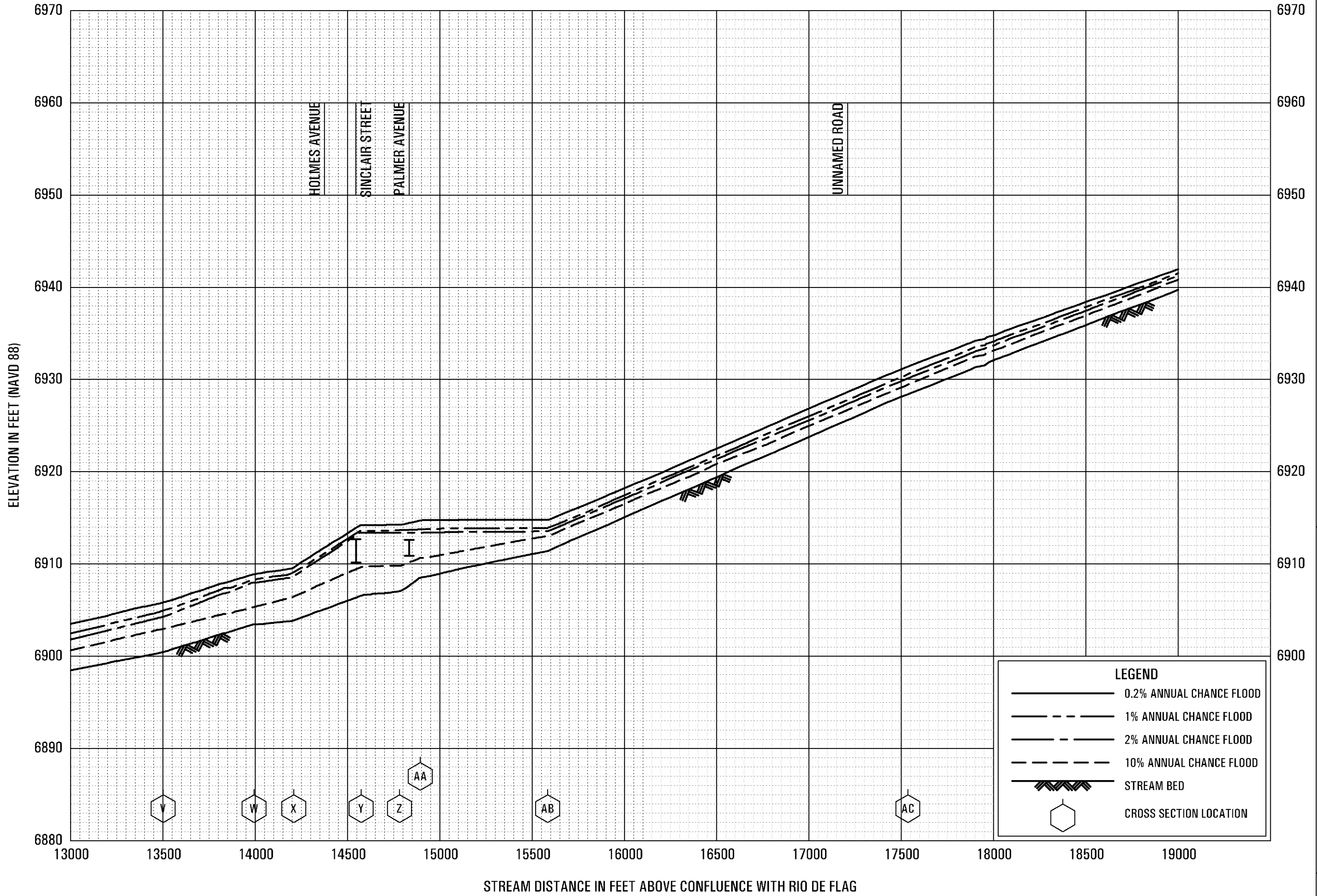


LEGEND	
	0.2% ANNUAL CHANCE FLOOD
	1% ANNUAL CHANCE FLOOD
	2% ANNUAL CHANCE FLOOD
	10% ANNUAL CHANCE FLOOD
	STREAM BED
	CROSS SECTION LOCATION

FLOOD PROFILES

SINCLAIR WASH

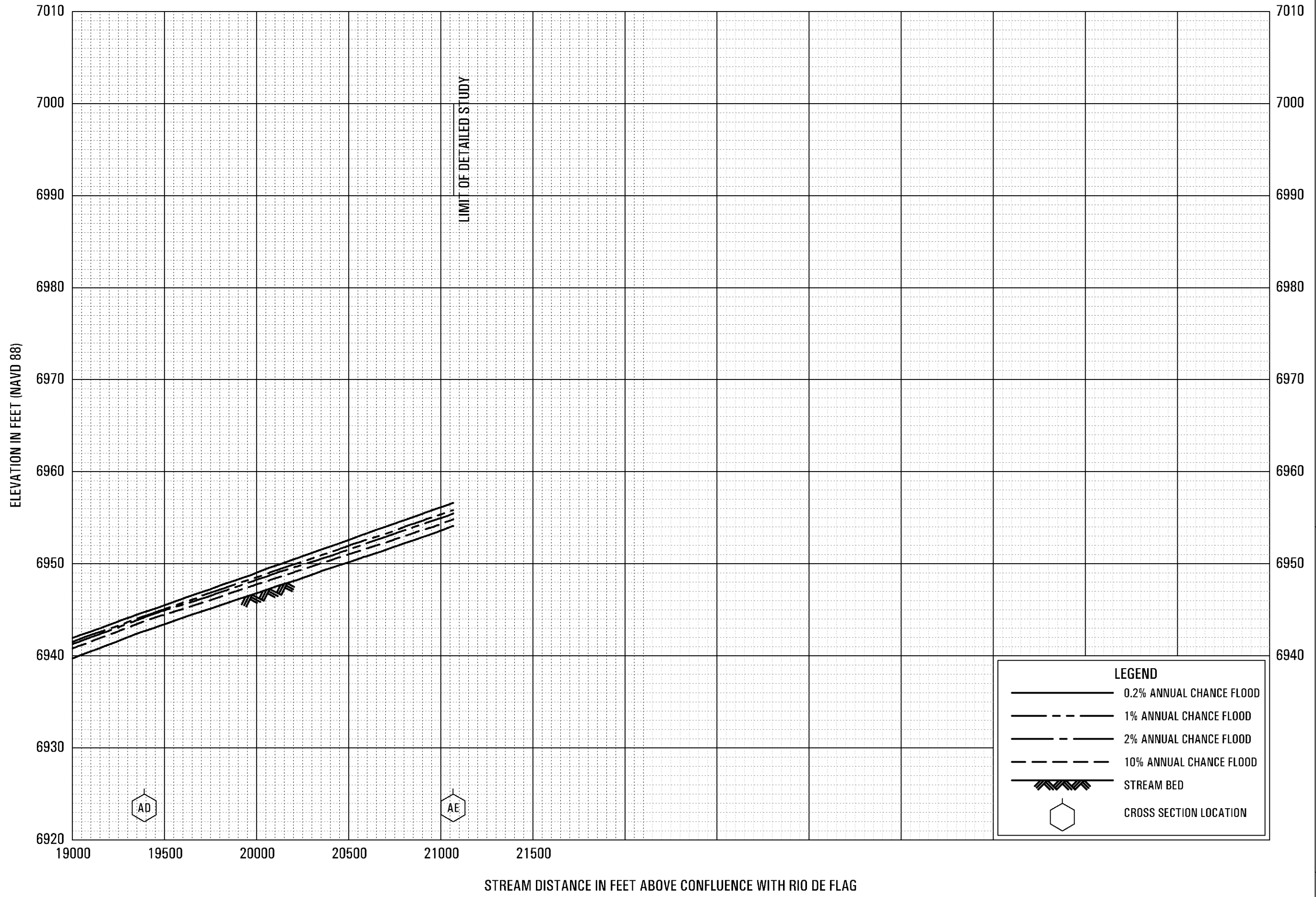
FEDERAL EMERGENCY MANAGEMENT AGENCY  
 COCONINO COUNTY, AZ  
 AND INCORPORATED AREAS



**FLOOD PROFILES**

SINCLAIR WASH

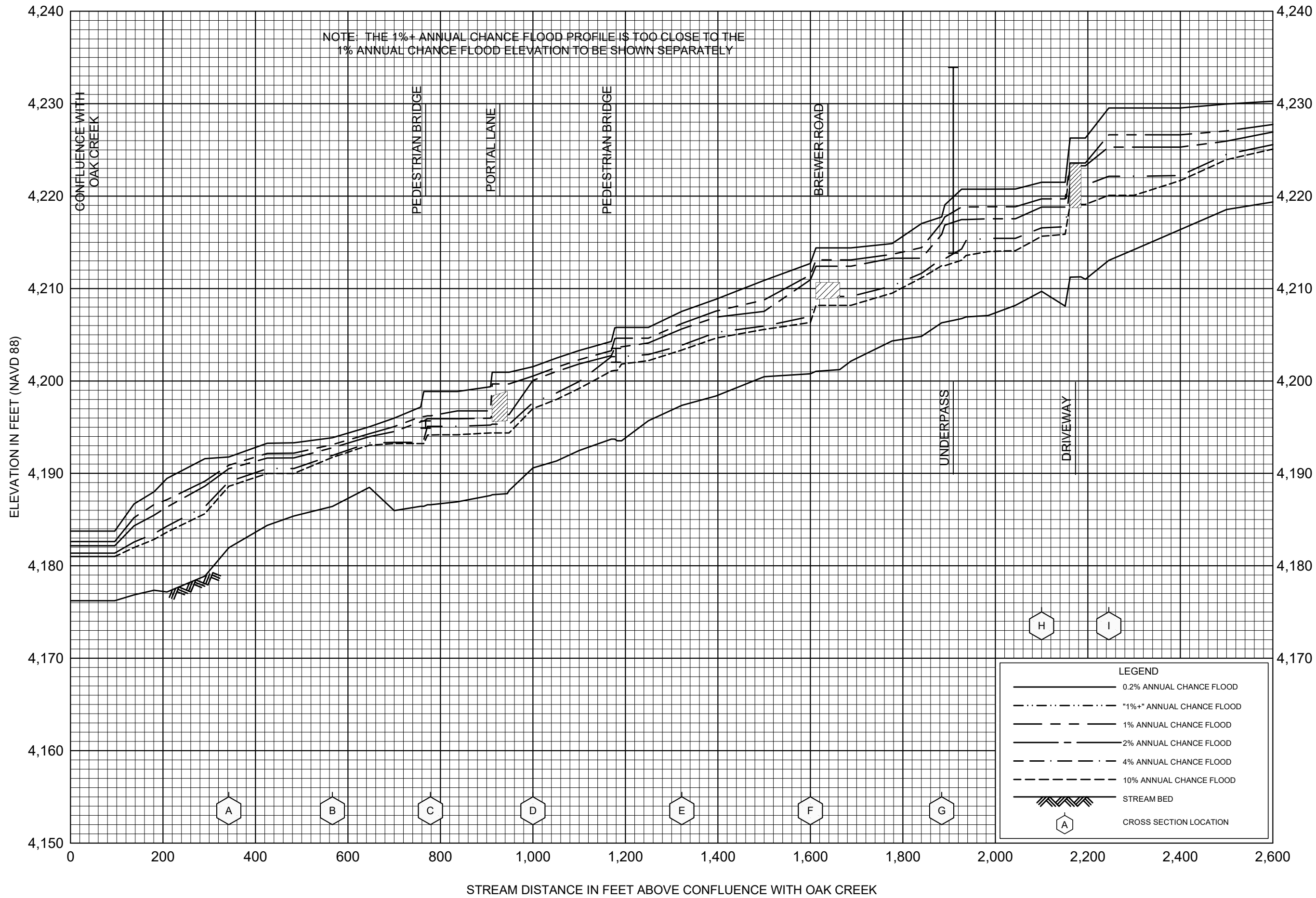
FEDERAL EMERGENCY MANAGEMENT AGENCY  
**COCONINO COUNTY, AZ**  
 AND INCORPORATED AREAS



**FLOOD PROFILES**

SINCLAIR WASH

FEDERAL EMERGENCY MANAGEMENT AGENCY  
**COCONINO COUNTY, AZ**  
 AND INCORPORATED AREAS

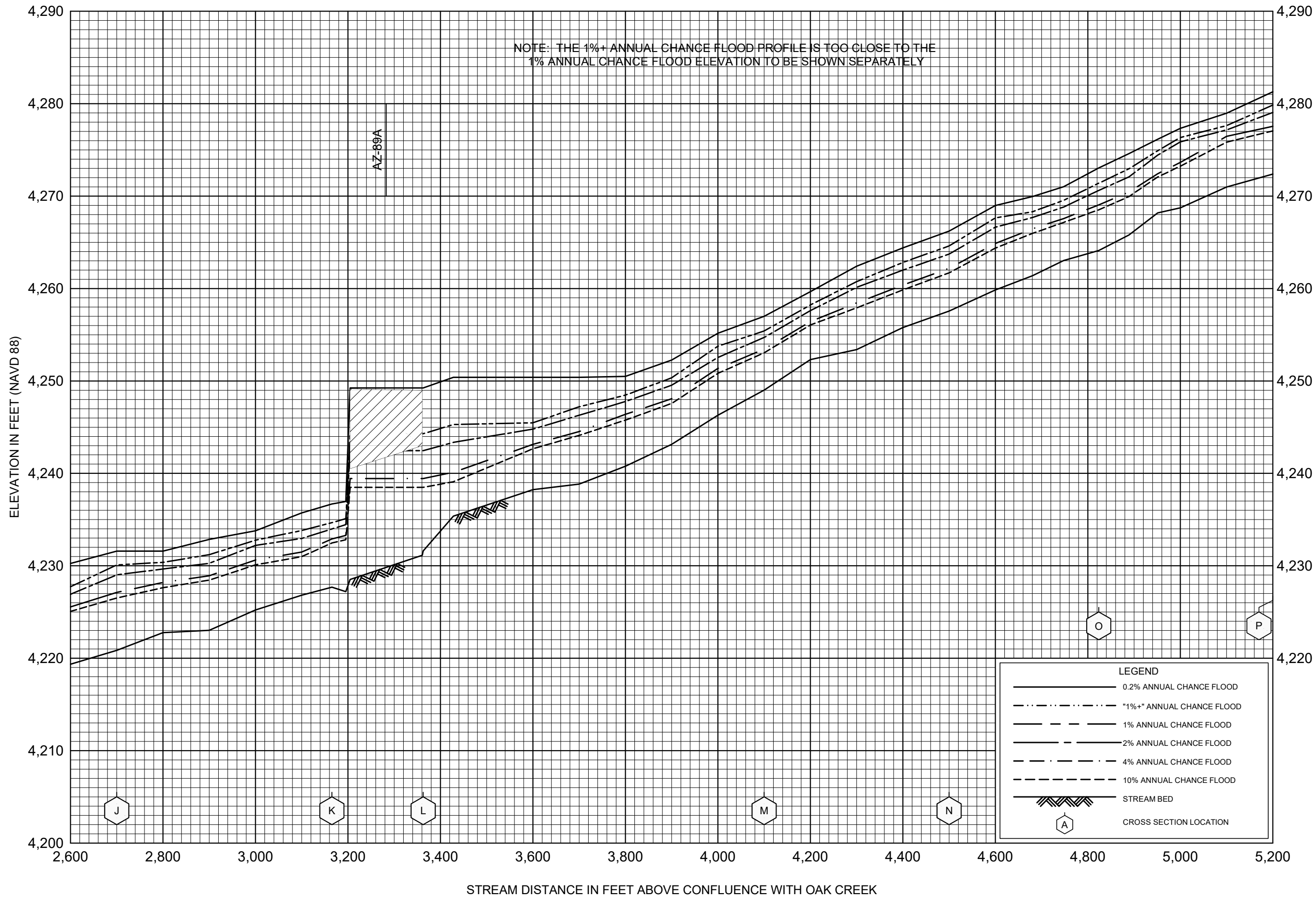


FLOOD PROFILES

SOLDIER WASH

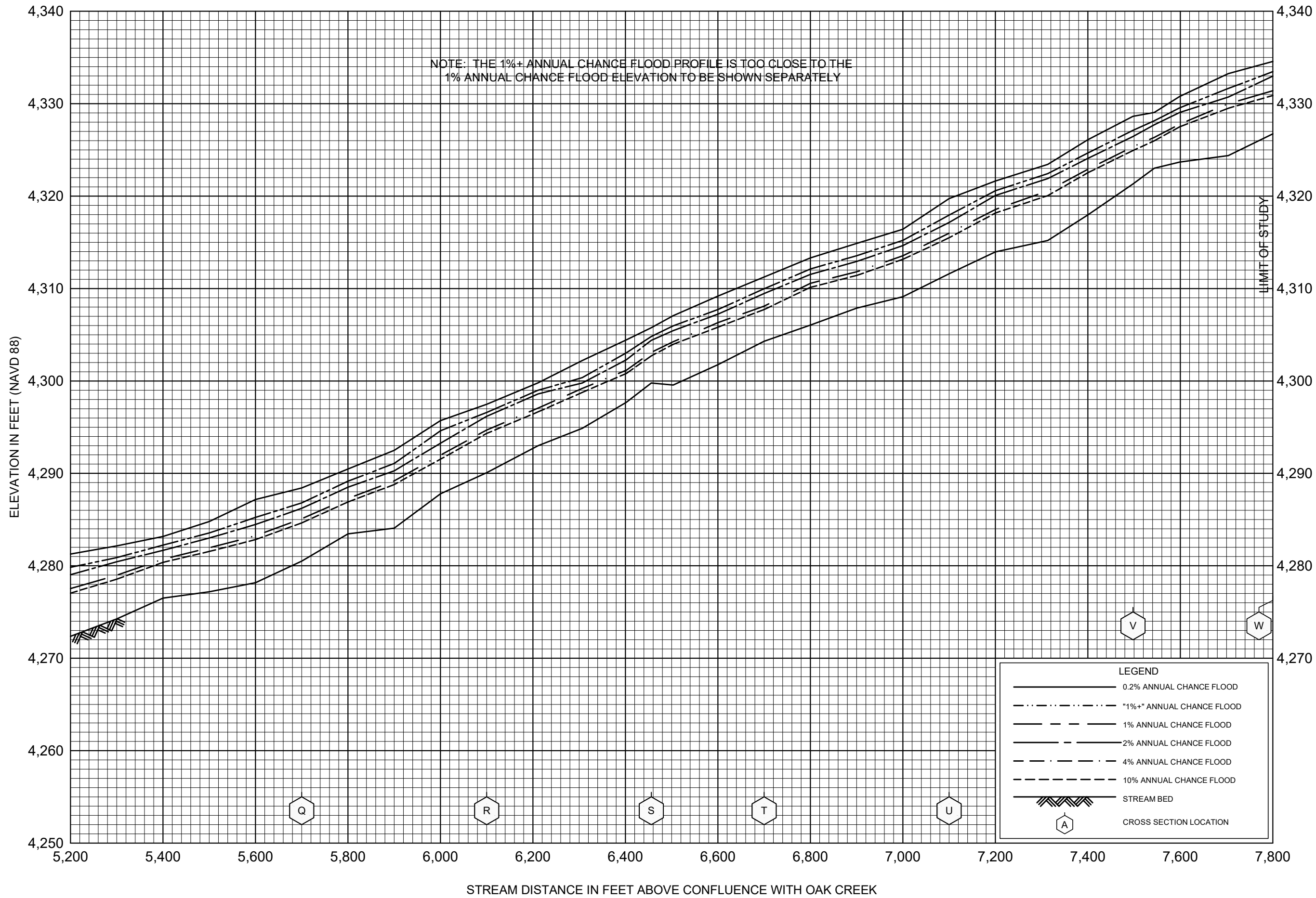
FEDERAL EMERGENCY MANAGEMENT AGENCY

COCONINO COUNTY, AZ  
AND INCORPORATED AREAS



FLOOD PROFILES  
SOLDIER WASH

FEDERAL EMERGENCY MANAGEMENT AGENCY  
COCONINO COUNTY, AZ  
AND INCORPORATED AREAS



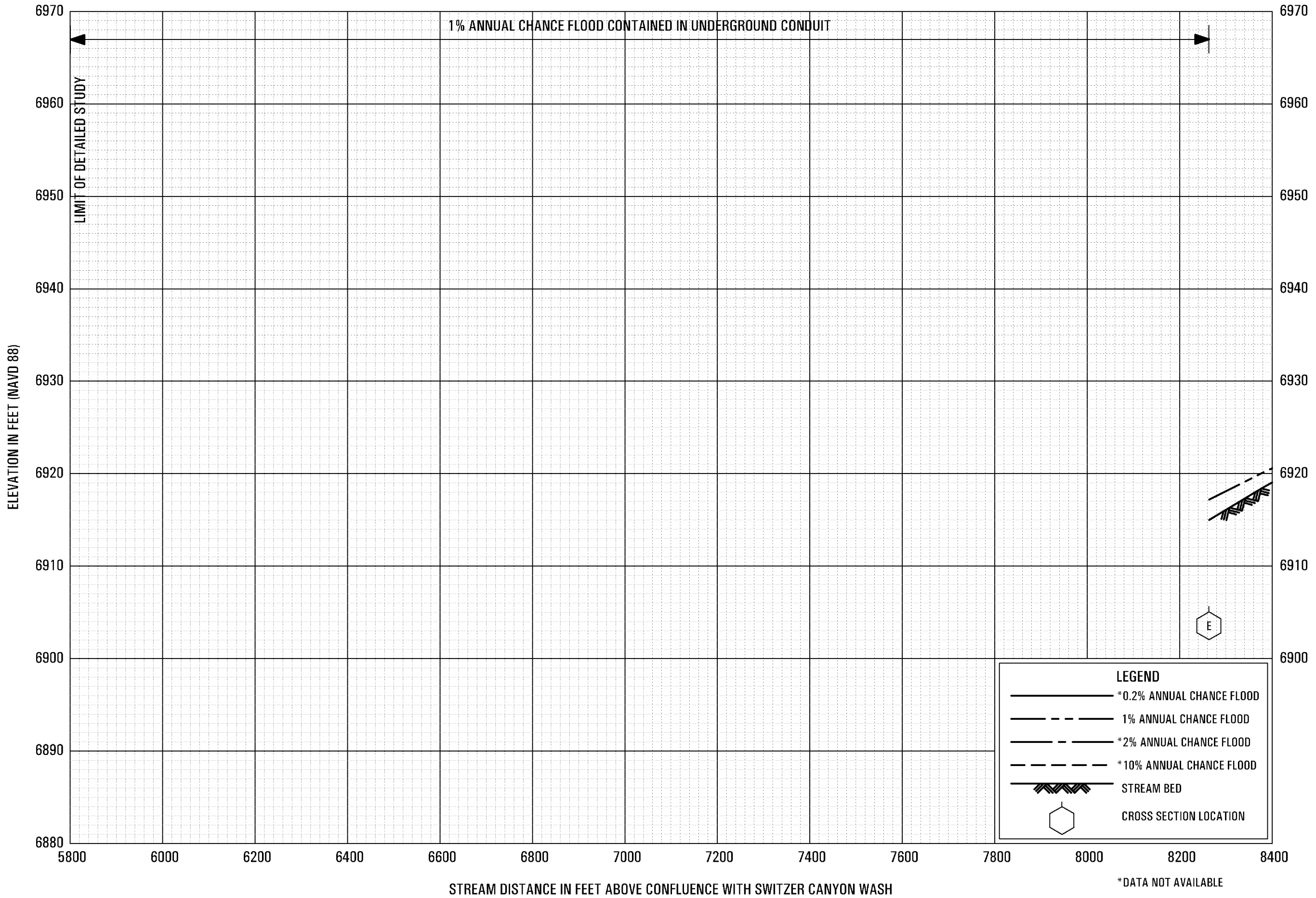
FLOOD PROFILES

SOLDIER WASH

FEDERAL EMERGENCY MANAGEMENT AGENCY

COCONINO COUNTY, AZ  
AND INCORPORATED AREAS





**FLOOD PROFILES**

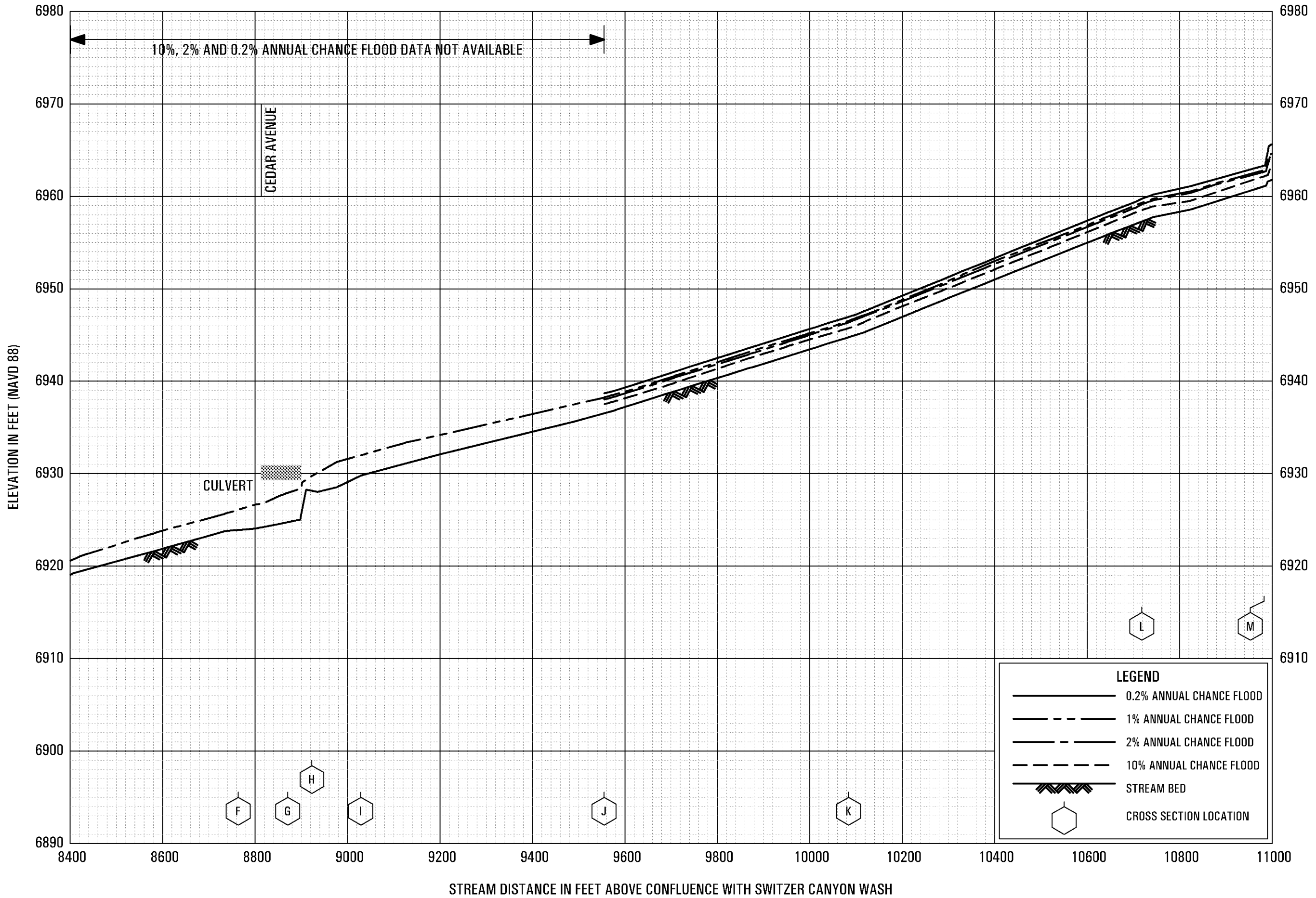
**SPRUCE AVENUE WASH**

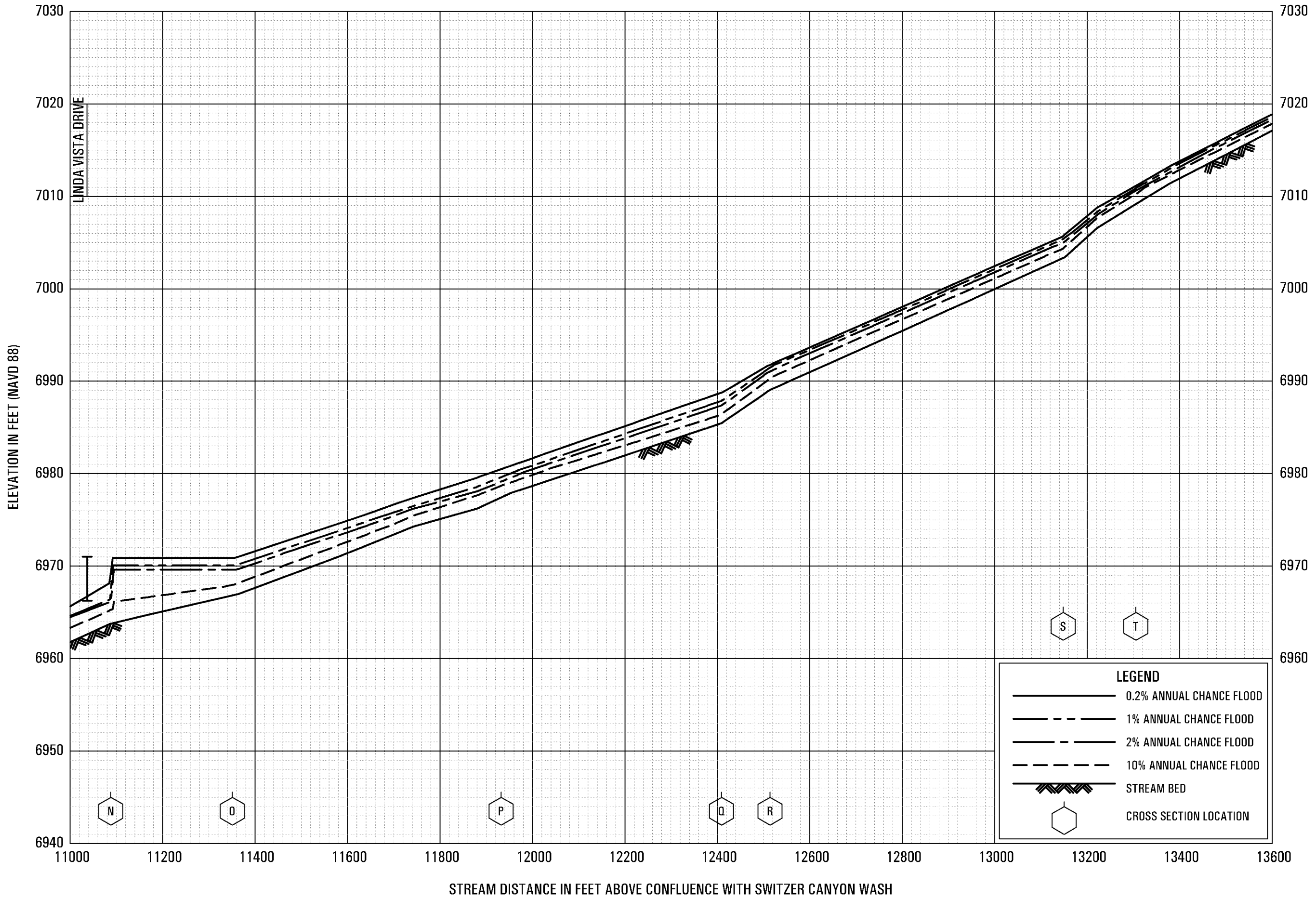
**FEDERAL EMERGENCY MANAGEMENT AGENCY**

**COCONINO COUNTY, AZ**

**AND INCORPORATED AREAS**

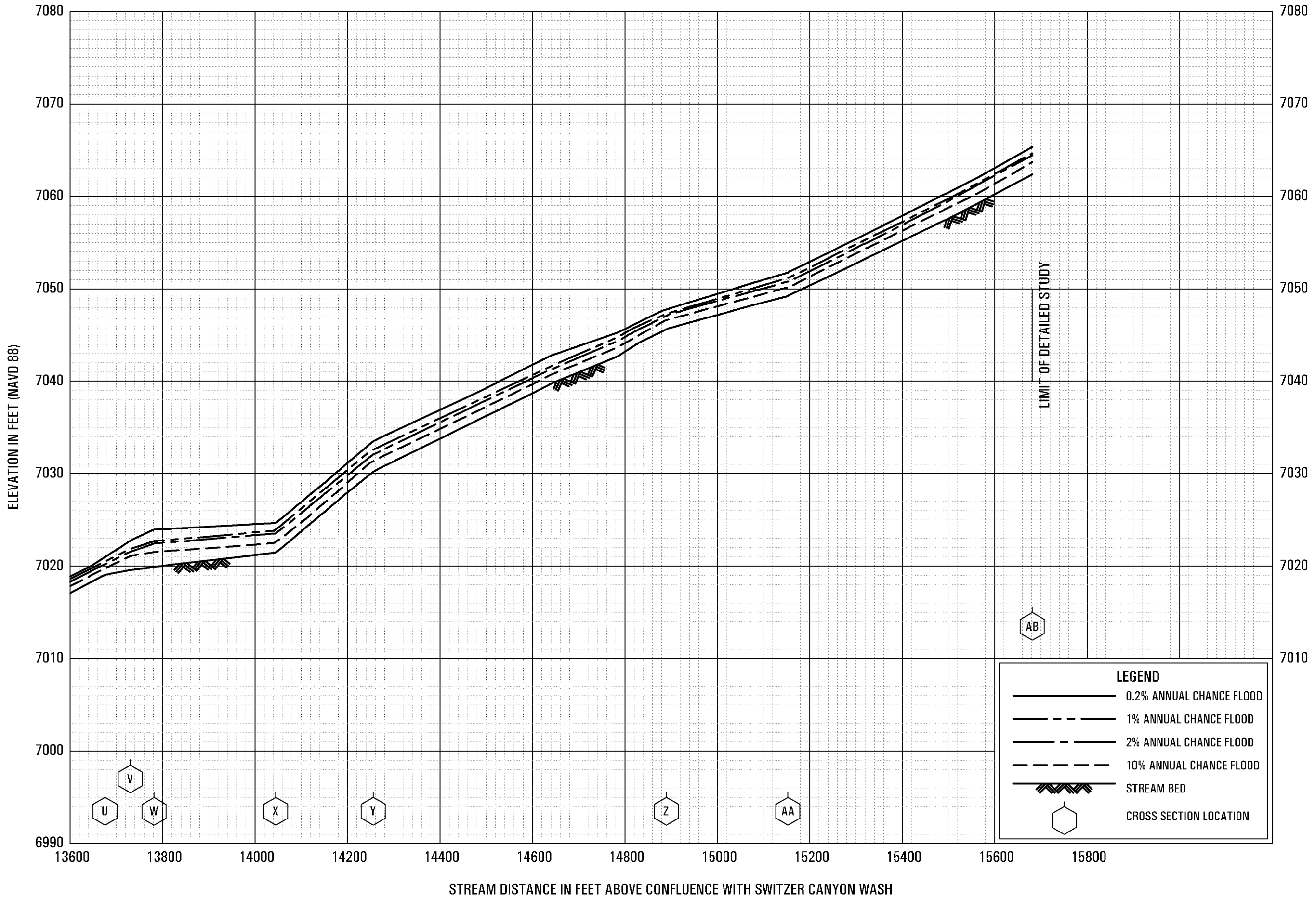
**140P**





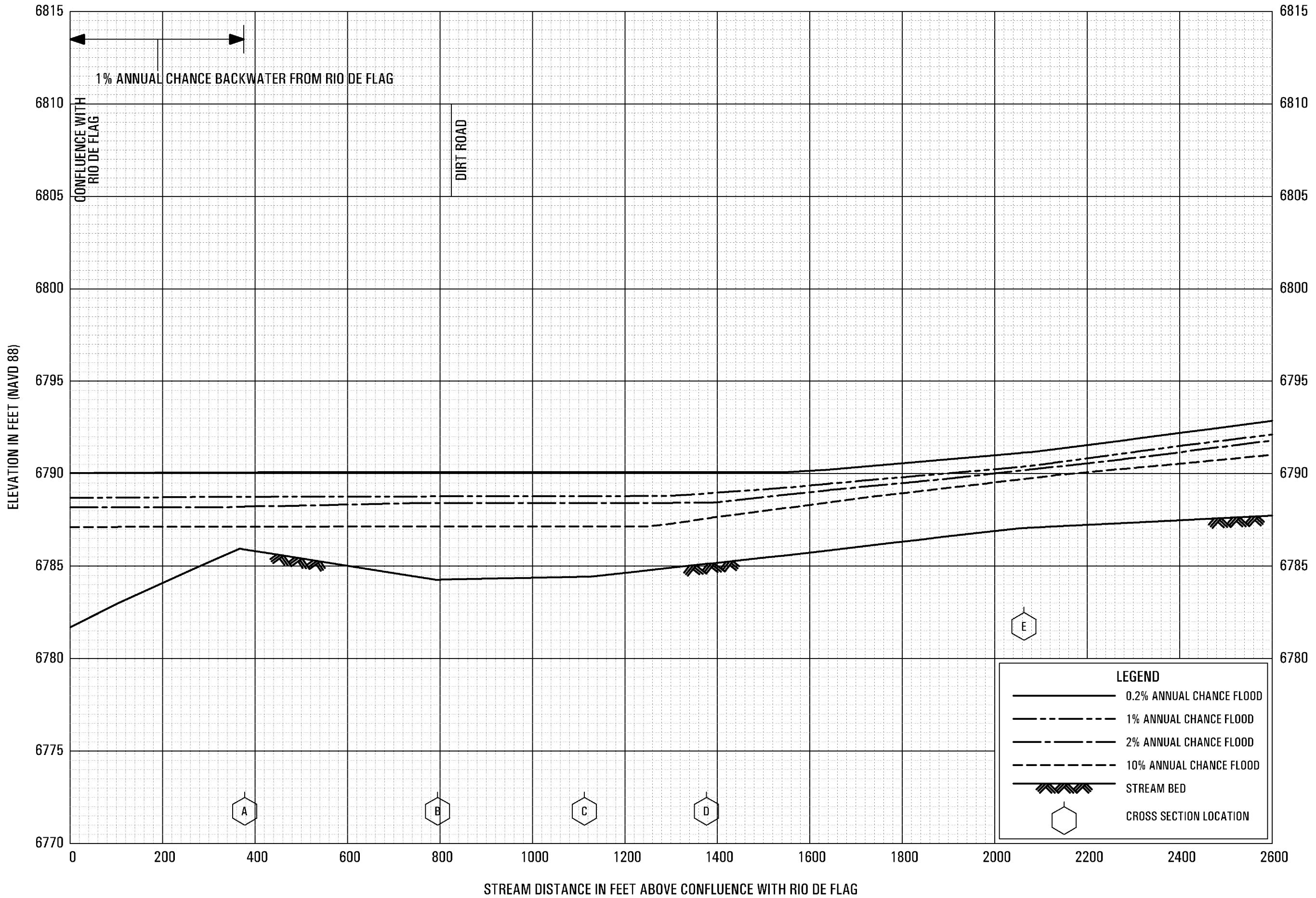
**FLOOD PROFILES**  
**SPRUCE AVENUE WASH**

FEDERAL EMERGENCY MANAGEMENT AGENCY  
**COCONINO COUNTY, AZ**  
 AND INCORPORATED AREAS



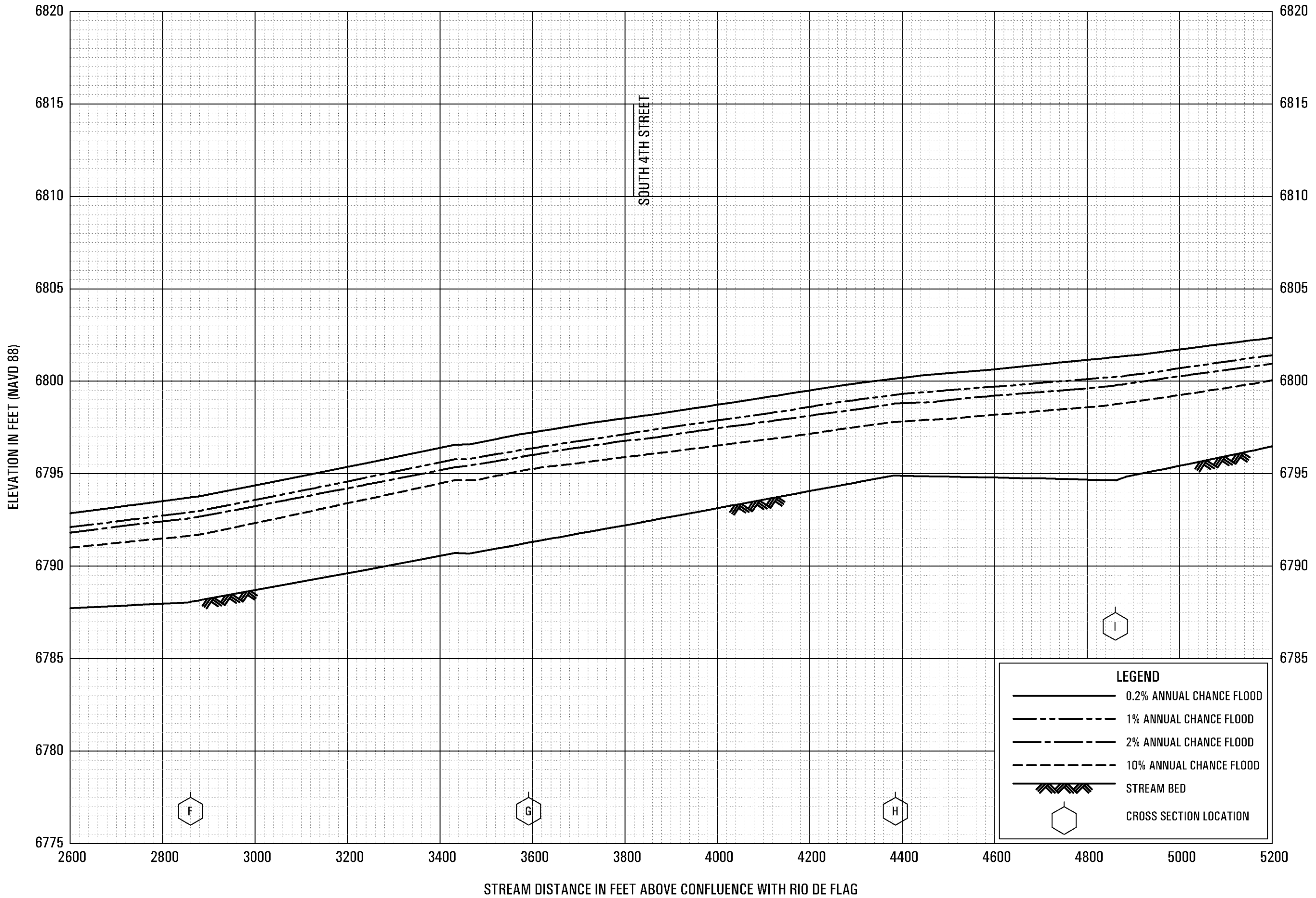
**FLOOD PROFILES**  
**SPRUCE AVENUE WASH**

FEDERAL EMERGENCY MANAGEMENT AGENCY  
**COCONINO COUNTY, AZ**  
 AND INCORPORATED AREAS



**FLOOD PROFILES**  
SWITZER CANYON WASH

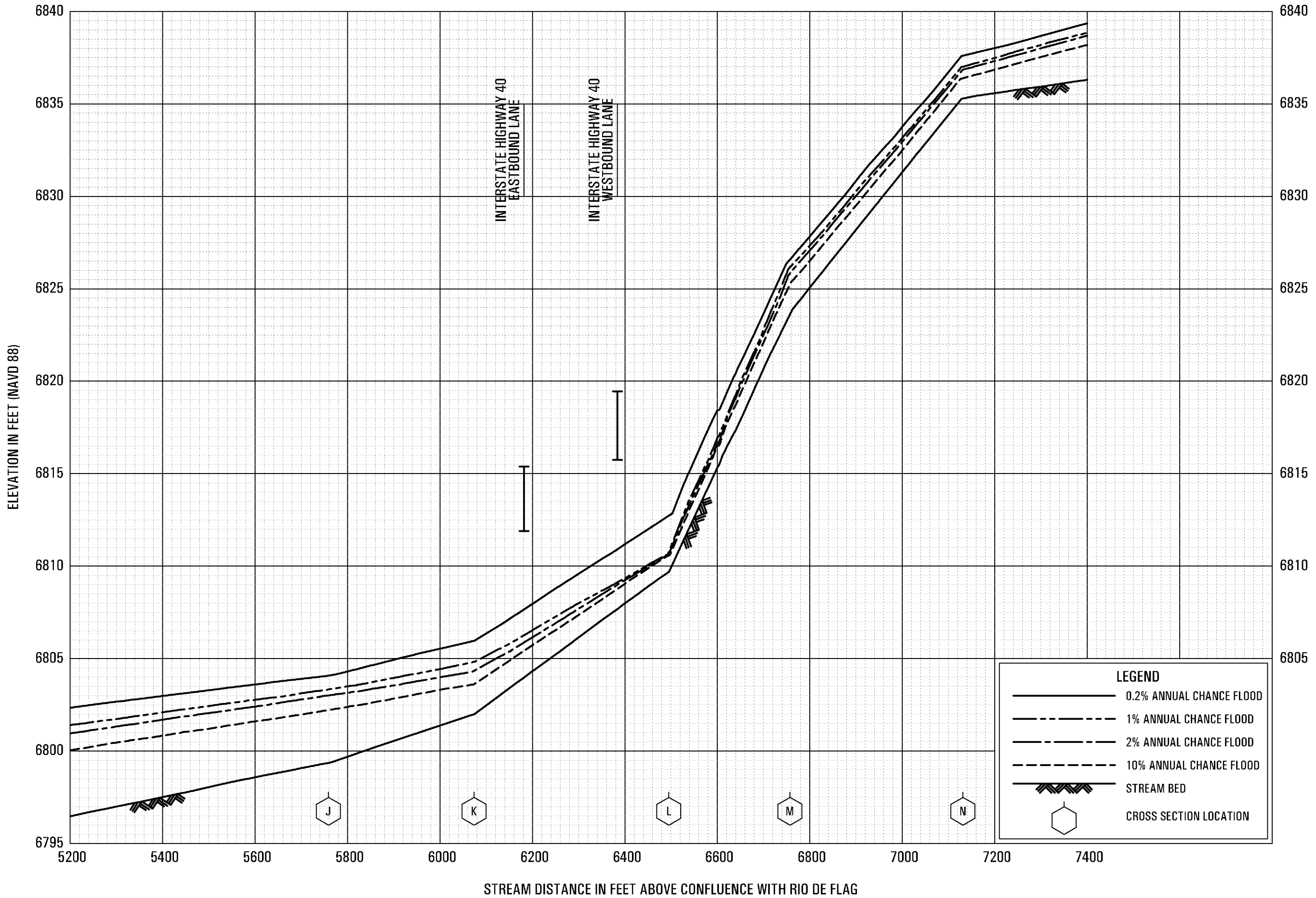
FEDERAL EMERGENCY MANAGEMENT AGENCY  
COCONINO COUNTY, AZ  
AND INCORPORATED AREAS



**FLOOD PROFILES**

SWITZER CANYON WASH

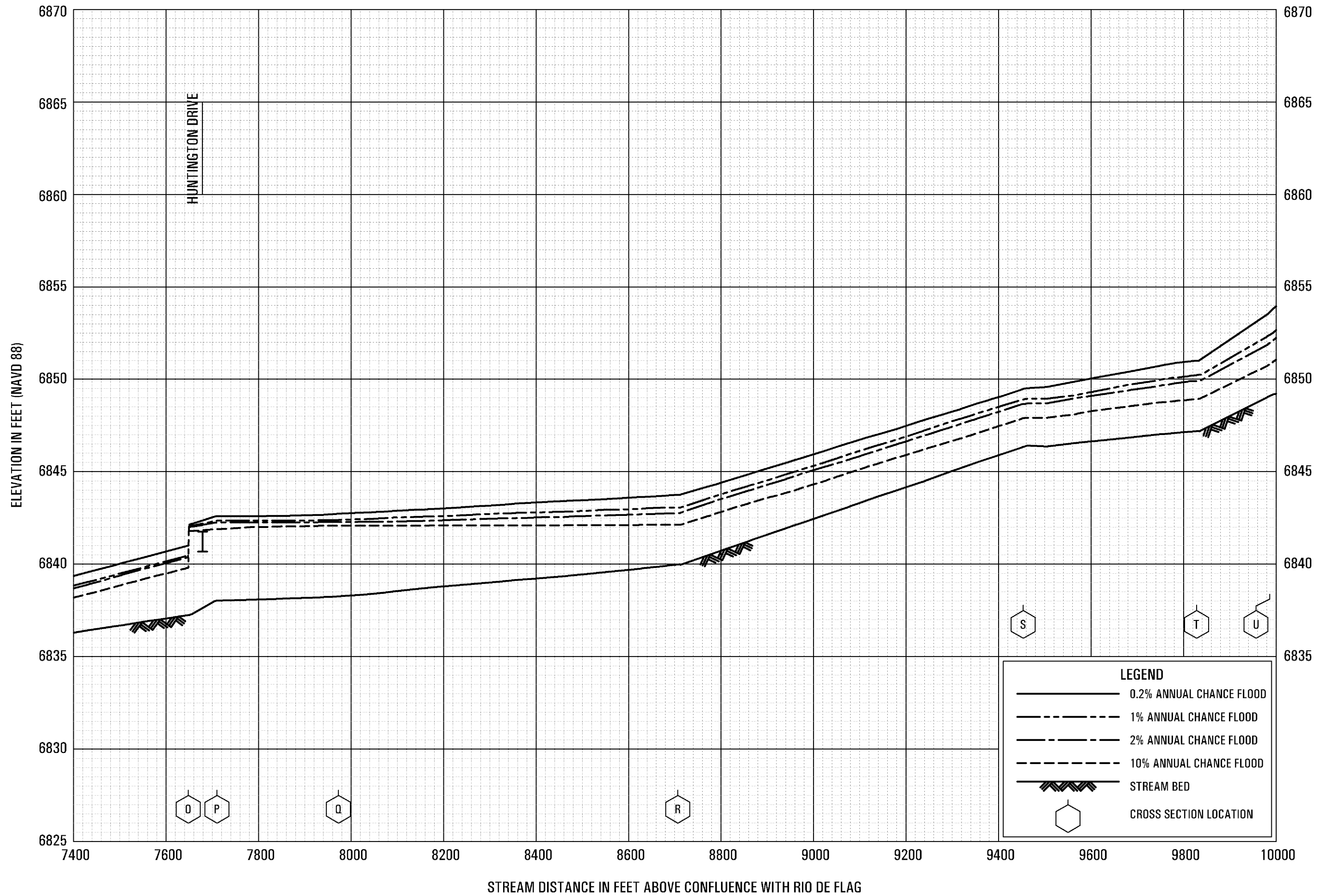
FEDERAL EMERGENCY MANAGEMENT AGENCY  
**COCONINO COUNTY, AZ**  
 AND INCORPORATED AREAS



**FLOOD PROFILES**

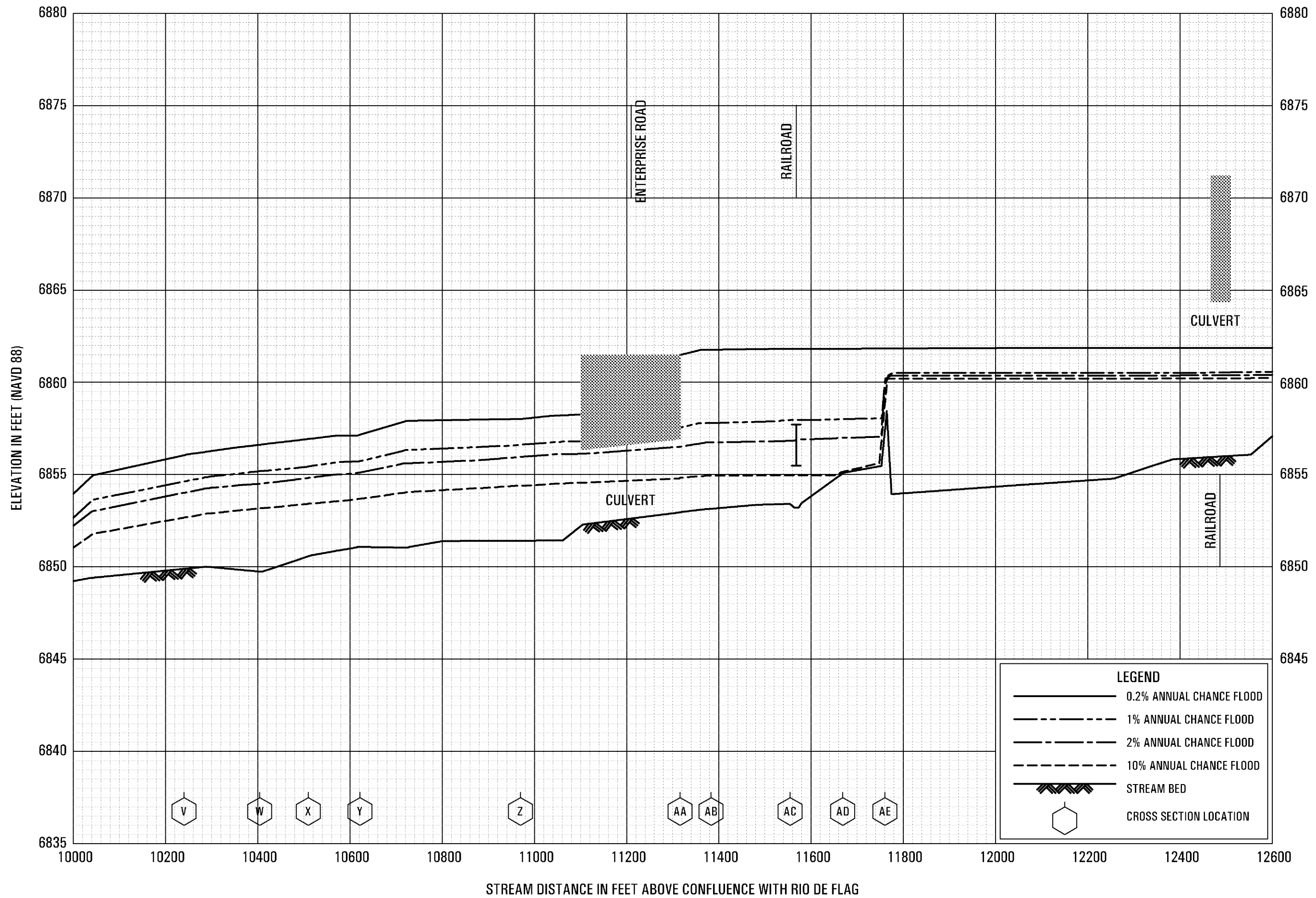
SWITZER CANYON WASH

FEDERAL EMERGENCY MANAGEMENT AGENCY  
**COCONINO COUNTY, AZ**  
 AND INCORPORATED AREAS



**FLOOD PROFILES**  
SWITZER CANYON WASH

FEDERAL EMERGENCY MANAGEMENT AGENCY  
COCONINO COUNTY, AZ  
AND INCORPORATED AREAS



**FLOOD PROFILES**

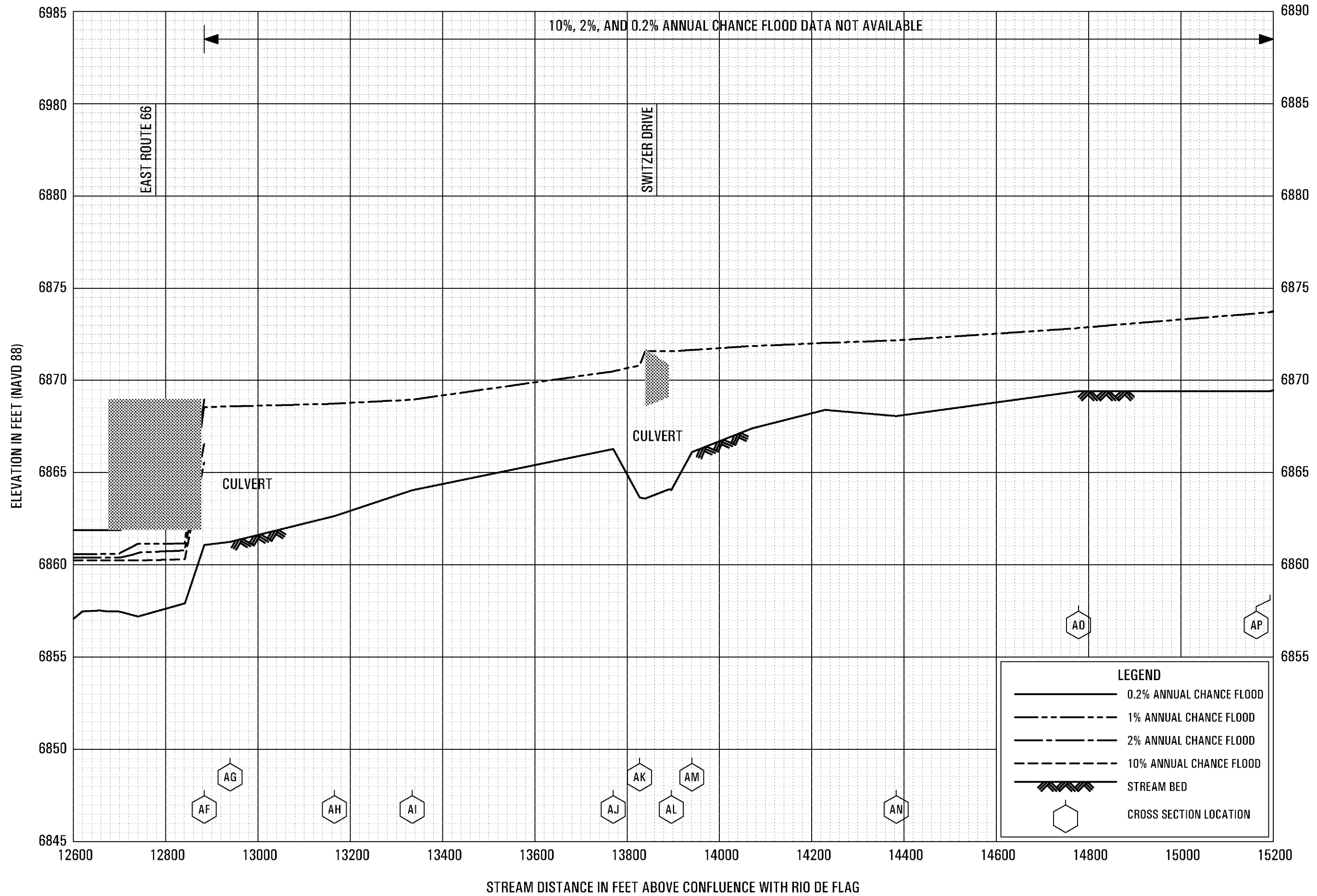
SWITZER CANYON WASH

---

FEDERAL EMERGENCY MANAGEMENT AGENCY  
**COCONINO COUNTY, AZ**  
 AND INCORPORATED AREAS

---

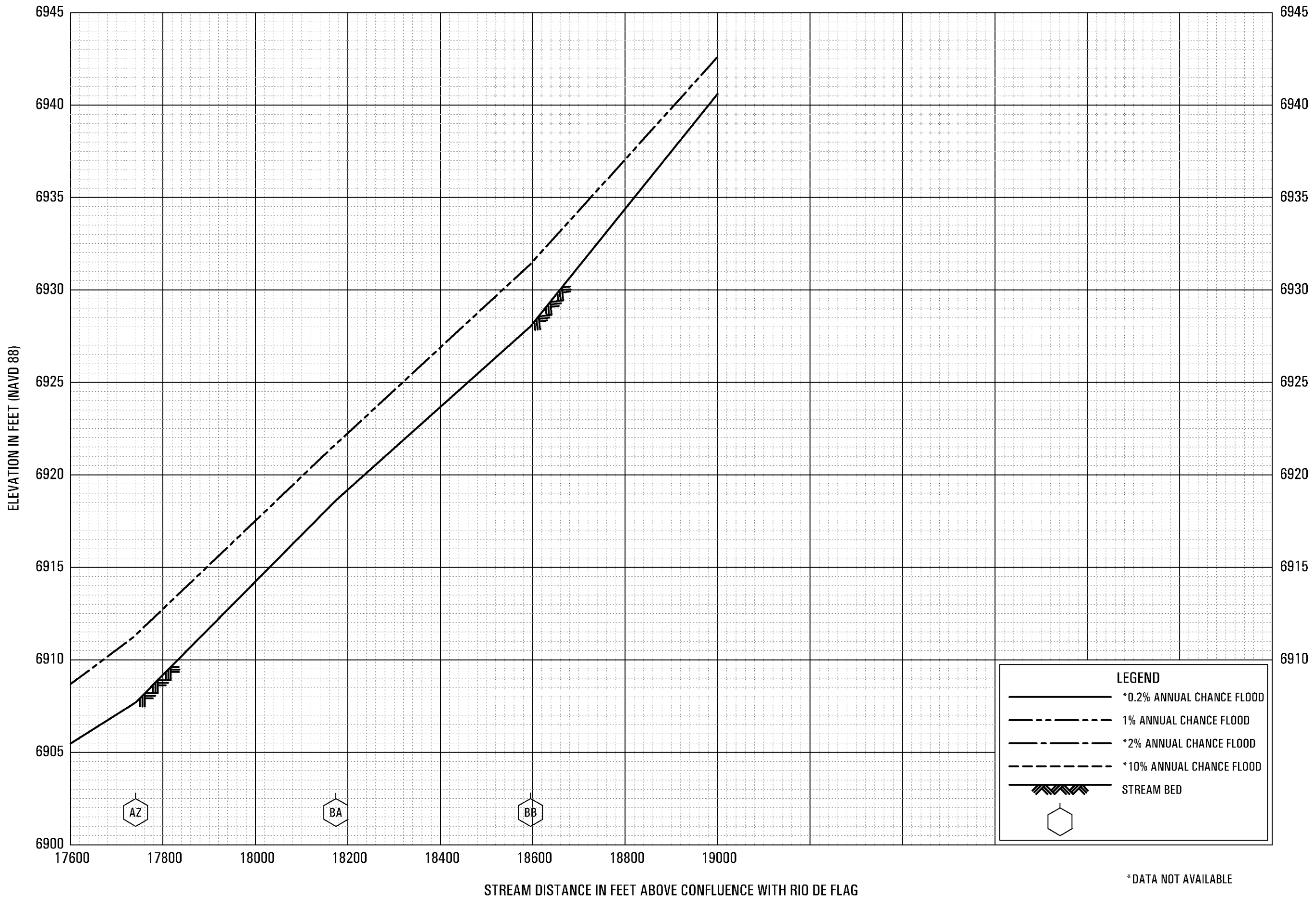
148P



FLOOD PROFILES  
SWITZER CANYON WASH

FEDERAL EMERGENCY MANAGEMENT AGENCY  
COCONINO COUNTY, AZ  
AND INCORPORATED AREAS

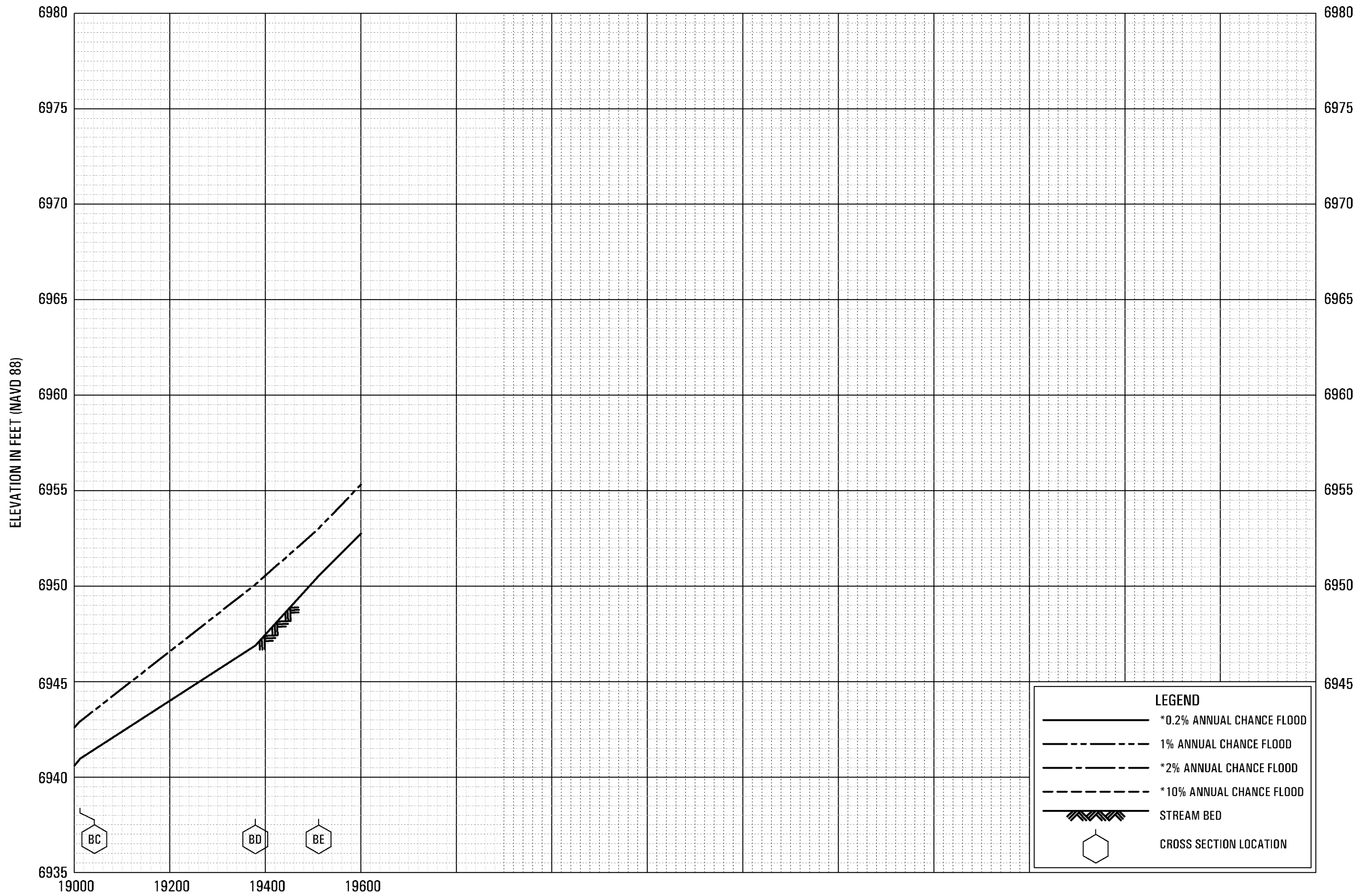




\*DATA NOT AVAILABLE

FEDERAL EMERGENCY MANAGEMENT AGENCY  
**COCONINO COUNTY, AZ**  
 AND INCORPORATED AREAS

**FLOOD PROFILES**  
 SWITZER CANYON WASH



**LEGEND**

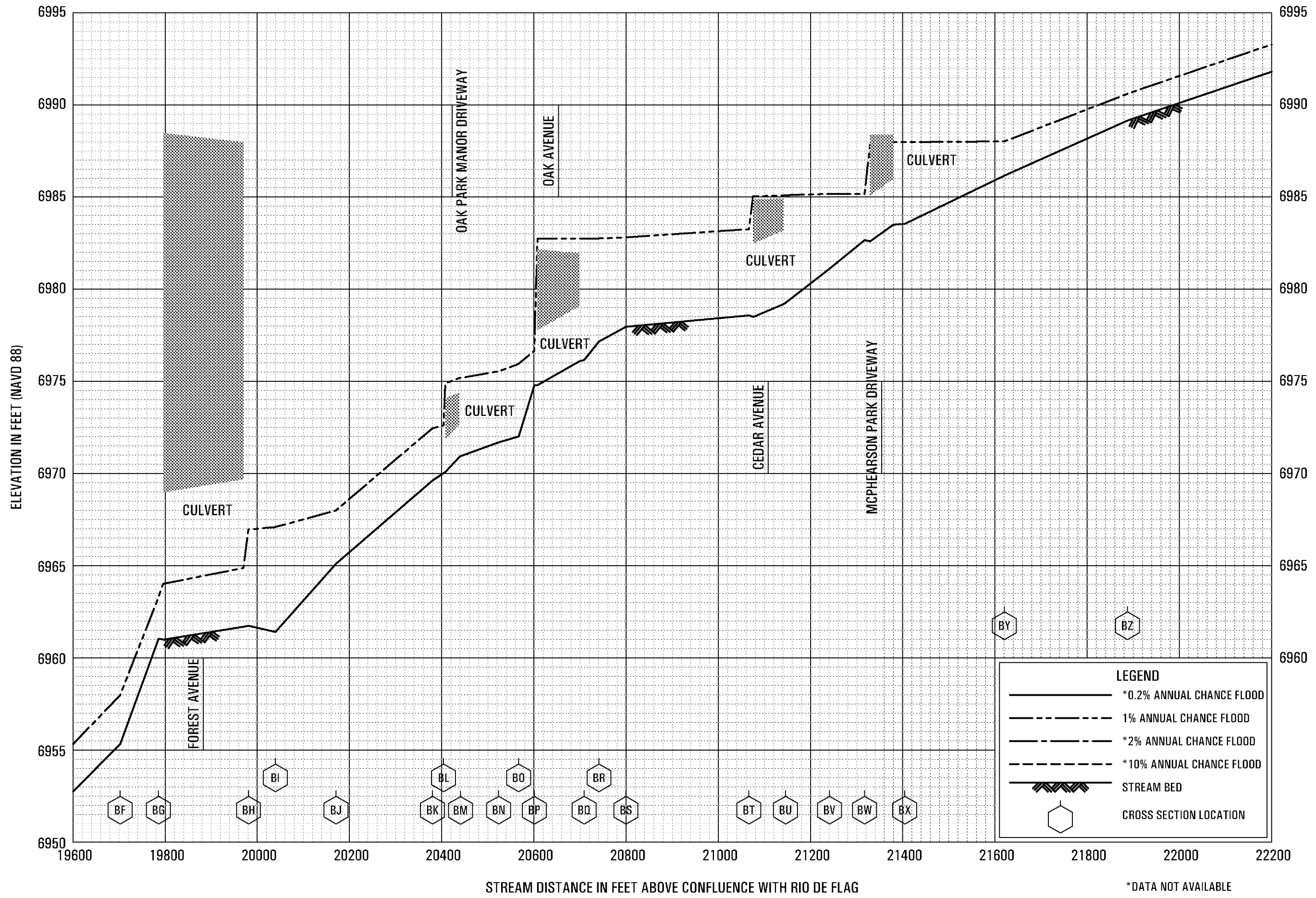
- \*0.2% ANNUAL CHANCE FLOOD
- 1% ANNUAL CHANCE FLOOD
- \*2% ANNUAL CHANCE FLOOD
- \*10% ANNUAL CHANCE FLOOD
- STREAM BED
- CROSS SECTION LOCATION

**FLOOD PROFILES**  
SWITZER CANYON WASH

FEDERAL EMERGENCY MANAGEMENT AGENCY  
**COCONINO COUNTY, AZ**  
AND INCORPORATED AREAS

STREAM DISTANCE IN FEET ABOVE CONFLUENCE WITH RIO DE FLAG

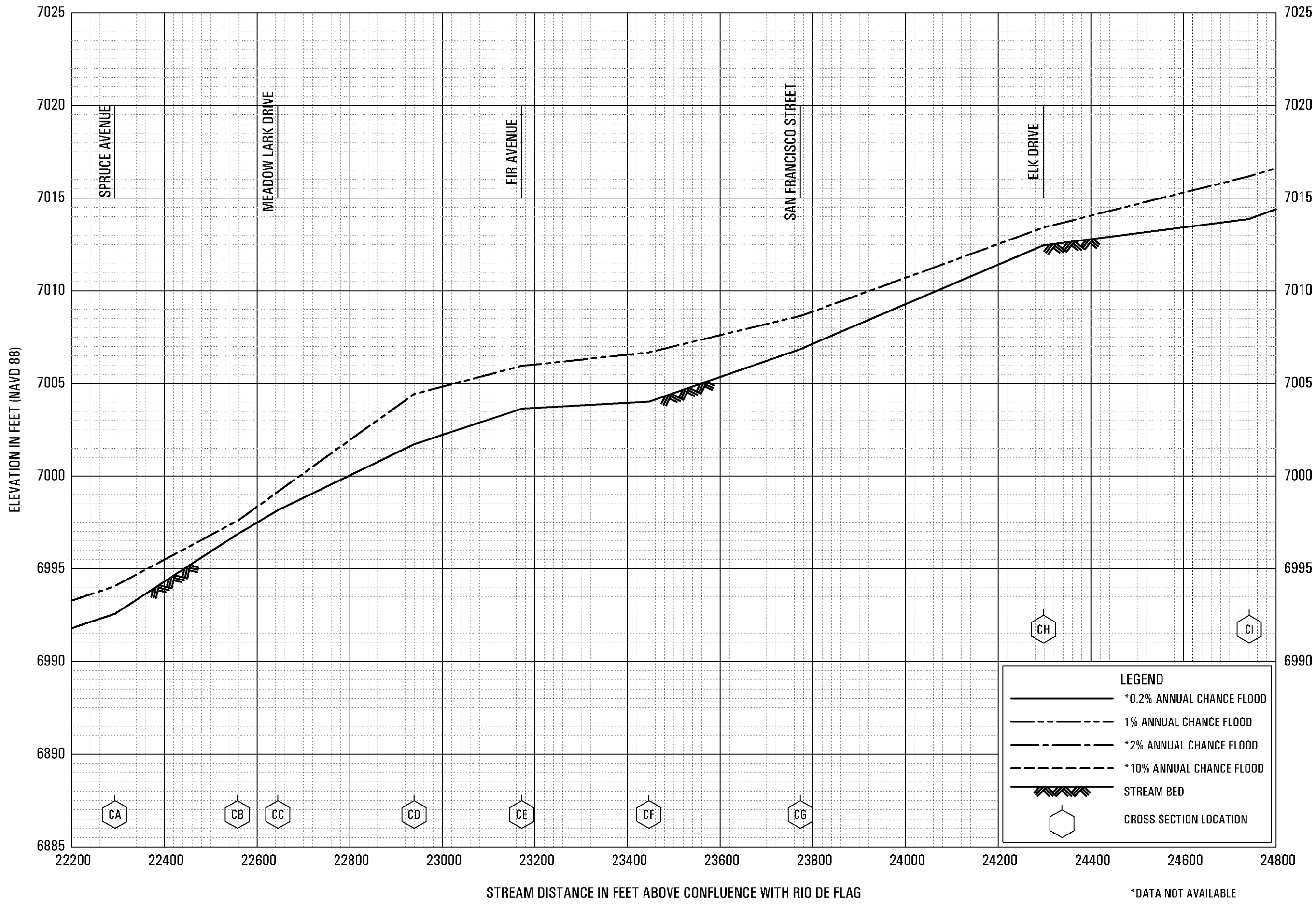
\*DATA NOT AVAILABLE



FLOOD PROFILES  
SWITZER CANYON WASH

FEDERAL EMERGENCY MANAGEMENT AGENCY  
COCONINO COUNTY, AZ  
AND INCORPORATED AREAS

\*DATA NOT AVAILABLE

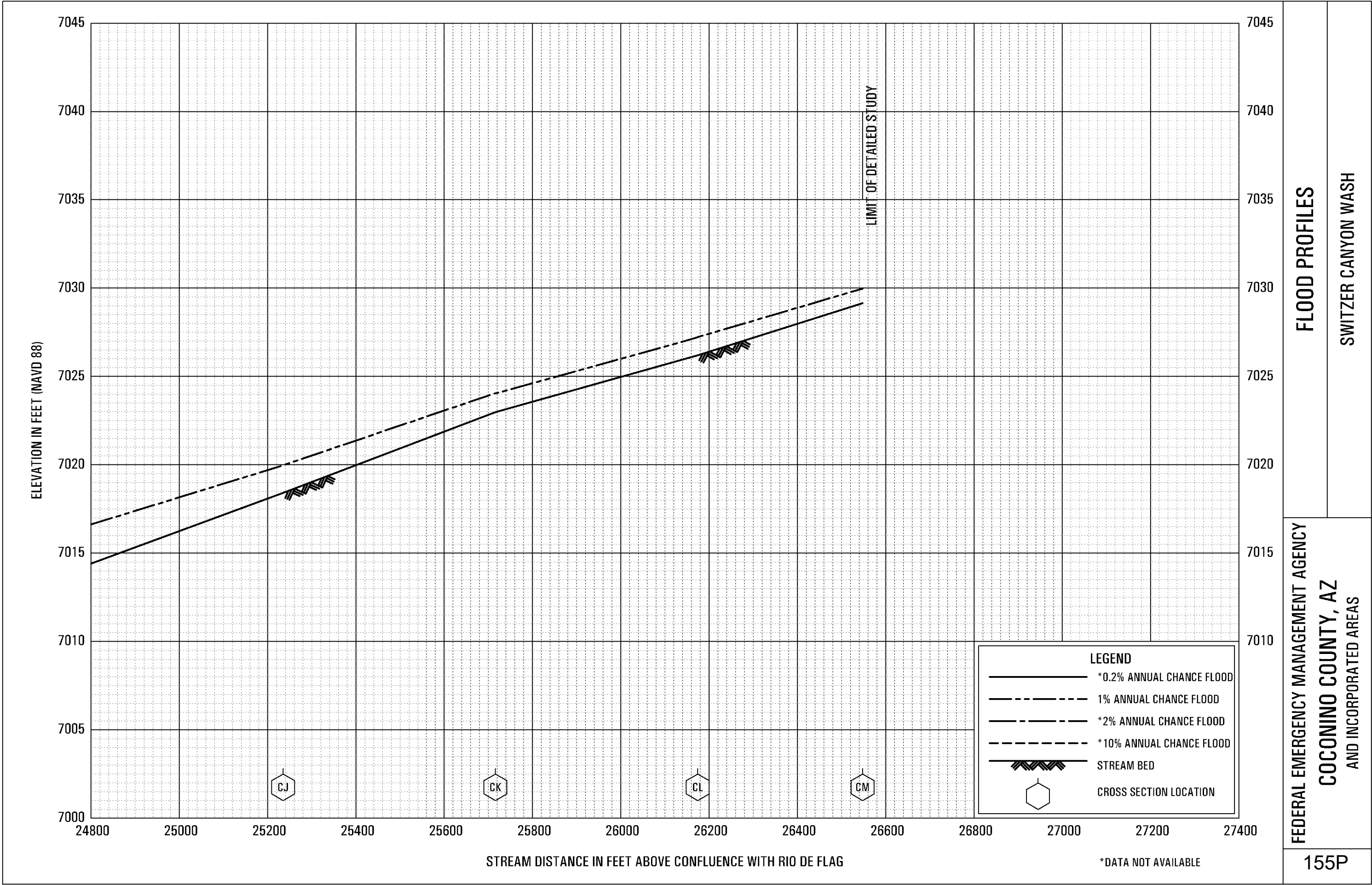


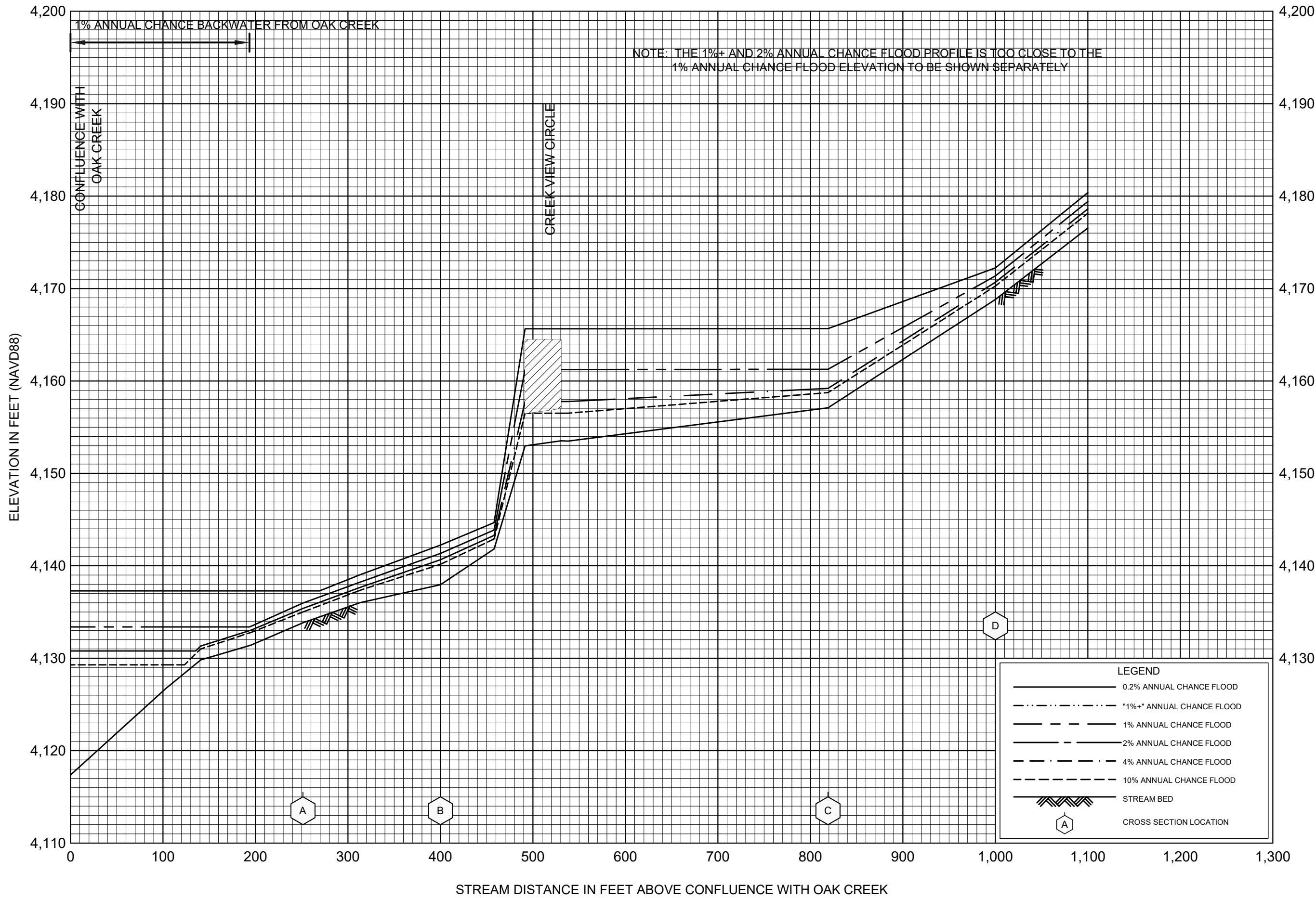
\*DATA NOT AVAILABLE

**FLOOD PROFILES**

SWITZER CANYON WASH

FEDERAL EMERGENCY MANAGEMENT AGENCY  
**COCOINNO COUNTY, AZ**  
 AND INCORPORATED AREAS



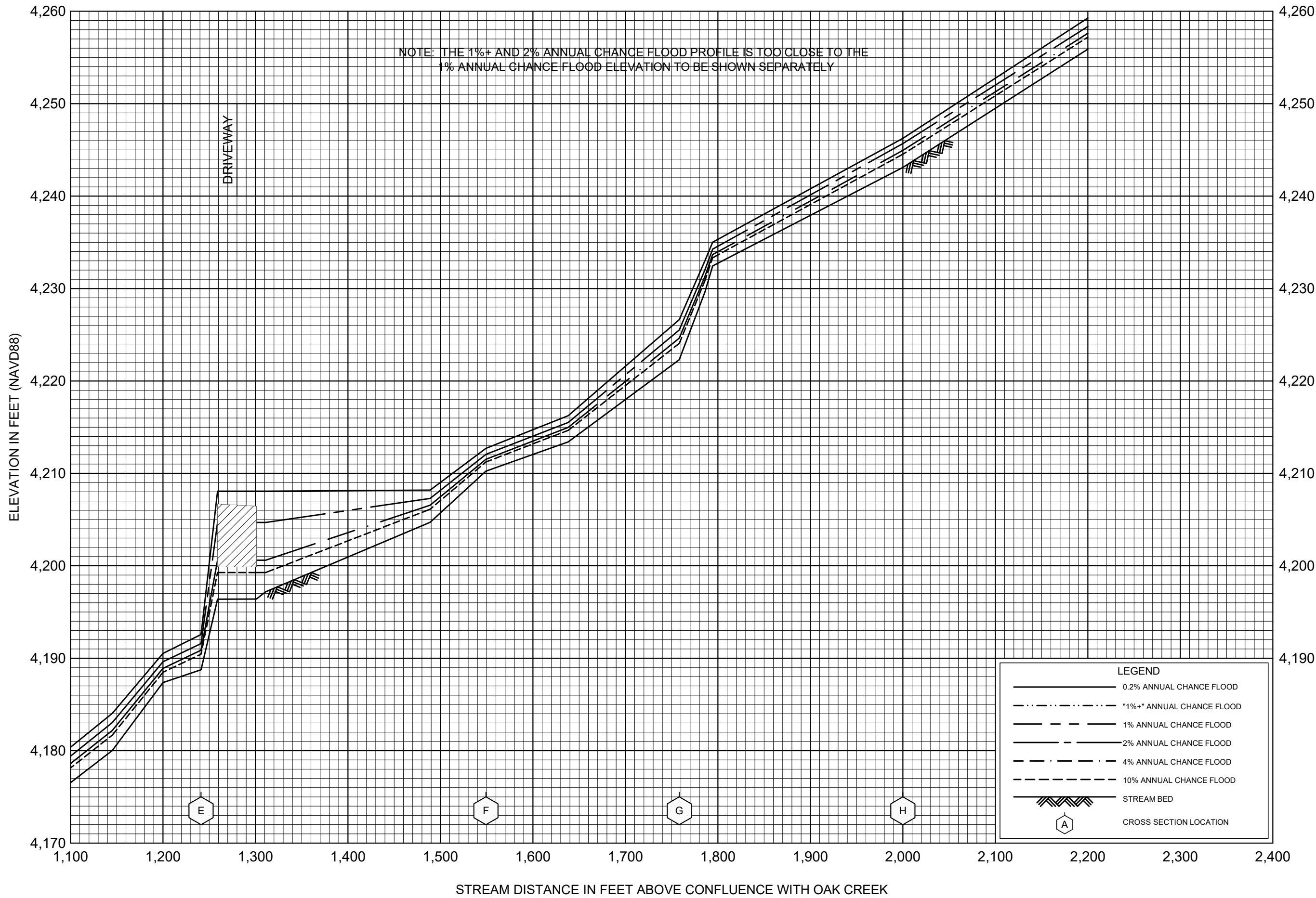


FLOOD PROFILES

TABLE TOP AIRPORT WASH

FEDERAL EMERGENCY MANAGEMENT AGENCY

COCONINO COUNTY, AZ  
AND INCORPORATED AREAS



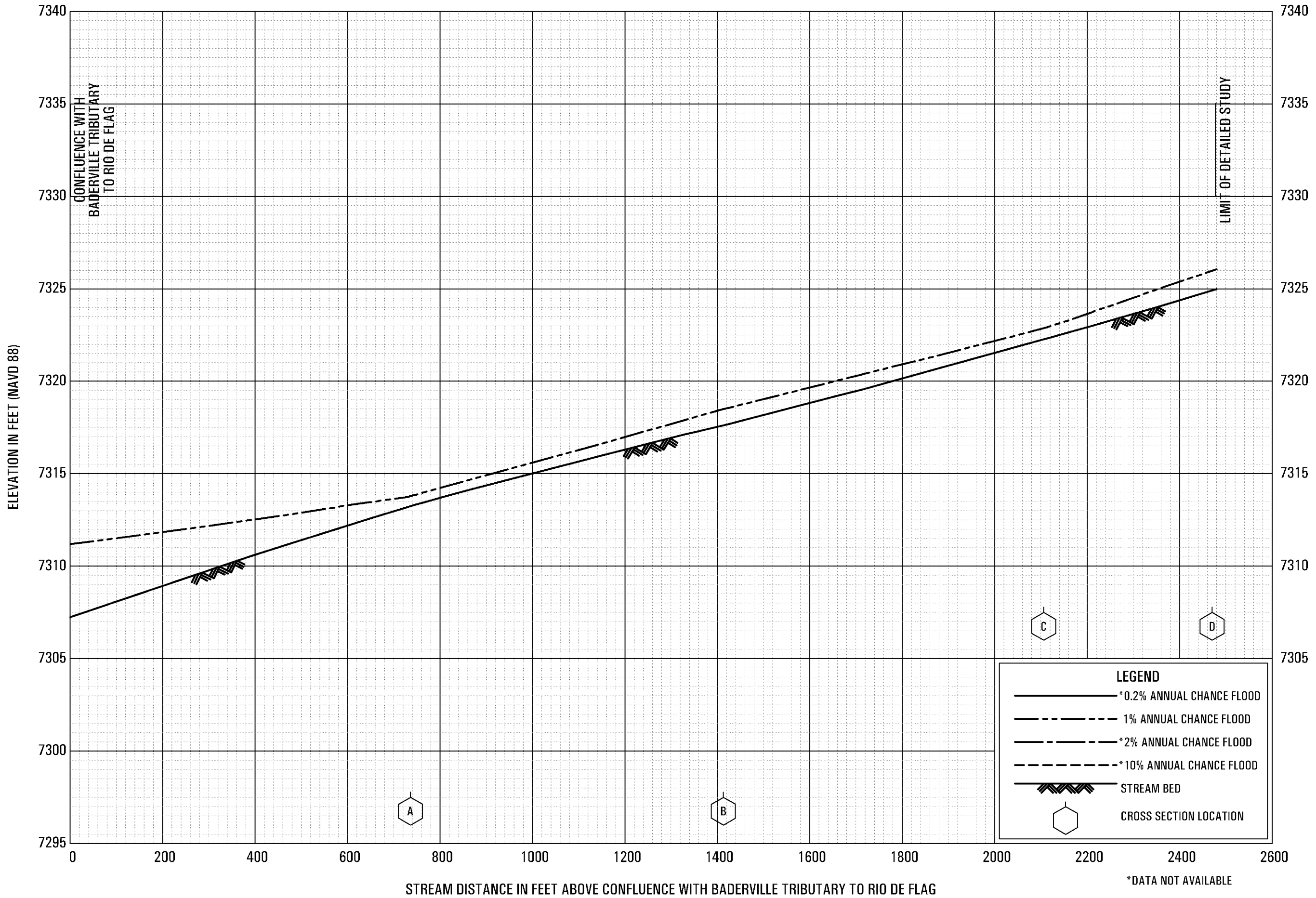
FLOOD PROFILES

TABLE TOP AIRPORT WASH

FEDERAL EMERGENCY MANAGEMENT AGENCY

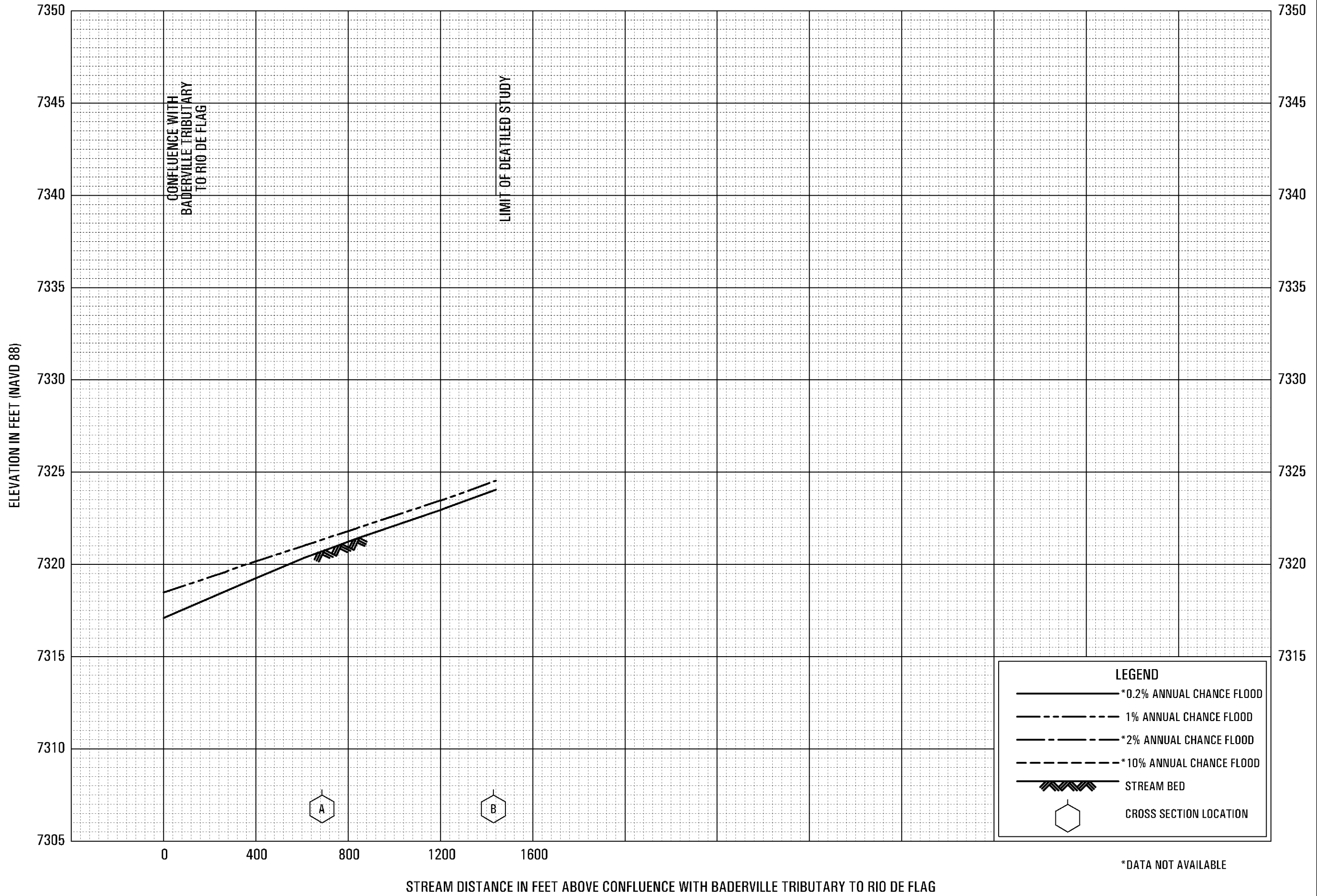
COCONINO COUNTY, AZ  
AND INCORPORATED AREAS





**FLOOD PROFILES**  
**TRIBUTARY 1 TO BADERVILLE TRIBUTARY**

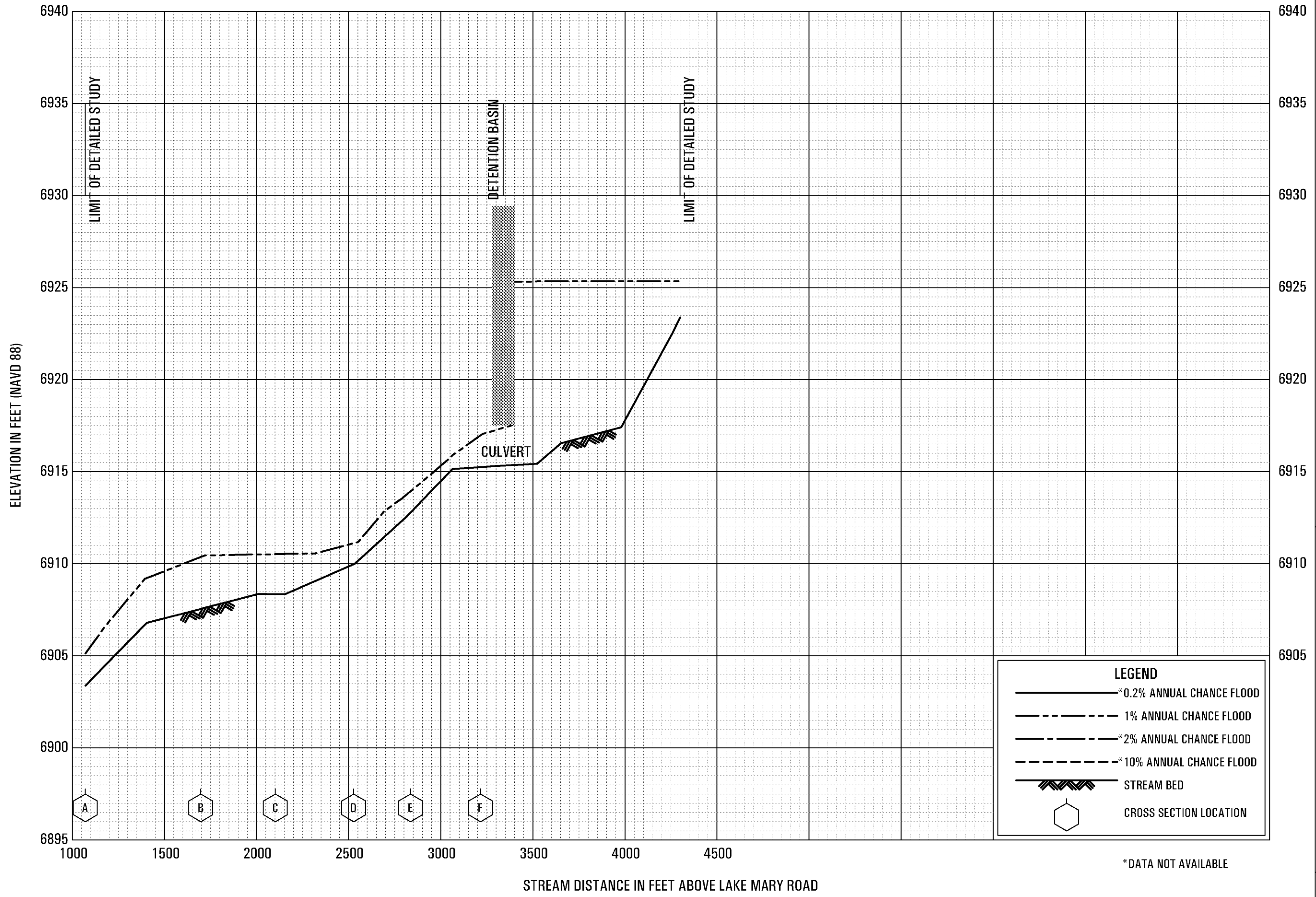
FEDERAL EMERGENCY MANAGEMENT AGENCY  
**COCONINO COUNTY, AZ**  
 AND INCORPORATED AREAS



**FLOOD PROFILES**

**TRIBUTARY 2 TO BADERVILLE TRIBUTARY**

**FEDERAL EMERGENCY MANAGEMENT AGENCY  
COCONINO COUNTY, AZ  
AND INCORPORATED AREAS**

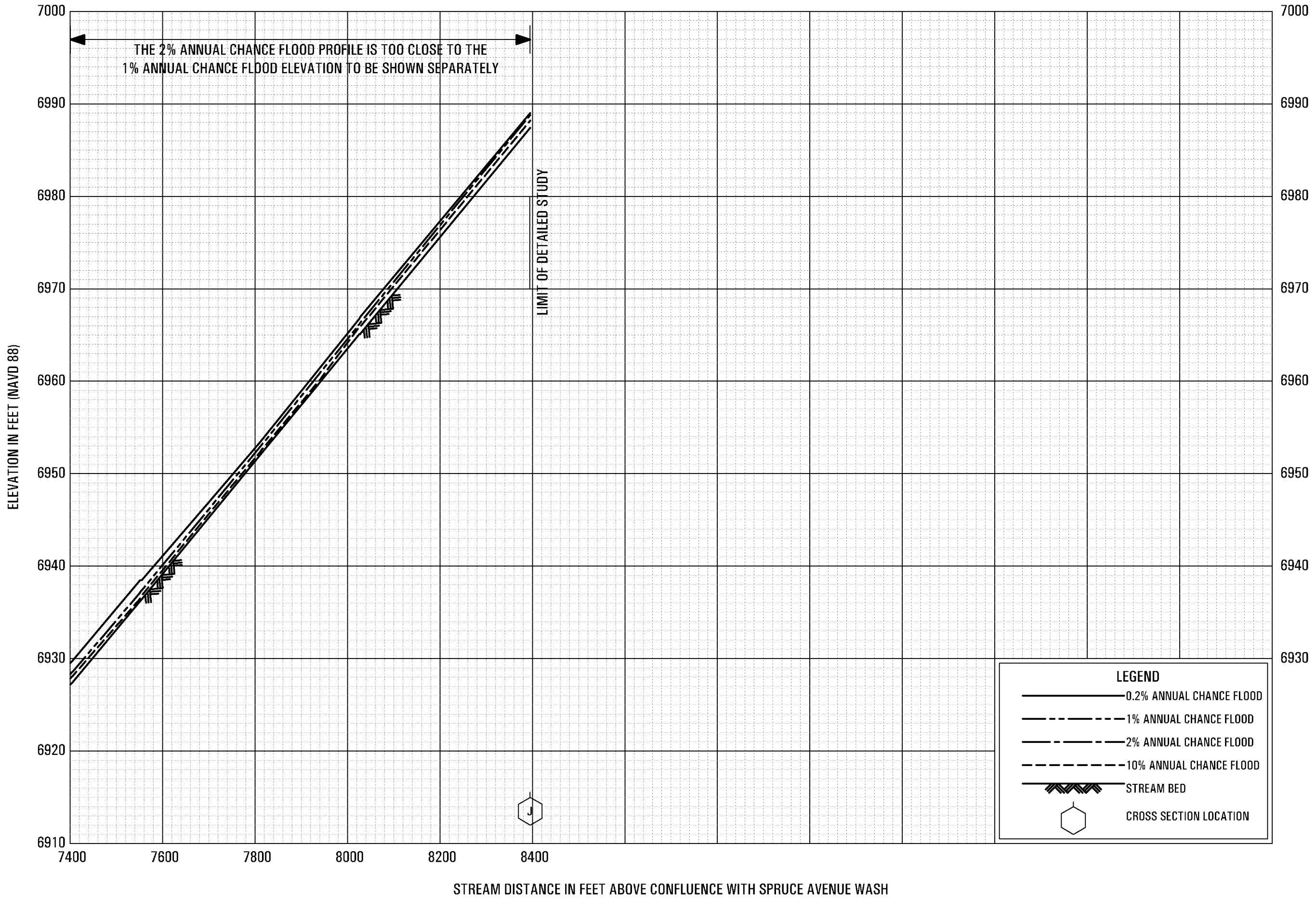


**FLOOD PROFILES**

UNNAMED WASH

FEDERAL EMERGENCY MANAGEMENT AGENCY  
**COCONINO COUNTY, AZ**  
 AND INCORPORATED AREAS





FLOOD PROFILES  
WEST STREET WASH

FEDERAL EMERGENCY MANAGEMENT AGENCY  
COCONINO COUNTY, AZ  
AND INCORPORATED AREAS