FLOOD INSURANCE STUDY

FEDERAL EMERGENCY MANAGEMENT AGENCY

VOLUME 3 OF 4

COCONINO COUNTY, ARIZONA

AND INCORPORATED AREAS

COMMUNITY NAME	COMMUNITY NUMBER
COCONINO COUNTY UNINCORPORATED AREAS	040019
FLAGSTAFF, CITY OF	040020
FREDONIA, TOWN OF	040021
HAVASUPAI INDIAN RESERVATION	040023
PAGE, CITY OF	040113
SEDONA, CITY OF	040130
TUSAYAN, TOWN OF	040139
WILLIAMS, CITY OF	040027

FEMA

REVISED:

March 21, 2023

FLOOD INSURANCE STUDY NUMBER
04005CV003C
Version Number 2.4.3.5

TABLE OF CONTENTS
Volume 1

		Page
SECTION 1.0 – INTRODUCTION		**1**
1.1	The National Flood Insurance Program	1
1.2	Purpose of this Flood Insurance Study Report	2
1.3	Jurisdictions Included in the Flood Insurance Study Project	2
1.4	Considerations for using this Flood Insurance Study Report	15
SECTION 2.0 – FLOODPLAIN MANAGEMENT APPLICATIONS		**27**
2.1	Floodplain Boundaries	27
2.2	Floodways	35
2.3	Base Flood Elevations	36
2.4	Non-Encroachment Zones	37
2.5	Coastal Flood Hazard Areas	37
2.5.1	Water Elevations and the Effects of Waves	37
2.5.2	Floodplain Boundaries and BFEs for Coastal Areas	38
2.5.3	Coastal High Hazard Areas	38
2.5.4	Limit of Moderate Wave Action	38
SECTION 3.0 – INSURANCE APPLICATIONS		**38**
3.1	National Flood Insurance Program Insurance Zones	38
SECTION 4.0 – AREA STUDIED		**39**
4.1	Basin Description	39
4.2	Principal Flood Problems	43
4.3	Non-Levee Flood Protection Measures	47
4.4	Levees	50
SECTION 5.0 – ENGINEERING METHODS		**50**
5.1	Hydrologic Analyses	50
5.2	Hydraulic Analyses	63

Figures – Volume 1

	Page
Figure 1: FIRM Panel Index	17
Figure 2: FIRM Notes to Users	20
Figure 3: Map Legend for FIRM	23
Figure 4: Floodway Schematic	36
Figure 5: Wave Runup Transect Schematic	38
Figure 6: Coastal Transect Schematic	38
Figure 7: Frequency Discharge-Drainage Area Curves	62

TABLE OF CONTENTS
Volume 1 *(continued)*

Tables – Volume 1

	Page
Table 1: Listing of NFIP Jurisdictions	3
Table 2: Flooding Sources Included in this FIS Report	28
Table 3: Flood Zone Designations by Community	38
Table 4: Basin Characteristics	39
Table 5: Principal Flood Problems	43
Table 6: Historic Flooding Elevations	47
Table 7: Non-Levee Flood Protection Measures	47
Table 8: Levees	50
Table 9: Summary of Discharges	51
Table 10: Summary of Non-Coastal Stillwater Elevations	62
Table 11: Stream Gage Information used to Determine Discharges	63
Table 12: Summary of Hydrologic and Hydraulic Analyses	64

Volume 2

		Page
SECTION 5.0 – ENGINEERING METHODS *(continued)*		
5.3	Coastal Analyses	103
5.3.1	Total Stillwater Elevations	104
5.3.2	Waves	104
5.3.3	Coastal Erosion	104
5.3.4	Wave Hazard Analyses	104
5.4	Alluvial Fan Analyses	104
SECTION 6.0 – MAPPING METHODS		**104**
6.1	Vertical and Horizontal Control	104
6.2	Base Map	106
6.3	Floodplain and Floodway Delineation	107
6.4	Coastal Flood Hazard Mapping	170
6.5	FIRM Revisions	170
6.5.1	Letters of Map Amendment	170
6.5.2	Letters of Map Revision Based on Fill	170
6.5.3	Letters of Map Revision	171
6.5.4	Physical Map Revisions	171
6.5.5	Contracted Restudies	172
6.5.6	Community Map History	172
SECTION 7.0 – CONTRACTED STUDIES AND COMMUNITY COORDINATION		**174**
7.1	Contracted Studies	174
7.2	Community Meetings	176
SECTION 8.0 – ADDITIONAL INFORMATION		**179**
SECTION 9.0 – BIBLIOGRAPHY AND REFERENCES		**180**

TABLE OF CONTENTS
Volume 2 *(continued)*

Figures – Volume 2

Figure 8: 1-Percent-Annual-Chance Total Stillwater Elevations for Coastal Areas 104
Figure 9: Transect Location Map 104

Tables – Volume 2

	Page
Table 12: Summary of Hydrologic and Hydraulic Analyses (continued)	96
Table 13: Roughness Coefficients	103
Table 14: Summary of Coastal Analyses	103
Table 15: Tide Gage Analysis Specifics	104
Table 16: Coastal Transect Parameters	104
Table 17: Summary of Alluvial Fan Analyses	104
Table 18: Results of Alluvial Fan Analyses	104
Table 19: Countywide Vertical Datum Conversion	105
Table 20: Stream-Based Vertical Datum Conversion	105
Table 21: Base Map Sources	106
Table 22: Summary of Topographic Elevation Data used in Mapping	108
Table 23: Floodway Data	111
Table 24: Flood Hazard and Non-Encroachment Data for Selected Streams	170
Table 25: Summary of Coastal Transect Mapping Considerations	170
Table 26: Incorporated Letters of Map Change	171
Table 27: Community Map History	173
Table 28: Summary of Contracted Studies Included in this FIS Report	174
Table 29: Community Meetings	177
Table 30: Map Repositories	179
Table 31: Additional Information	180
Table 32: Bibliography and References	181

Volume 3

Exhibits – Volume 3

Flood Profiles	Panel
Baderville Tributary to Rio de Flag	01-03 P
Bow and Arrow Wash	04-07 P
Cataract Creek	08-11 P
Cataract Creek Tributary	12-15 P
Cemetary Wash	16-17 P
Clay Avenue Wash	18-20 P
Clay Avenue Wash Split Flow	21 P
Country Club Wash	22 P
Dewey Grade Wash	23 P
Fanning Drive Wash	24-28 P

TABLE OF CONTENTS
Volume 3

Exhibits - *Volume 3 (continued)*

Flood Profiles *(continued)*	Panel
Golf Course Creek	29-30 P
Gravesite Wash	31 P
Harrenburg Wash	32 P
Holy Cross Wash	33 P
Howard Draw Wash	34-35 P
Kanab Creek	36-37 P
Margs Draw Wash	38 P
Memorial Knolls Wash	39-40 P
Memorial Park Wash	41-44 P
Morgan Wash	45-46 P
Mountainaire Wash	47-49 P
Munds Canyon Creek	50-55 P
Munds Park Wash	56-57 P
Oak Creek	58-72 P
O'Neil Springs Wash	73-75 P
O'Neil Tank Wash	76 P
Painted Memorial Wash	77 P
Peaceful Valley Wash	78-79 P
Peak View Wash	80 P
Penstock Avenue Wash	81-83 P
Pumphouse Wash	84-87 P

Volume 4

Exhibits – Volume 4

Rio de Flag	88-109 P
Rio de Flag Split Flow	110 P
San Miguel Wash	111 P
Santa Fe Wash East	112-115 P
Santa Fe Wash West	116-119 P
School Soldier Wash	120-124 P
Schoolhouse Draw	125-126 P
Schultz Creek	127-131 P
Sinclair Wash	132-135 P
Soldier Wash	136-138 P
Spruce Avenue Wash	139-143 P
Switzer Canyon Wash	144-155 P
Table Top Airport Wash	156-158 P
Tributary 1 to Baderville Tributary	160 P
Tributary 2 to Baderville Tributary	161 P
Unnamed Wash	162 P
West Street Wash	163-164 P

Published Separately

Flood Insurance Rate Map (FIRM)

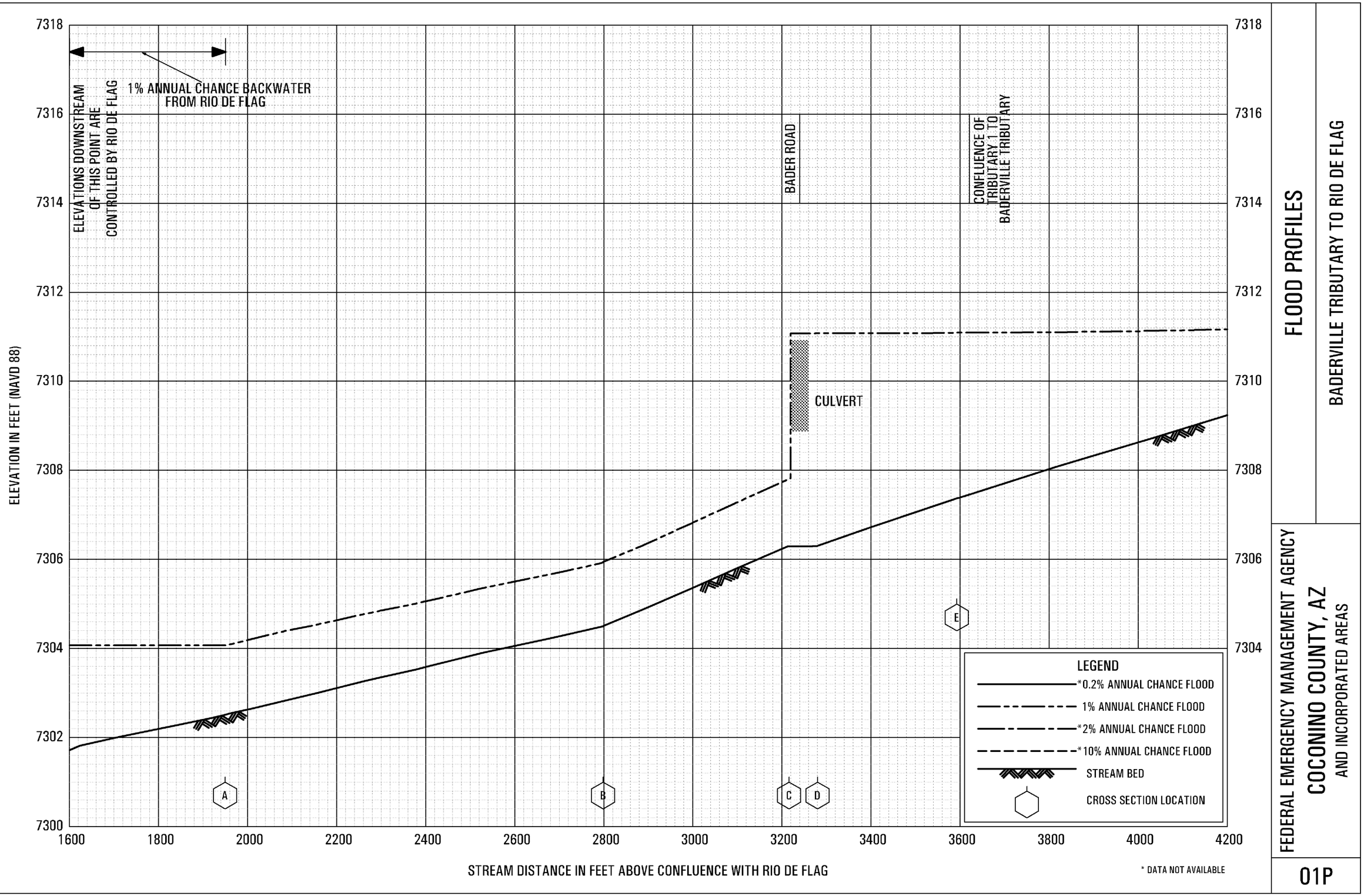

FLOOD PROFILES

BADERVILLE TRIBUTARY TO RIO DE FLAG

FEDERAL EMERGENCY MANAGEMENT AGENCY

COCONINO COUNTY, AZ

AND INCORPORATED AREAS

01P

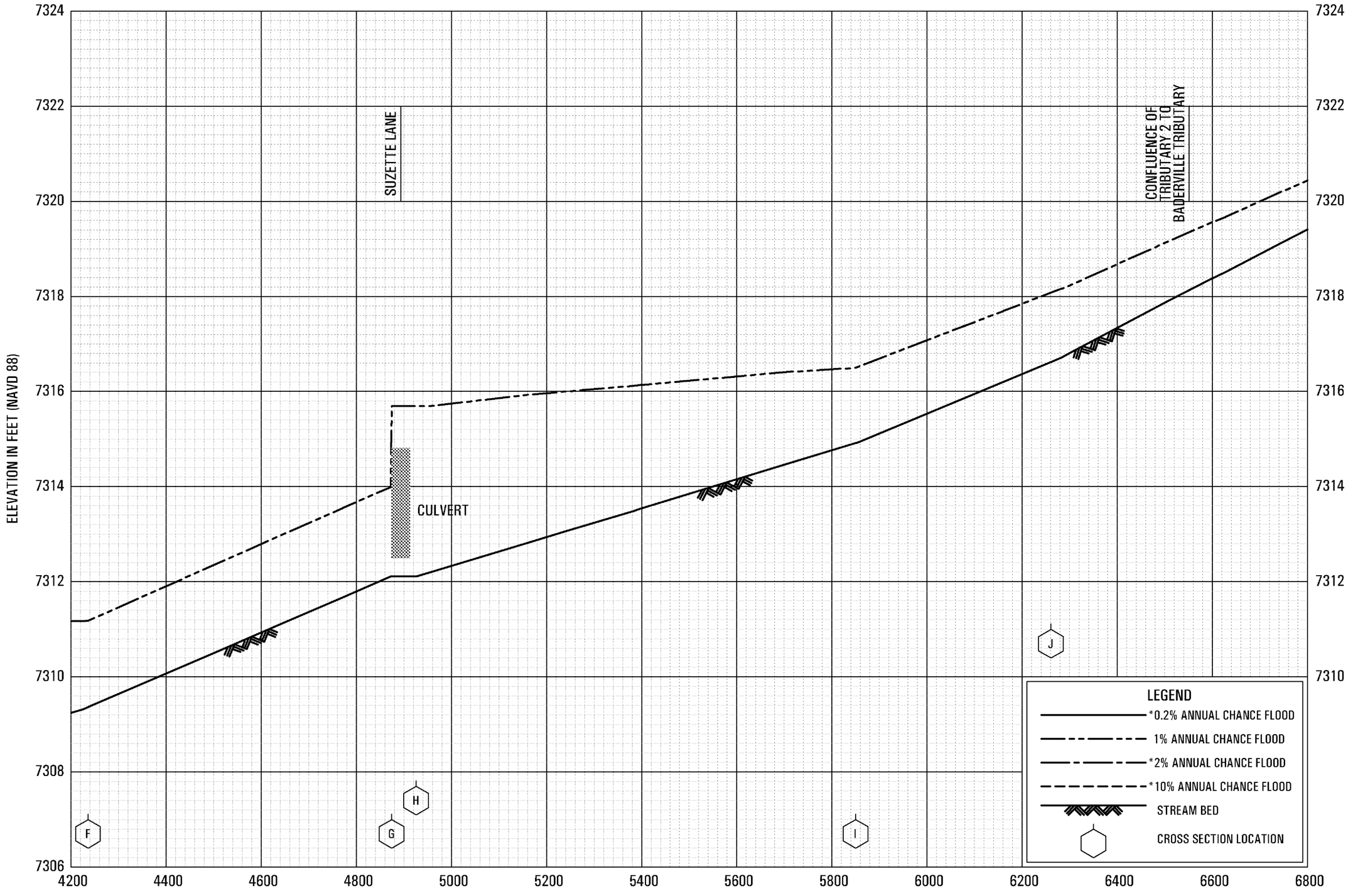

FLOOD PROFILES

BADERVILLE TRIBUTARY TO RIO DE FLAG

FEDERAL EMERGENCY MANAGEMENT AGENCY

COCONINO COUNTY, AZ

AND INCORPORATED AREAS

02P

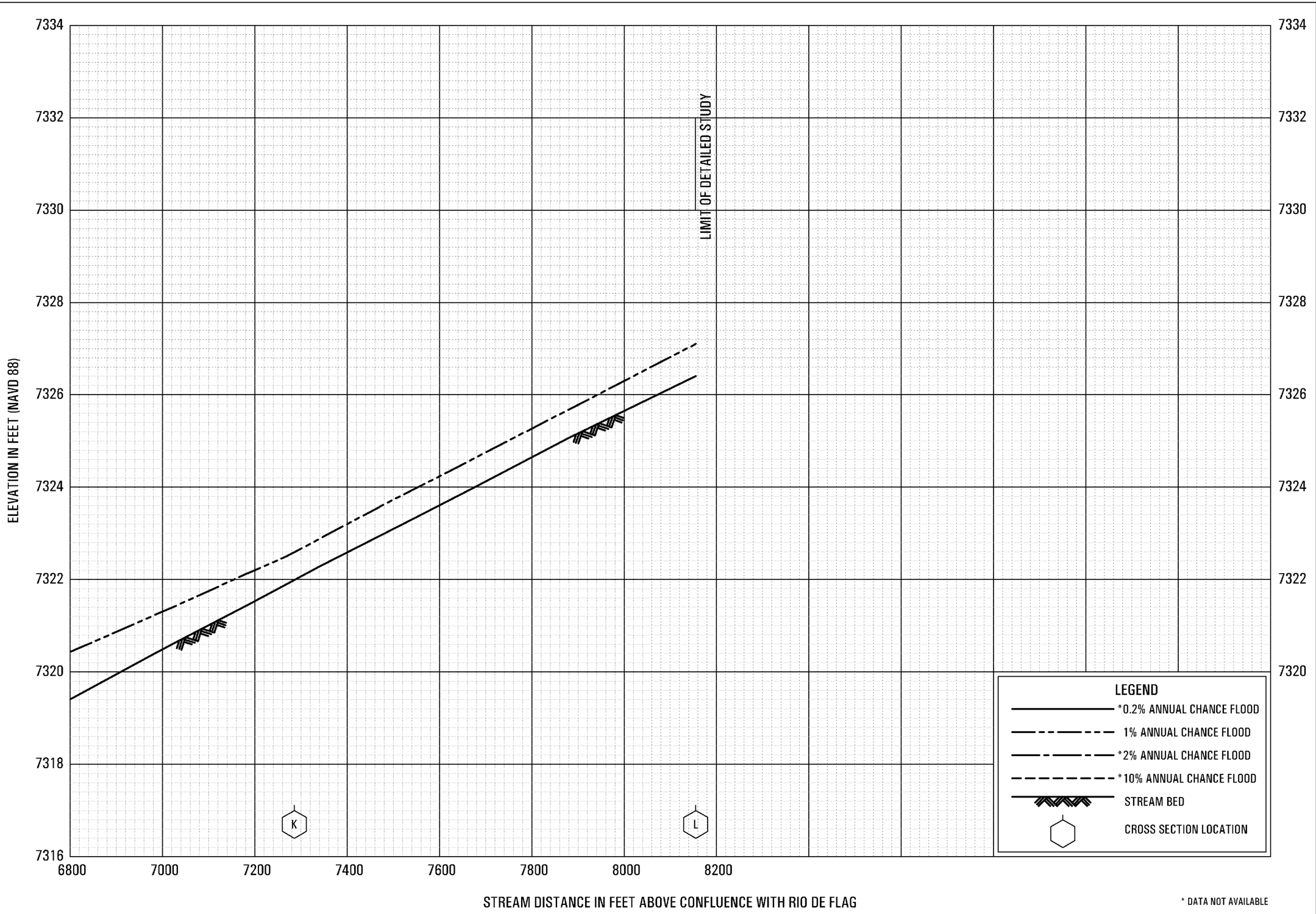

FLOOD PROFILES

BADERVILLE TRIBUTARY TO RIO DE FLAG

FEDERAL EMERGENCY MANAGEMENT AGENCY

COCONINO COUNTY, AZ

AND INCORPORATED AREAS

03P

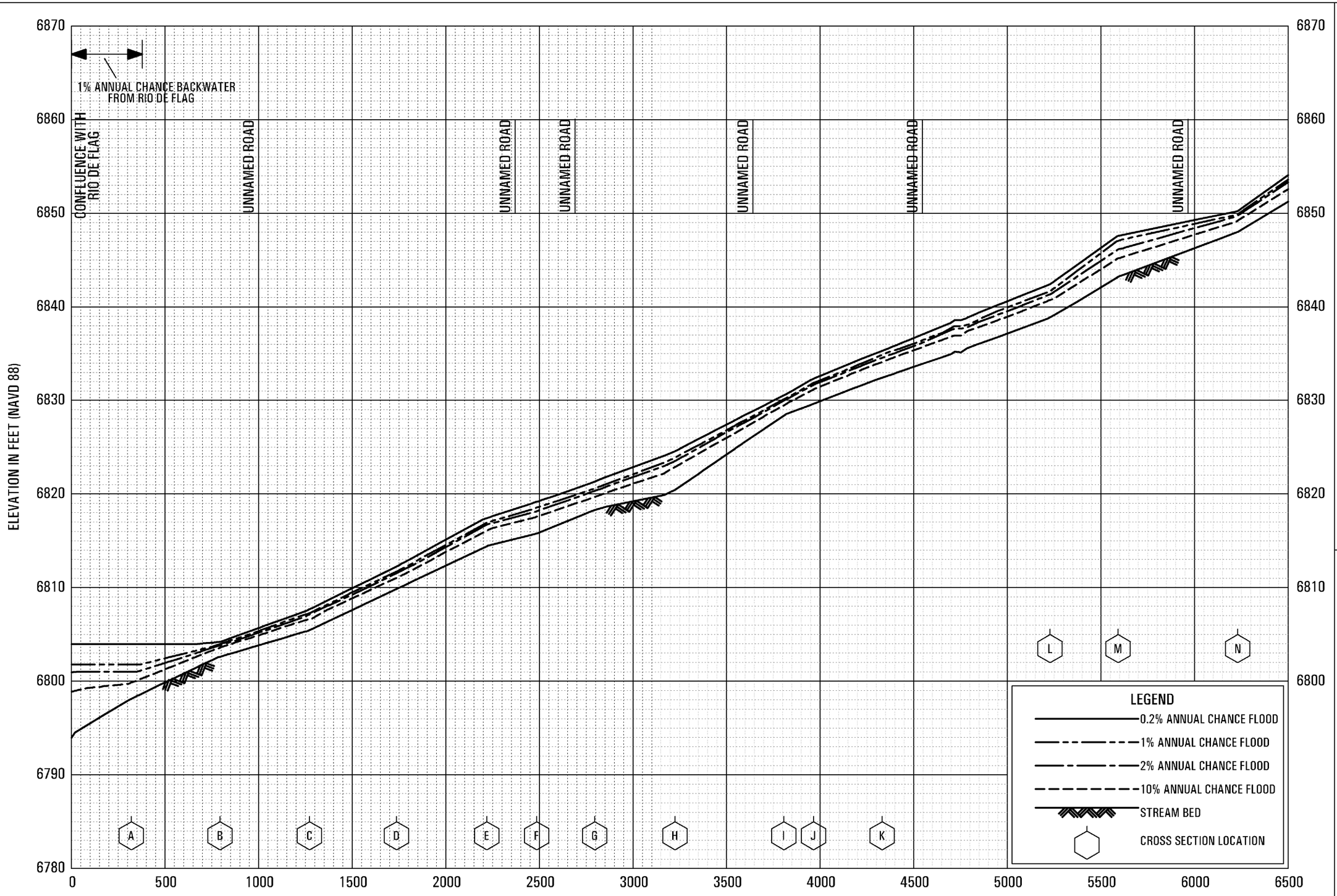

FLOOD PROFILES

BOW AND ARROW WASH

FEDERAL EMERGENCY MANAGEMENT AGENCY

COCONINO COUNTY, AZ

AND INCORPORATED AREAS

04P

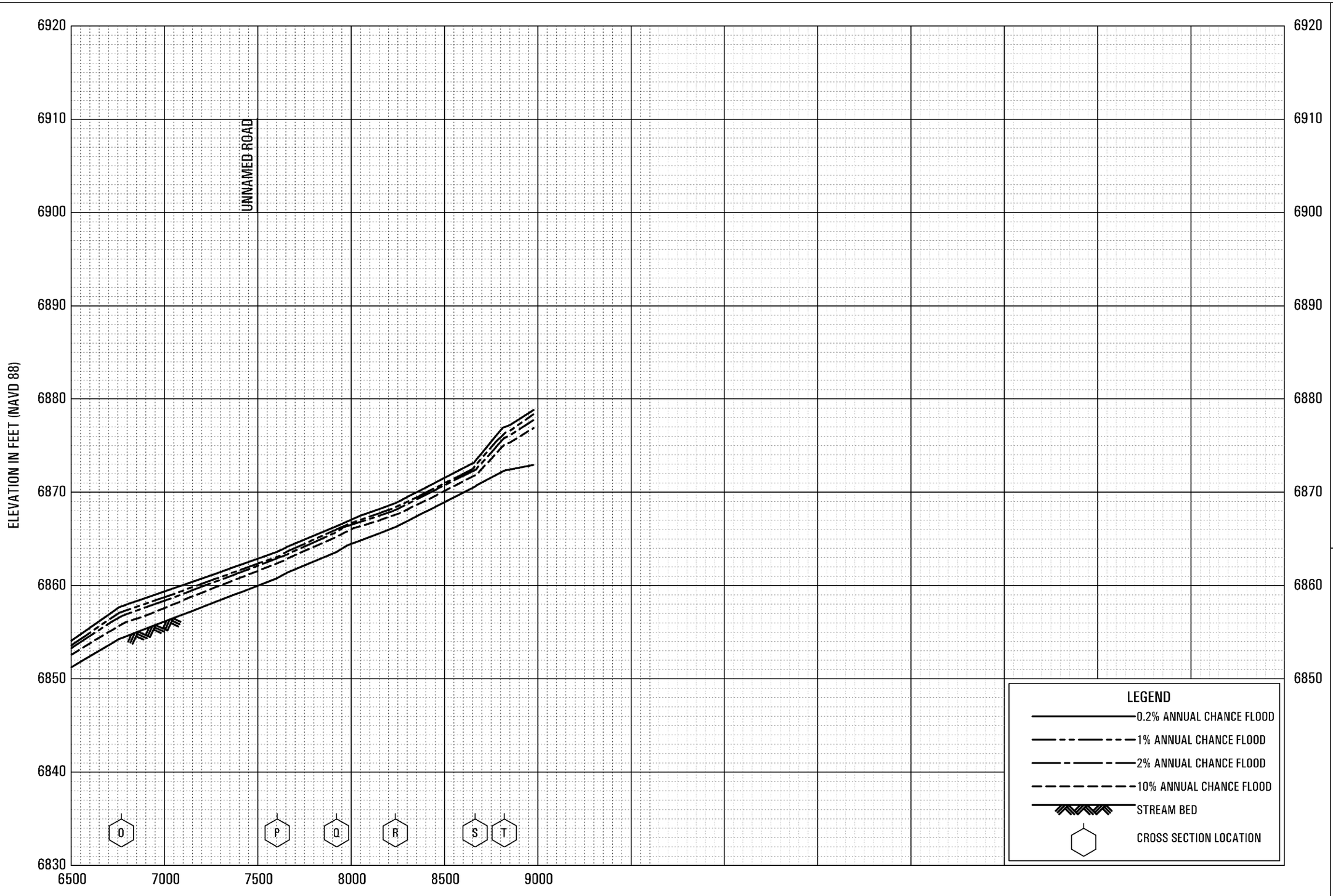

FLOOD PROFILES

BOW AND ARROW WASH

FEDERAL EMERGENCY MANAGEMENT AGENCY

COCONINO COUNTY, AZ

AND INCORPORATED AREAS

05P

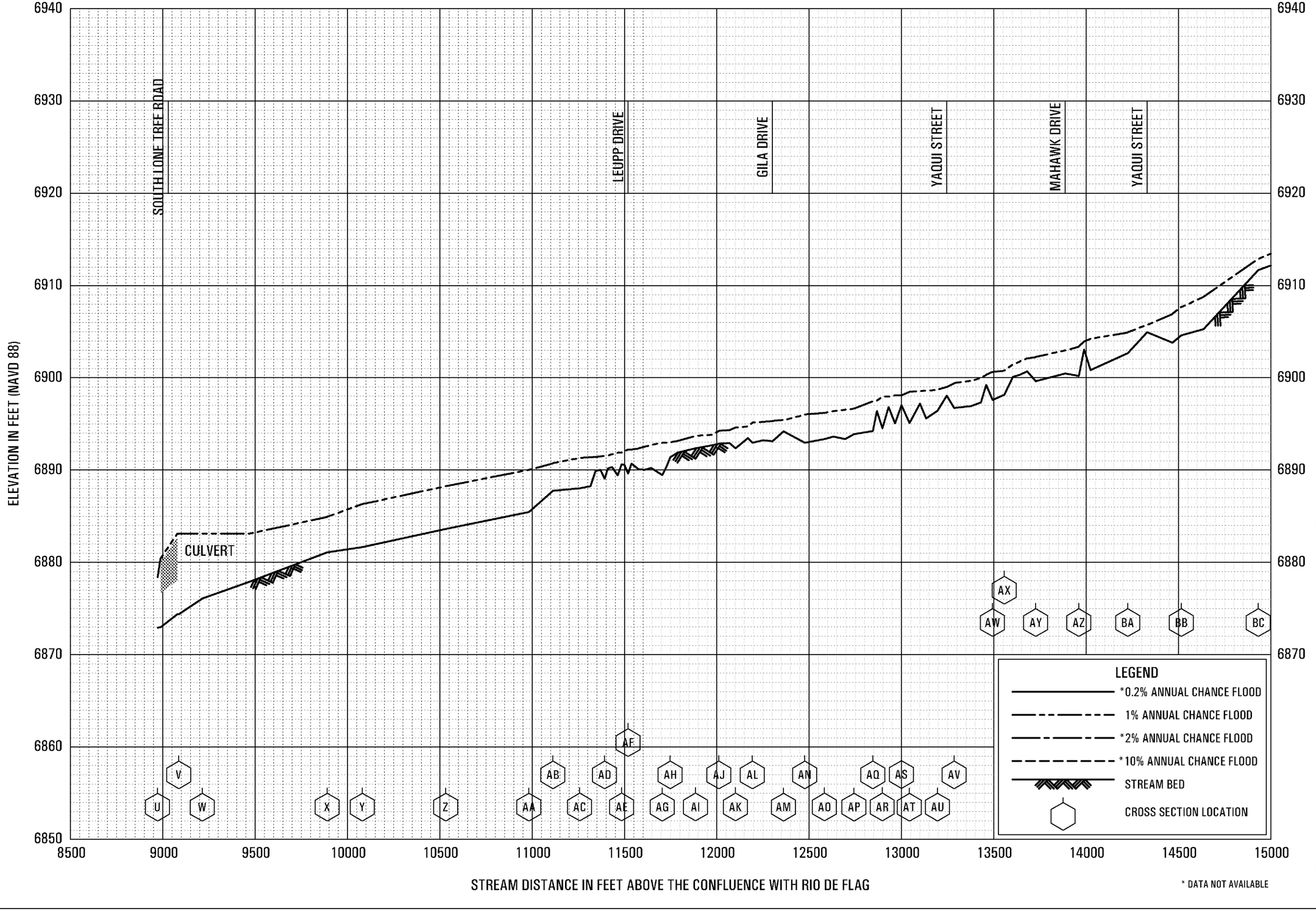

FLOOD PROFILES

BOW AND ARROW WASH

FEDERAL EMERGENCY MANAGEMENT AGENCY

COCONINO COUNTY, AZ

AND INCORPORATED AREAS

06P

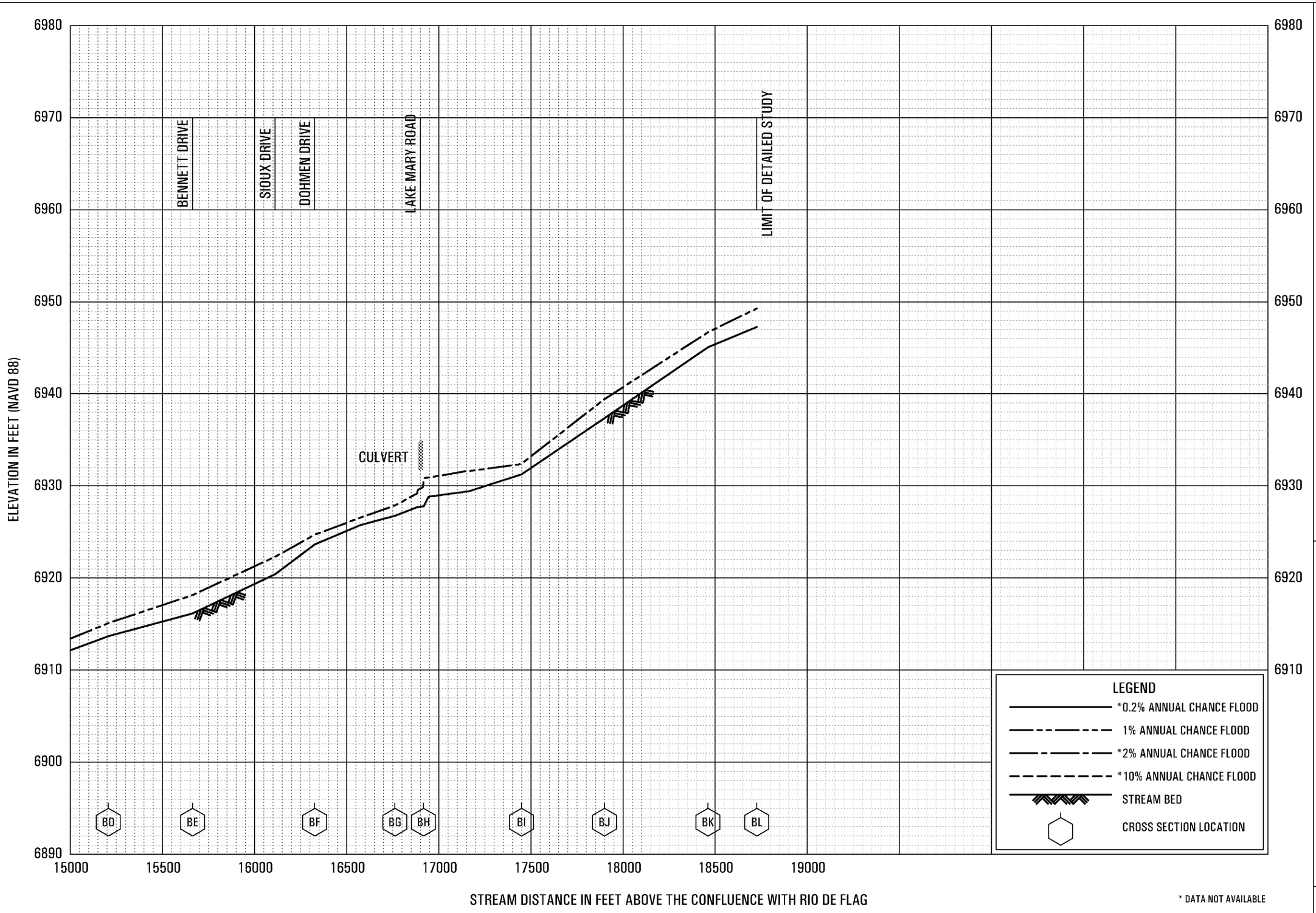

FLOOD PROFILES

BOW AND ARROW WASH

FEDERAL EMERGENCY MANAGEMENT AGENCY

COCONINO COUNTY, AZ

AND INCORPORATED AREAS

07P

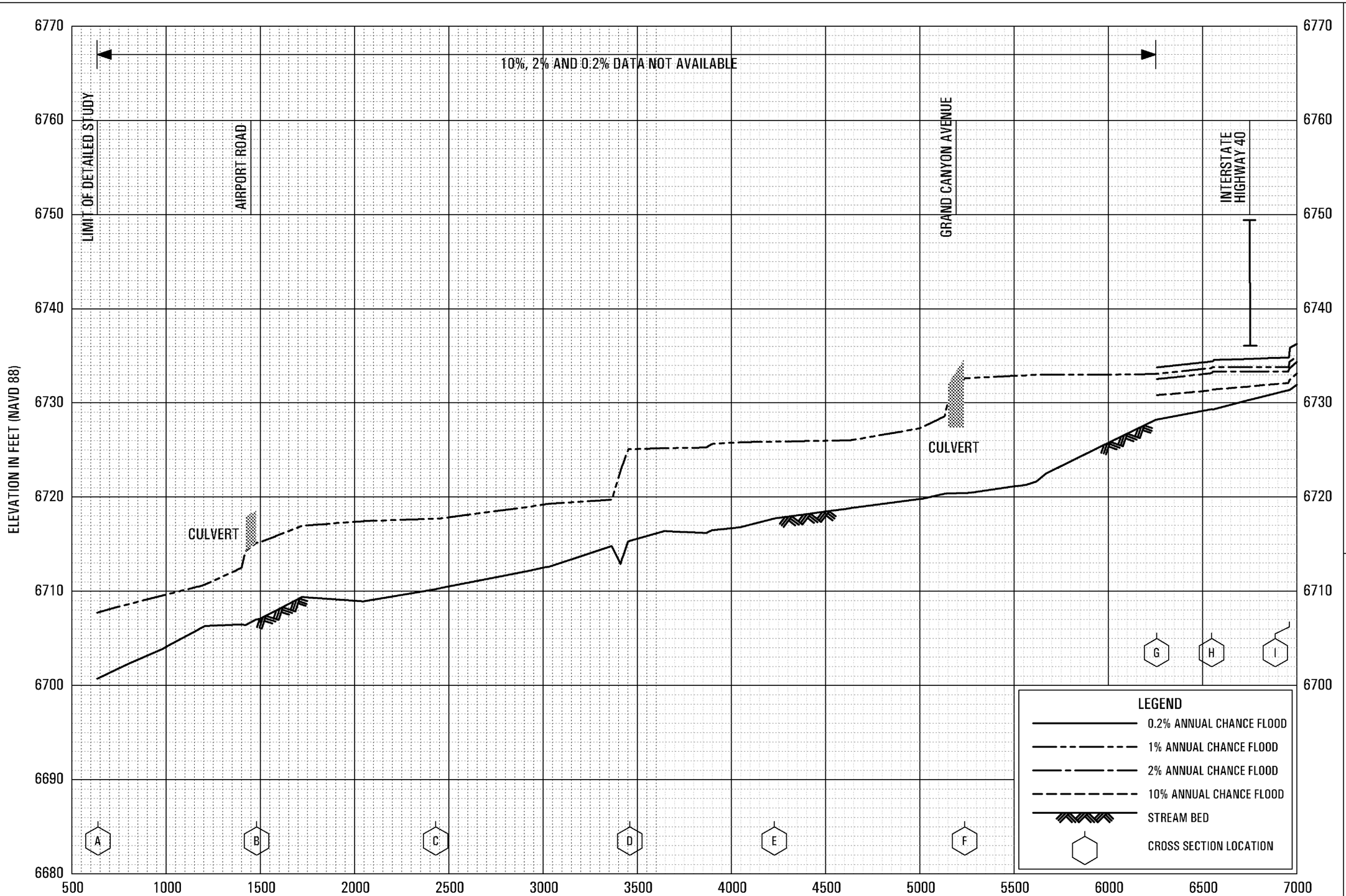

FLOOD PROFILES

CATARACT CREEK

FEDERAL EMERGENCY MANAGEMENT AGENCY

COCONINO COUNTY, AZ

AND INCORPORATED AREAS

08P

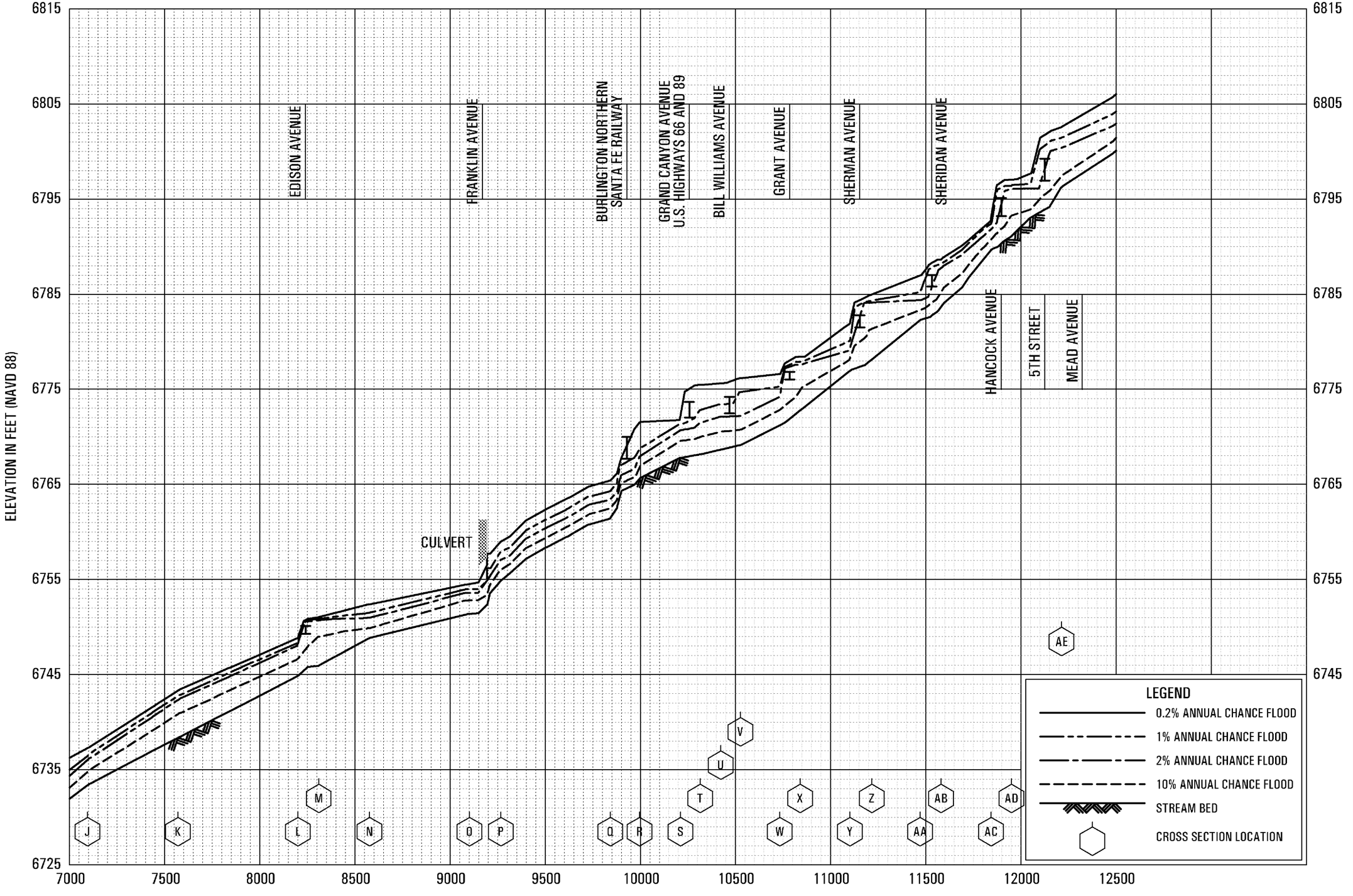

FLOOD PROFILES

CATARACT CREEK

FEDERAL EMERGENCY MANAGEMENT AGENCY

COCONINO COUNTY, AZ

AND INCORPORATED AREAS

09P

FLOOD PROFILES

CATARACT CREEK

FEDERAL EMERGENCY MANAGEMENT AGENCY

COCONINO COUNTY, AZ

AND INCORPORATED AREAS

10P

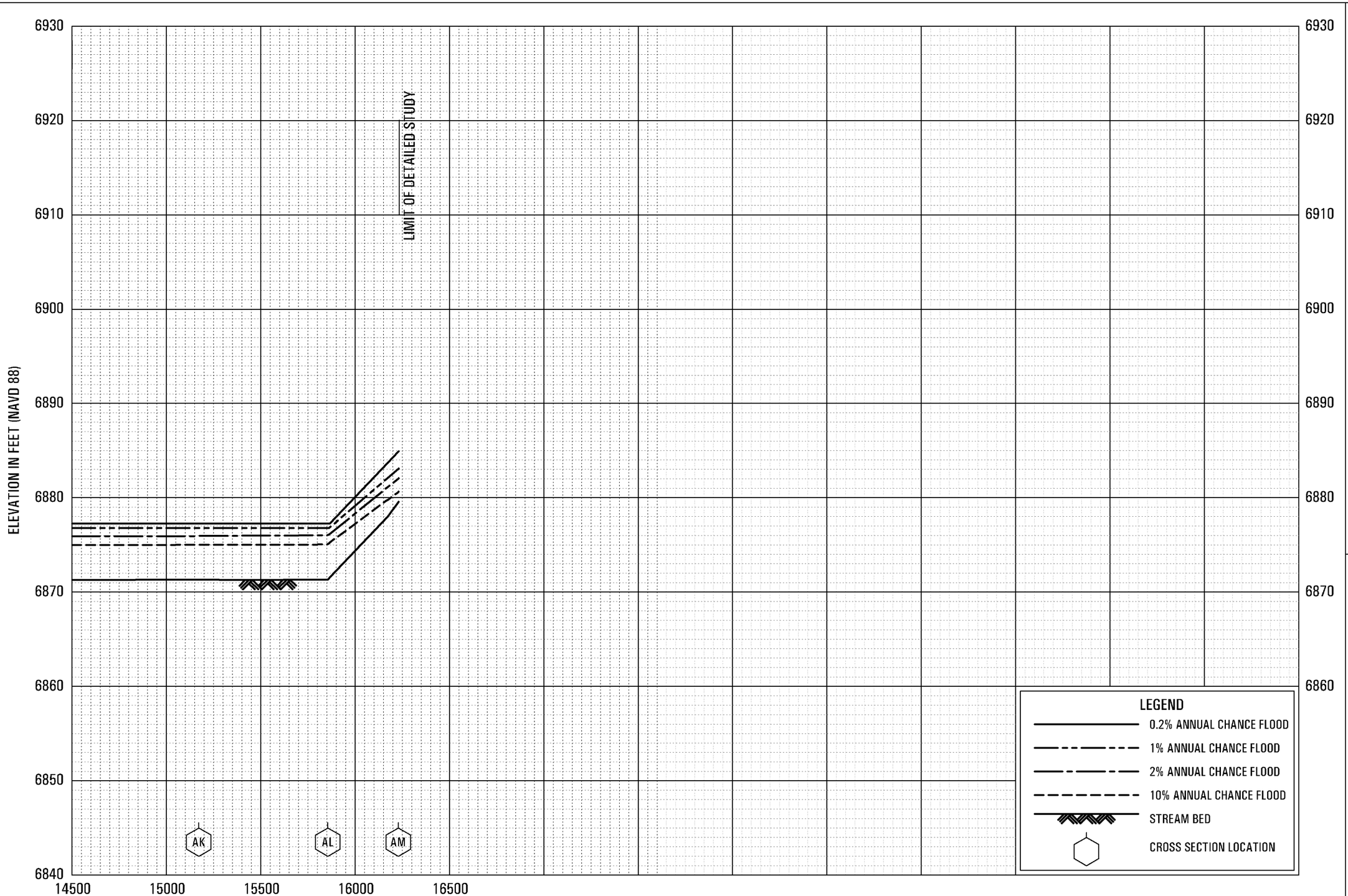

FLOOD PROFILES

CATARACT CREEK

FEDERAL EMERGENCY MANAGEMENT AGENCY

COCONINO COUNTY, AZ

AND INCORPORATED AREAS

11P

FLOOD PROFILES

CATARACT CREEK TRIBUTARY

FEDERAL EMERGENCY MANAGEMENT AGENCY

COCONINO COUNTY, AZ

AND INCORPORATED AREAS

ELEVATION IN FEET (NAVD 88)

6930
6920
6910
6900
6890
6880
6870
6860
6850
6840

UPPER SAGINAW RESERVOIR DAM

C
D
E

LEGEND
0.2% ANNUAL CHANCE FLOOD
1% ANNUAL CHANCE FLOOD
2% ANNUAL CHANCE FLOOD
10% ANNUAL CHANCE FLOOD
STREAM BED
CROSS SECTION LOCATION

8600 8700 8800 8900 9000 9100 9200 9300 9400 9500 9600 9700 9800 9900

STREAM DISTANCE IN FEET ABOVE CONFLUENCE WITH WEST CATARACT CREEK

FLOOD PROFILES

CATARACT CREEK TRIBUTARY

FEDERAL EMERGENCY MANAGEMENT AGENCY

COCONINO COUNTY, AZ
AND INCORPORATED AREAS

13P

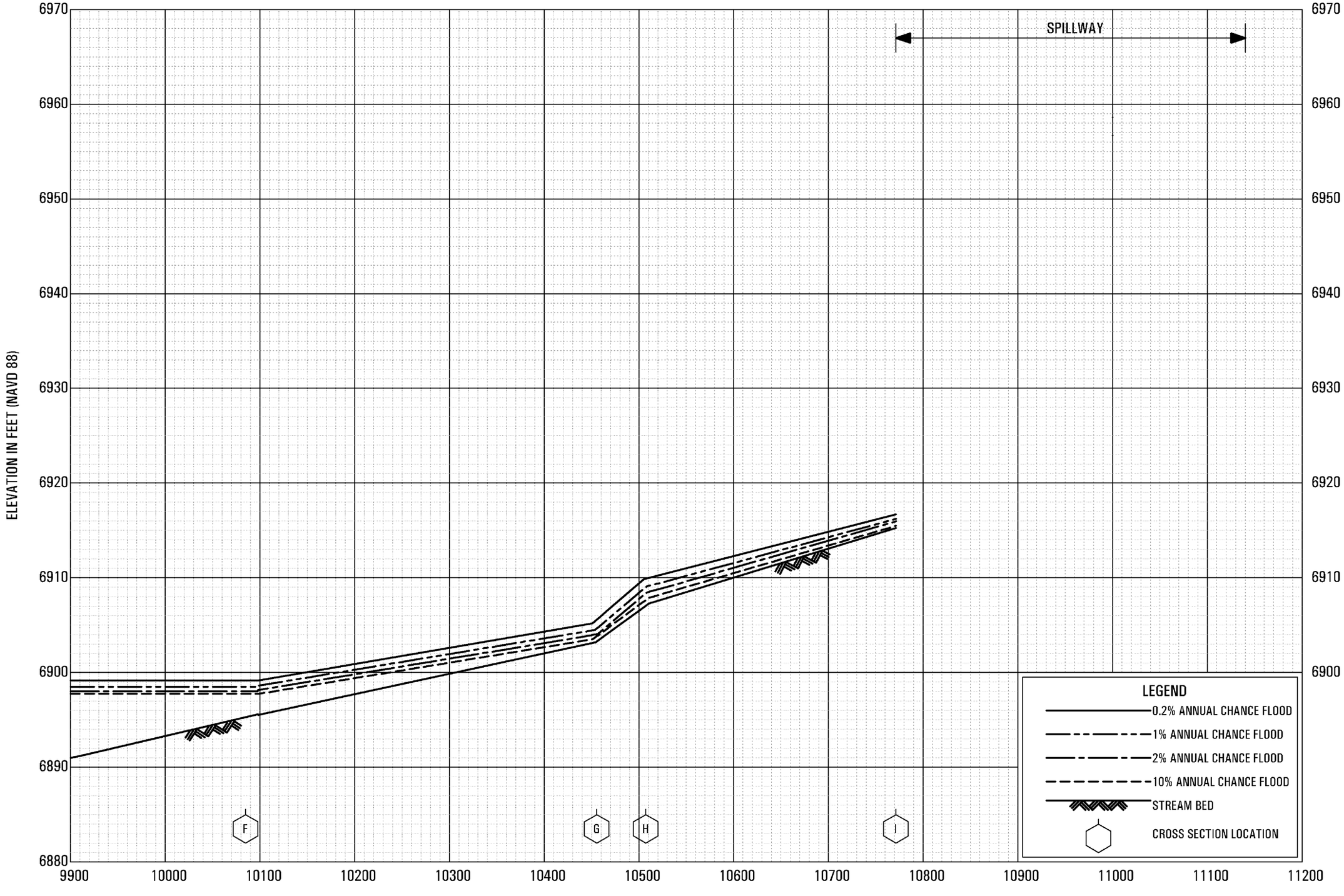

FLOOD PROFILES

CATARACT CREEK TRIBUTARY

FEDERAL EMERGENCY MANAGEMENT AGENCY

COCONINO COUNTY, AZ

AND INCORPORATED AREAS

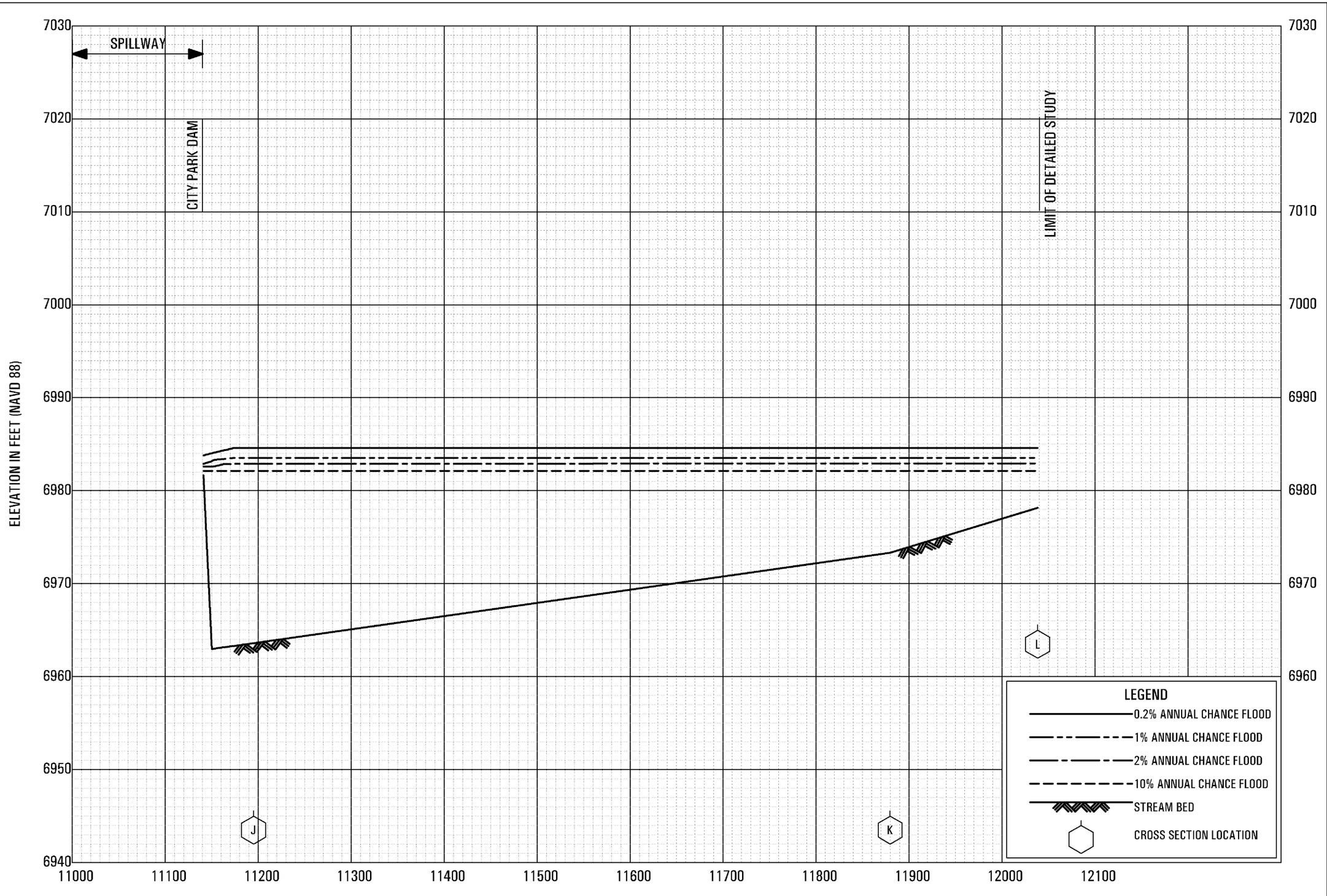

FLOOD PROFILES

CATARACT CREEK TRIBUTARY

FEDERAL EMERGENCY MANAGEMENT AGENCY

COCONINO COUNTY, AZ

AND INCORPORATED AREAS

THE 0.2% ANNUAL CHANCE FLOOD PROFILE IS TOO CLOSE TO THE
1% ANNUAL CHANCE ELEVATION TO BE SHOWN SEPARATELY

LIMIT OF DETAILED STUDY

CATARACT CREEK ROAD

BURLINGTON NORTHERN SANTA FE RAILWAY

ELEVATION IN FEET (NAVD 88)

6810
6800
6790
6780
6770
6760
6750
6740
6730
6720

600 800 1000 1200 1400 1600 1800 2000 2200 2400 2600 2800 3000 3200

STREAM DISTANCE IN FEET ABOVE CONFLUENCE WITH WEST CATARACT CREEK

A B C D E F

LEGEND
- 0.2% ANNUAL CHANCE FLOOD
- 1% ANNUAL CHANCE FLOOD
- 2% ANNUAL CHANCE FLOOD
- 10% ANNUAL CHANCE FLOOD
- STREAM BED
- CROSS SECTION LOCATION

FLOOD PROFILES

CEMETARY WASH

FEDERAL EMERGENCY MANAGEMENT AGENCY
COCONINO COUNTY, AZ
AND INCORPORATED AREAS

16P

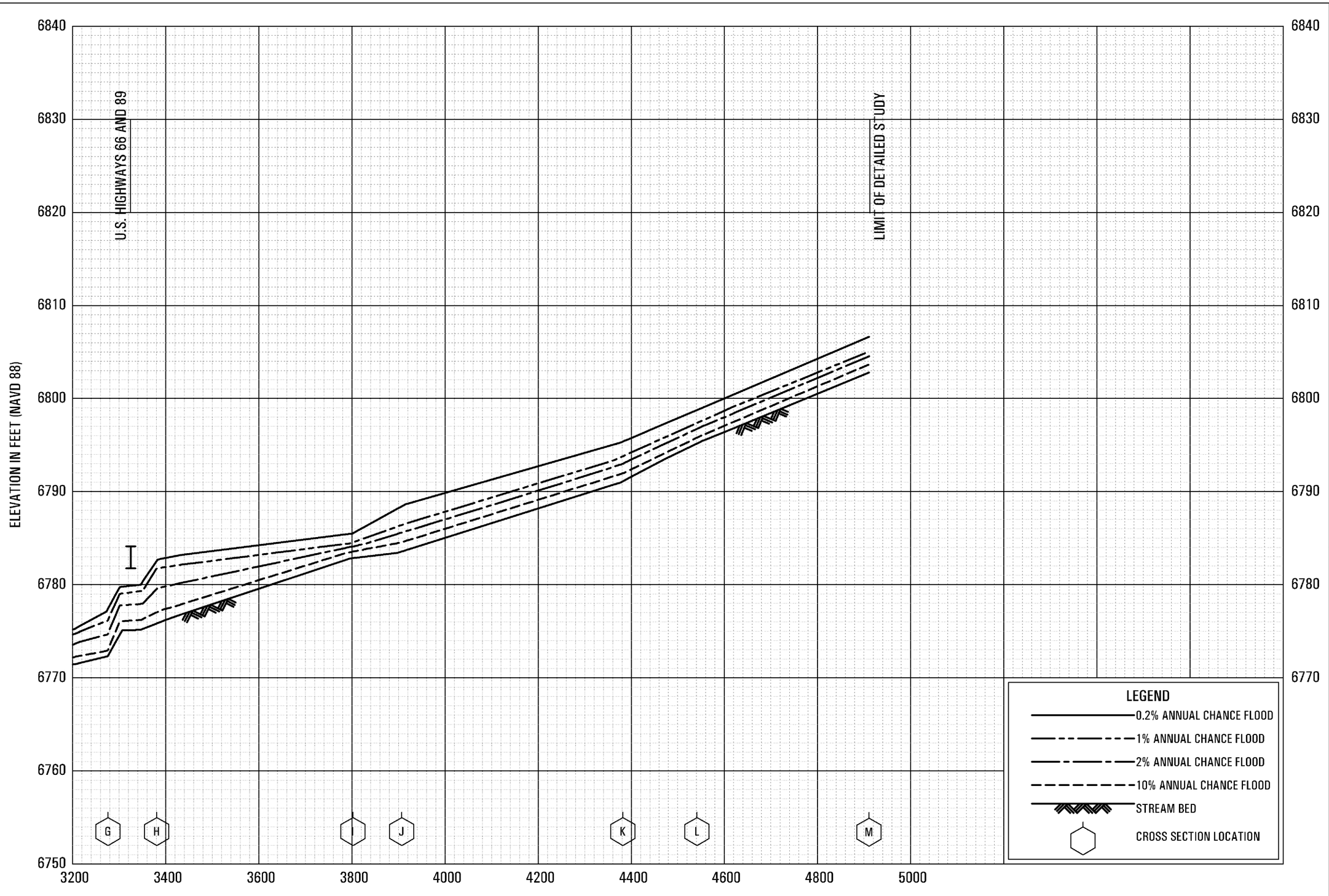

FLOOD PROFILES

CEMETARY WASH

FEDERAL EMERGENCY MANAGEMENT AGENCY

COCONINO COUNTY, AZ

AND INCORPORATED AREAS

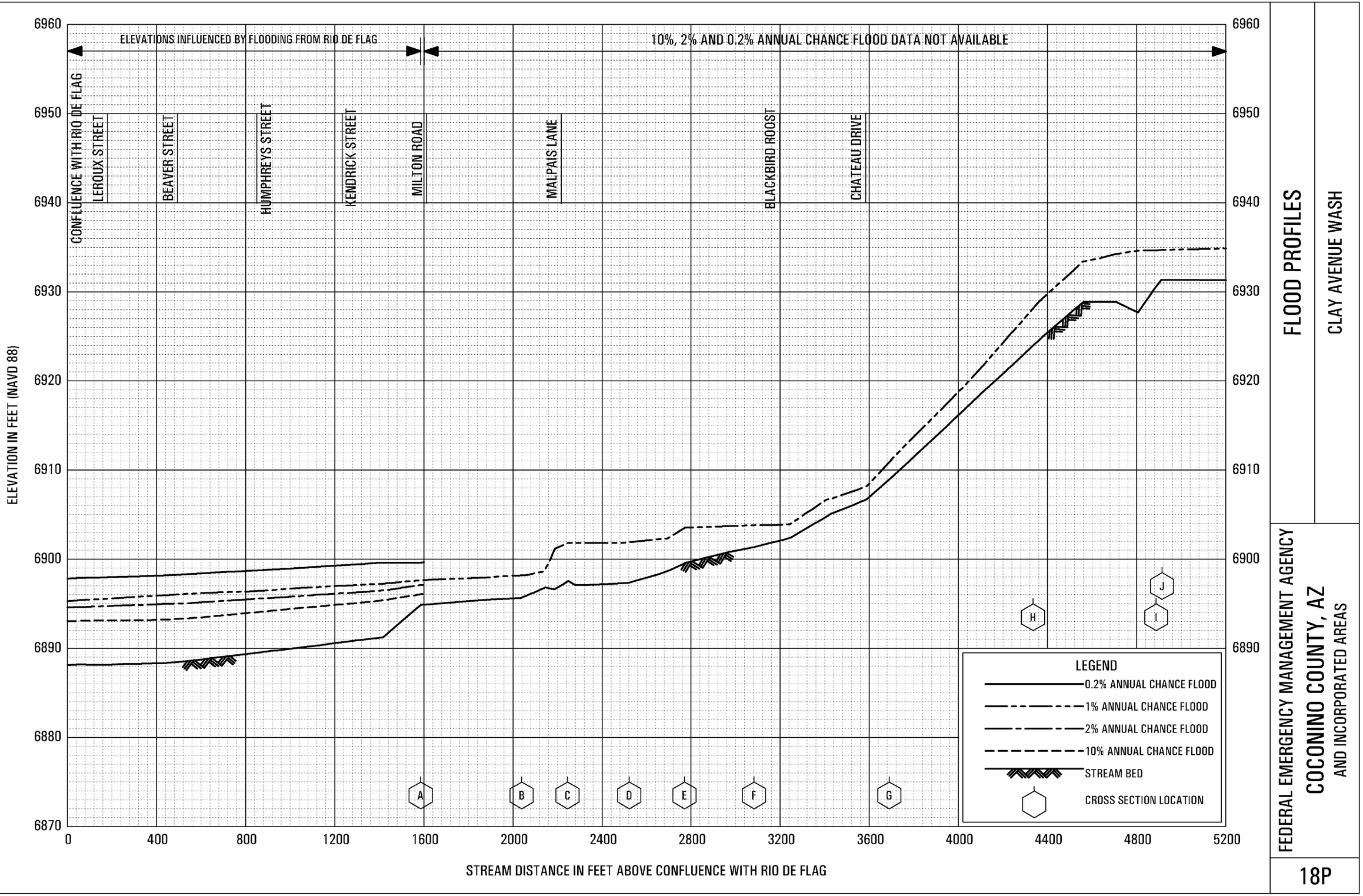

FLOOD PROFILES

CLAY AVENUE WASH

FEDERAL EMERGENCY MANAGEMENT AGENCY

COCONINO COUNTY, AZ

AND INCORPORATED AREAS

18P

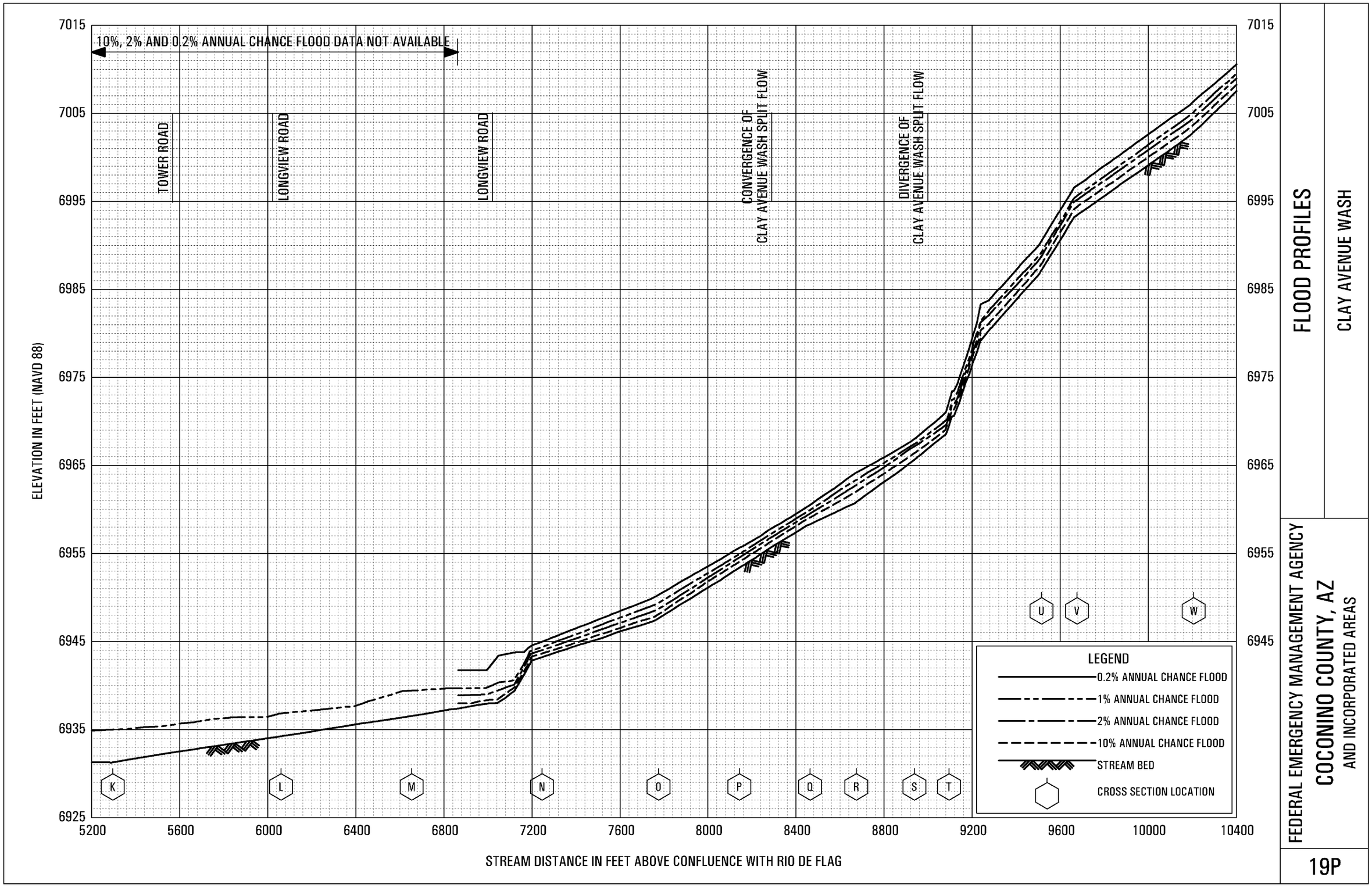

FLOOD PROFILES

CLAY AVENUE WASH

FEDERAL EMERGENCY MANAGEMENT AGENCY

COCONINO COUNTY, AZ

AND INCORPORATED AREAS

19P

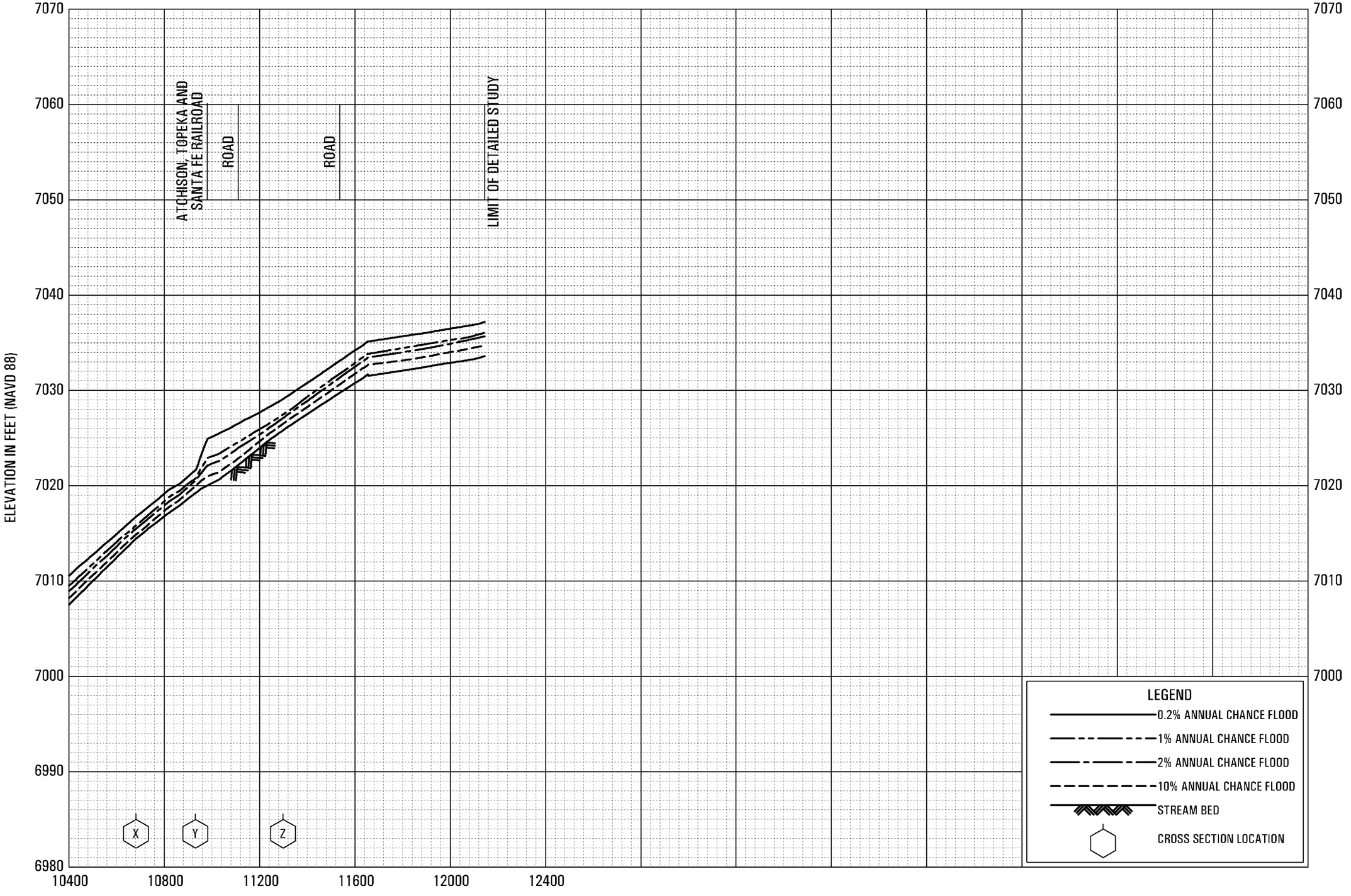

FLOOD PROFILES

CLAY AVENUE WASH

FEDERAL EMERGENCY MANAGEMENT AGENCY

COCONINO COUNTY, AZ

AND INCORPORATED AREAS

20P

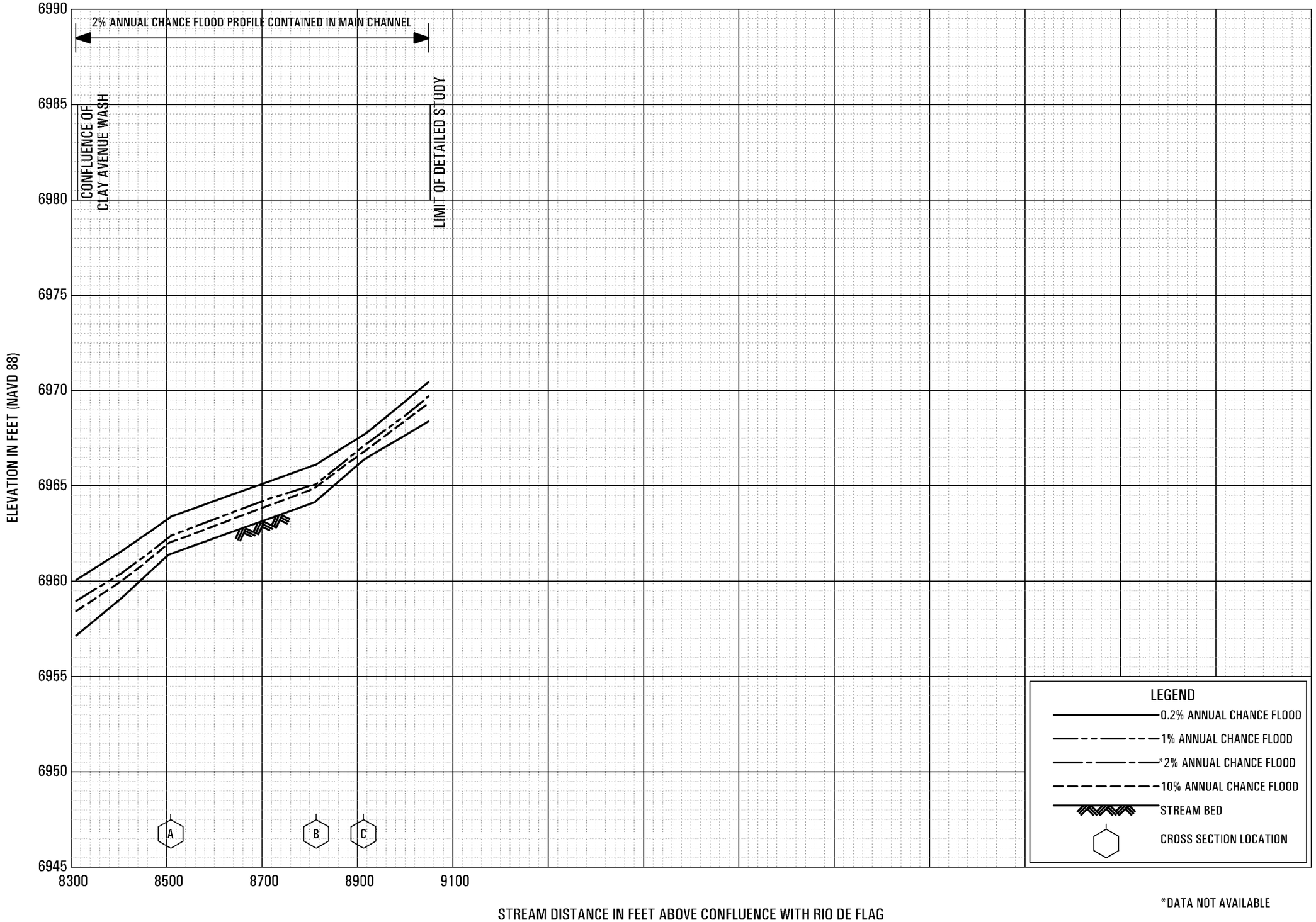

FLOOD PROFILES

CLAY AVENUE WASH SPLIT FLOW

FEDERAL EMERGENCY MANAGEMENT AGENCY

COCONINO COUNTY, AZ

AND INCORPORATED AREAS

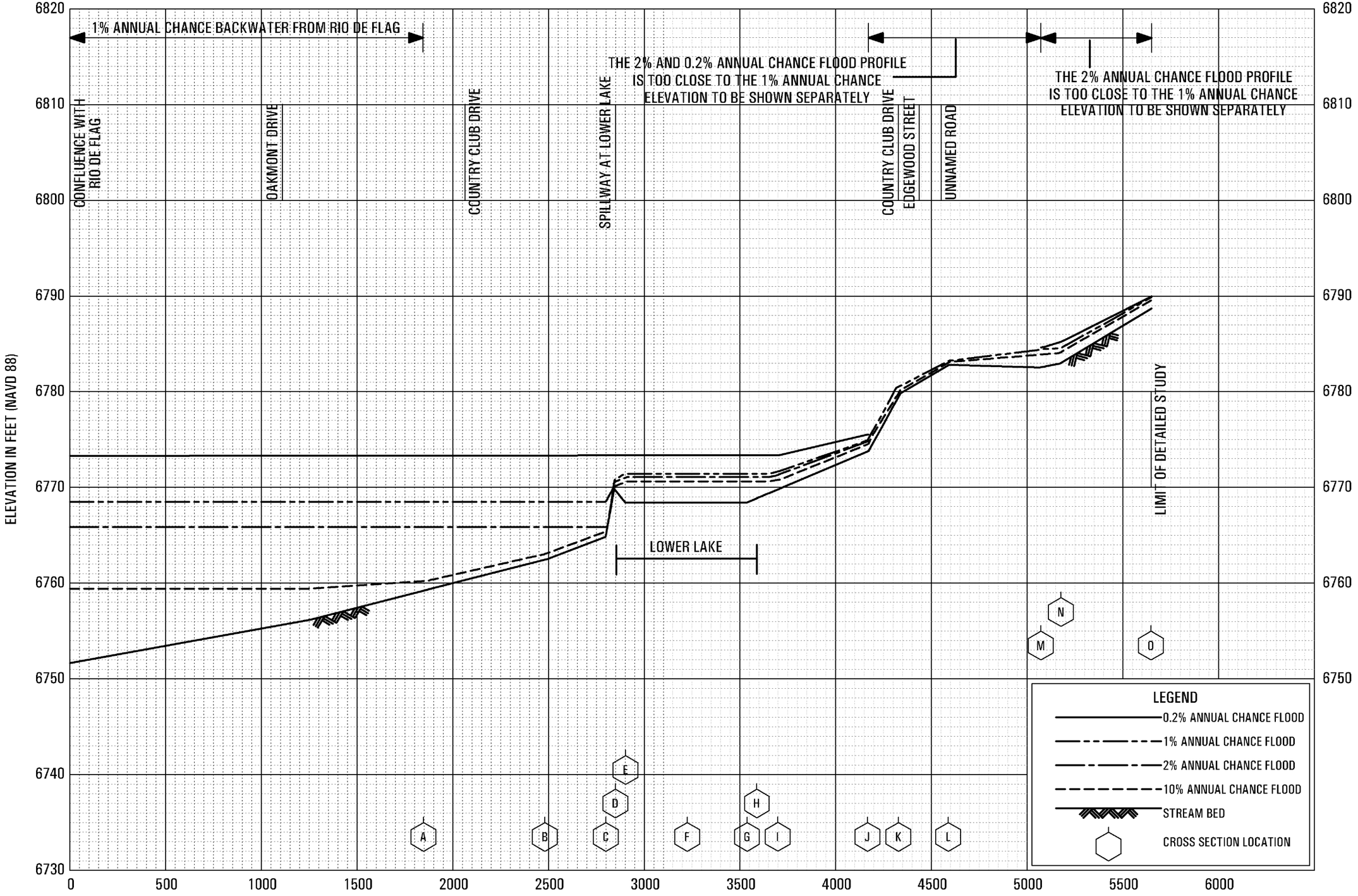

FLOOD PROFILES

COUNTRY CLUB WASH

FEDERAL EMERGENCY MANAGEMENT AGENCY

COCONINO COUNTY, AZ

AND INCORPORATED AREAS

22P

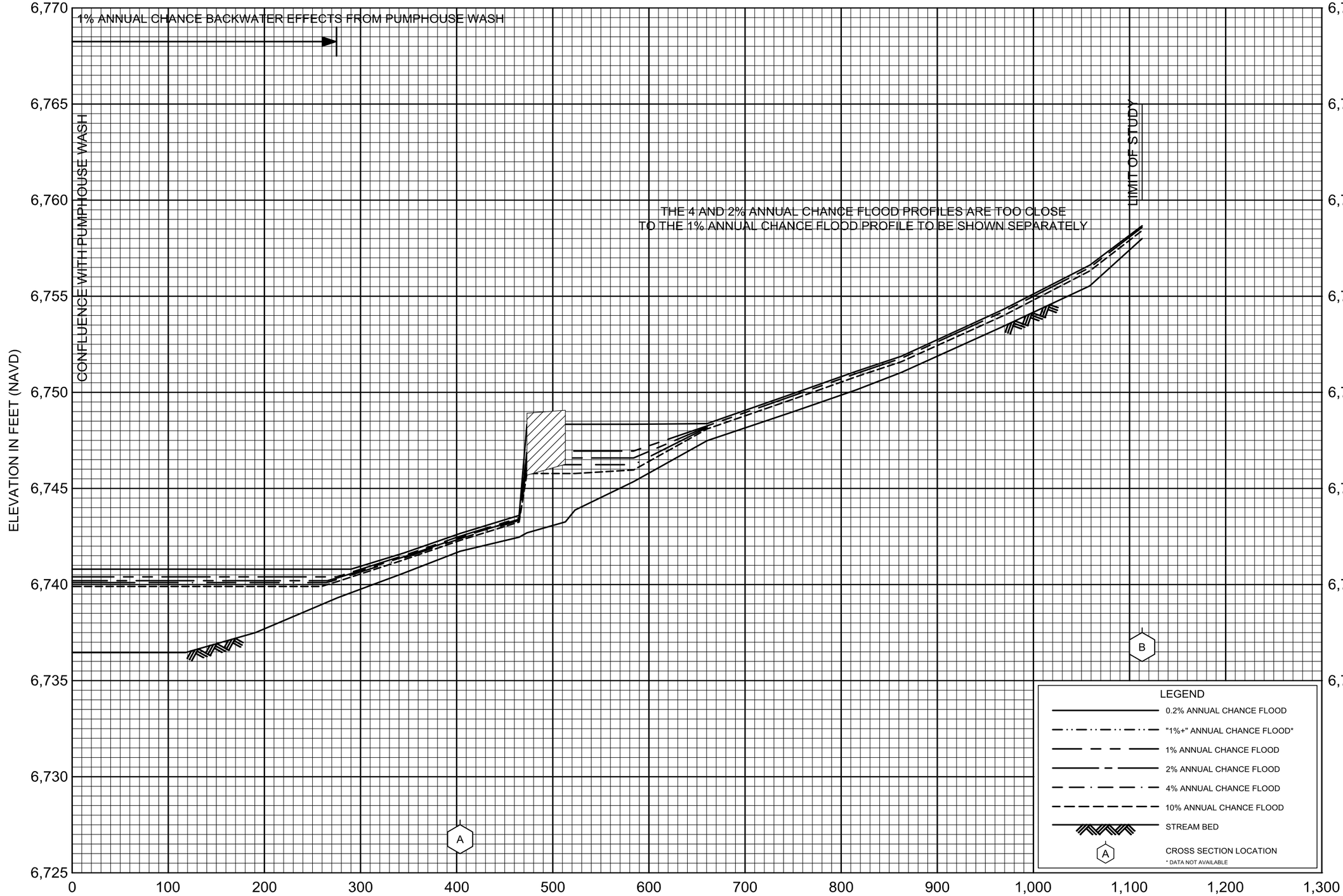

FLOOD PROFILES

DEWEY GRADE WASH

FEDERAL EMERGENCY MANAGEMENT AGENCY

COCONINO COUNTY, AZ

AND INCORPORATED AREAS

23P

ELEVATIONS DOWNSTREAM OF THIS POINT CONTROLLED BY RIO DE FLAG

INTERSTATE HIGHWAY 40 (WEST SIDE)

HUNTINGTON DRIVE

PRIVATE ACCESS ROAD

INDUSTRIAL DRIVE

PRIVATE ROAD

CULVERT

CULVERT

CULVERT

ELEVATION IN FEET (NAVD 88)

6850
6840
6830
6820
6810
6800
6790
6780
6770
6760

200 400 600 800 1000 1200 1400 1600 1800 2000 2200 2400 2600 2800

STREAM DISTANCE IN FEET ABOVE CONFLUENCE WITH RIO DE FLAG

A B C D E

LEGEND

*0.2% ANNUAL CHANCE FLOOD
1% ANNUAL CHANCE FLOOD
*2% ANNUAL CHANCE FLOOD
*10% ANNUAL CHANCE FLOOD
STREAM BED
CROSS SECTION LOCATION

* DATA NOT AVAILABLE

FLOOD PROFILES

FANNING DRIVE WASH

FEDERAL EMERGENCY MANAGEMENT AGENCY

COCONINO COUNTY, AZ

AND INCORPORATED AREAS

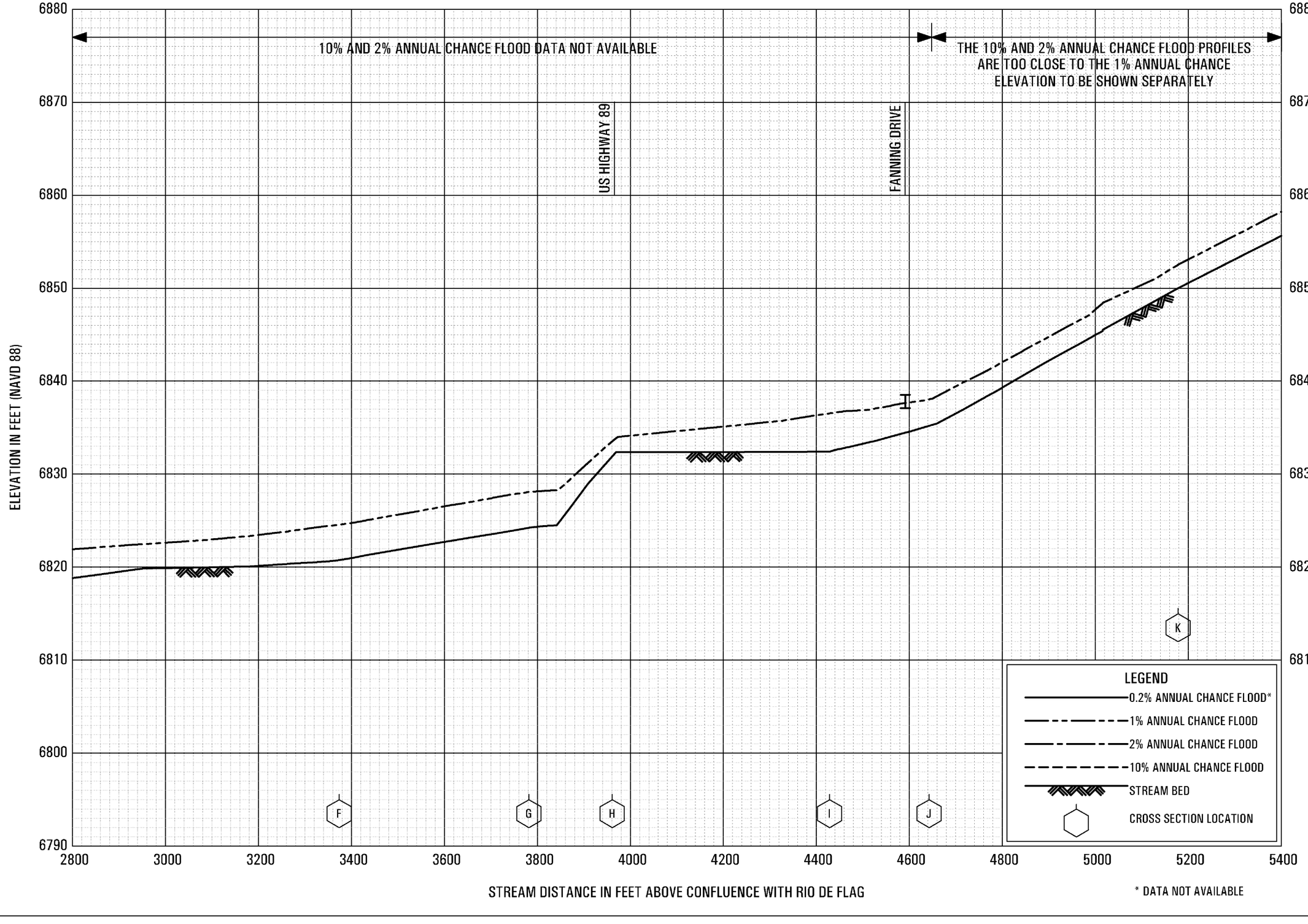

FLOOD PROFILES

FANNING DRIVE WASH

FEDERAL EMERGENCY MANAGEMENT AGENCY

COCONINO COUNTY, AZ

AND INCORPORATED AREAS

25P

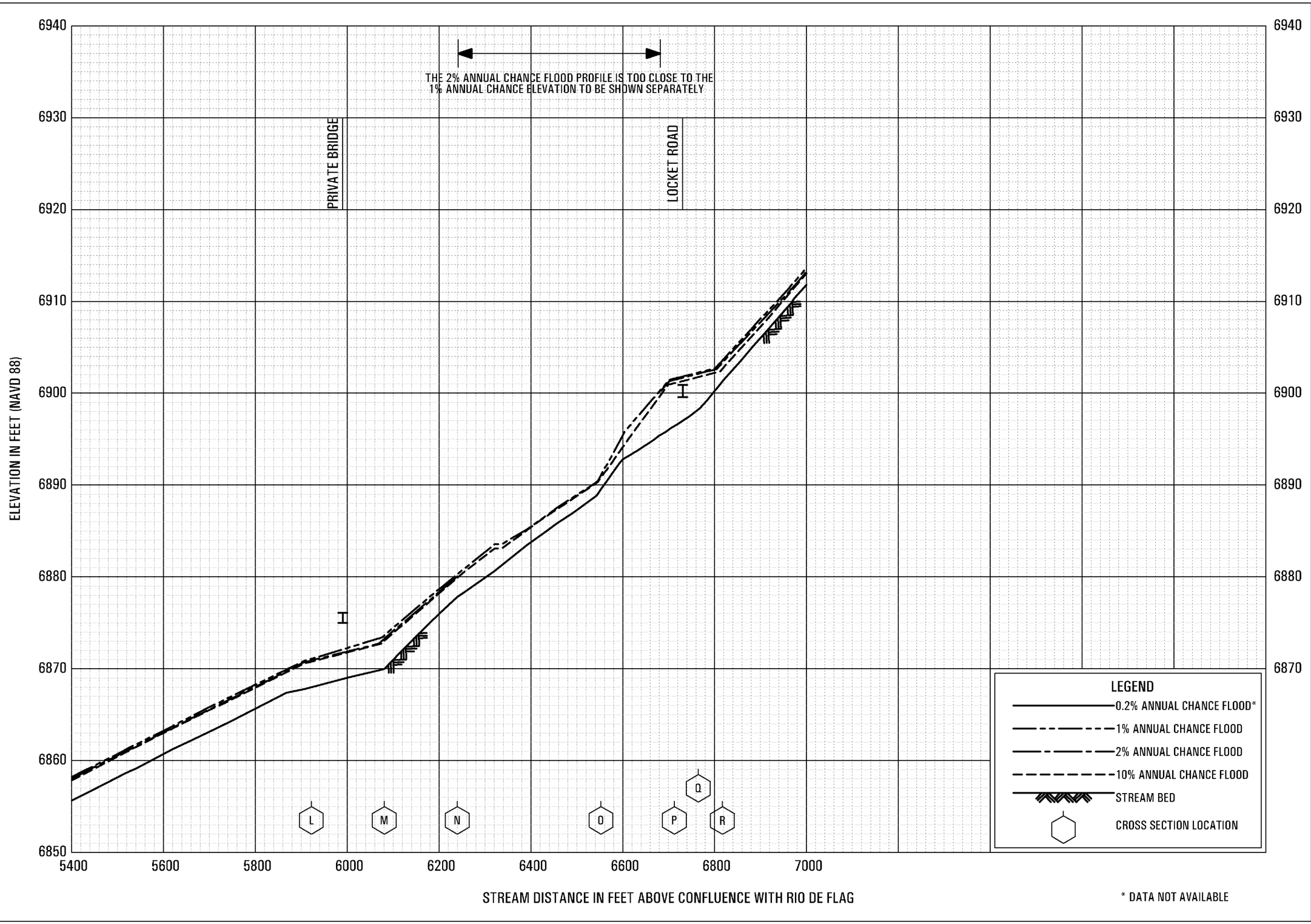

FLOOD PROFILES

FANNING DRIVE WASH

FEDERAL EMERGENCY MANAGEMENT AGENCY

COCONINO COUNTY, AZ

AND INCORPORATED AREAS

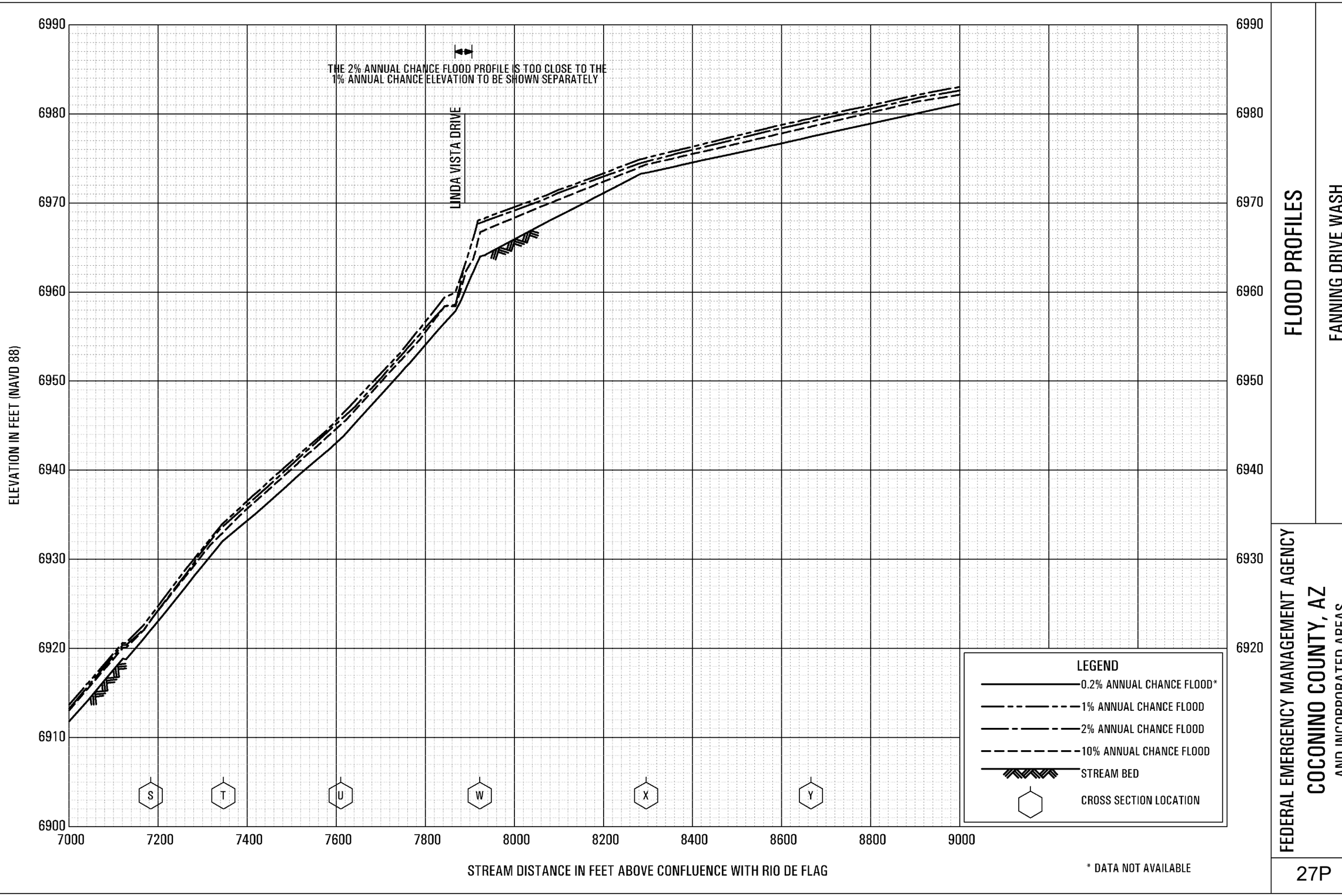

FLOOD PROFILES

FANNING DRIVE WASH

FEDERAL EMERGENCY MANAGEMENT AGENCY

COCONINO COUNTY, AZ

AND INCORPORATED AREAS

27P

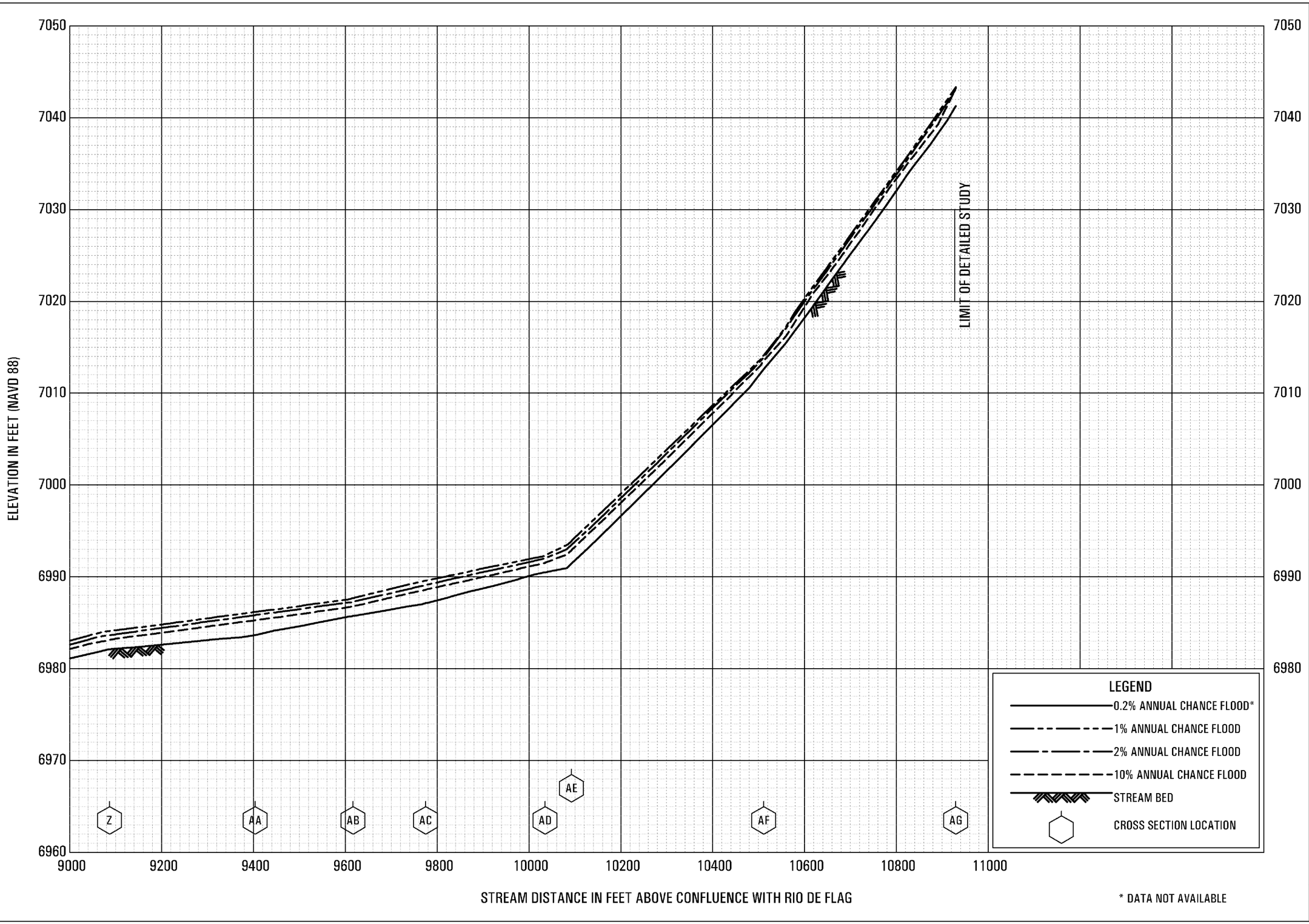

* DATA NOT AVAILABLE

FLOOD PROFILES

FANNING DRIVE WASH

FEDERAL EMERGENCY MANAGEMENT AGENCY

COCONINO COUNTY, AZ

AND INCORPORATED AREAS

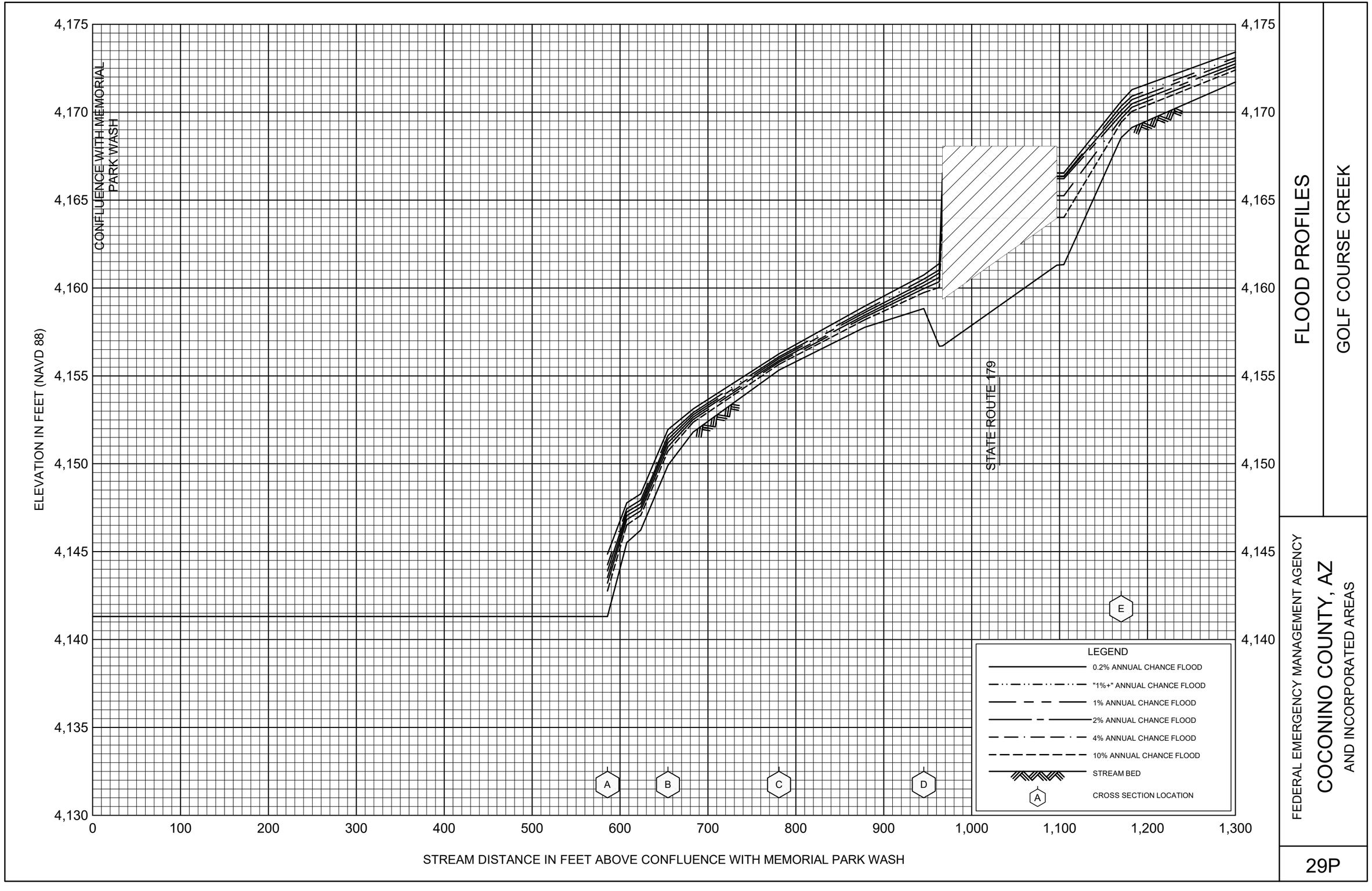

FLOOD PROFILES

GOLF COURSE CREEK

FEDERAL EMERGENCY MANAGEMENT AGENCY

COCONINO COUNTY, AZ

AND INCORPORATED AREAS

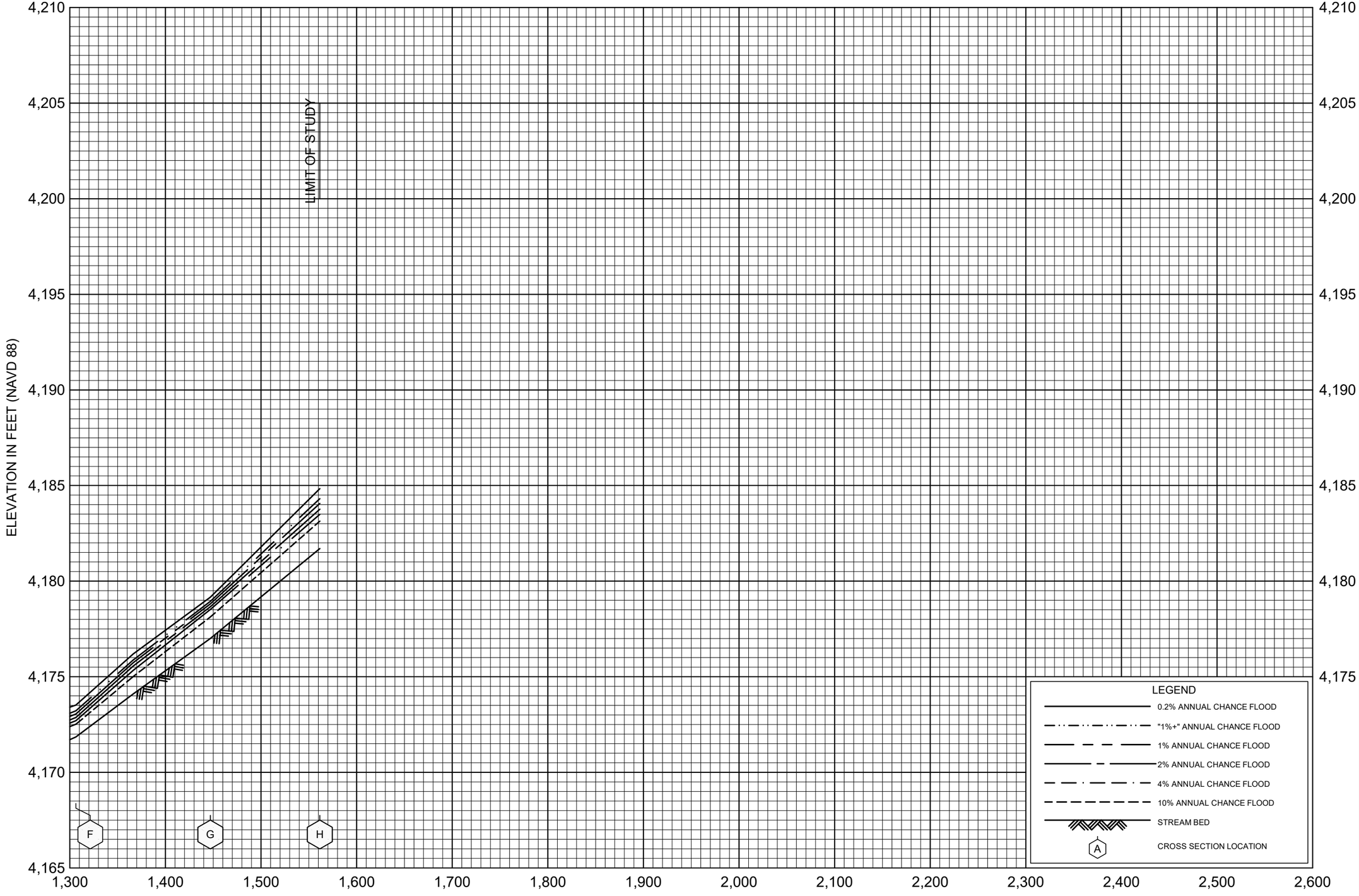

FLOOD PROFILES

GOLF COURSE CREEK

FEDERAL EMERGENCY MANAGEMENT AGENCY

COCONINO COUNTY, AZ

AND INCORPORATED AREAS

1% ANNUAL CHANCE BACKWATER EFFECTS FROM PUMPHOUSE WASH

NOTE: THE 4% ANNUAL CHANCE PROFILE IS TOO CLOSE TO THE 10% ANNUAL CHANCE PROFILE TO BE SHOWN SEPARATELY

CONFLUENCE WITH PUMPHOUSE WASH

TROVAR TRAIL

INTERSTATE 17

LIMIT OF STUDY

ELEVATION IN FEET (NAVD)

6,770
6,760
6,750
6,740
6,730
6,720
6,710
6,700
6,690
6,680

0
200
400
600
800
1,000
1,200
1,400
1,600
1,800
2,000
2,200
2,400
2,600

STREAM DISTANCE IN FEET ABOVE CONFLUENCE WITH PUMPHOUSE WASH

A
B
C
D

LEGEND

- 0.2% ANNUAL CHANCE FLOOD
- "1%+" ANNUAL CHANCE FLOOD*
- 1% ANNUAL CHANCE FLOOD
- 2% ANNUAL CHANCE FLOOD
- 4% ANNUAL CHANCE FLOOD
- 10% ANNUAL CHANCE FLOOD
- STREAM BED
- CROSS SECTION LOCATION

* DATA NOT AVAILABLE

FLOOD PROFILES

GRAVESITE WASH

FEDERAL EMERGENCY MANAGEMENT AGENCY

COCONINO COUNTY, AZ

AND INCORPORATED AREAS

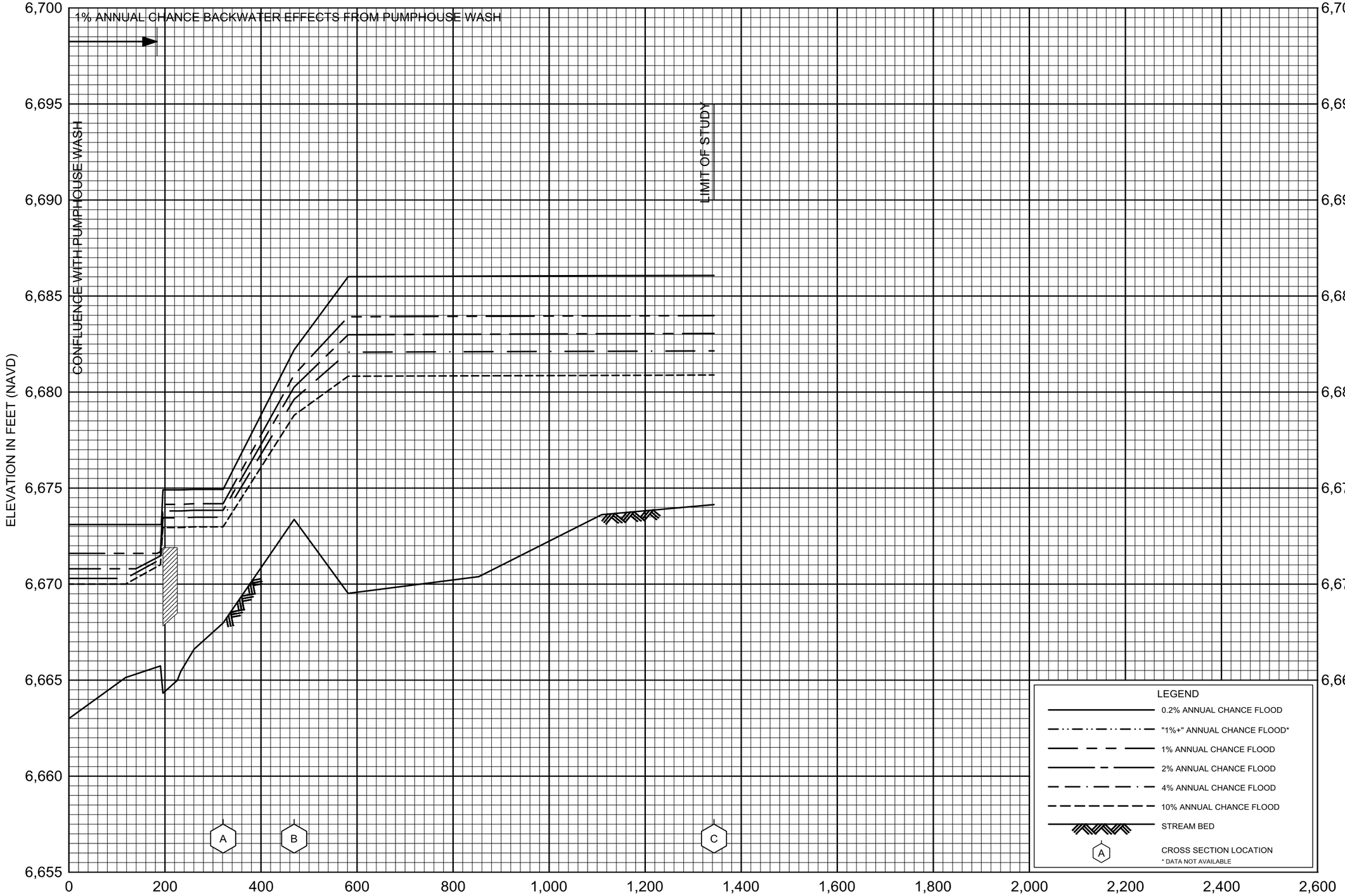

FLOOD PROFILES

HARRENBURG WASH

FEDERAL EMERGENCY MANAGEMENT AGENCY

COCONINO COUNTY, AZ

AND INCORPORATED AREAS

32P

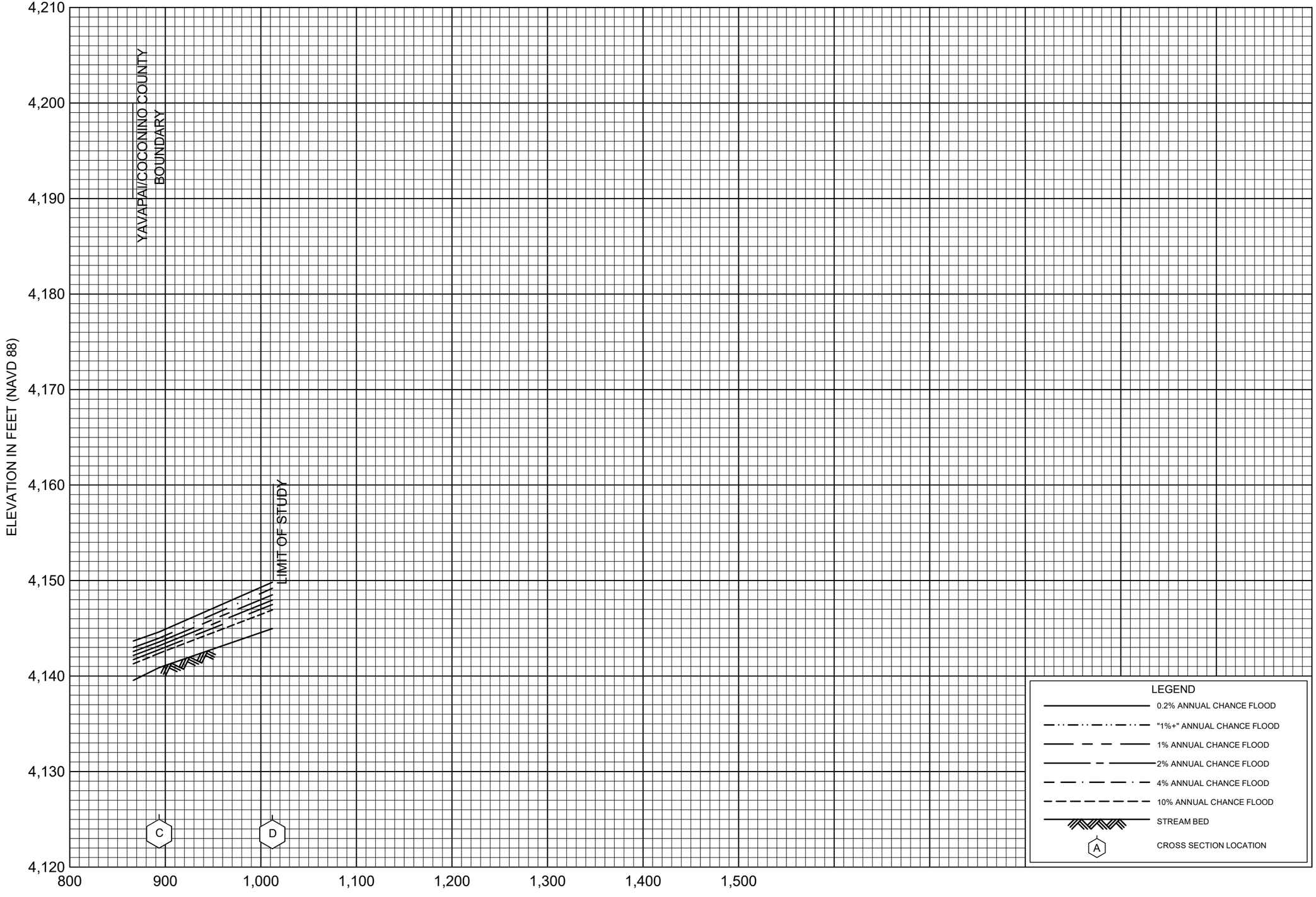

FLOOD PROFILES

HOLY CROSS WASH

FEDERAL EMERGENCY MANAGEMENT AGENCY

COCONINO COUNTY, AZ

AND INCORPORATED AREAS

33P

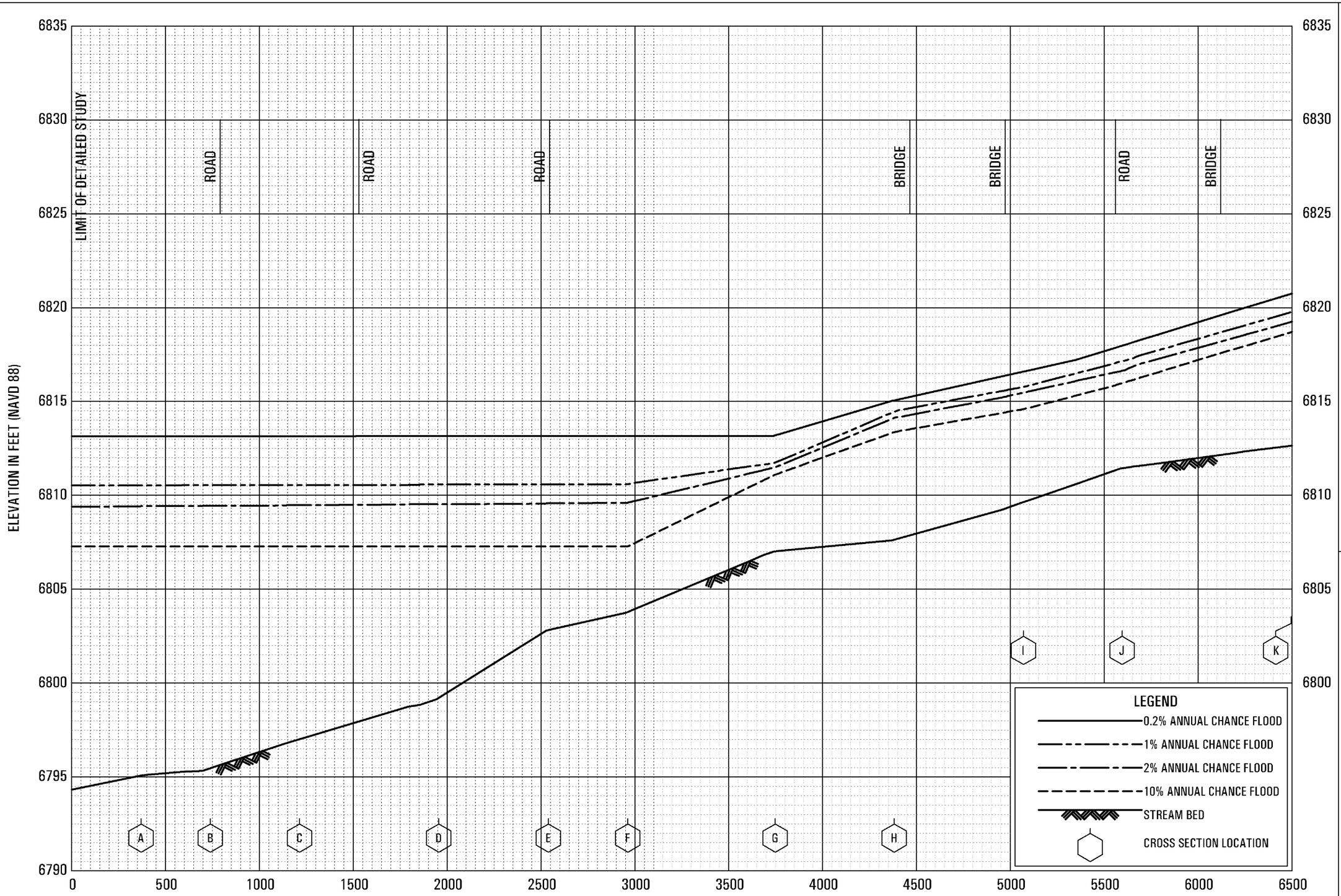

*LIMIT OF DETAILED STUDY IS APPROXIMATELY 750 FEET DOWNSTREAM OF FIRST ROAD CROSSING

FLOOD PROFILES

HOWARD DRAW WASH

FEDERAL EMERGENCY MANAGEMENT AGENCY

COCONINO COUNTY, AZ

AND INCORPORATED AREAS

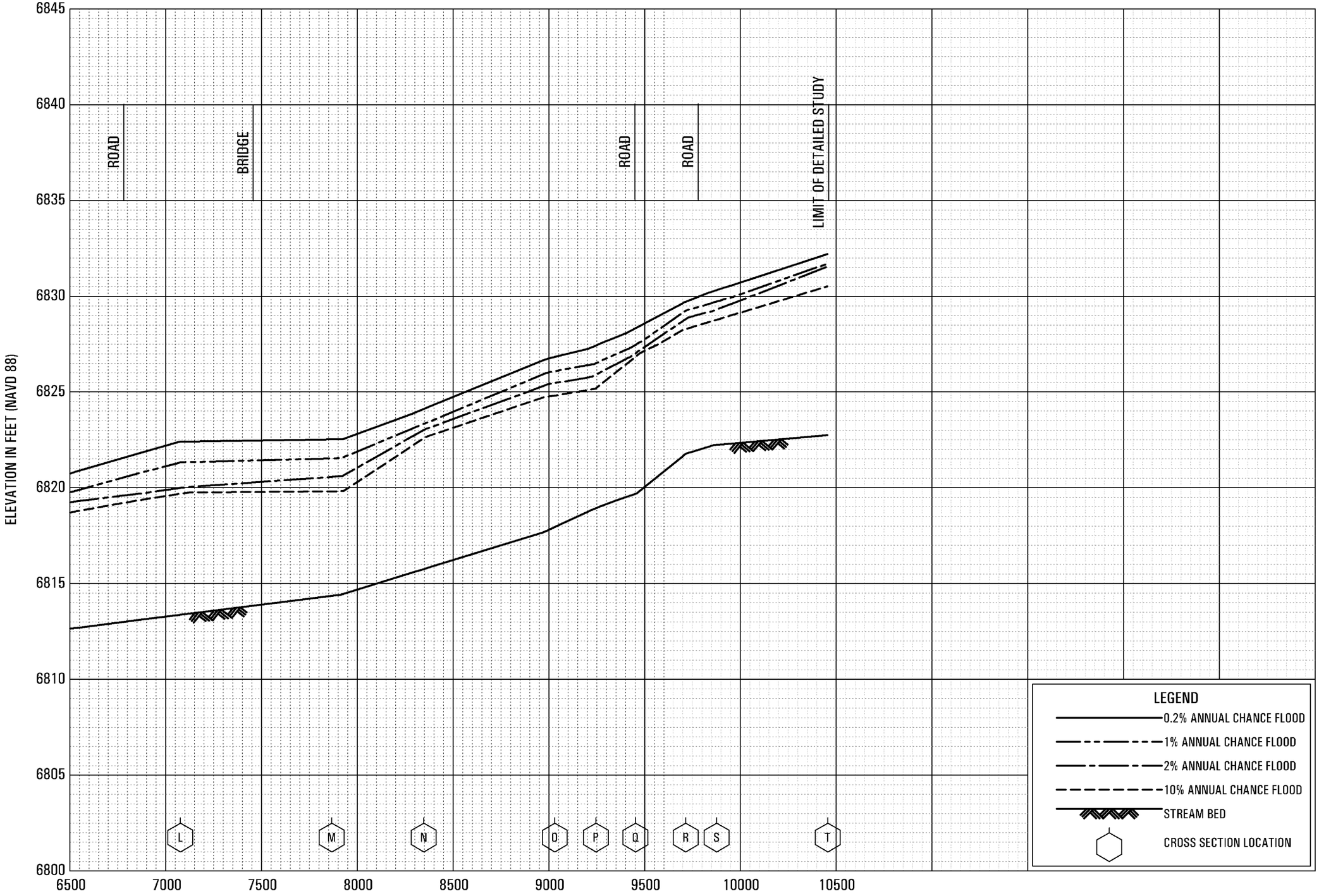

*LIMIT OF DETAILED STUDY IS APPROXIMATELY 750 FEET DOWNSTREAM OF FIRST ROAD CROSSING

FLOOD PROFILES

HOWARD DRAW WASH

FEDERAL EMERGENCY MANAGEMENT AGENCY

COCONINO COUNTY, AZ

AND INCORPORATED AREAS

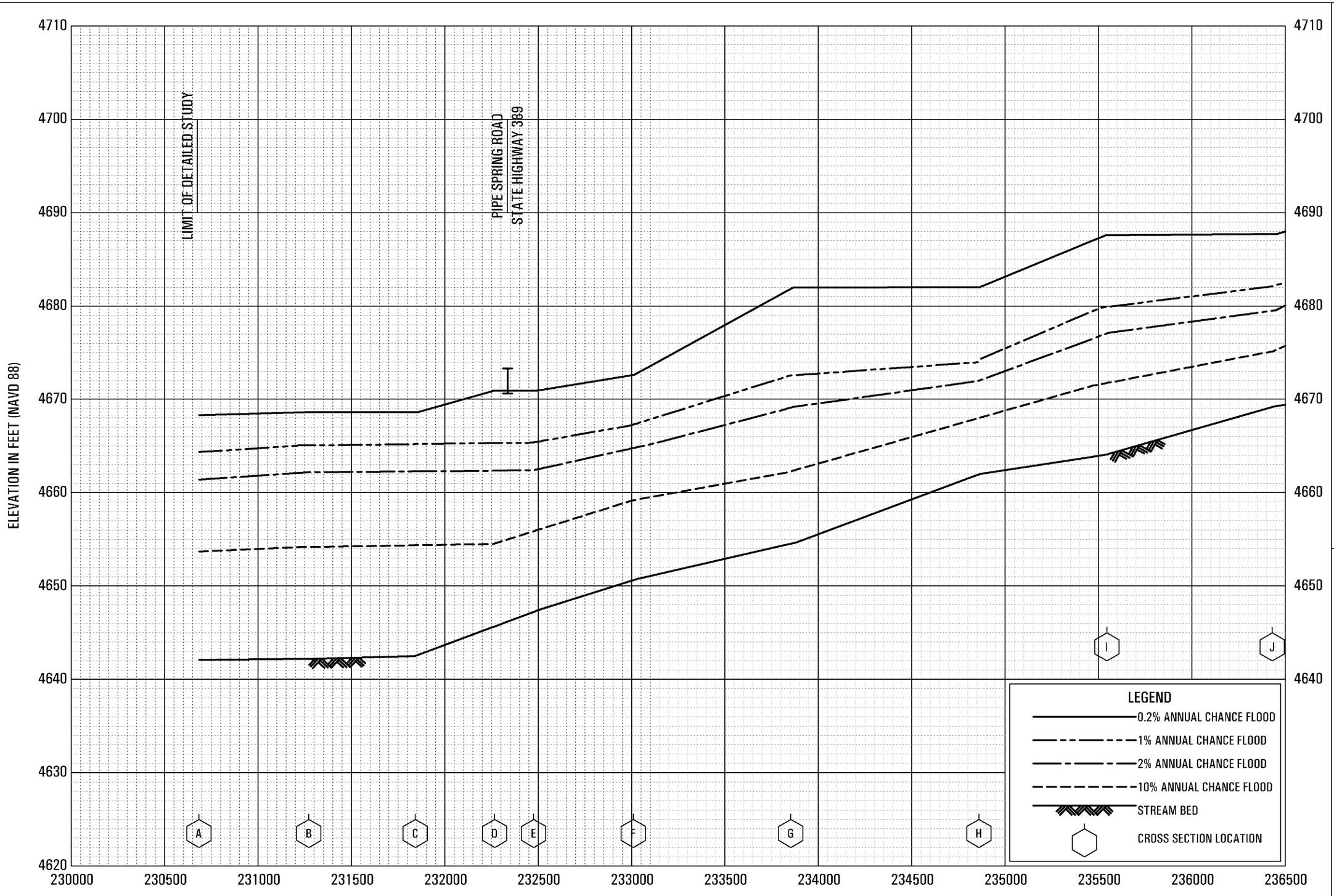

FLOOD PROFILES

KANAB CREEK

FEDERAL EMERGENCY MANAGEMENT AGENCY

COCONINO COUNTY, AZ

AND INCORPORATED AREAS

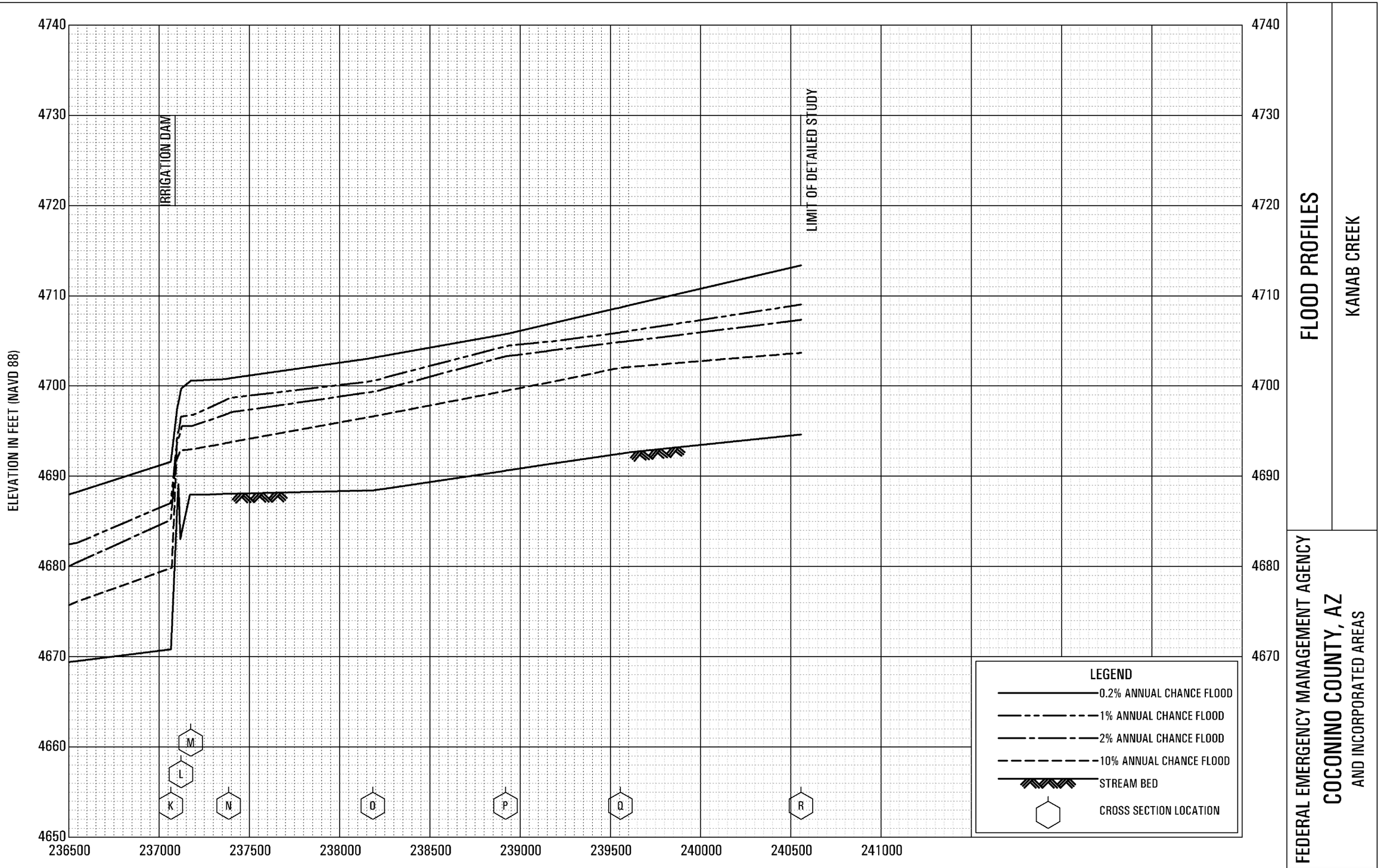

FLOOD PROFILES

KANAB CREEK

FEDERAL EMERGENCY MANAGEMENT AGENCY

COCONINO COUNTY, AZ

AND INCORPORATED AREAS

37P

1% ANNUAL CHANCE BACKWATER FROM MORGAN WASH

ELEVATION IN FEET (NAVD 88)

4,240
4,230
4,220
4,210
4,200
4,190
4,180
4,170
4,160
4,150

0
100
200
300
400
500
600
700
800
900
1,000
1,100
1,200
1,300

STREAM DISTANCE IN FEET ABOVE CONFLUENCE WITH MORGAN WASH

LIMIT OF STUDY

A
B
C
D
E
F
G

LEGEND

- 0.2% ANNUAL CHANCE FLOOD
- "1%+" ANNUAL CHANCE FLOOD
- 1% ANNUAL CHANCE FLOOD
- 2% ANNUAL CHANCE FLOOD
- 4% ANNUAL CHANCE FLOOD
- 10% ANNUAL CHANCE FLOOD
- STREAM BED
- CROSS SECTION LOCATION

FLOOD PROFILES

MARGS DRAW WASH

FEDERAL EMERGENCY MANAGEMENT AGENCY

COCONINO COUNTY, AZ

AND INCORPORATED AREAS

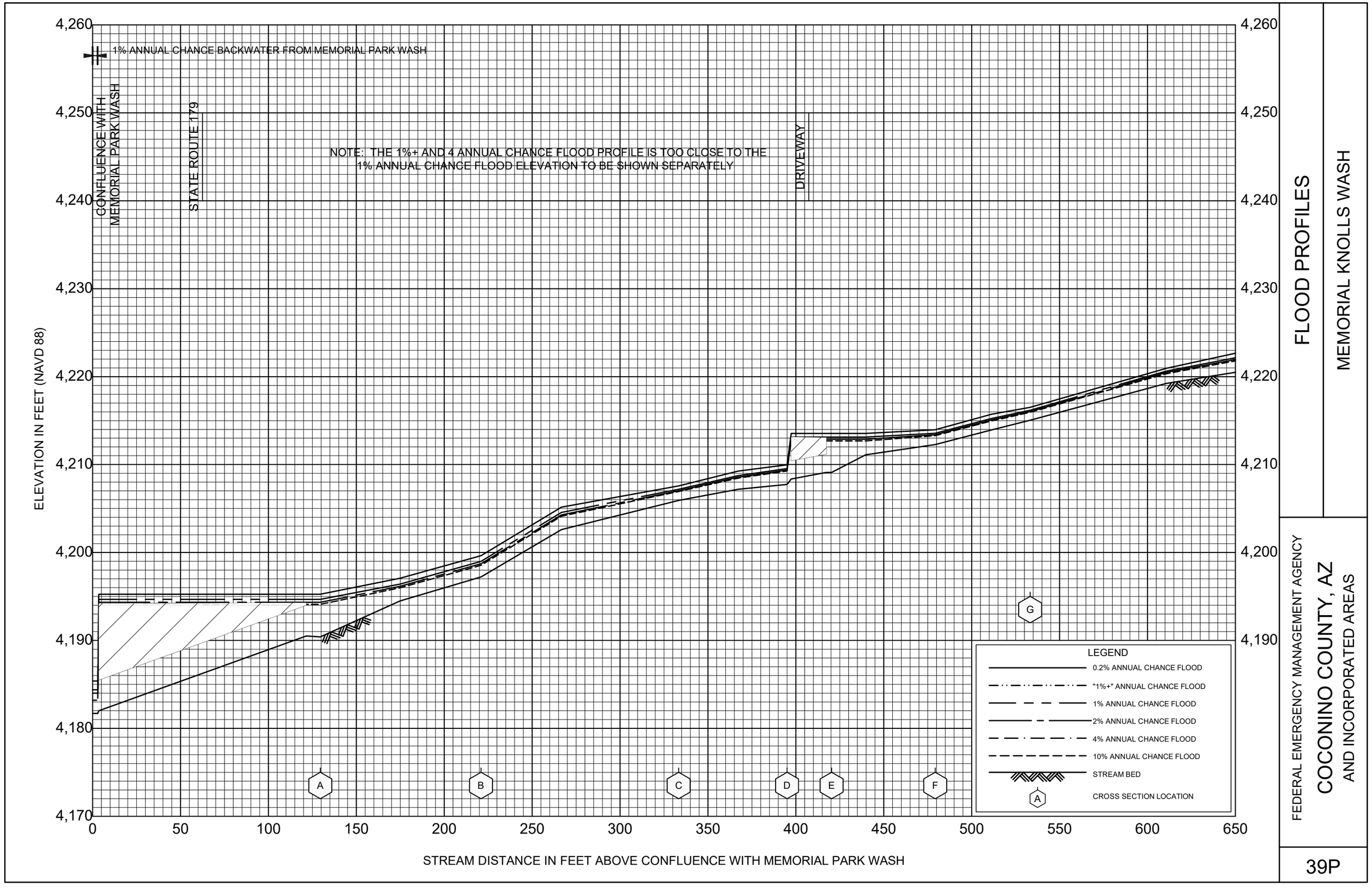

FLOOD PROFILES

MEMORIAL KNOLLS WASH

FEDERAL EMERGENCY MANAGEMENT AGENCY

COCONINO COUNTY, AZ
AND INCORPORATED AREAS

39P

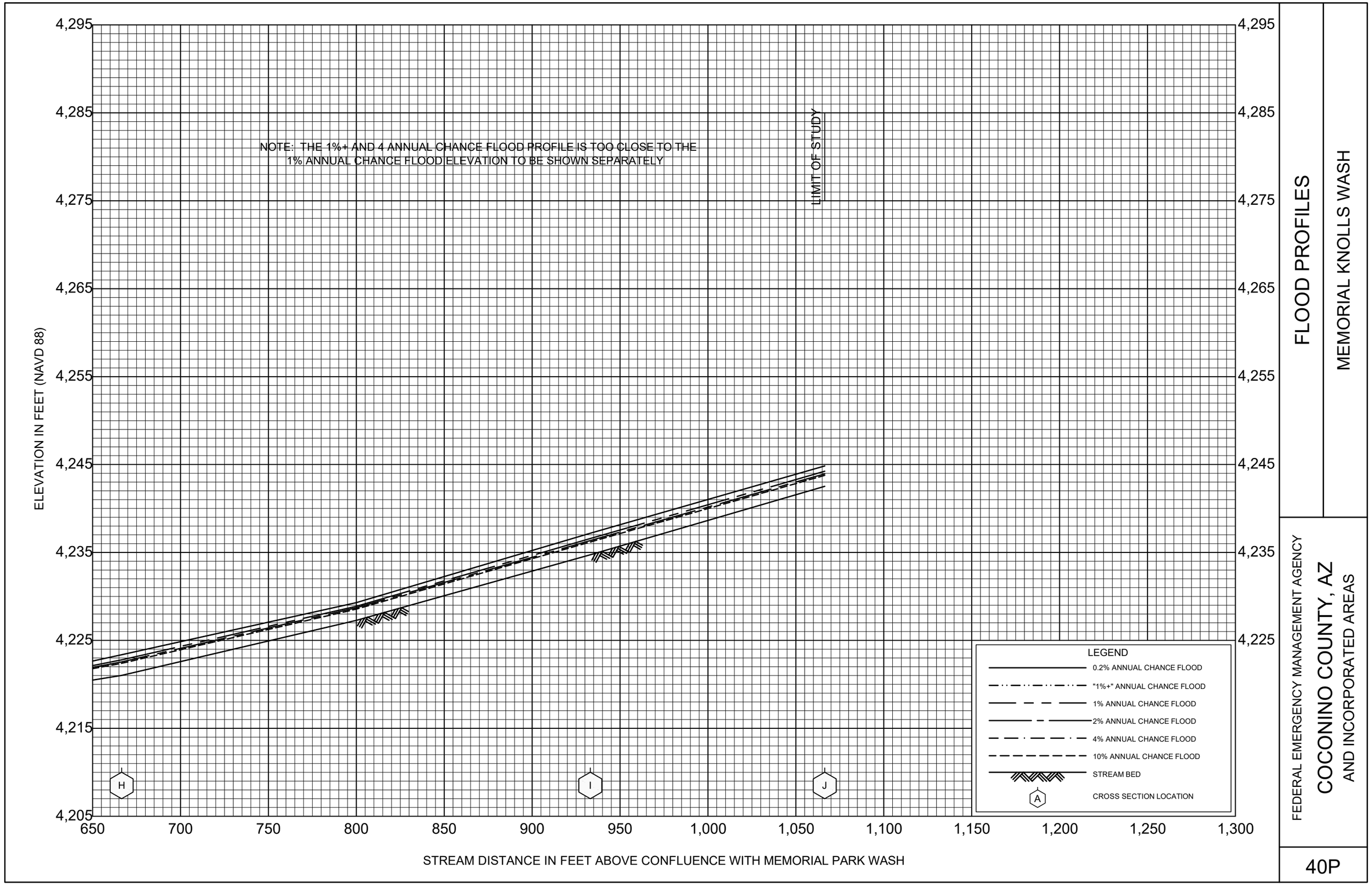

FLOOD PROFILES

MEMORIAL KNOLLS WASH

FEDERAL EMERGENCY MANAGEMENT AGENCY

COCONINO COUNTY, AZ

AND INCORPORATED AREAS

40P

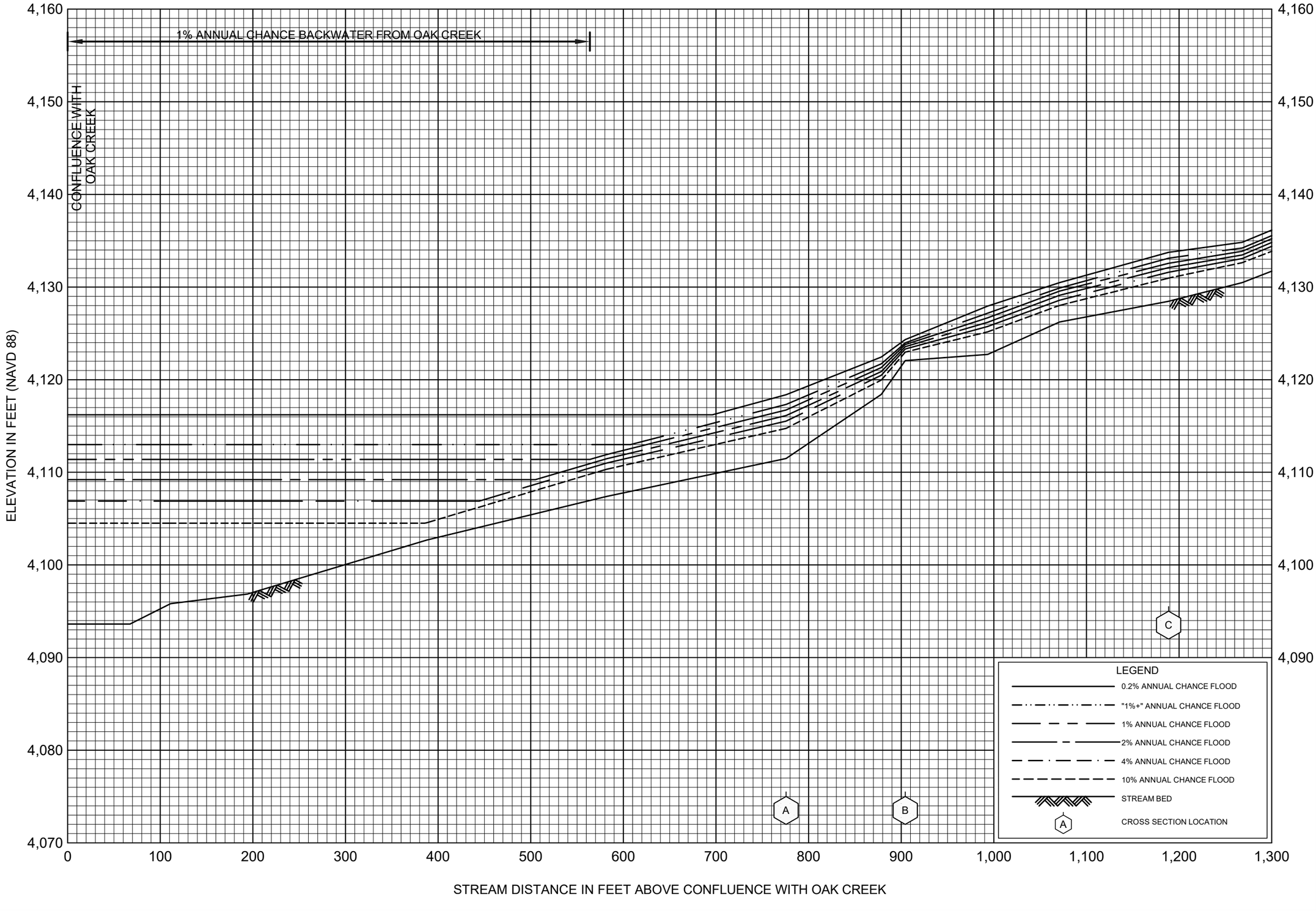

FLOOD PROFILES

MEMORIAL PARK WASH

FEDERAL EMERGENCY MANAGEMENT AGENCY

COCONINO COUNTY, AZ

AND INCORPORATED AREAS

41P

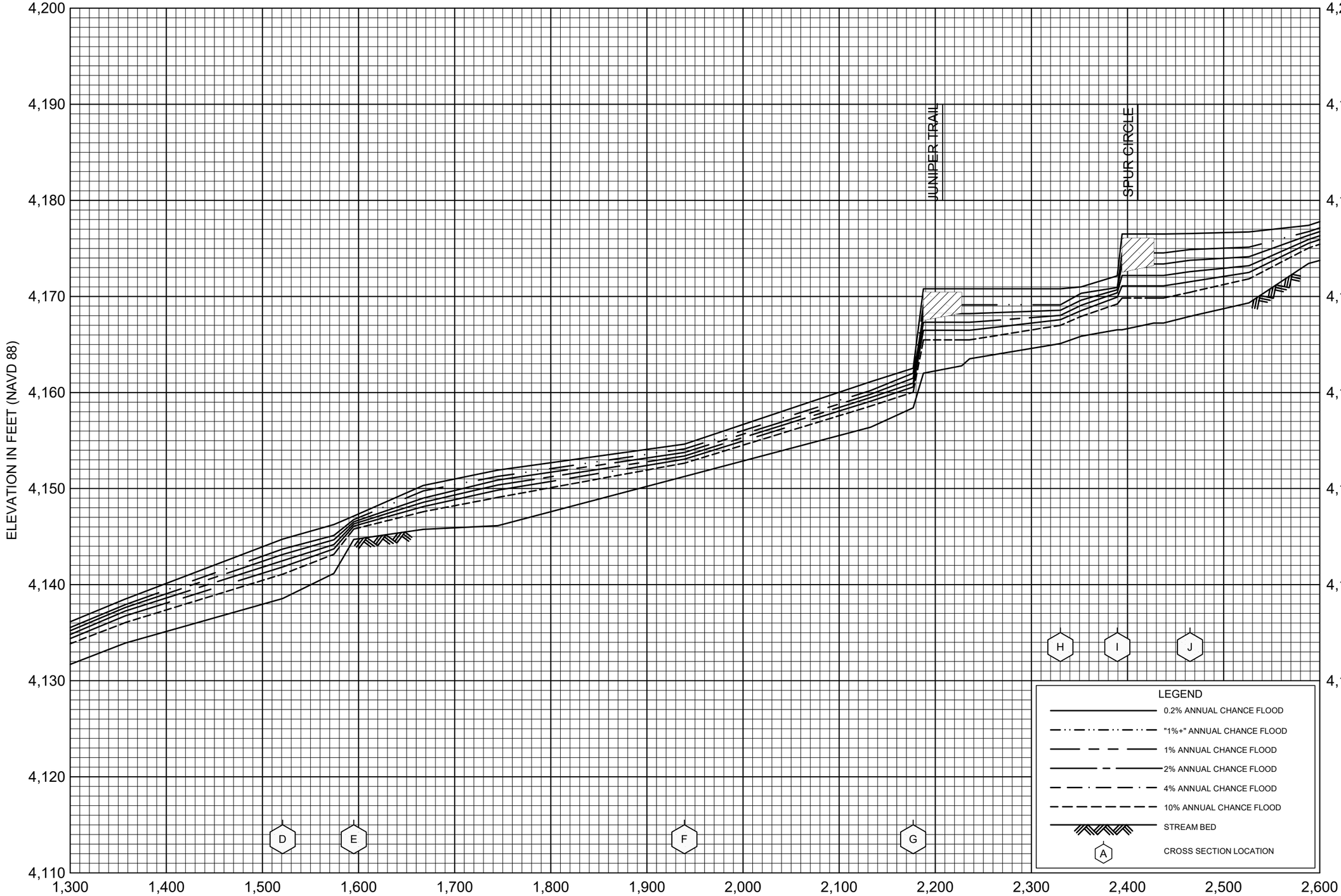

FLOOD PROFILES

MEMORIAL PARK WASH

FEDERAL EMERGENCY MANAGEMENT AGENCY

COCONINO COUNTY, AZ

AND INCORPORATED AREAS

42P

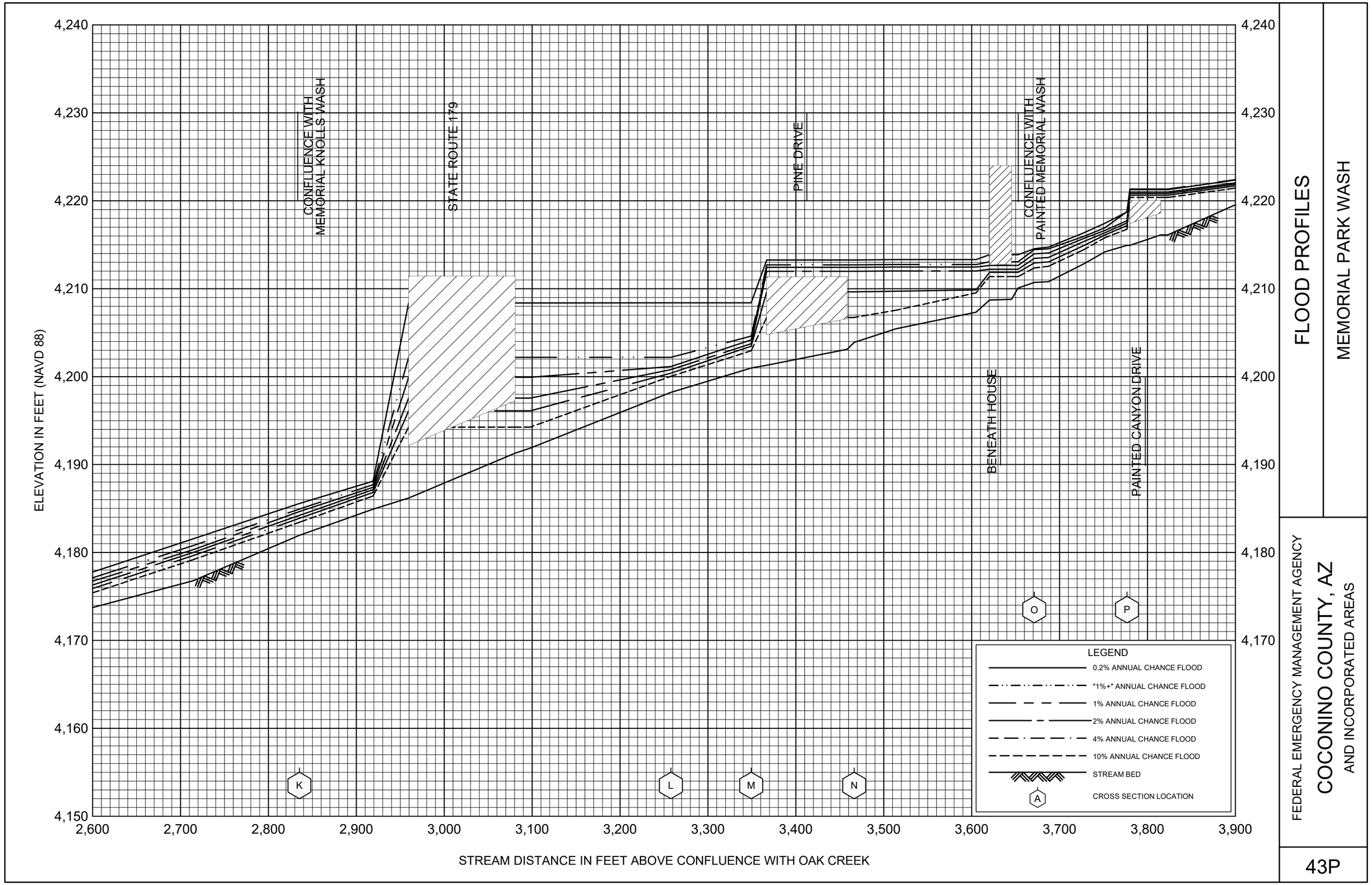

FLOOD PROFILES

MEMORIAL PARK WASH

FEDERAL EMERGENCY MANAGEMENT AGENCY

COCONINO COUNTY, AZ

AND INCORPORATED AREAS

43P

NOTE: THE 1%+ ANNUAL FLOOD PROFILE IS TOO CLOSE TO THE
0.2% ANNUAL CHANCE FLOOD ELEVATION TO BE SHOWN SEPARATELY

SURVEY 55A, DRIVEWAY

LIMIT OF STUDY

ELEVATION IN FEET (NAVD 88)

4,290
4,280
4,270
4,260
4,250
4,240
4,230
4,220
4,210
4,200

Q
R
S

3,900
4,000
4,100
4,200
4,300
4,400
4,500
4,600
4,700
4,800
4,900
5,000
5,100
5,200

STREAM DISTANCE IN FEET ABOVE CONFLUENCE WITH OAK CREEK

LEGEND

- 0.2% ANNUAL CHANCE FLOOD
- "1%+" ANNUAL CHANCE FLOOD
- 1% ANNUAL CHANCE FLOOD
- 2% ANNUAL CHANCE FLOOD
- 4% ANNUAL CHANCE FLOOD
- 10% ANNUAL CHANCE FLOOD
- STREAM BED
- A — CROSS SECTION LOCATION

FLOOD PROFILES

MEMORIAL PARK WASH

FEDERAL EMERGENCY MANAGEMENT AGENCY

COCONINO COUNTY, AZ

AND INCORPORATED AREAS

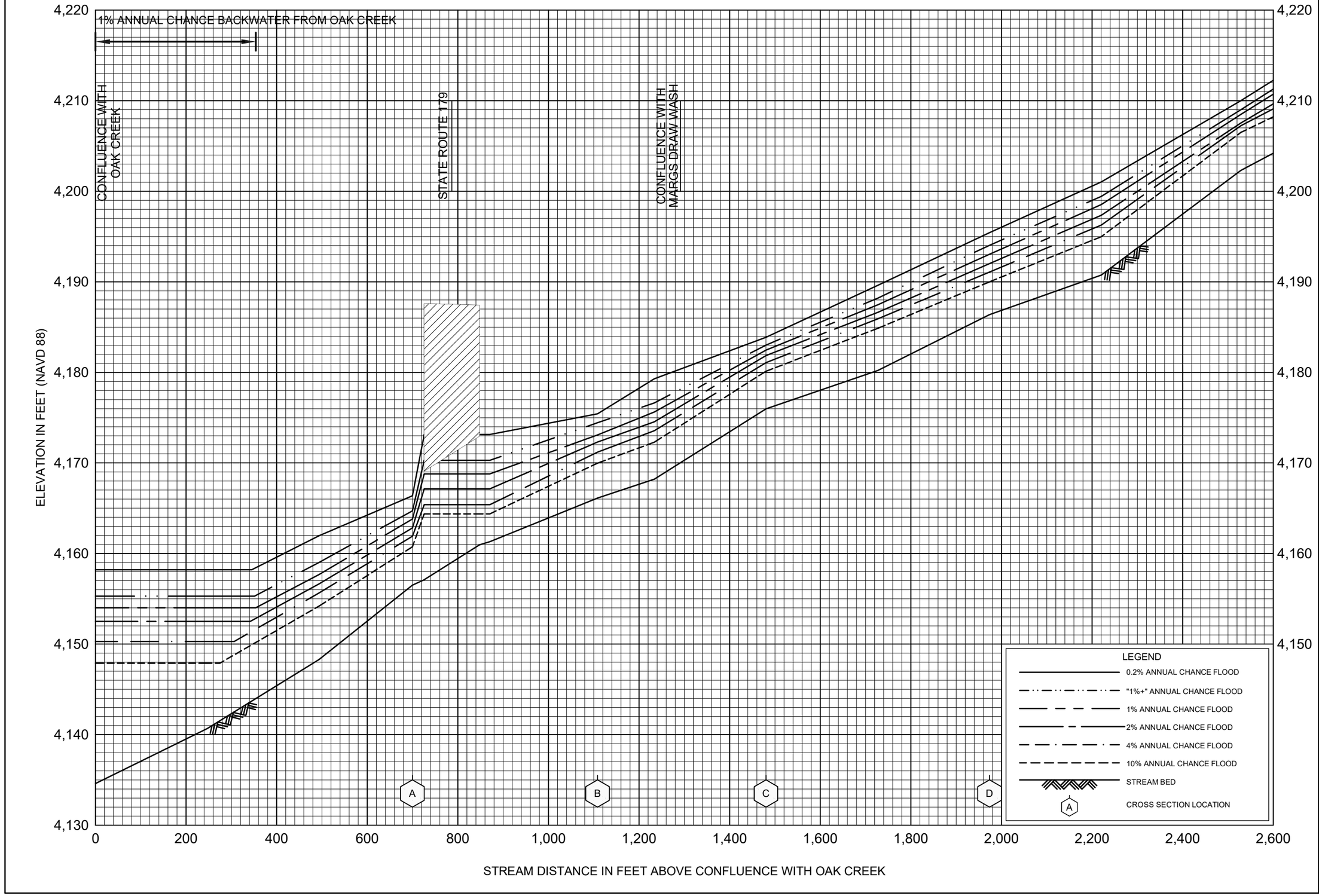

FLOOD PROFILES

MORGAN WASH

FEDERAL EMERGENCY MANAGEMENT AGENCY

COCONINO COUNTY, AZ

AND INCORPORATED AREAS

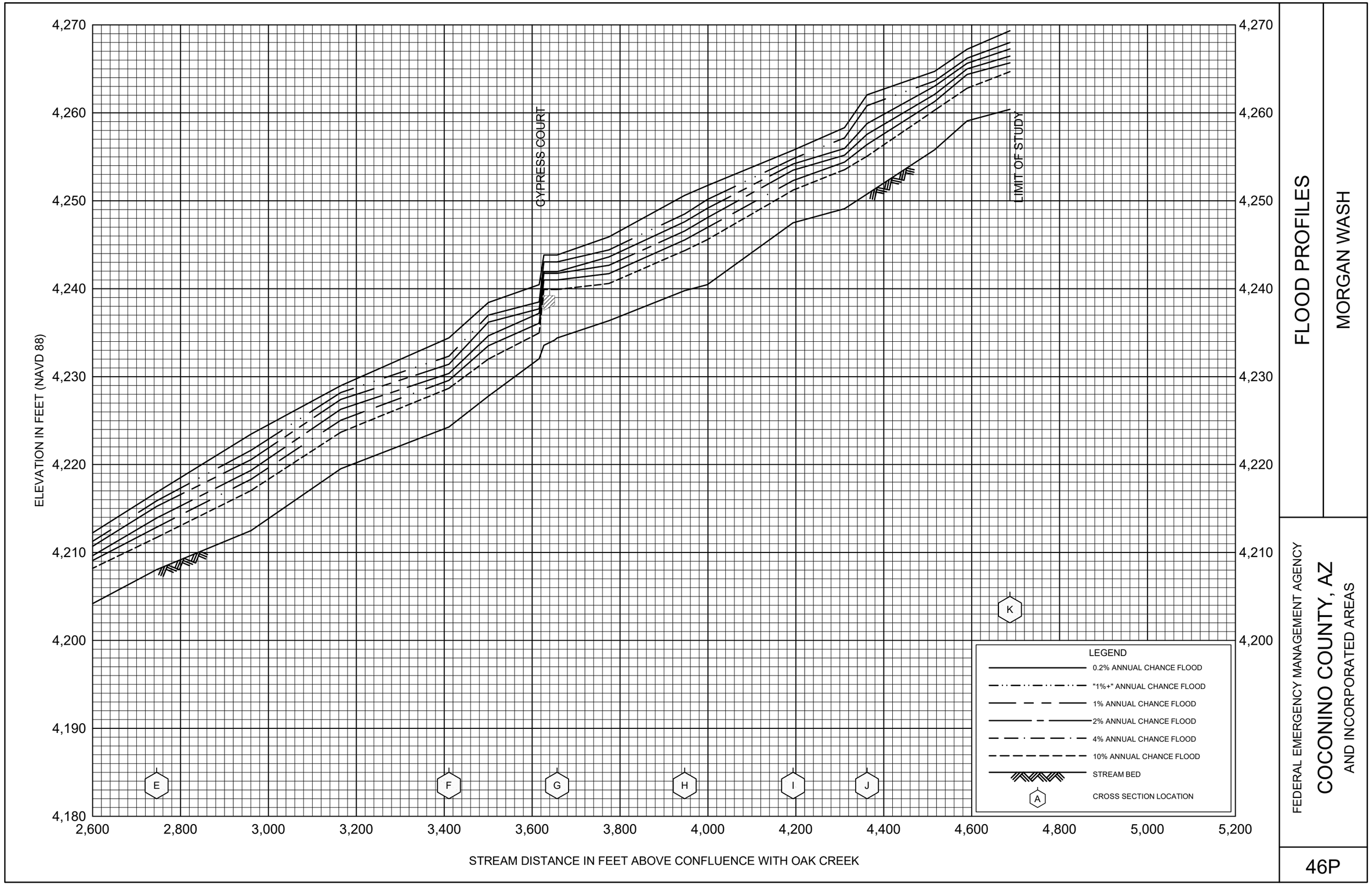

FLOOD PROFILES

MORGAN WASH

FEDERAL EMERGENCY MANAGEMENT AGENCY

COCONINO COUNTY, AZ

AND INCORPORATED AREAS

46P

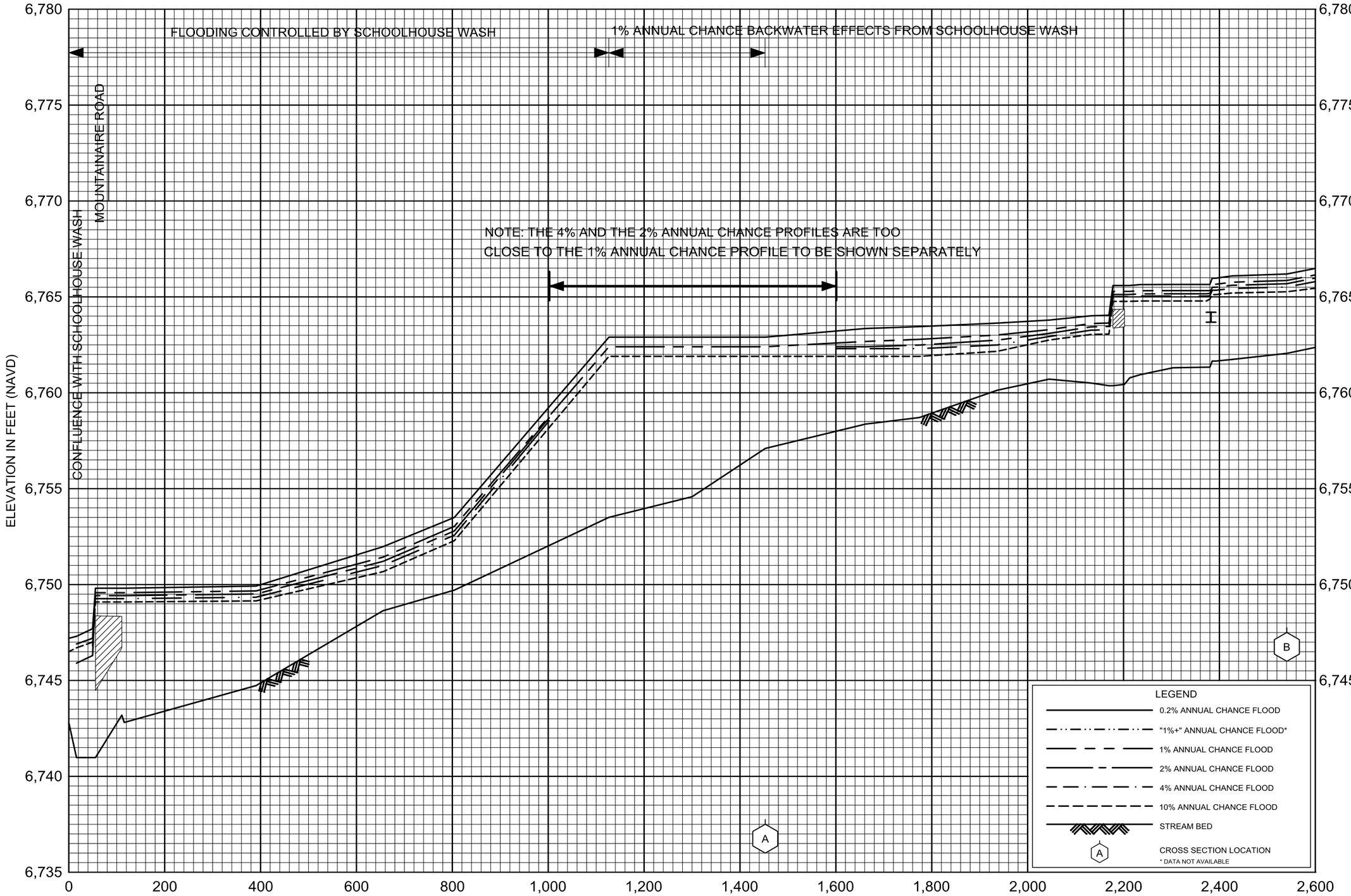

FLOOD PROFILES

MOUNTAINAIRE WASH

FEDERAL EMERGENCY MANAGEMENT AGENCY

COCONINO COUNTY, AZ

AND INCORPORATED AREAS

47P

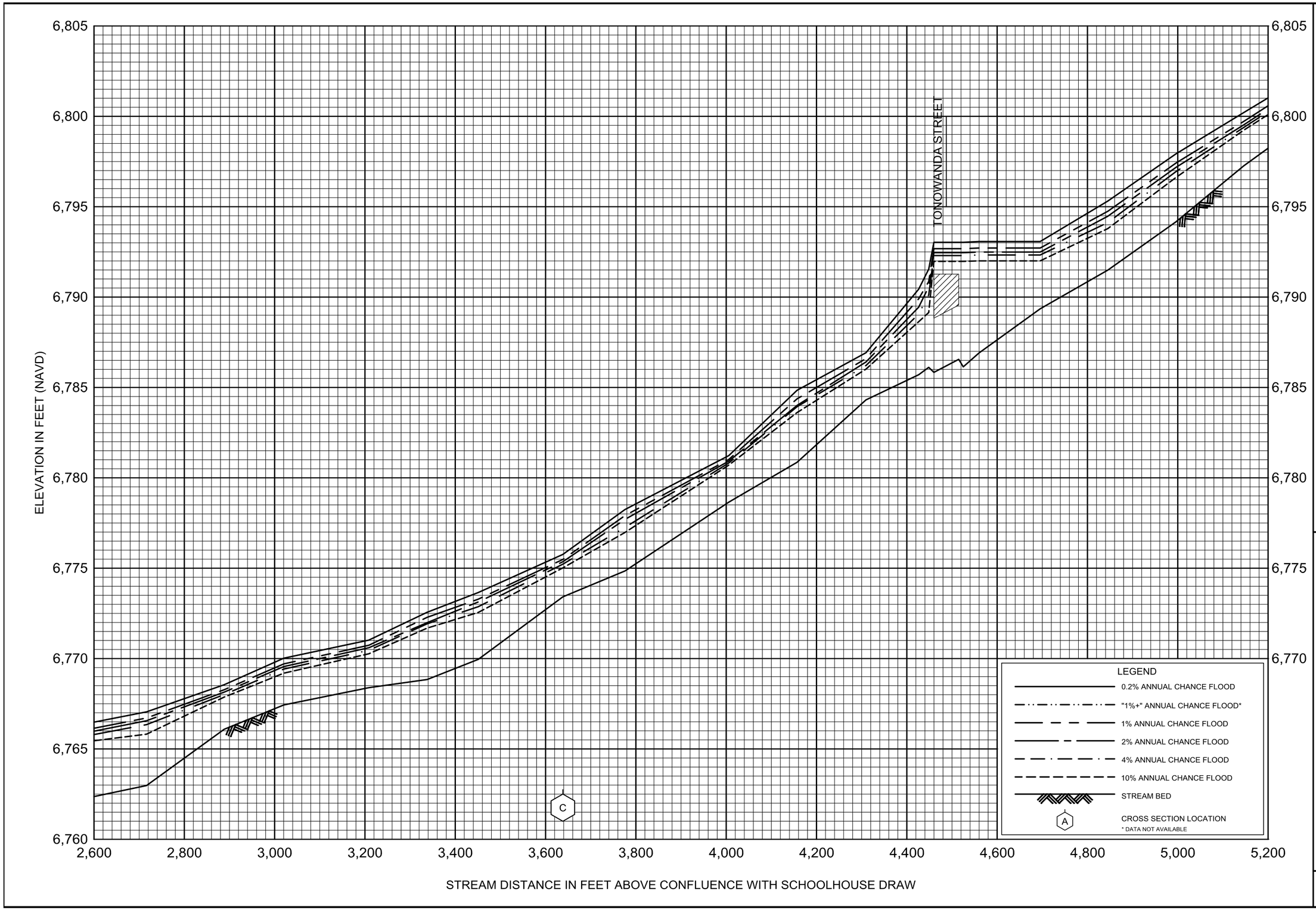

FLOOD PROFILES

MOUNTAINAIRE WASH

FEDERAL EMERGENCY MANAGEMENT AGENCY

COCONINO COUNTY, AZ

AND INCORPORATED AREAS

48P

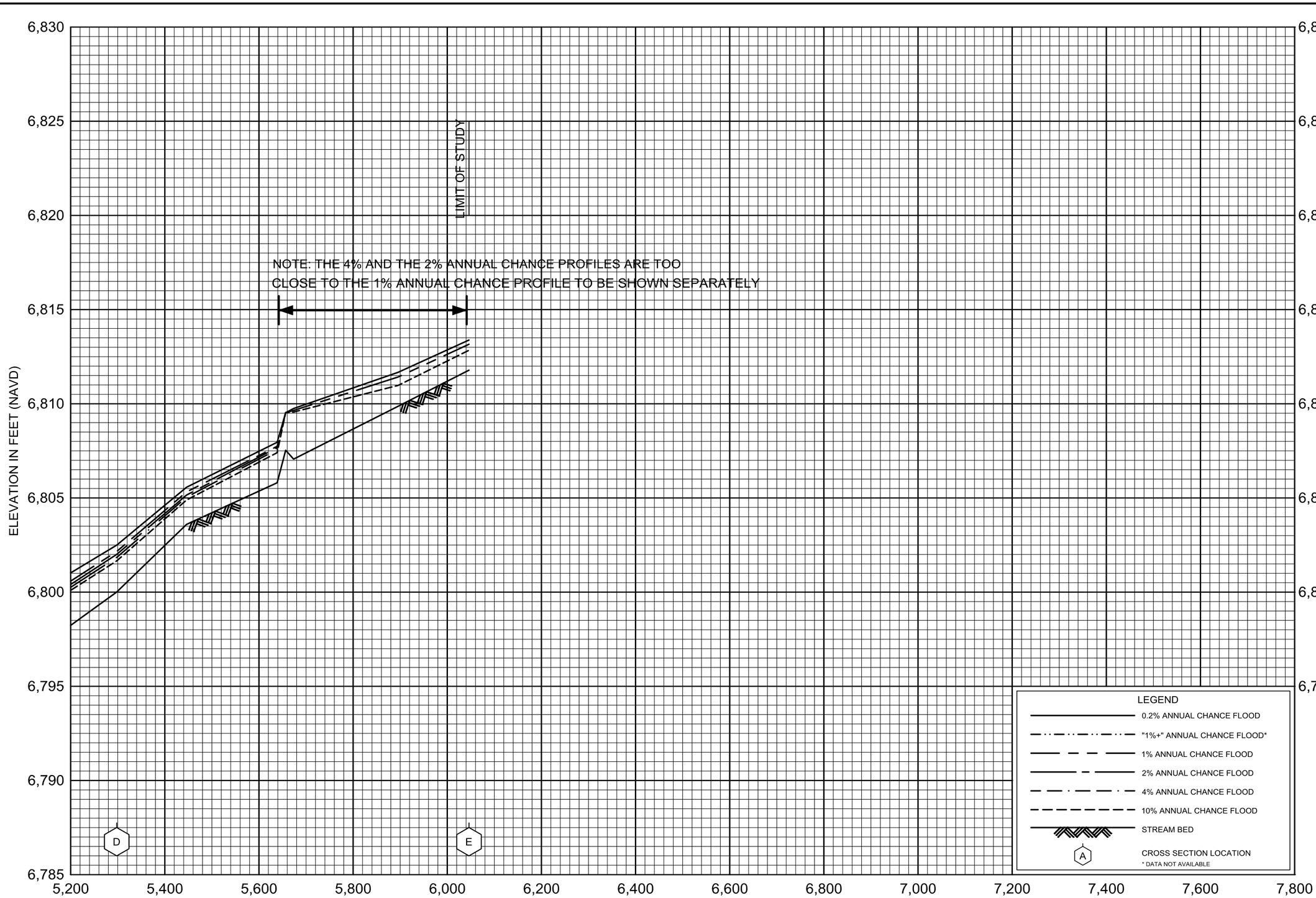

FLOOD PROFILES

MOUNTAINAIRE WASH

FEDERAL EMERGENCY MANAGEMENT AGENCY

COCONINO COUNTY, AZ

AND INCORPORATED AREAS

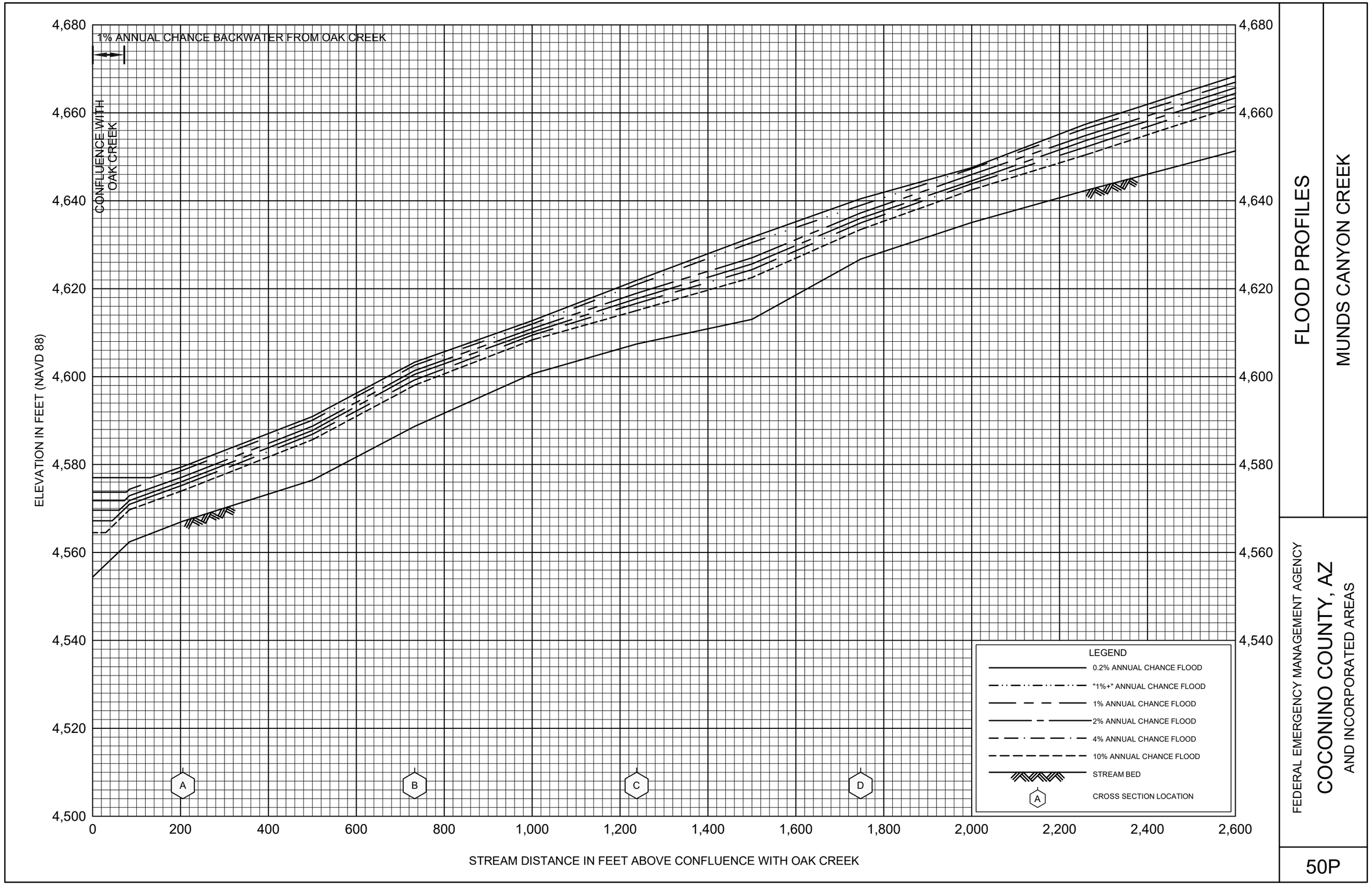

FLOOD PROFILES

MUNDS CANYON CREEK

FEDERAL EMERGENCY MANAGEMENT AGENCY

COCONINO COUNTY, AZ

AND INCORPORATED AREAS

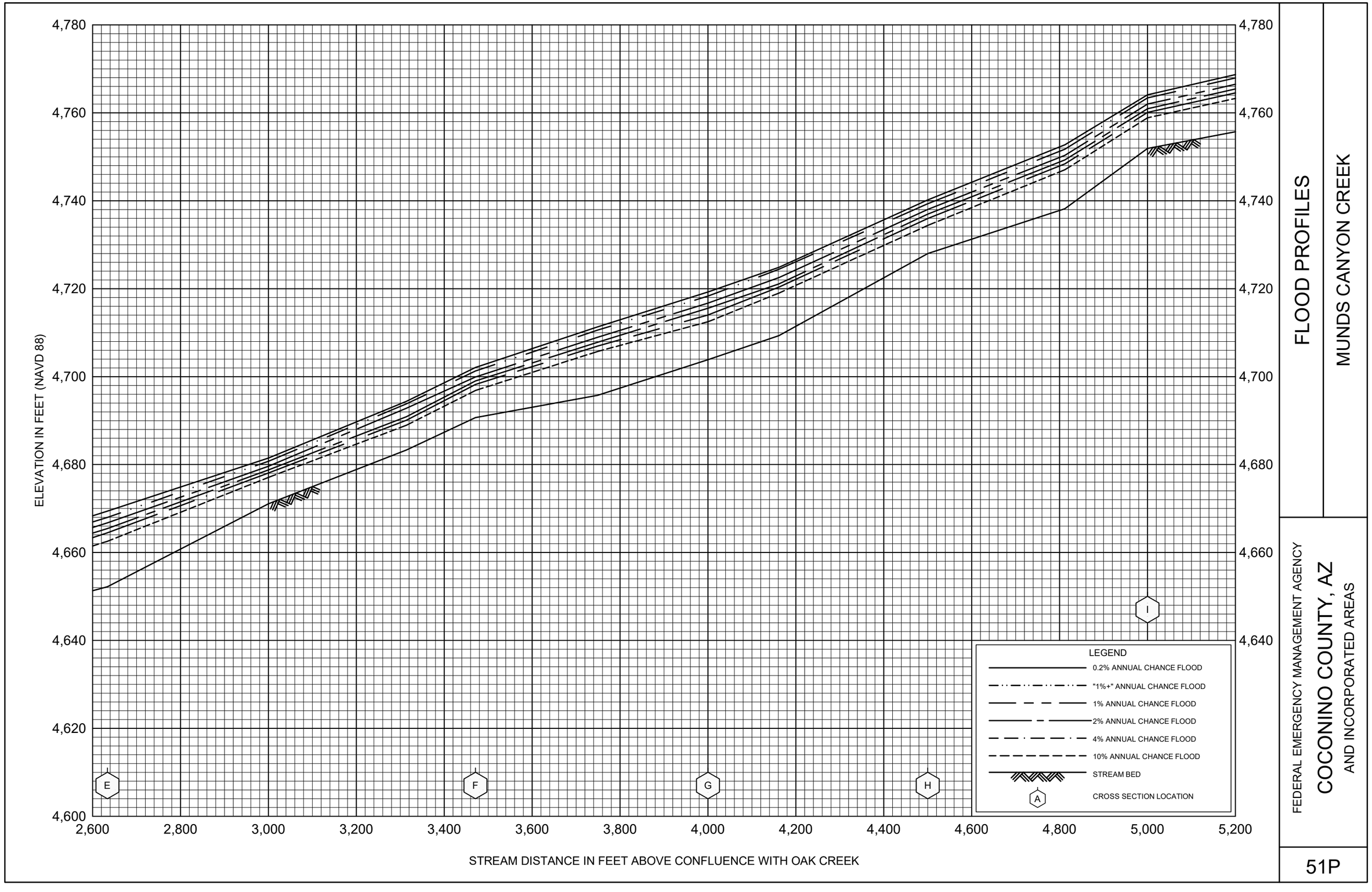

FLOOD PROFILES

MUNDS CANYON CREEK

FEDERAL EMERGENCY MANAGEMENT AGENCY

COCONINO COUNTY, AZ

AND INCORPORATED AREAS

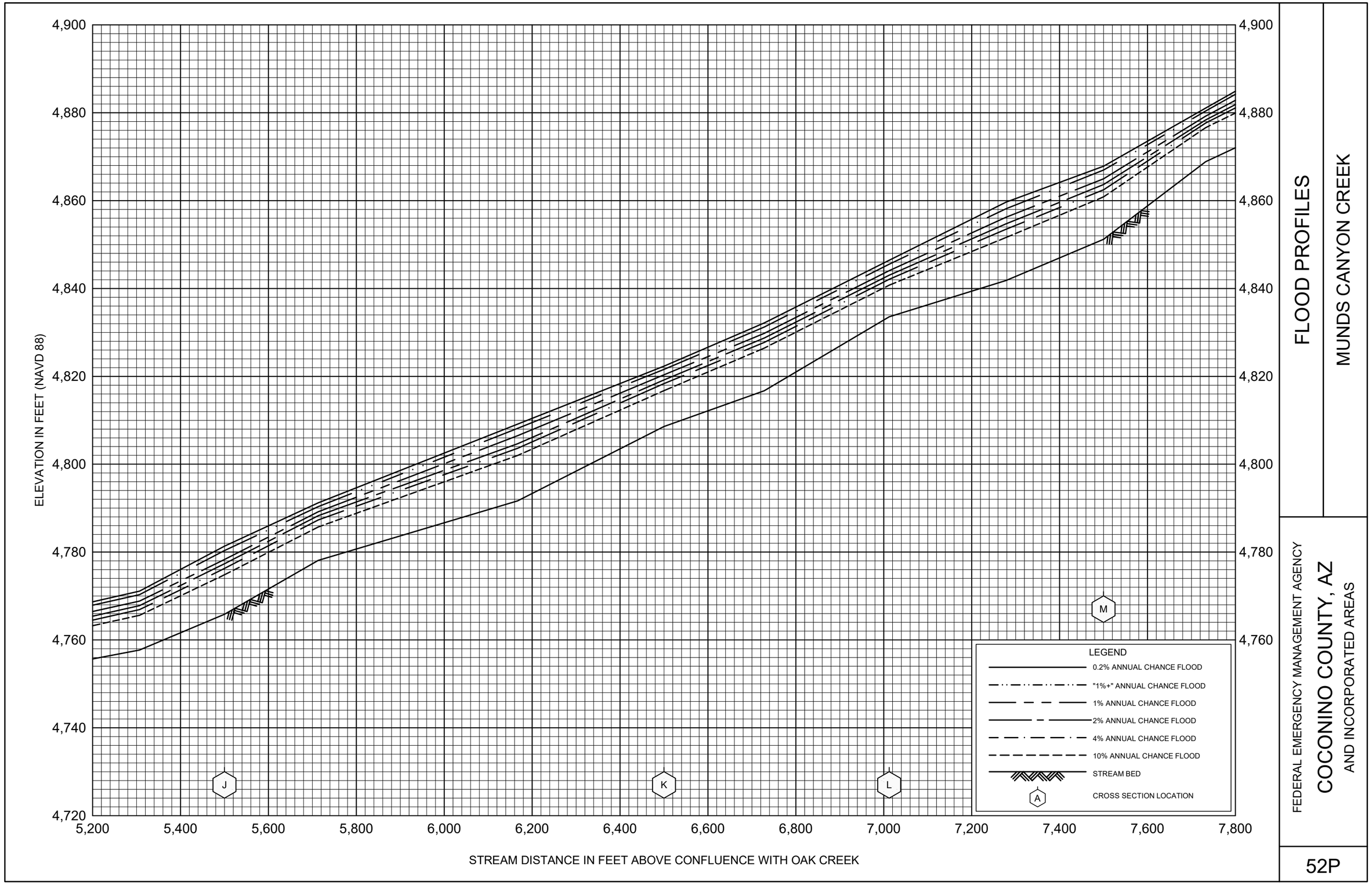

FLOOD PROFILES

MUNDS CANYON CREEK

FEDERAL EMERGENCY MANAGEMENT AGENCY

COCONINO COUNTY, AZ

AND INCORPORATED AREAS

52P

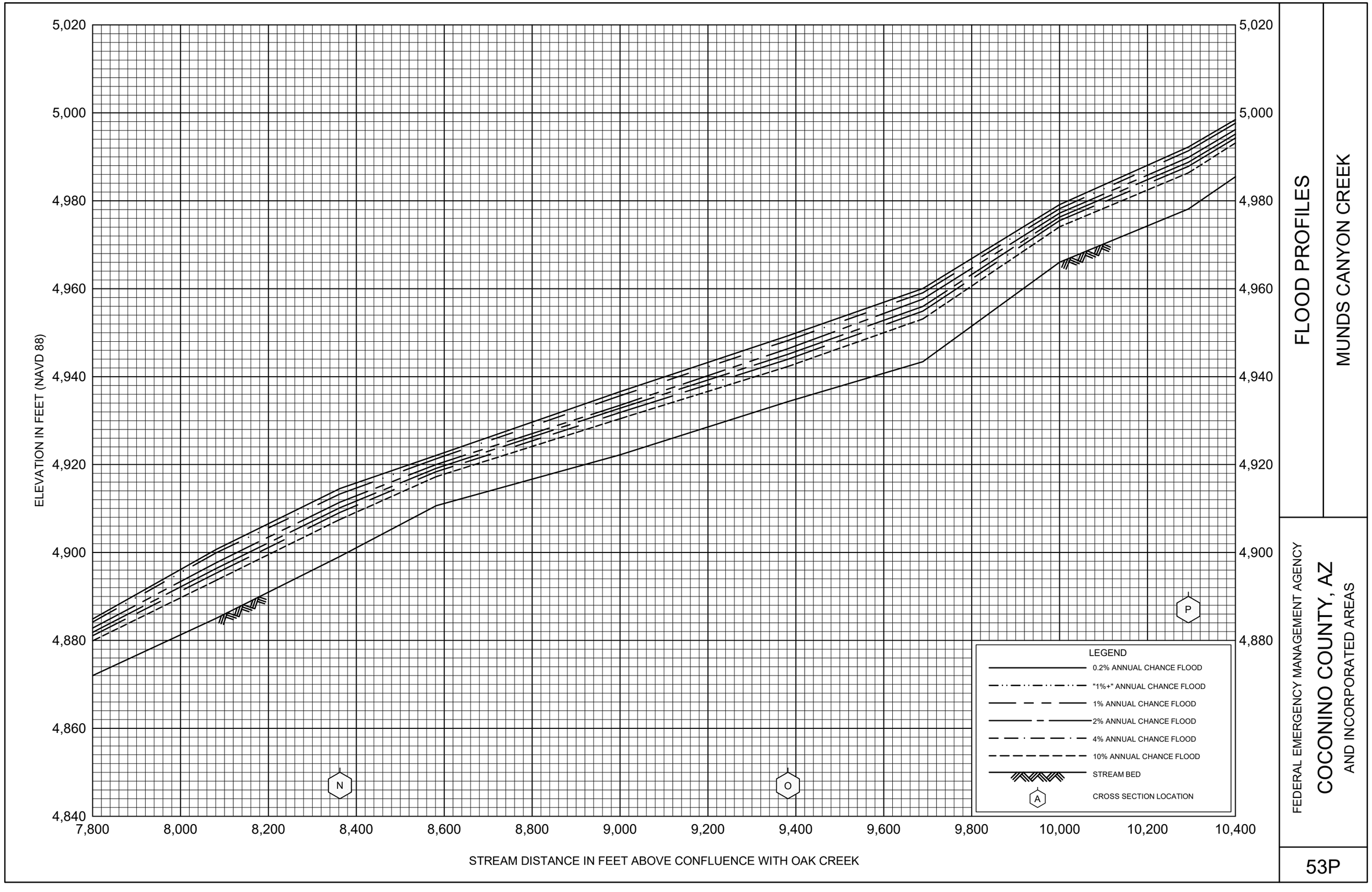

FLOOD PROFILES

MUNDS CANYON CREEK

FEDERAL EMERGENCY MANAGEMENT AGENCY

COCONINO COUNTY, AZ

AND INCORPORATED AREAS

53P

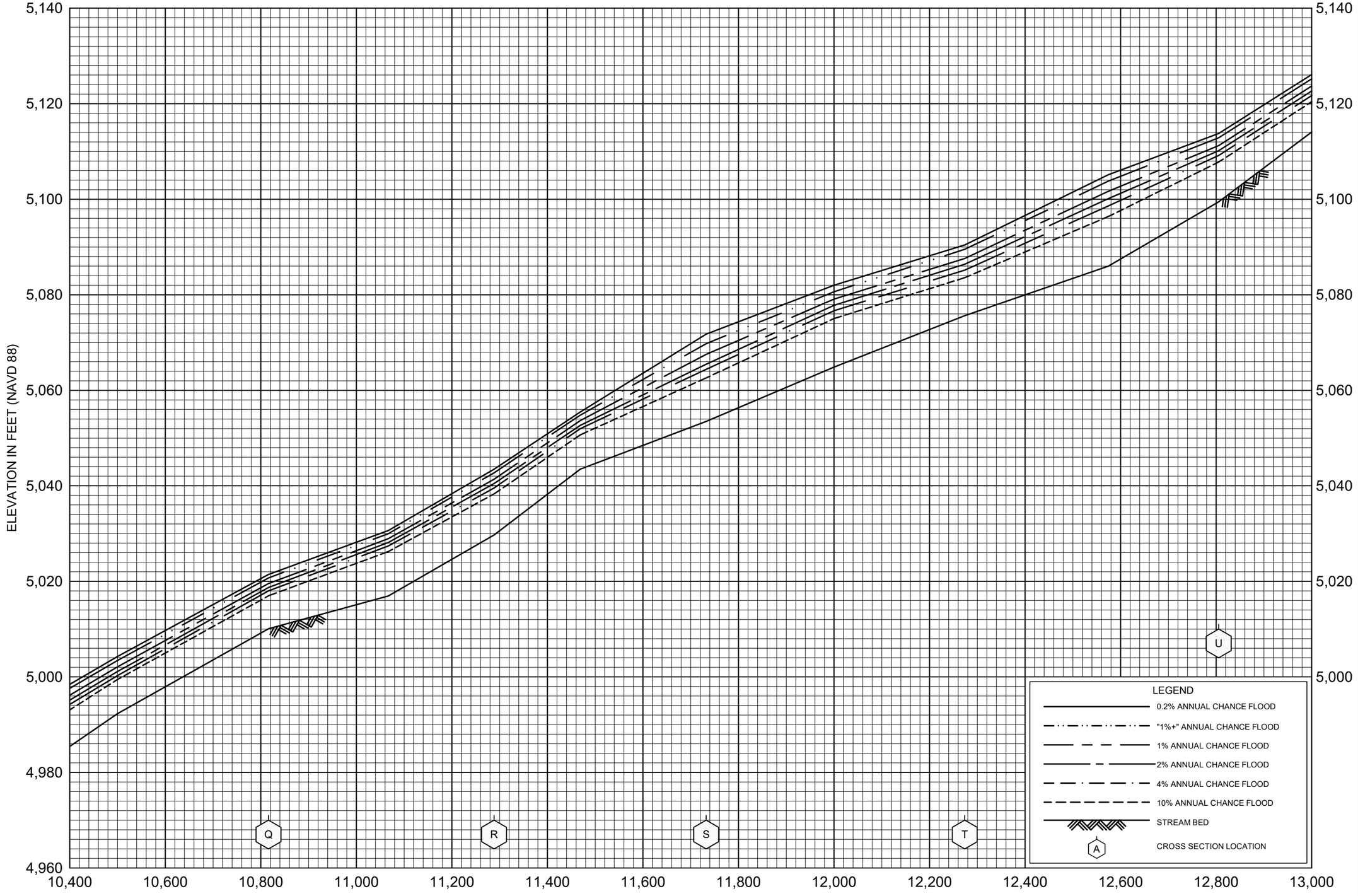

FLOOD PROFILES

MUNDS CANYON CREEK

FEDERAL EMERGENCY MANAGEMENT AGENCY

COCONINO COUNTY, AZ

AND INCORPORATED AREAS

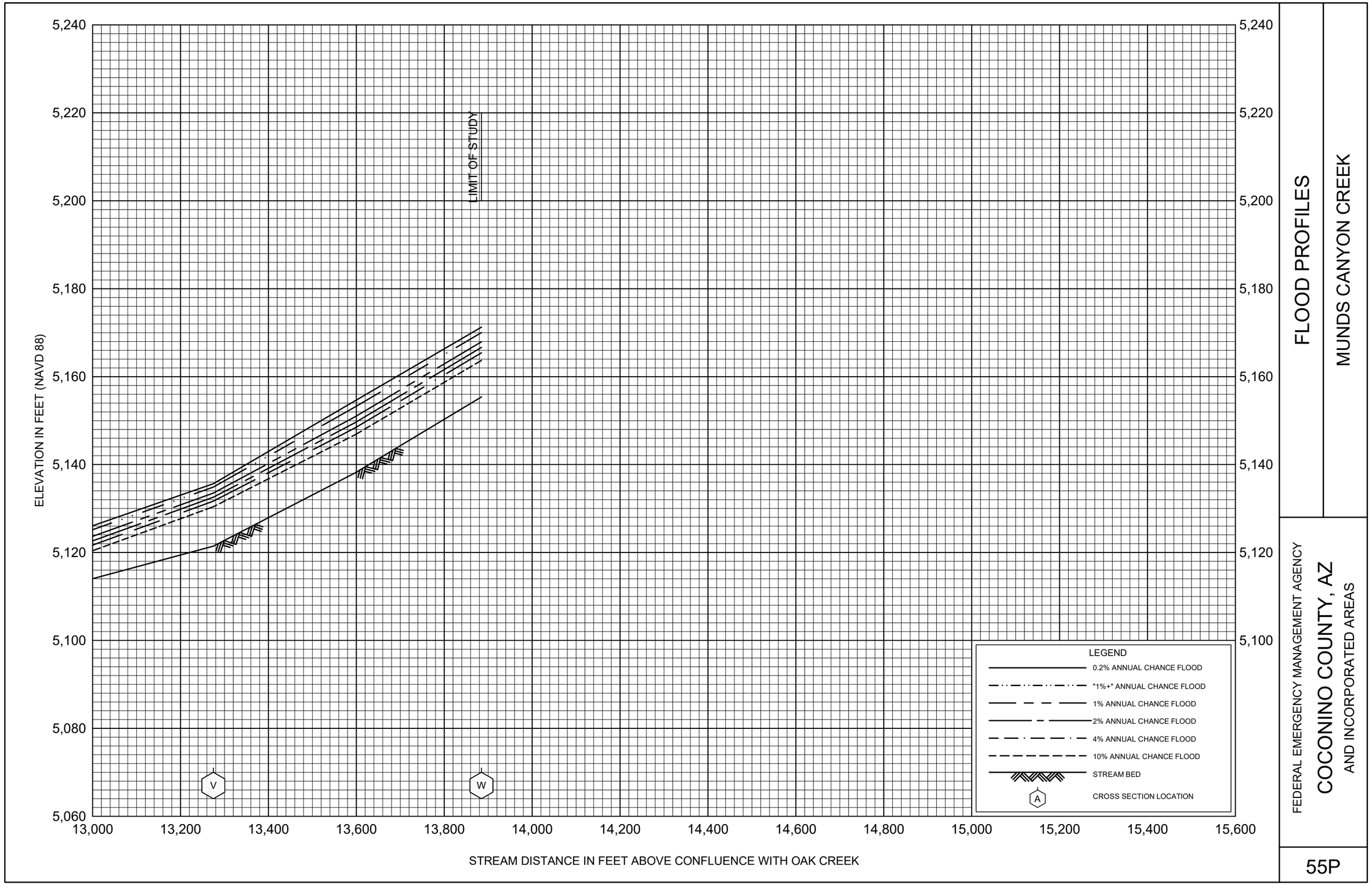

FLOOD PROFILES

MUNDS CANYON CREEK

FEDERAL EMERGENCY MANAGEMENT AGENCY

COCONINO COUNTY, AZ

AND INCORPORATED AREAS

55P

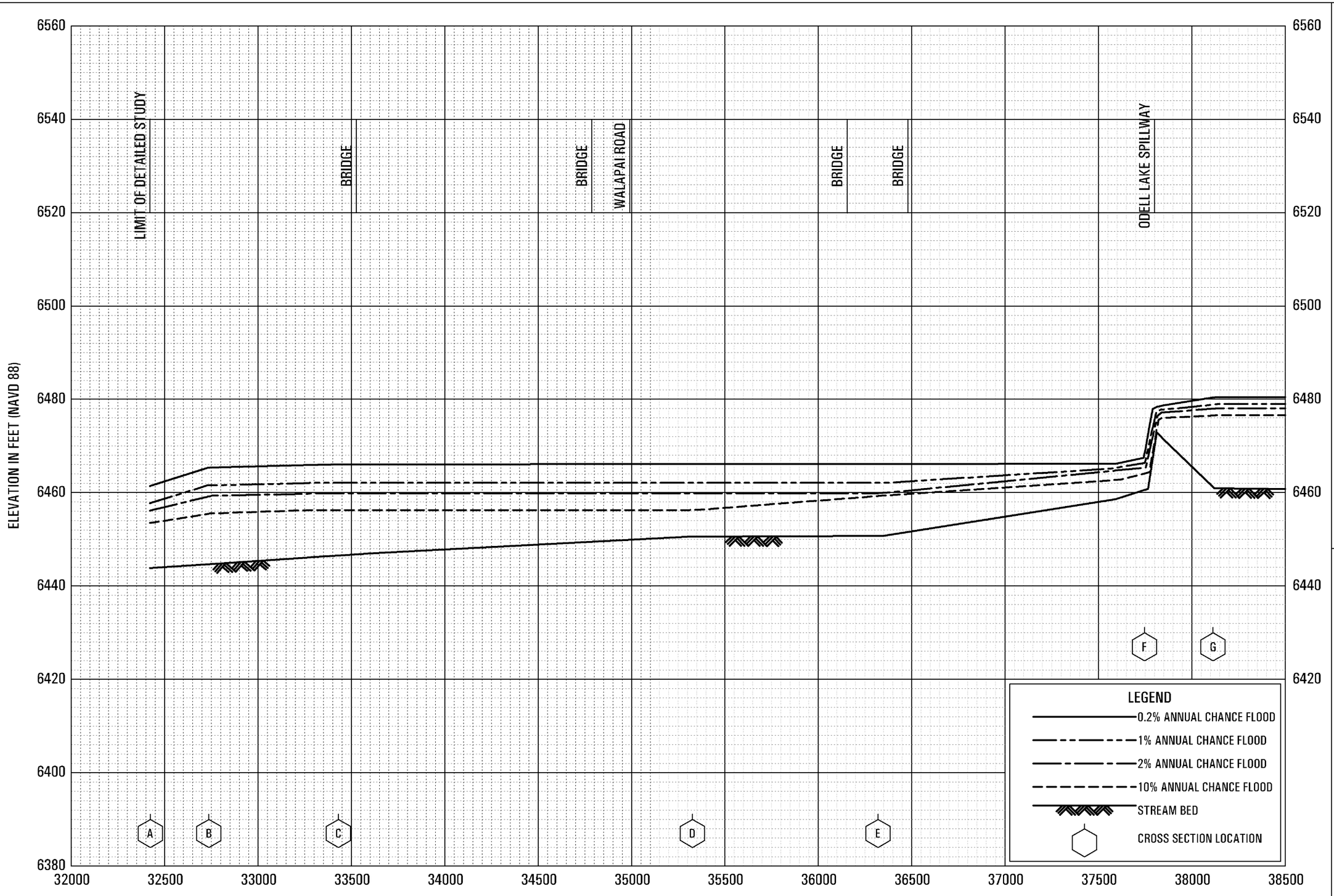

FLOOD PROFILES

MUNDS PARK WASH

FEDERAL EMERGENCY MANAGEMENT AGENCY

COCONINO COUNTY, AZ

AND INCORPORATED AREAS

56P

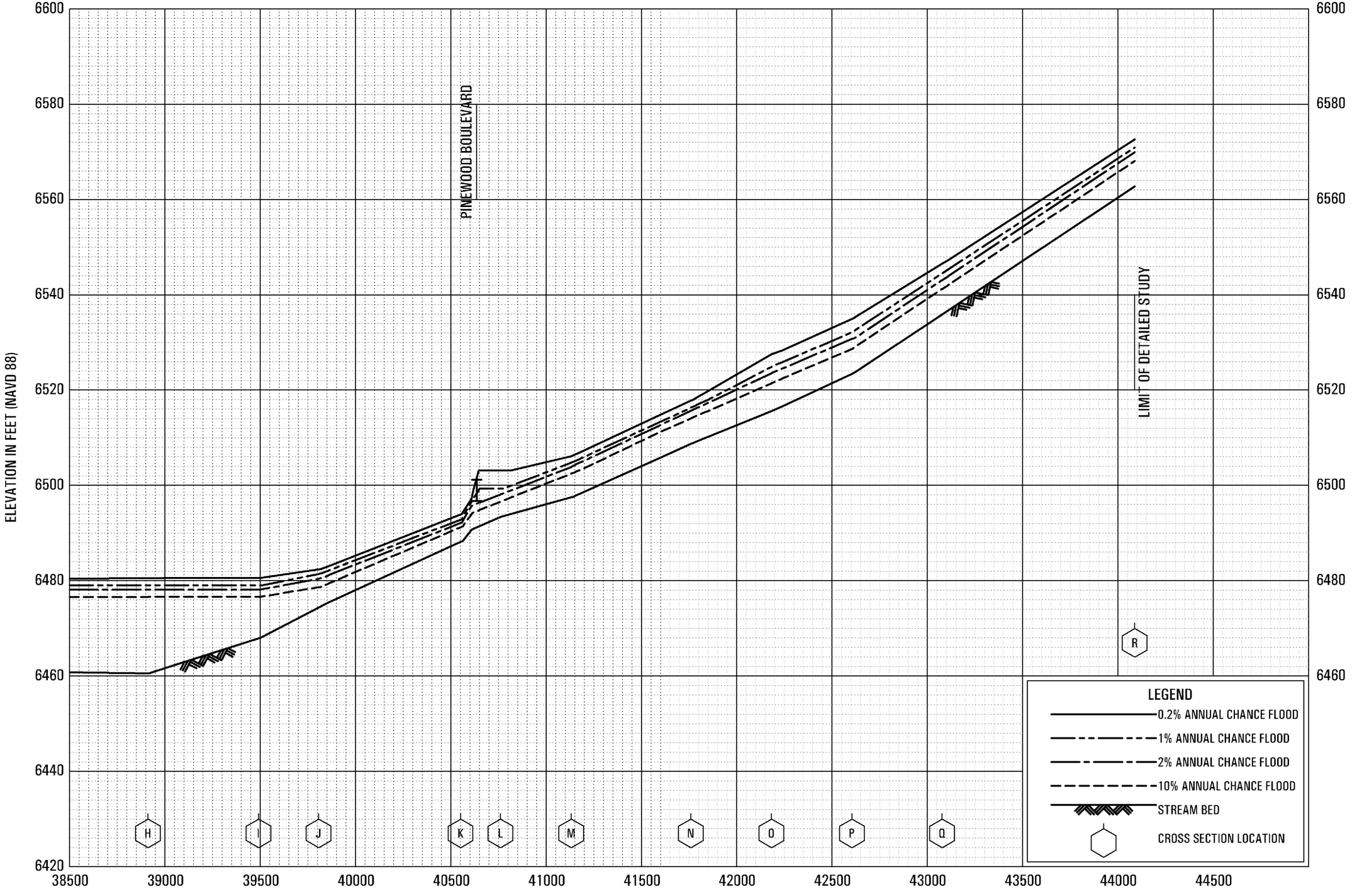

FLOOD PROFILES

MUNDS PARK WASH

FEDERAL EMERGENCY MANAGEMENT AGENCY

COCONINO COUNTY, AZ

AND INCORPORATED AREAS

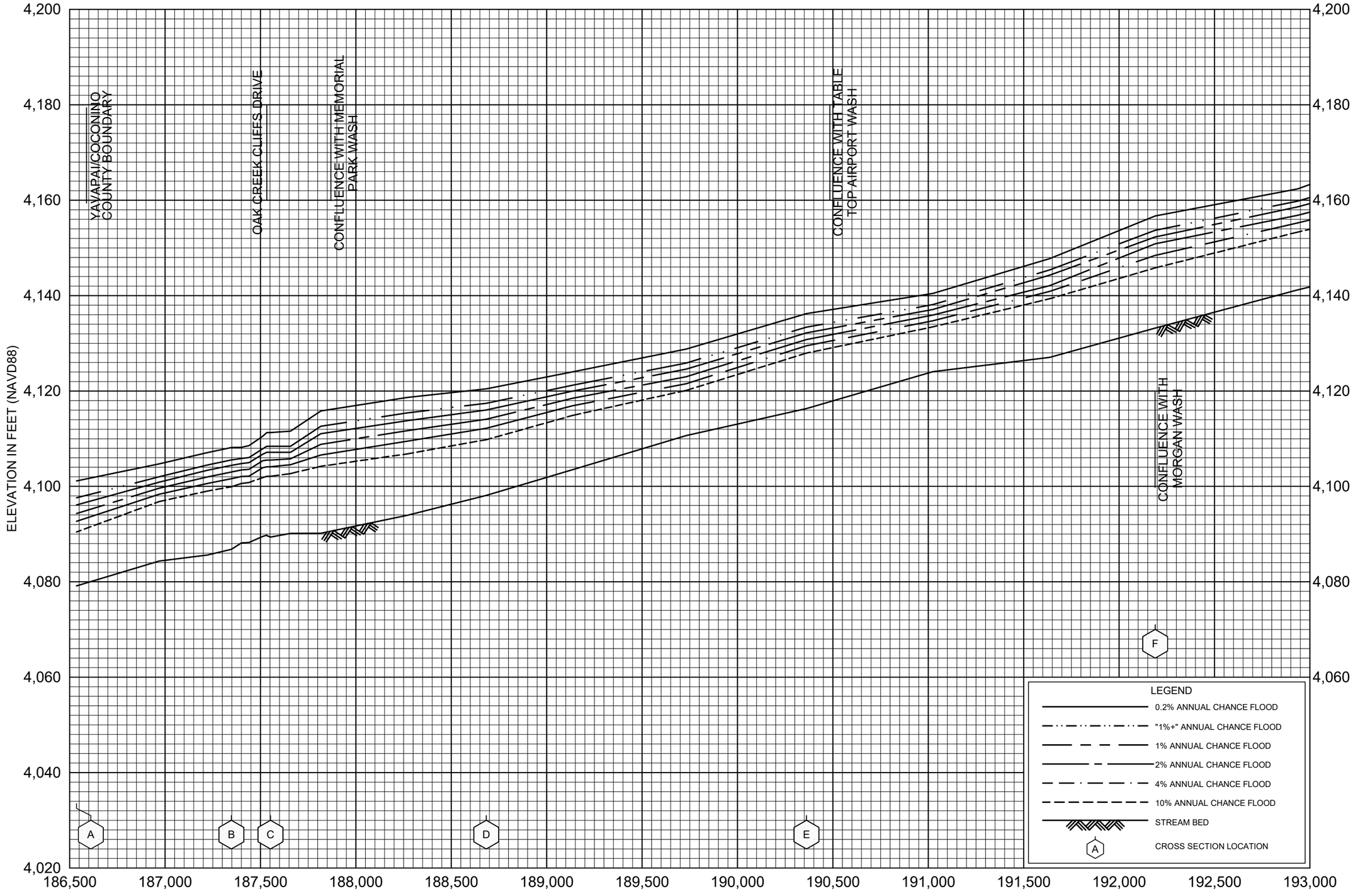

FLOOD PROFILES

OAK CREEK

FEDERAL EMERGENCY MANAGEMENT AGENCY

COCONINO COUNTY, AZ

AND INCORPORATED AREAS

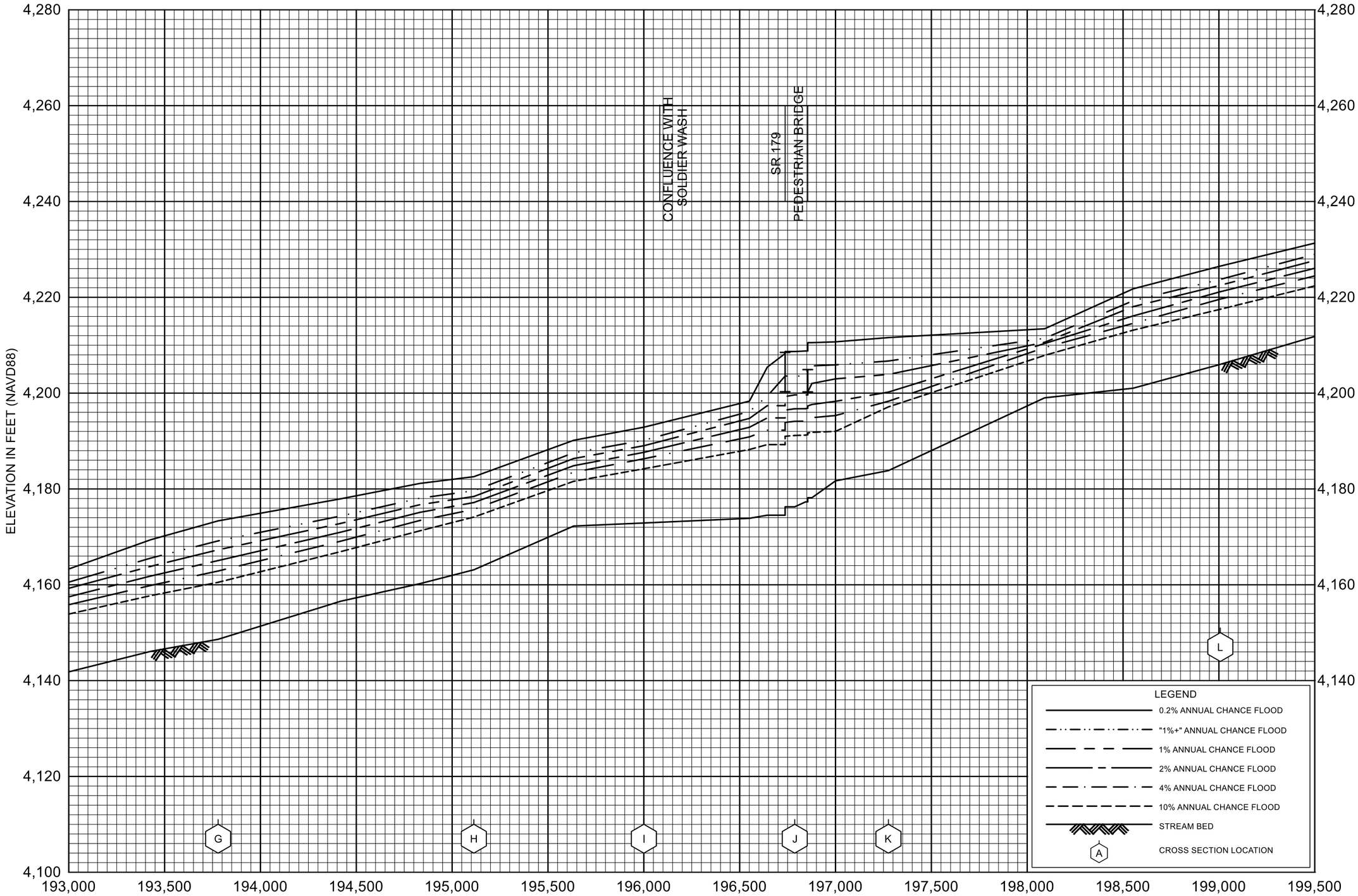

FLOOD PROFILES

OAK CREEK

FEDERAL EMERGENCY MANAGEMENT AGENCY

COCONINO COUNTY, AZ

AND INCORPORATED AREAS

59P

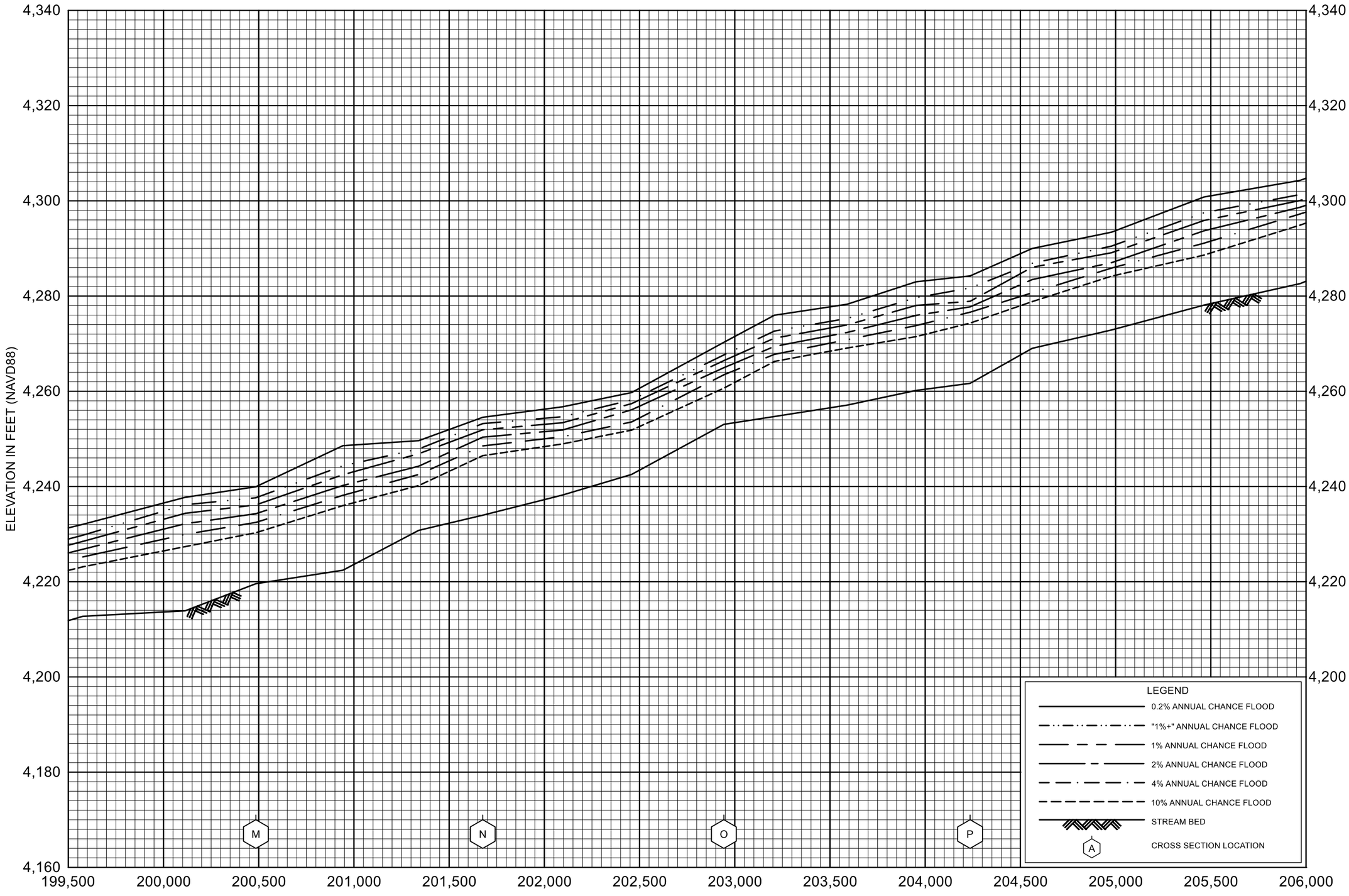

FLOOD PROFILES

OAK CREEK

FEDERAL EMERGENCY MANAGEMENT AGENCY

COCONINO COUNTY, AZ

AND INCORPORATED AREAS

60P

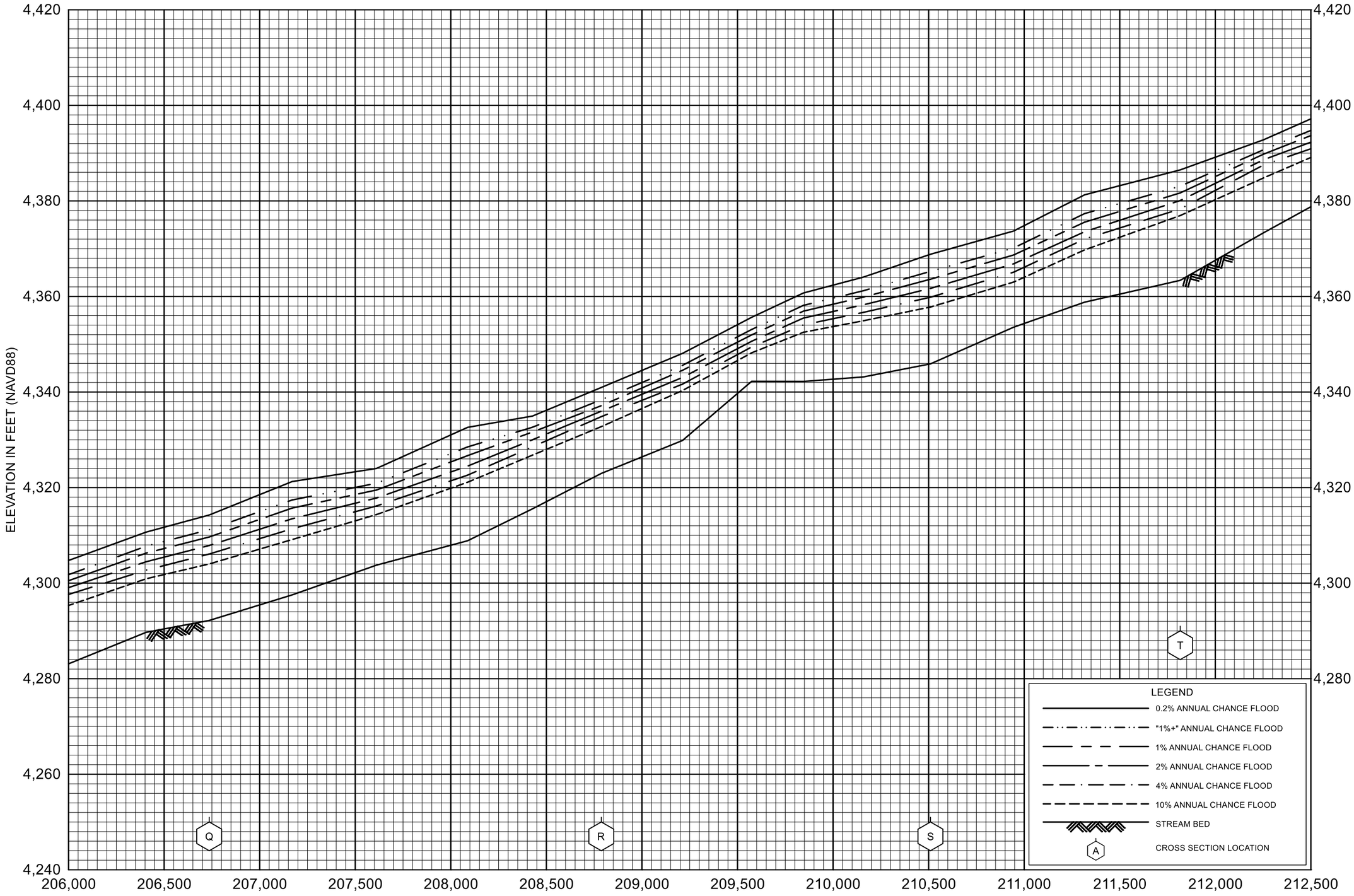

FLOOD PROFILES

OAK CREEK

FEDERAL EMERGENCY MANAGEMENT AGENCY

COCONINO COUNTY, AZ

AND INCORPORATED AREAS

61P

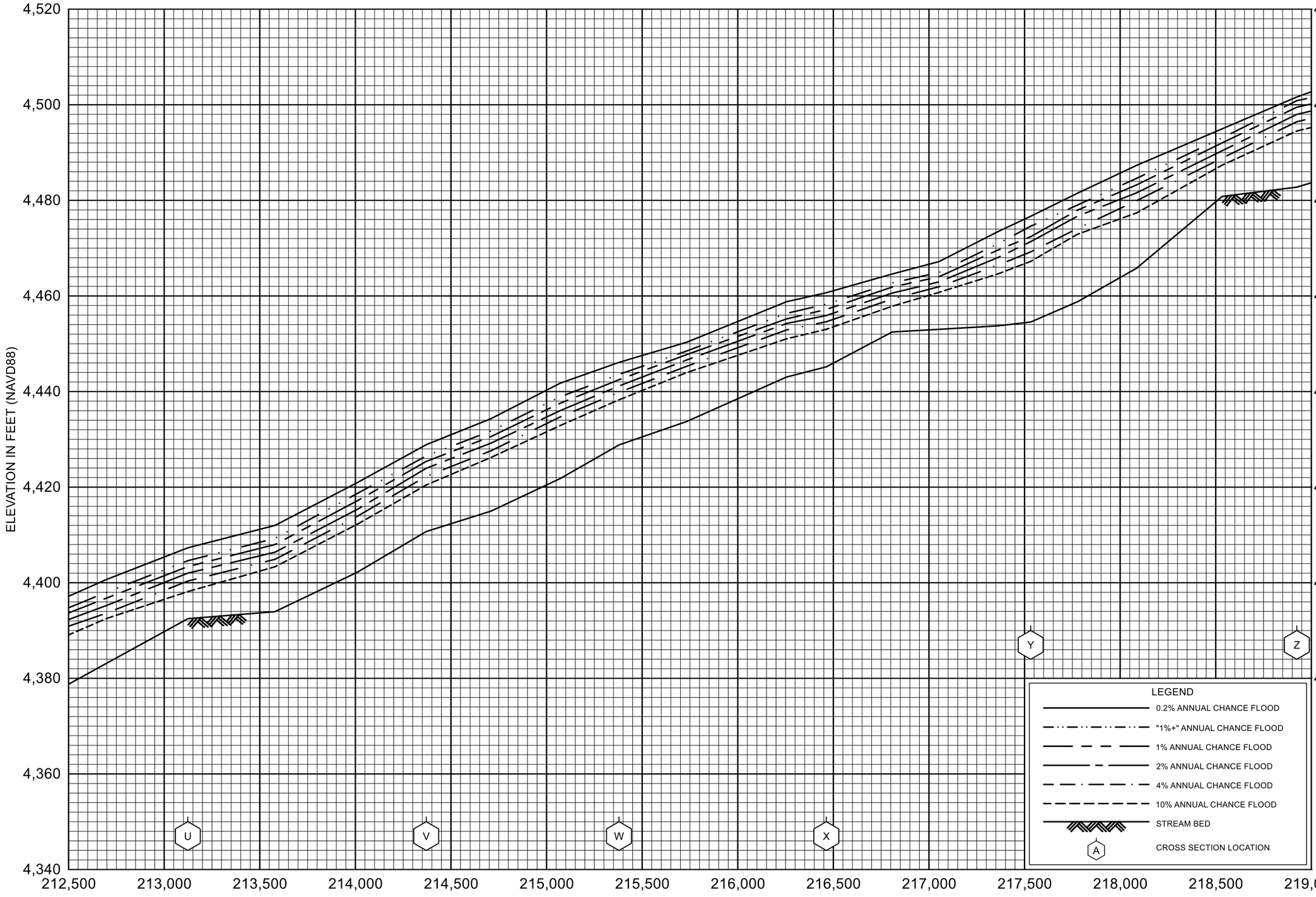

FLOOD PROFILES

OAK CREEK

FEDERAL EMERGENCY MANAGEMENT AGENCY

COCONINO COUNTY, AZ

AND INCORPORATED AREAS

62P

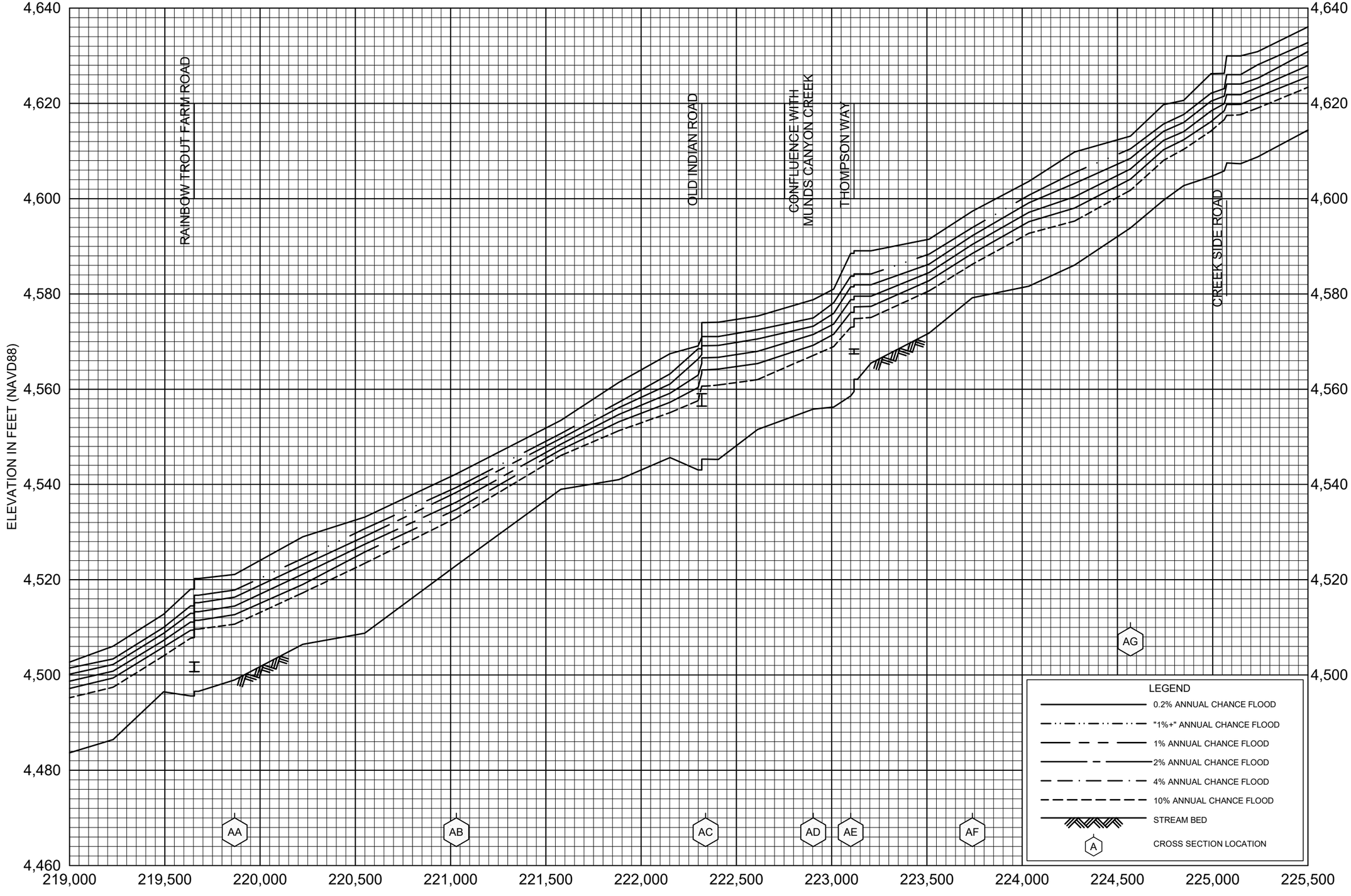

FLOOD PROFILES

OAK CREEK

FEDERAL EMERGENCY MANAGEMENT AGENCY

COCONINO COUNTY, AZ

AND INCORPORATED AREAS

63P

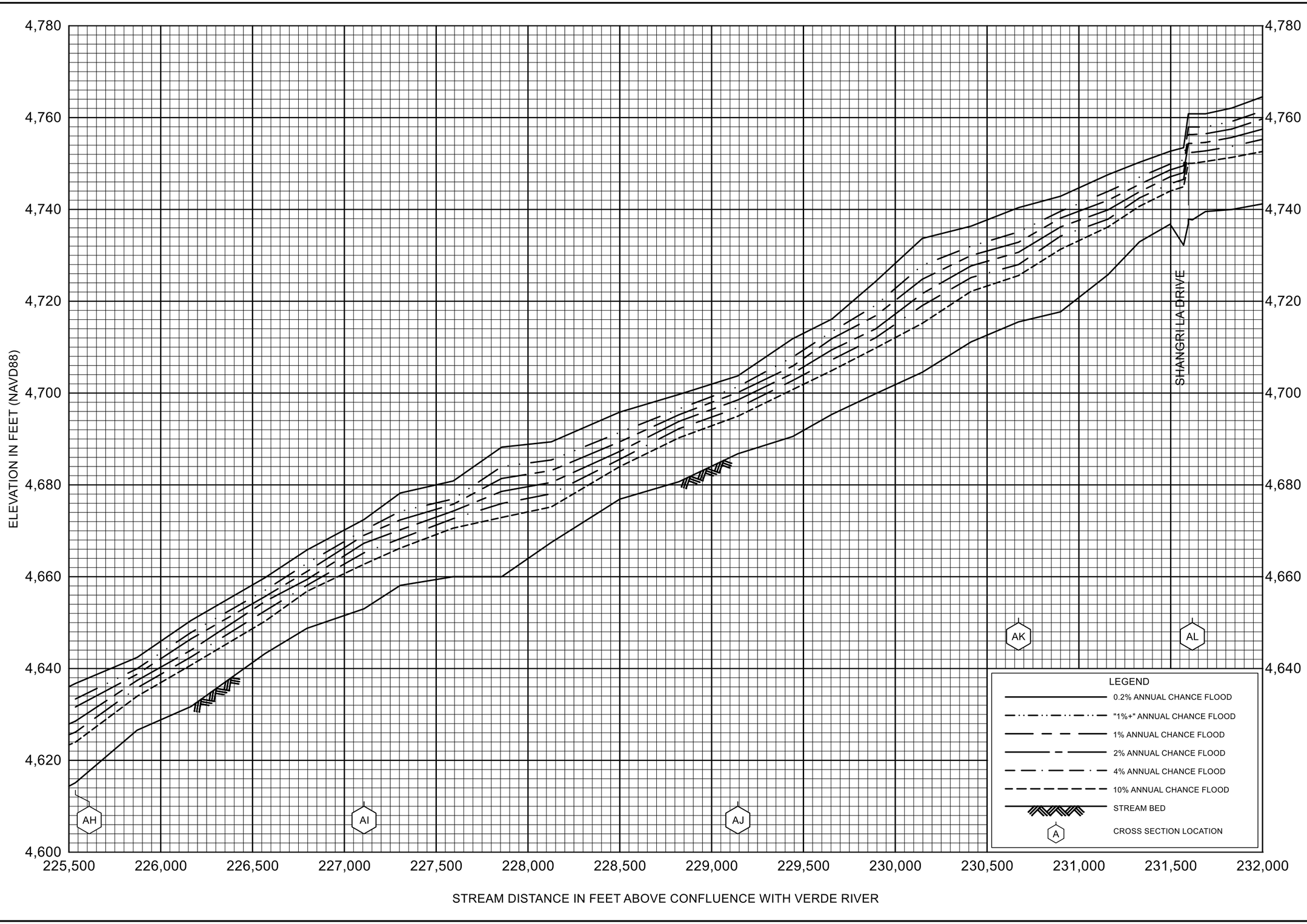

FLOOD PROFILES

OAK CREEK

FEDERAL EMERGENCY MANAGEMENT AGENCY

COCONINO COUNTY, AZ

AND INCORPORATED AREAS

64P

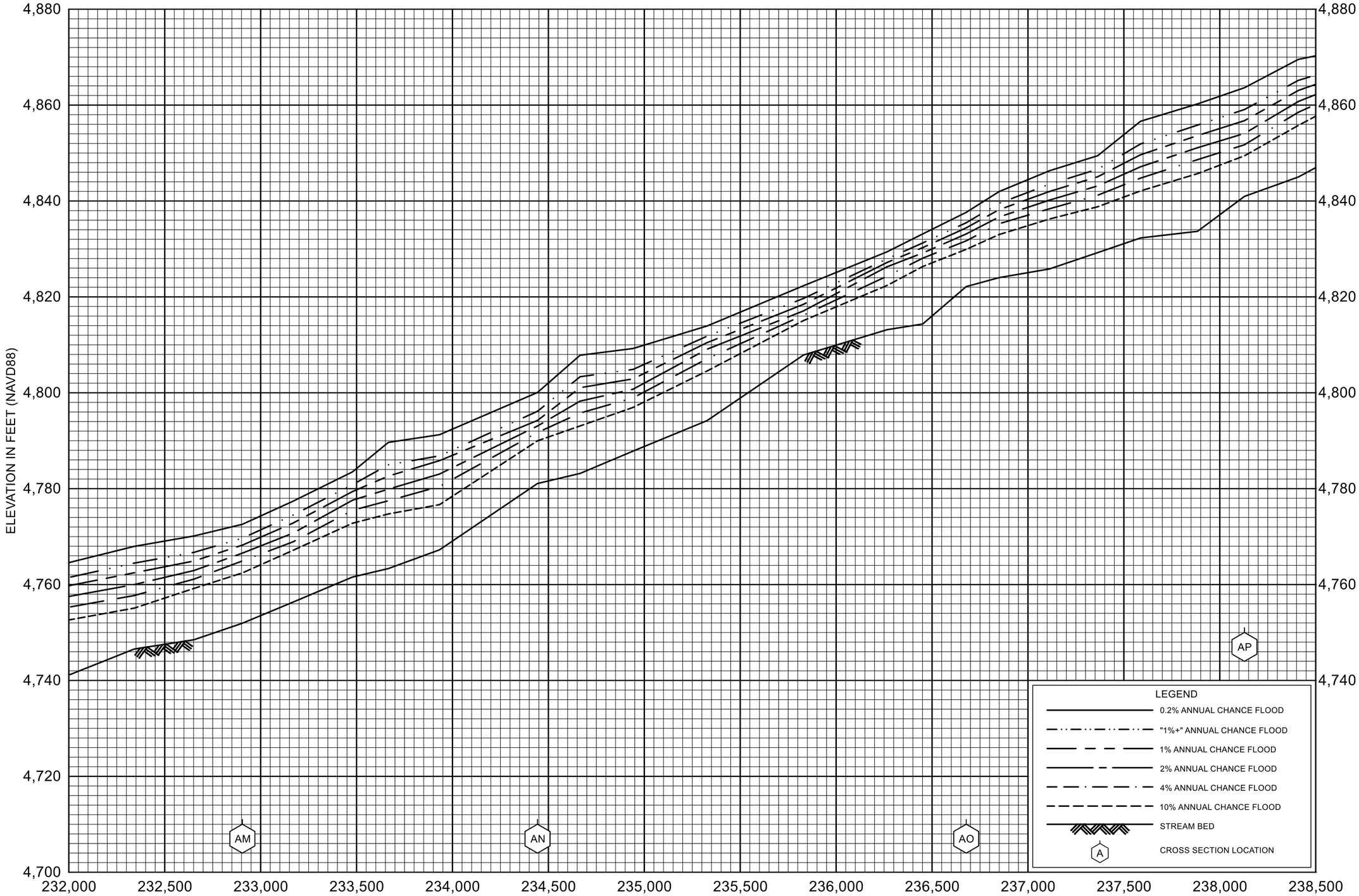

FLOOD PROFILES

OAK CREEK

FEDERAL EMERGENCY MANAGEMENT AGENCY

COCONINO COUNTY, AZ

AND INCORPORATED AREAS

65P

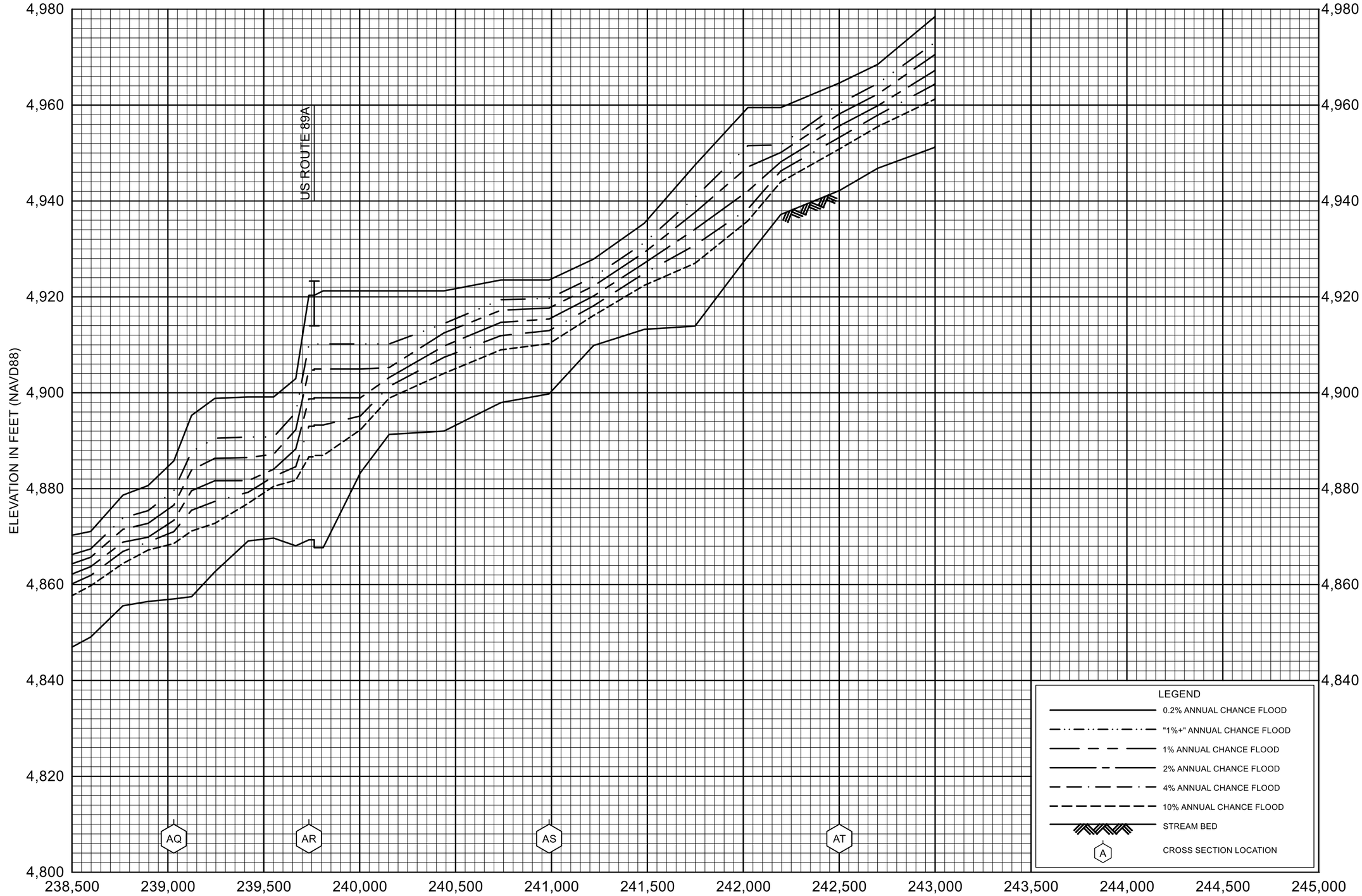

FLOOD PROFILES

OAK CREEK

FEDERAL EMERGENCY MANAGEMENT AGENCY

COCONINO COUNTY, AZ

AND INCORPORATED AREAS

66P

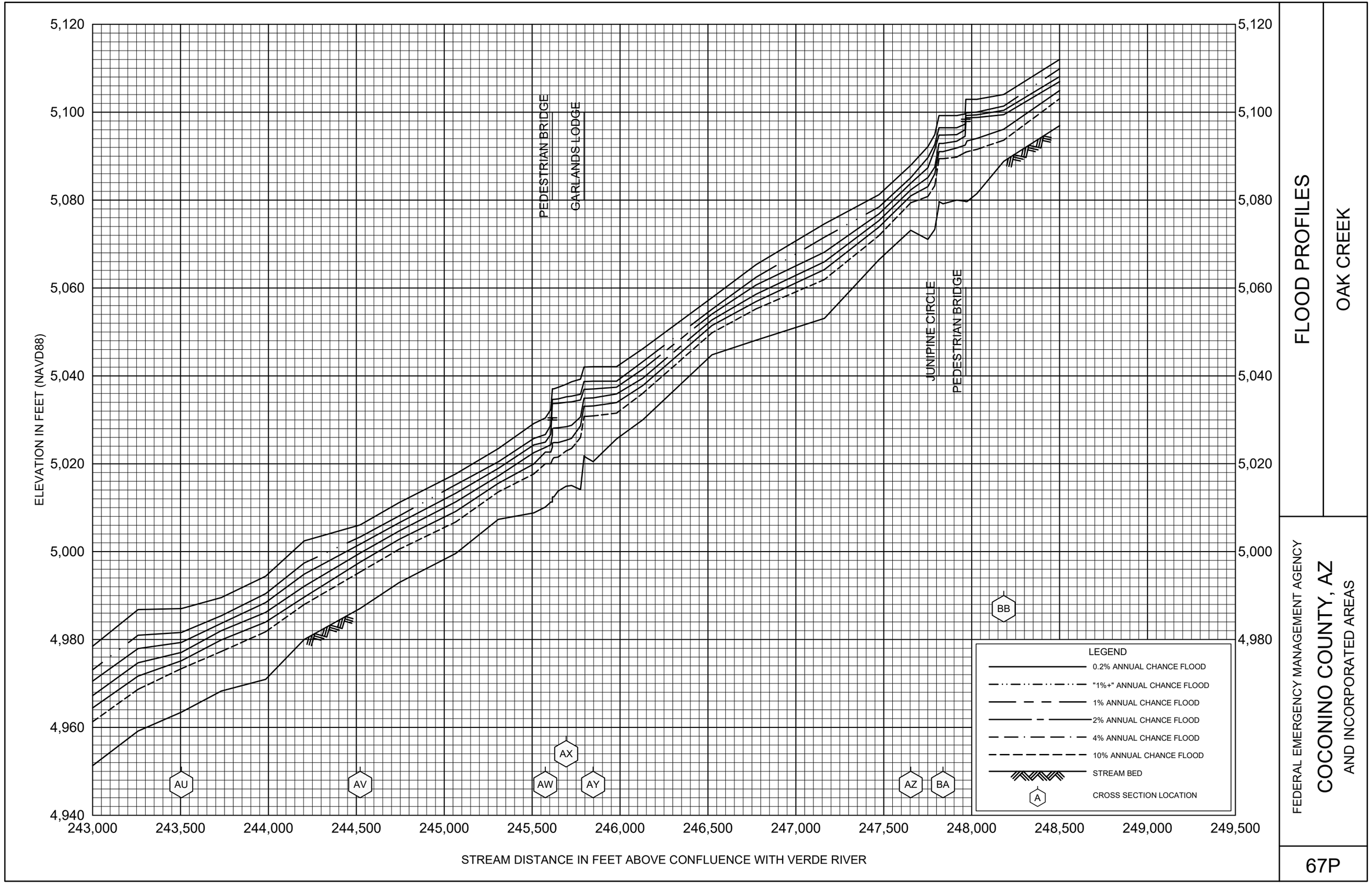

FLOOD PROFILES

OAK CREEK

FEDERAL EMERGENCY MANAGEMENT AGENCY

COCONINO COUNTY, AZ

AND INCORPORATED AREAS

67P

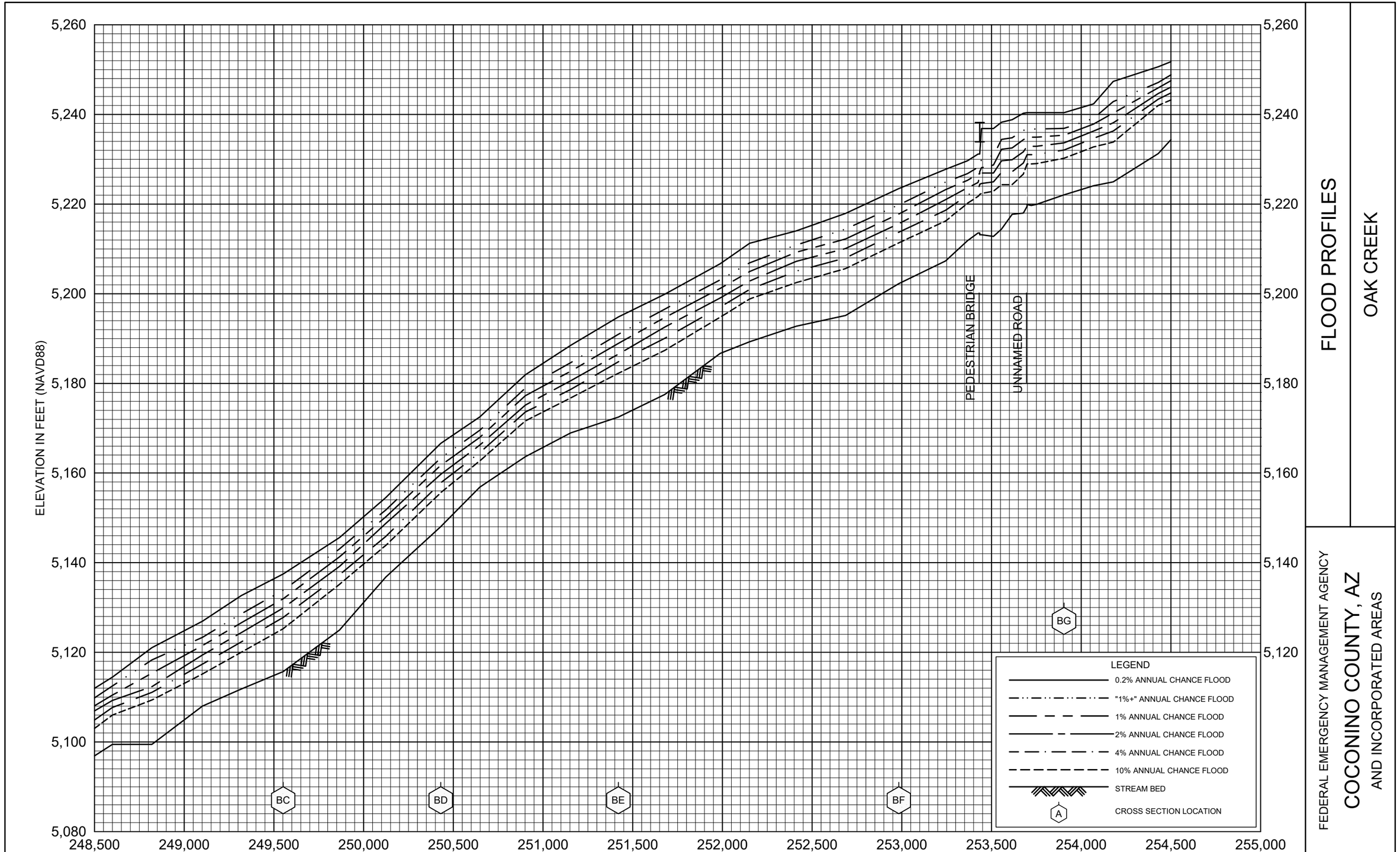

FLOOD PROFILES

OAK CREEK

FEDERAL EMERGENCY MANAGEMENT AGENCY

COCONINO COUNTY, AZ

AND INCORPORATED AREAS

68P

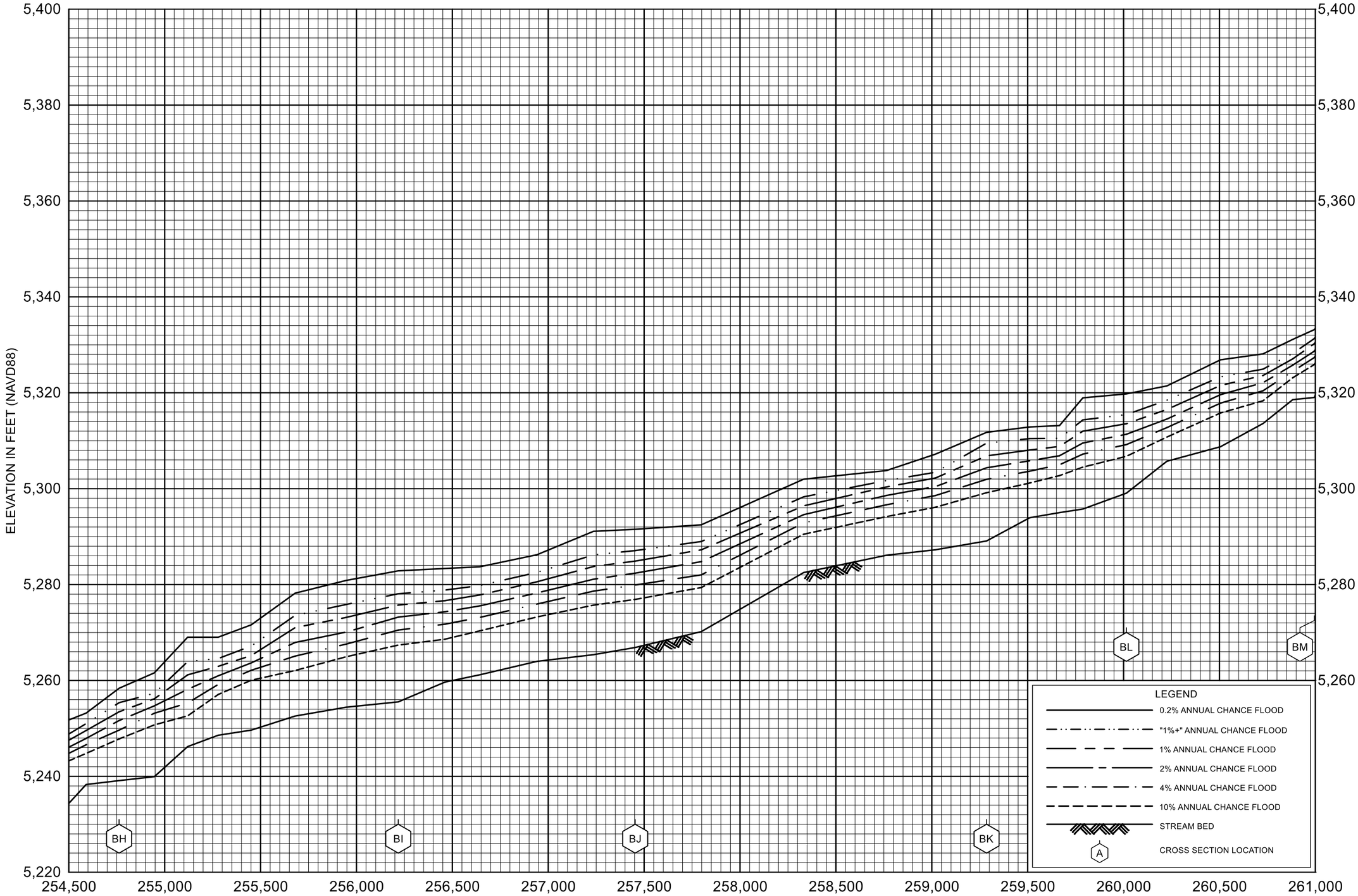

FLOOD PROFILES

OAK CREEK

FEDERAL EMERGENCY MANAGEMENT AGENCY

COCONINO COUNTY, AZ

AND INCORPORATED AREAS

69P

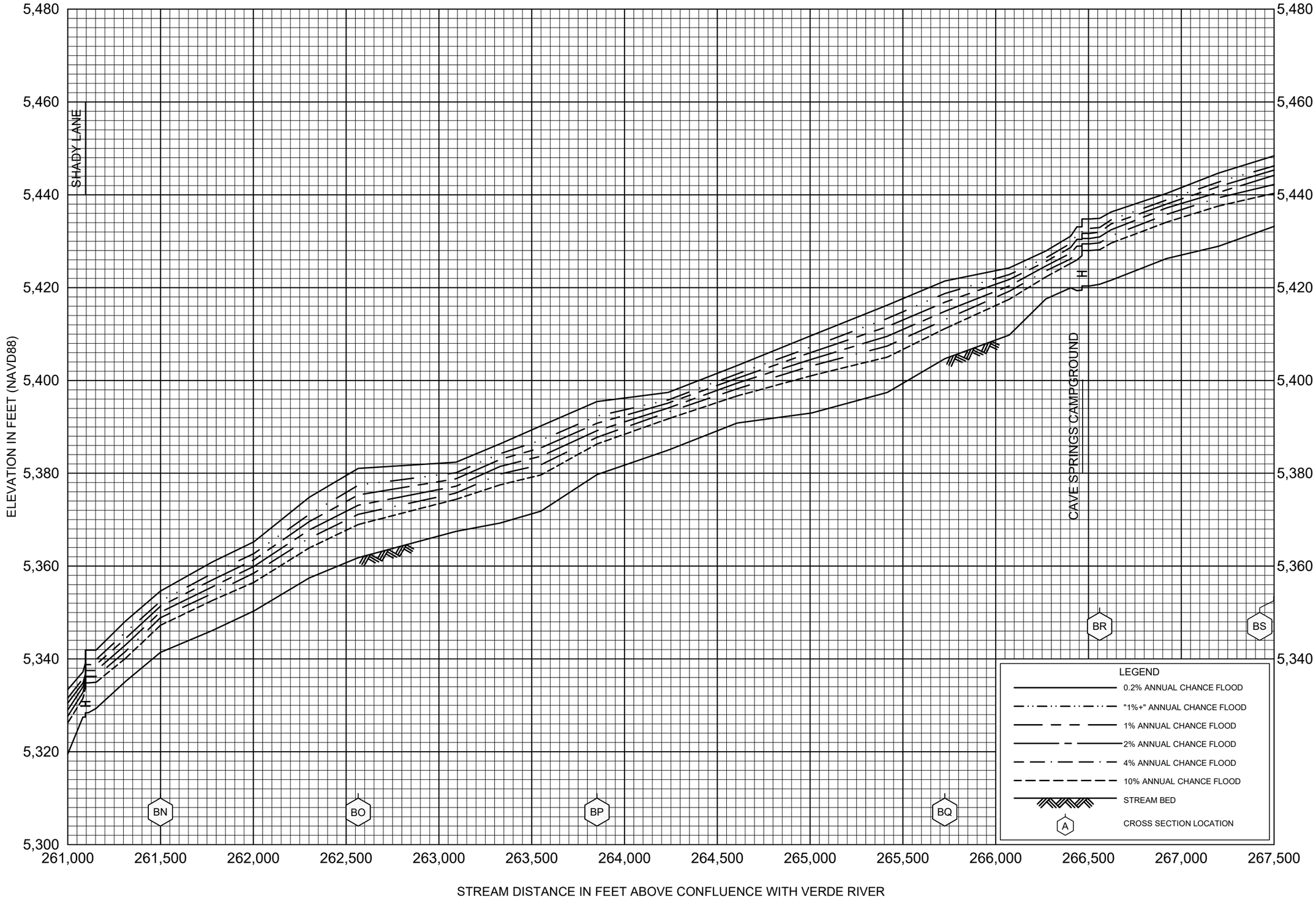

FLOOD PROFILES

OAK CREEK

FEDERAL EMERGENCY MANAGEMENT AGENCY

COCONINO COUNTY, AZ

AND INCORPORATED AREAS

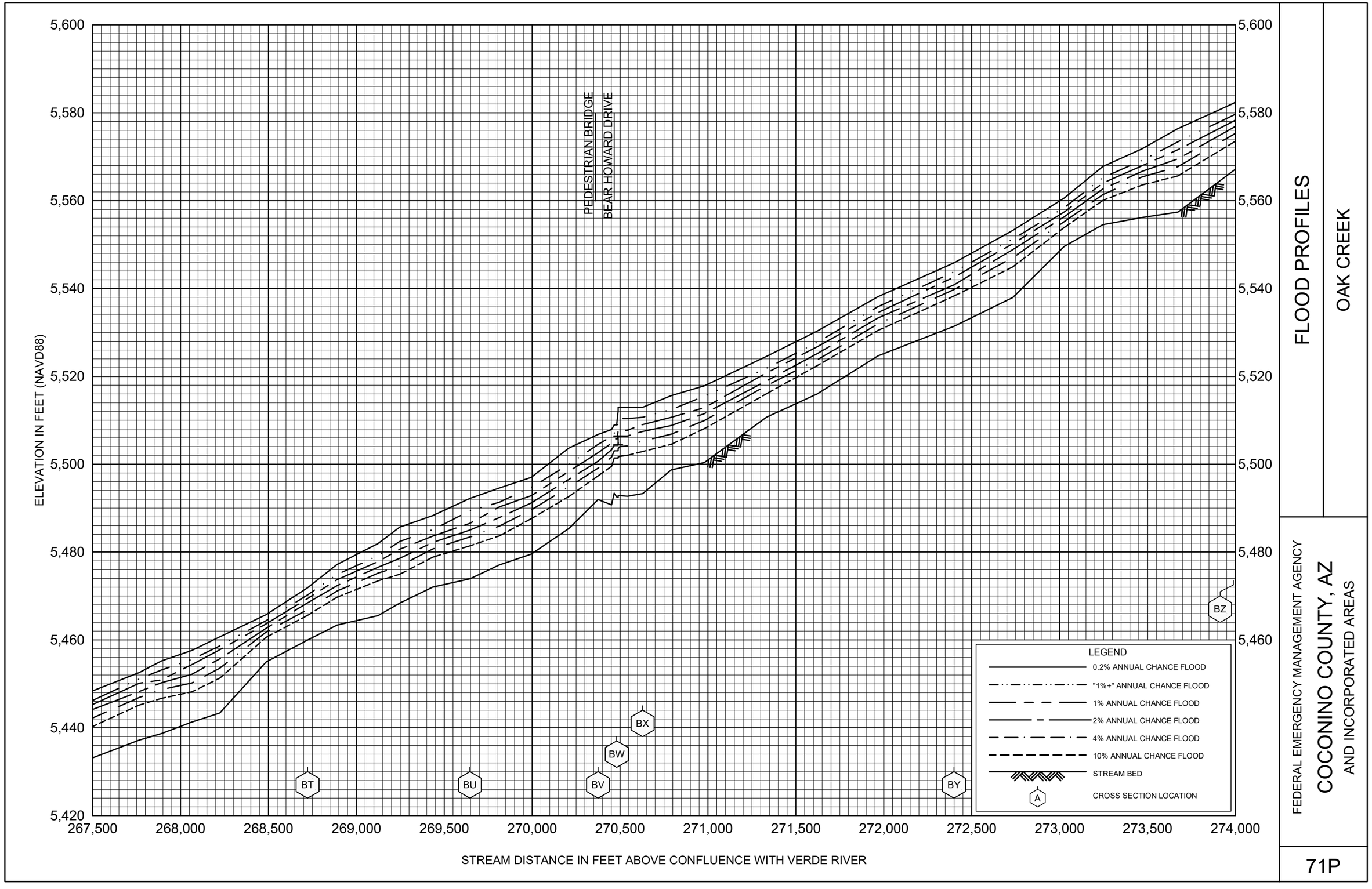

FLOOD PROFILES

OAK CREEK

FEDERAL EMERGENCY MANAGEMENT AGENCY

COCONINO COUNTY, AZ

AND INCORPORATED AREAS

71P

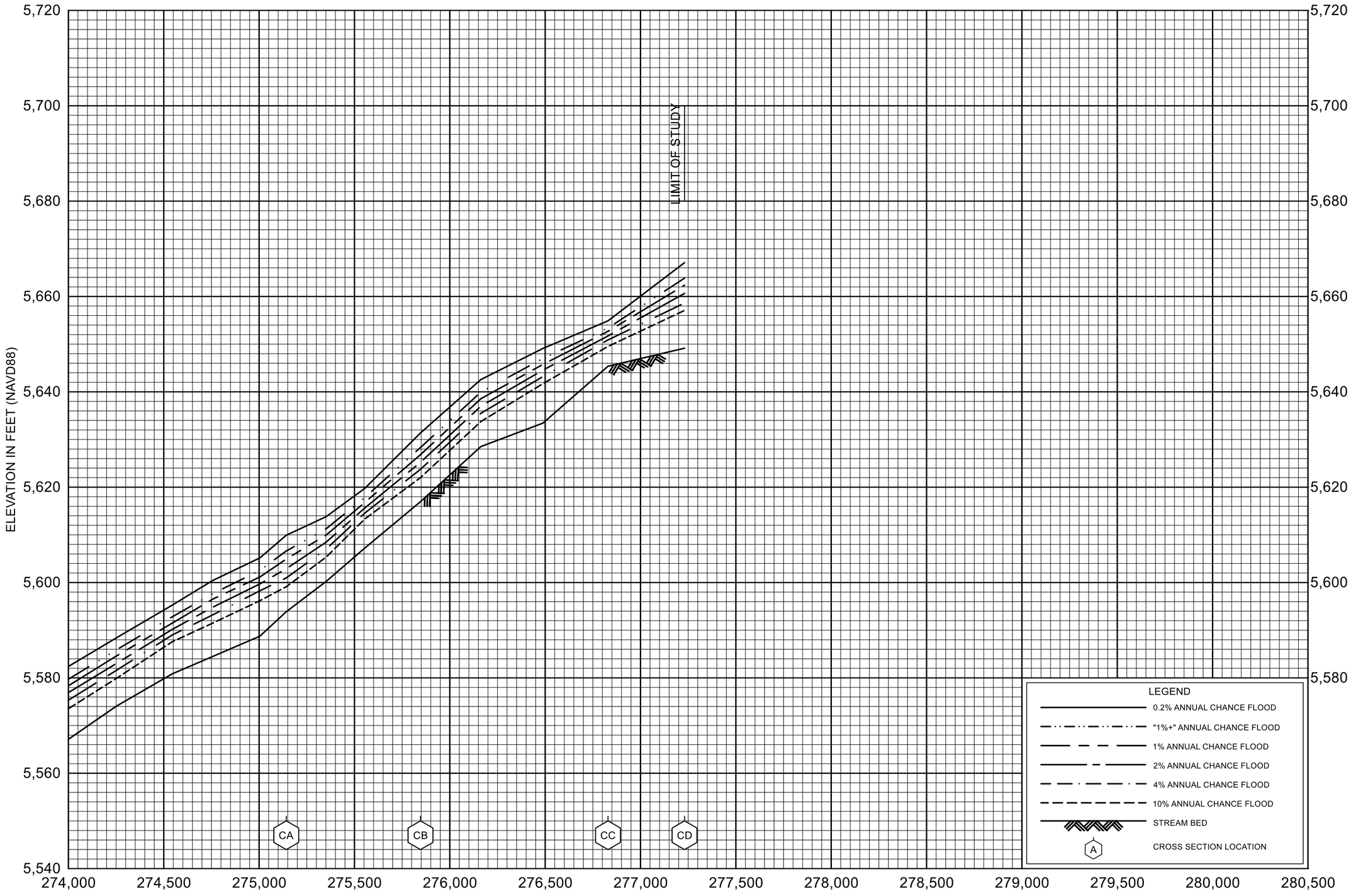

FLOOD PROFILES

OAK CREEK

FEDERAL EMERGENCY MANAGEMENT AGENCY

COCONINO COUNTY, AZ

AND INCORPORATED AREAS

72P

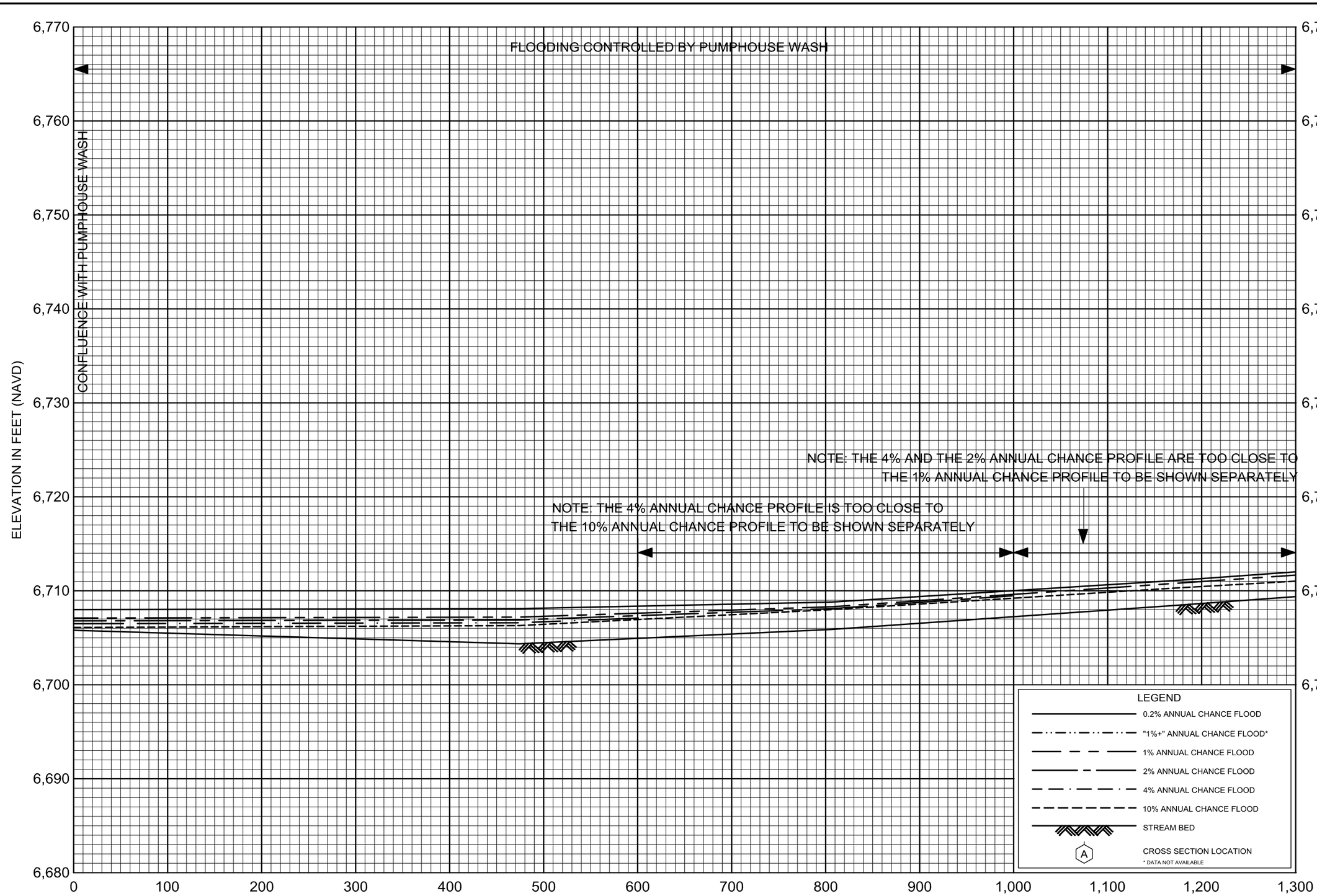

FLOOD PROFILES

O'NEIL SPRINGS WASH

FEDERAL EMERGENCY MANAGEMENT AGENCY

COCONINO COUNTY, AZ

AND INCORPORATED AREAS

73P

FLOODING CONTROLLED BY PUMPHOUSE WASH

NOTE: THE 10, 4, 2, AND 0.2% ANNUAL CHANCE FLOOD PROFILES ARE TOO CLOSE TO THE 1% ANNUACL CHANCE FLOOD PROFILE TO BE SHOWN SEPARATELY

ELEVATION IN FEET (NAVD)

6,770
6,760
6,750
6,740
6,730
6,720
6,710
6,700
6,690
6,680

1,300 1,400 1,500 1,600 1,700 1,800 1,900 2,000 2,100 2,200 2,300 2,400 2,500 2,600

STREAM DISTANCE IN FEET ABOVE CONFLUENCE WITH PUMPHOUSE WASH

A B

LEGEND
- 0.2% ANNUAL CHANCE FLOOD
- "1%+" ANNUAL CHANCE FLOOD*
- 1% ANNUAL CHANCE FLOOD
- 2% ANNUAL CHANCE FLOOD
- 4% ANNUAL CHANCE FLOOD
- 10% ANNUAL CHANCE FLOOD
- STREAM BED
- A CROSS SECTION LOCATION

* DATA NOT AVAILABLE

FLOOD PROFILES

O'NEIL SPRINGS WASH

FEDERAL EMERGENCY MANAGEMENT AGENCY

COCONINO COUNTY, AZ

AND INCORPORATED AREAS

74P

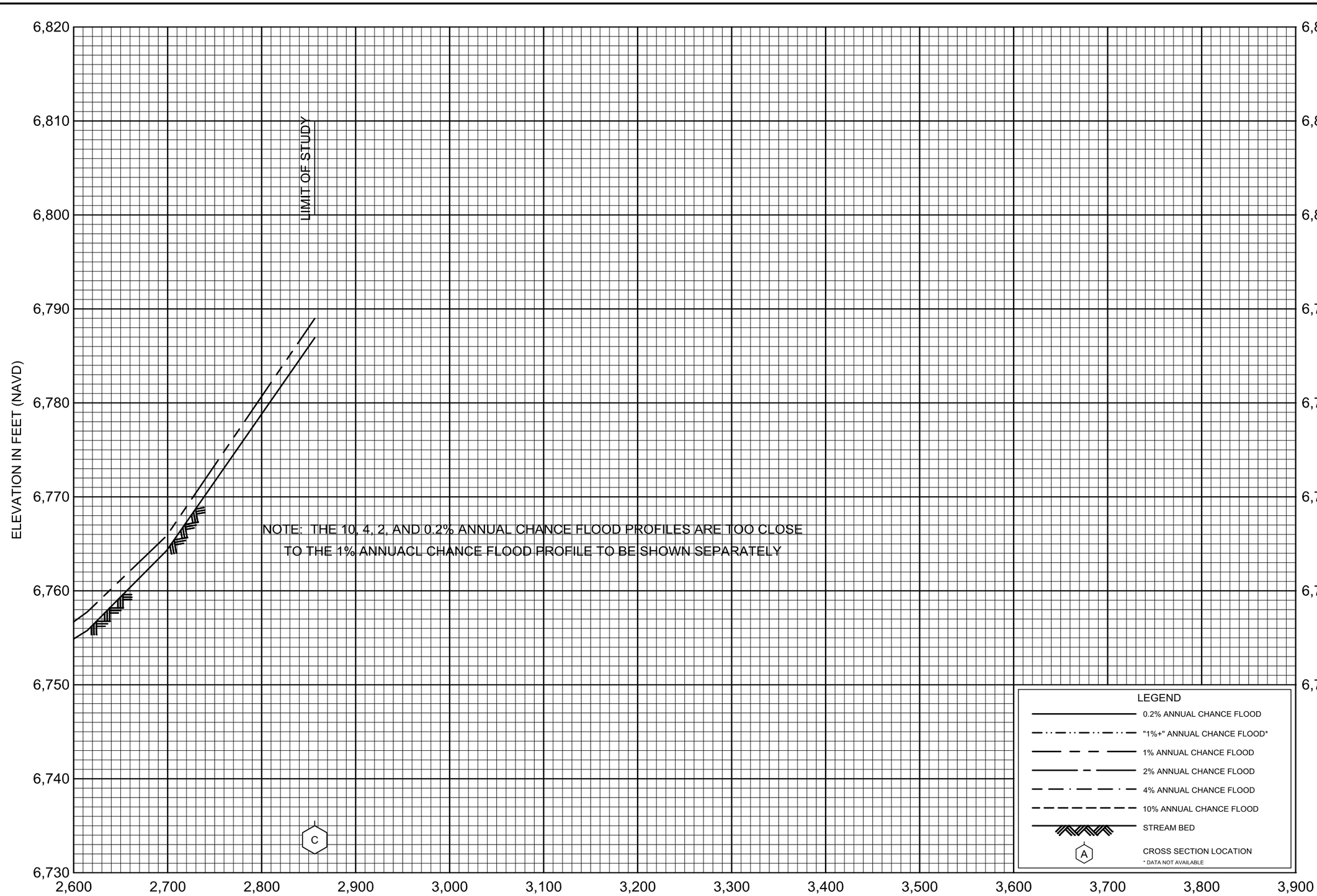

FLOOD PROFILES

O'NEIL SPRINGS WASH

FEDERAL EMERGENCY MANAGEMENT AGENCY

COCONINO COUNTY, AZ

AND INCORPORATED AREAS

75P

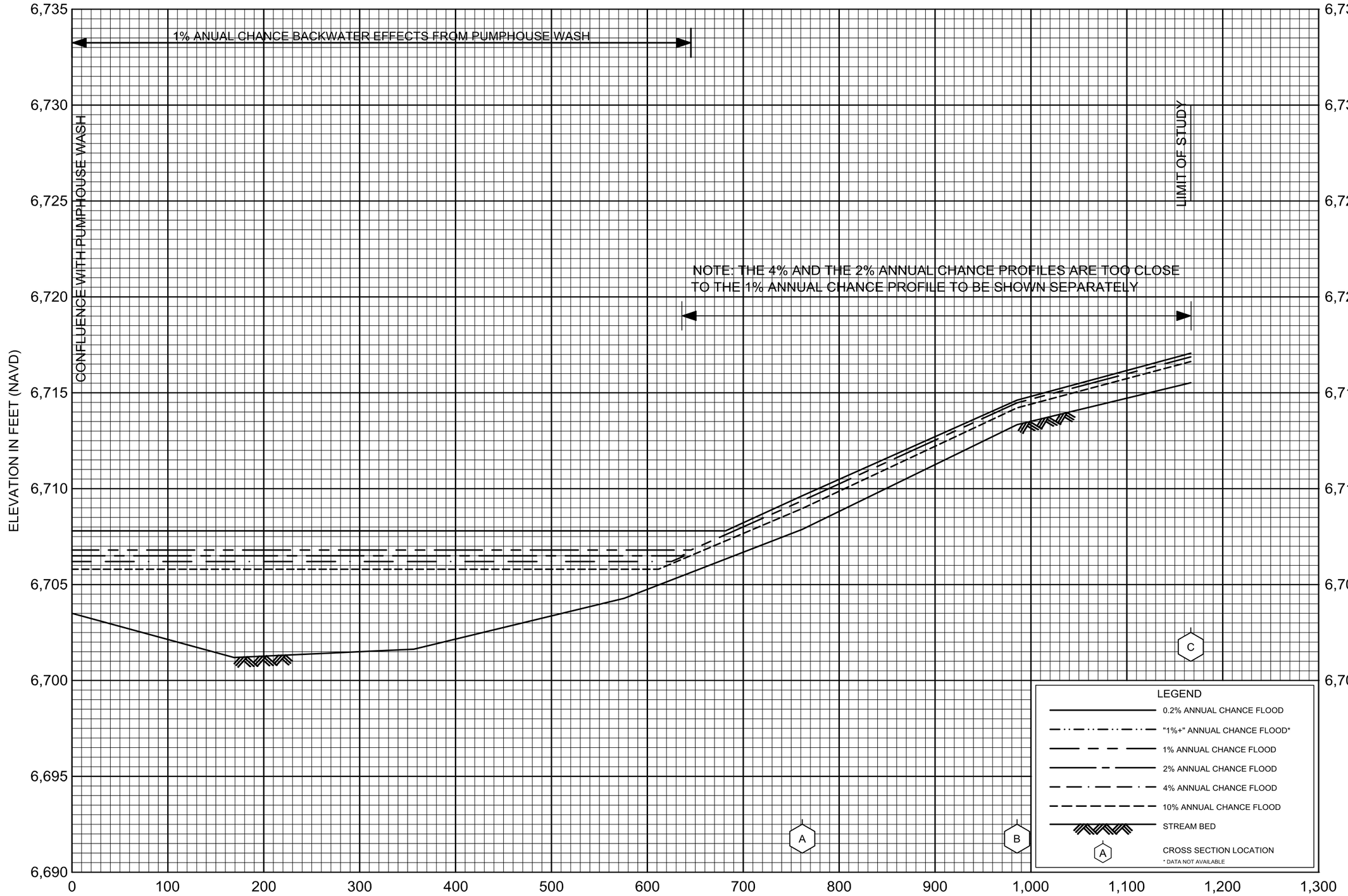

FLOOD PROFILES

O'NEIL TANK WASH

FEDERAL EMERGENCY MANAGEMENT AGENCY

COCONINO COUNTY, AZ

AND INCORPORATED AREAS

76P

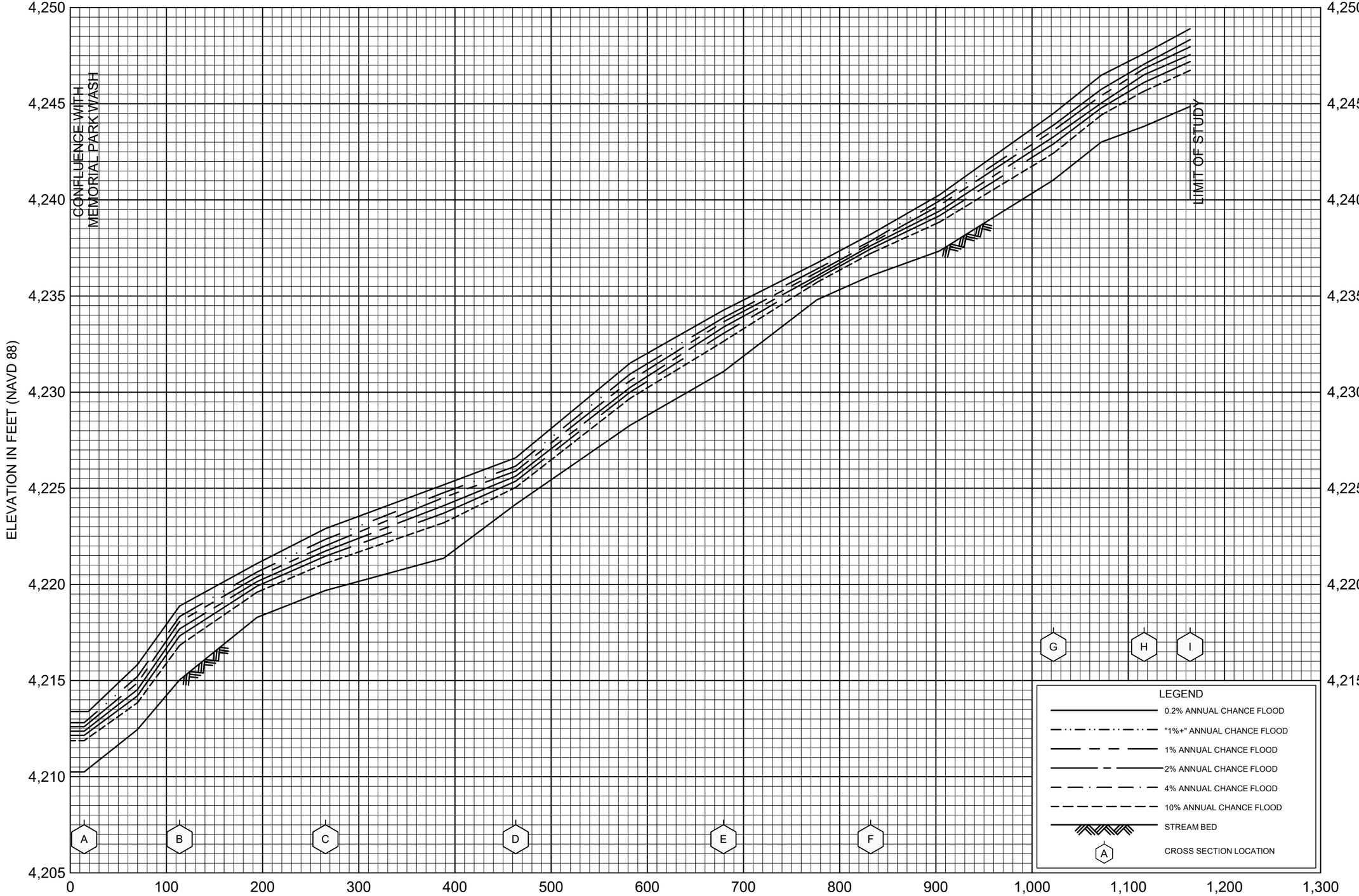

FLOOD PROFILES

PAINTED MEMORIAL WASH

FEDERAL EMERGENCY MANAGEMENT AGENCY

COCONINO COUNTY, AZ

AND INCORPORATED AREAS

77P

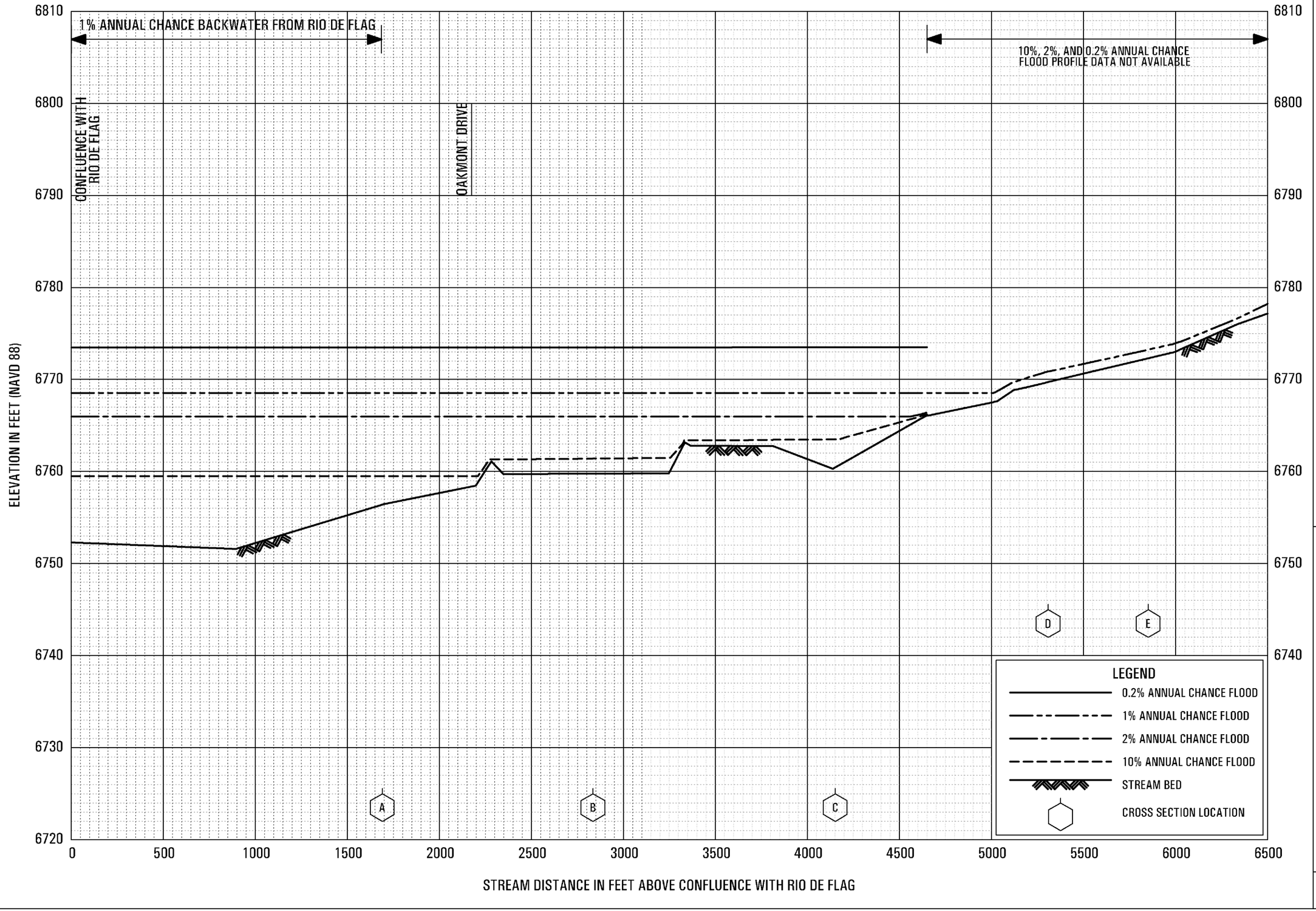

FLOOD PROFILES

PEACEFUL VALLEY WASH

FEDERAL EMERGENCY MANAGEMENT AGENCY

COCONINO COUNTY, AZ

AND INCORPORATED AREAS

78P

10%, 2%, AND 0.2% ANNUAL CHANCE FLOOD PROFILE DATA NOT AVAILABLE

THE 2% ANNUAL CHANCE FLOOD PROFILE IS TOO CLOSE TO THE 1% ANNUAL CHANCE FLOOD ELEVATION TO BE SHOWN SEPARATELY

UNNAMED ROAD

LIMIT OF DETAILED STUDY

ELEVATION IN FEET (NAVD 88)

6840
6830
6820
6810
6800
6790
6780
6770
6760
6750

6500 7000 7500 8000 8500 9000 9500 10000 10500 11000 11500 12000

STREAM DISTANCE IN FEET ABOVE CONFLUENCE WITH RIO DE FLAG

F G H I J K L

LEGEND

- 0.2% ANNUAL CHANCE FLOOD
- 1% ANNUAL CHANCE FLOOD
- 2% ANNUAL CHANCE FLOOD
- 10% ANNUAL CHANCE FLOOD
- STREAM BED
- CROSS SECTION LOCATION

FLOOD PROFILES

PEACEFUL VALLEY WASH

FEDERAL EMERGENCY MANAGEMENT AGENCY

COCONINO COUNTY, AZ

AND INCORPORATED AREAS

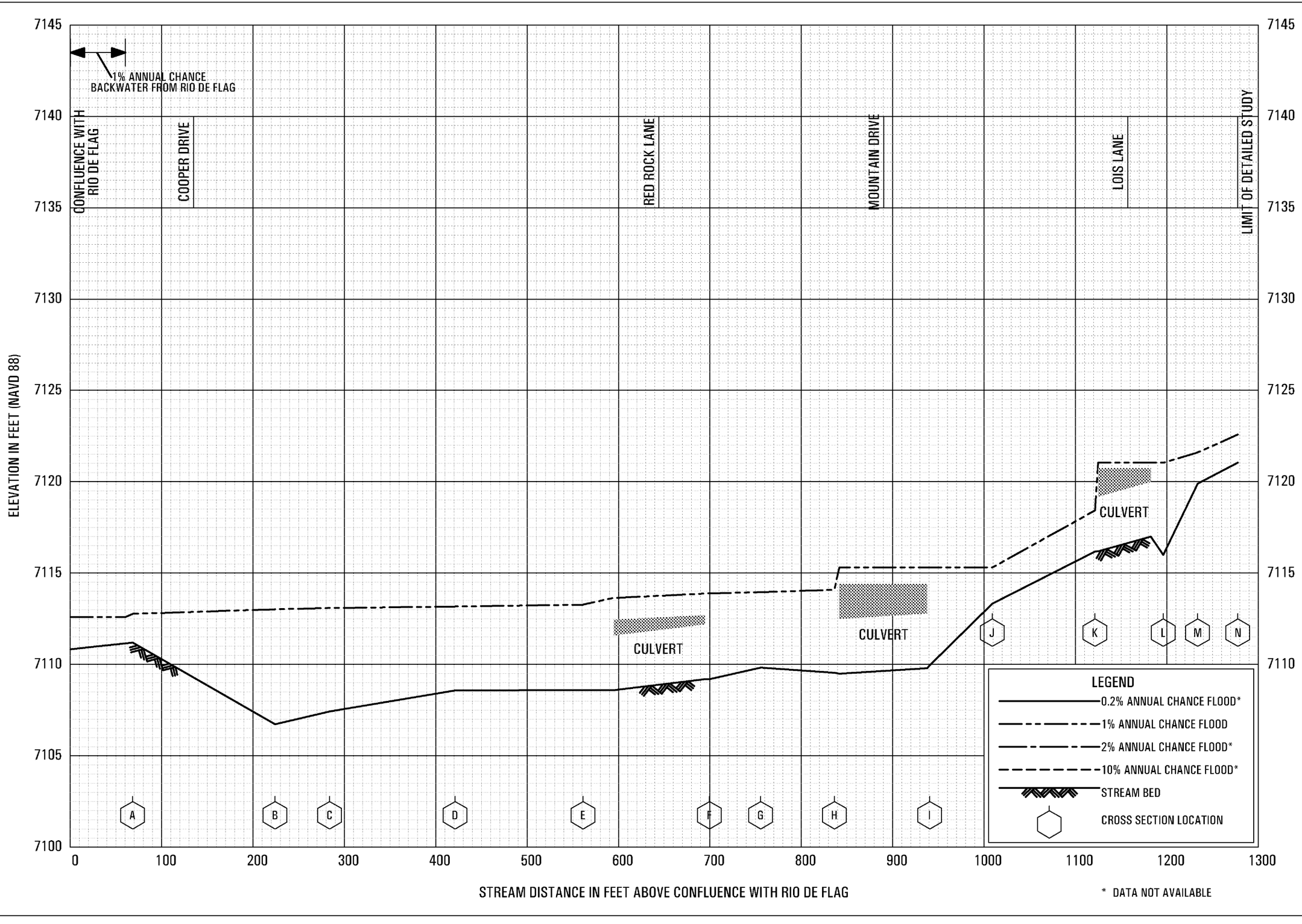

FLOOD PROFILES

PEAK VIEW WASH

FEDERAL EMERGENCY MANAGEMENT AGENCY

COCONINO COUNTY, AZ

INCORPORATED AREAS

80P

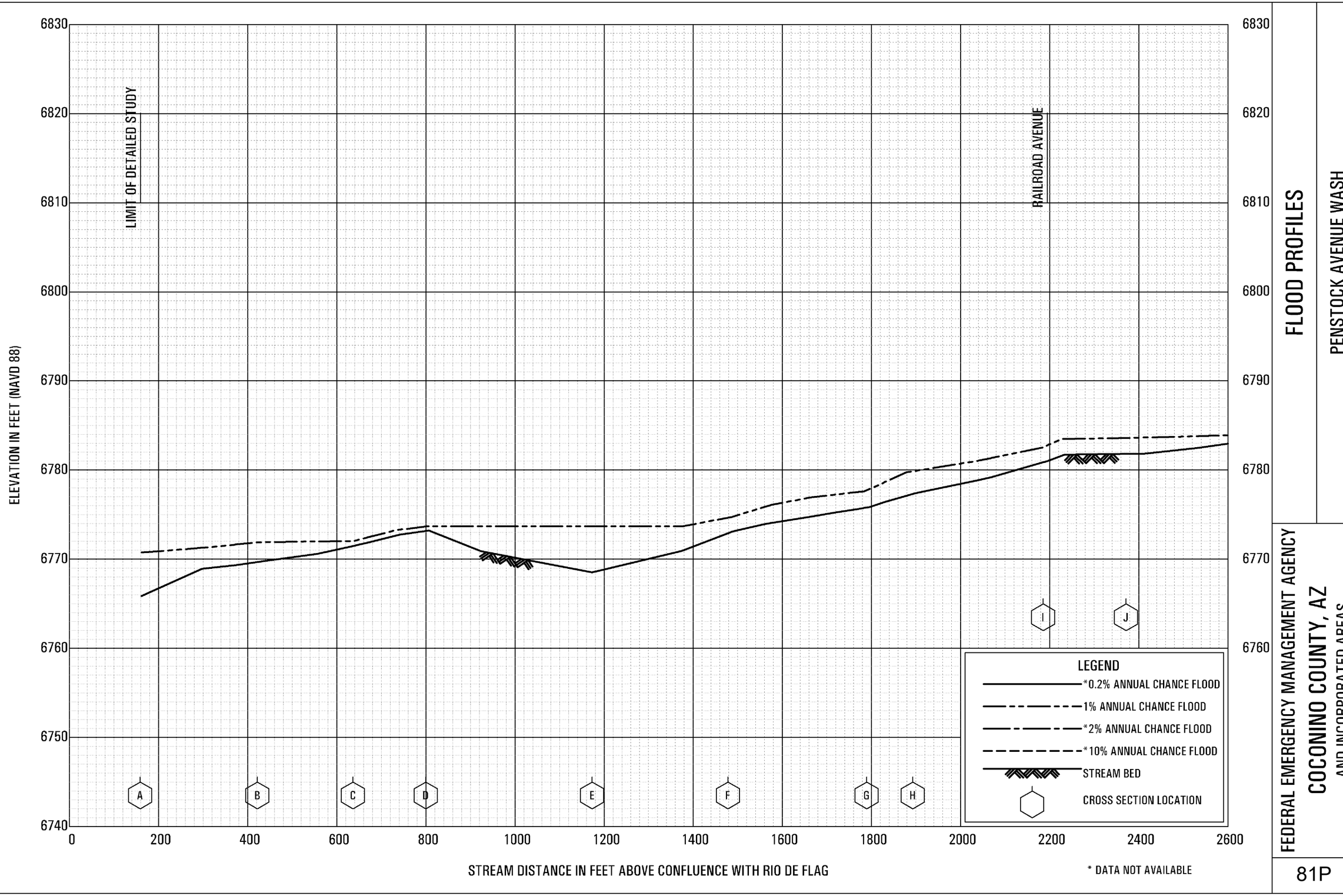

FLOOD PROFILES

PENSTOCK AVENUE WASH

FEDERAL EMERGENCY MANAGEMENT AGENCY

COCONINO COUNTY, AZ

AND INCORPORATED AREAS

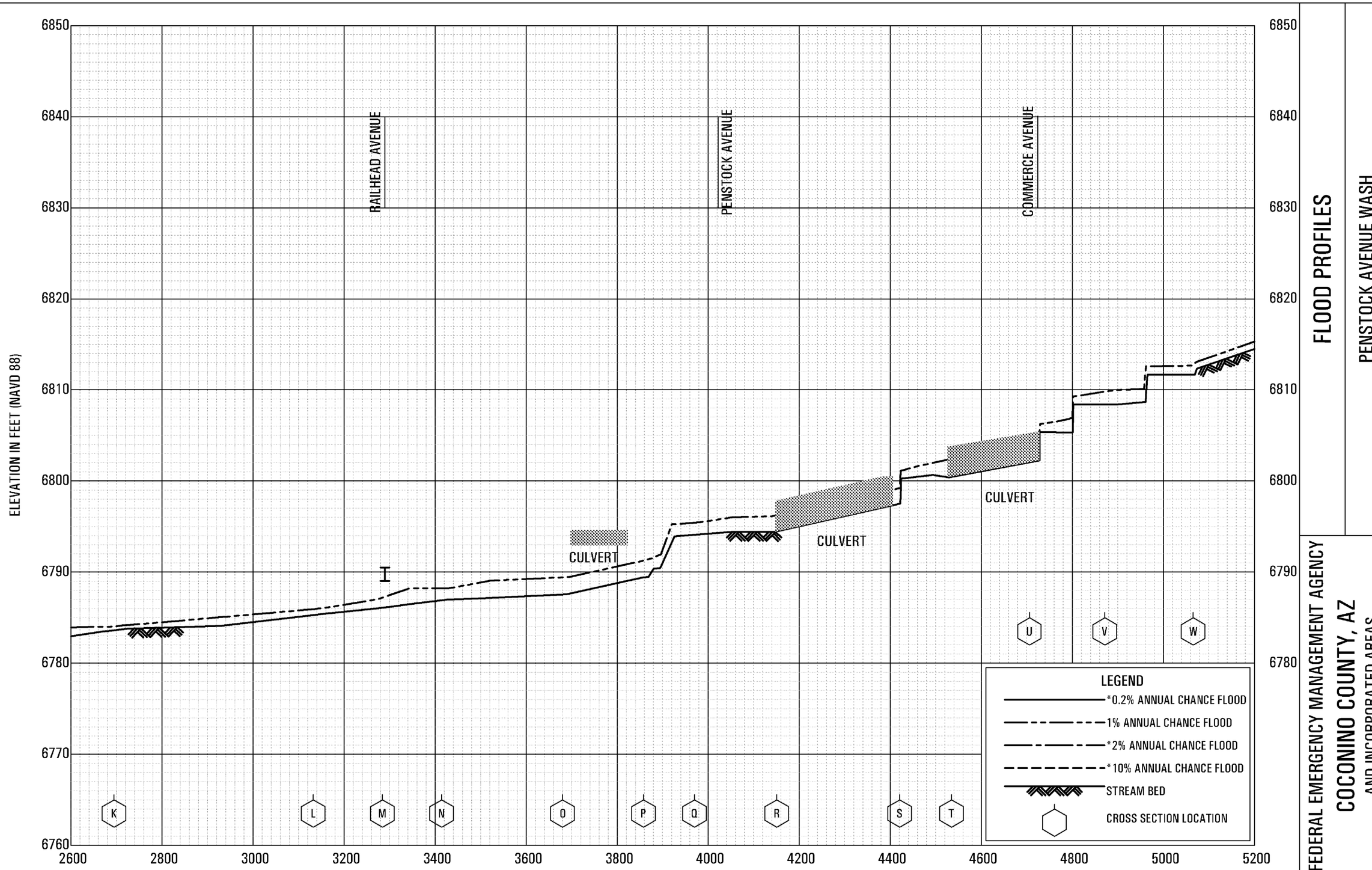

FLOOD PROFILES

PENSTOCK AVENUE WASH

FEDERAL EMERGENCY MANAGEMENT AGENCY

COCONINO COUNTY, AZ

AND INCORPORATED AREAS

ELEVATION IN FEET (NAVD 88)

STREAM DISTANCE IN FEET ABOVE CONFLUENCE WITH RIO DE FLAG

* DATA NOT AVAILABLE

FLOOD PROFILES

PENSTOCK AVENUE WASH

FEDERAL EMERGENCY MANAGEMENT AGENCY

COCONINO COUNTY, AZ

AND INCORPORATED AREAS

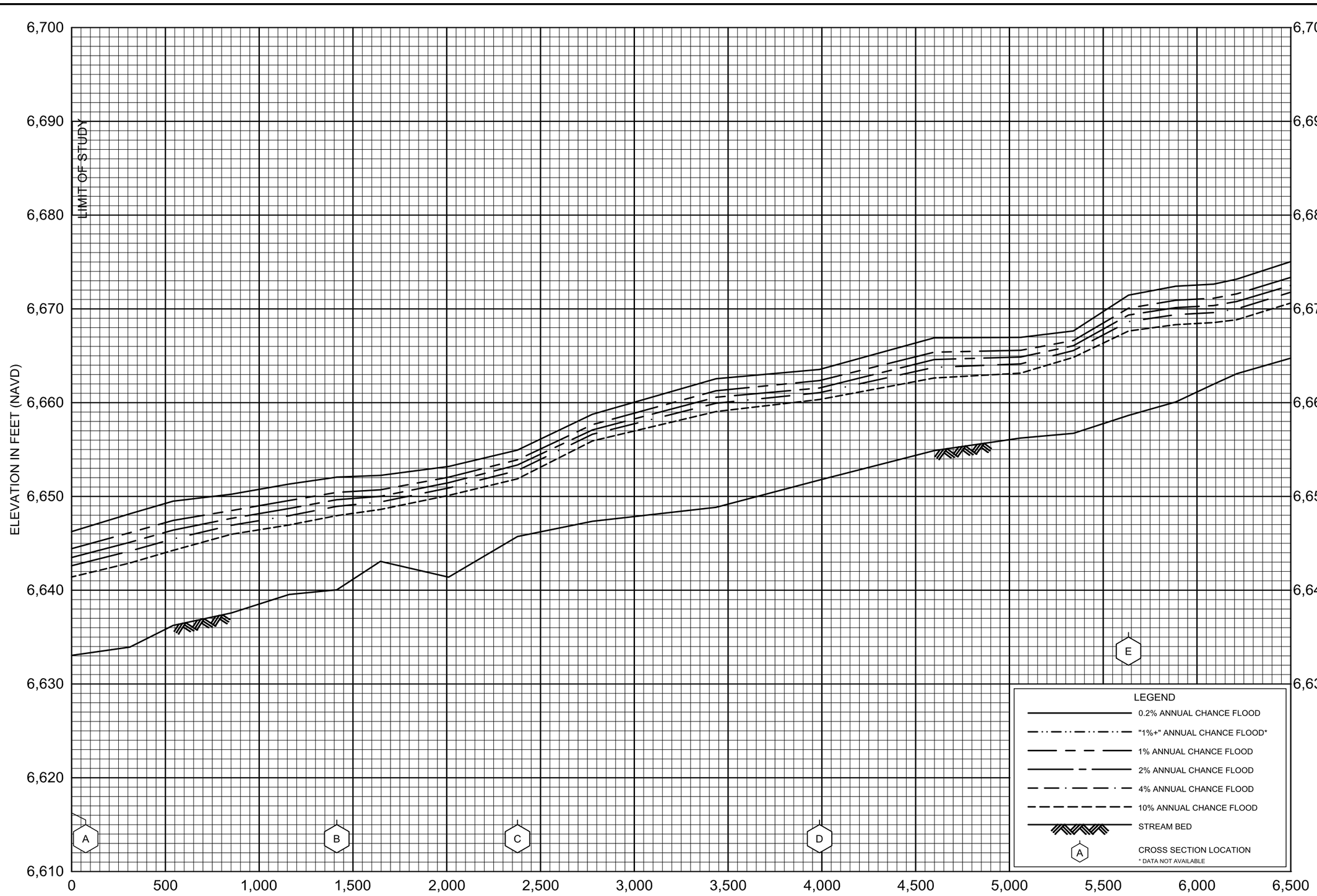

STREAM DISTANCE IN FEET ABOVE LIMIT OF STUDY LOCATED APPROXIMATELY 2.3 MI UPSTREAM OF CONFLUENCE WITH FRY CANYON

FLOOD PROFILES

PUMPHOUSE WASH

FEDERAL EMERGENCY MANAGEMENT AGENCY

COCONINO COUNTY, AZ

AND INCORPORATED AREAS

84P

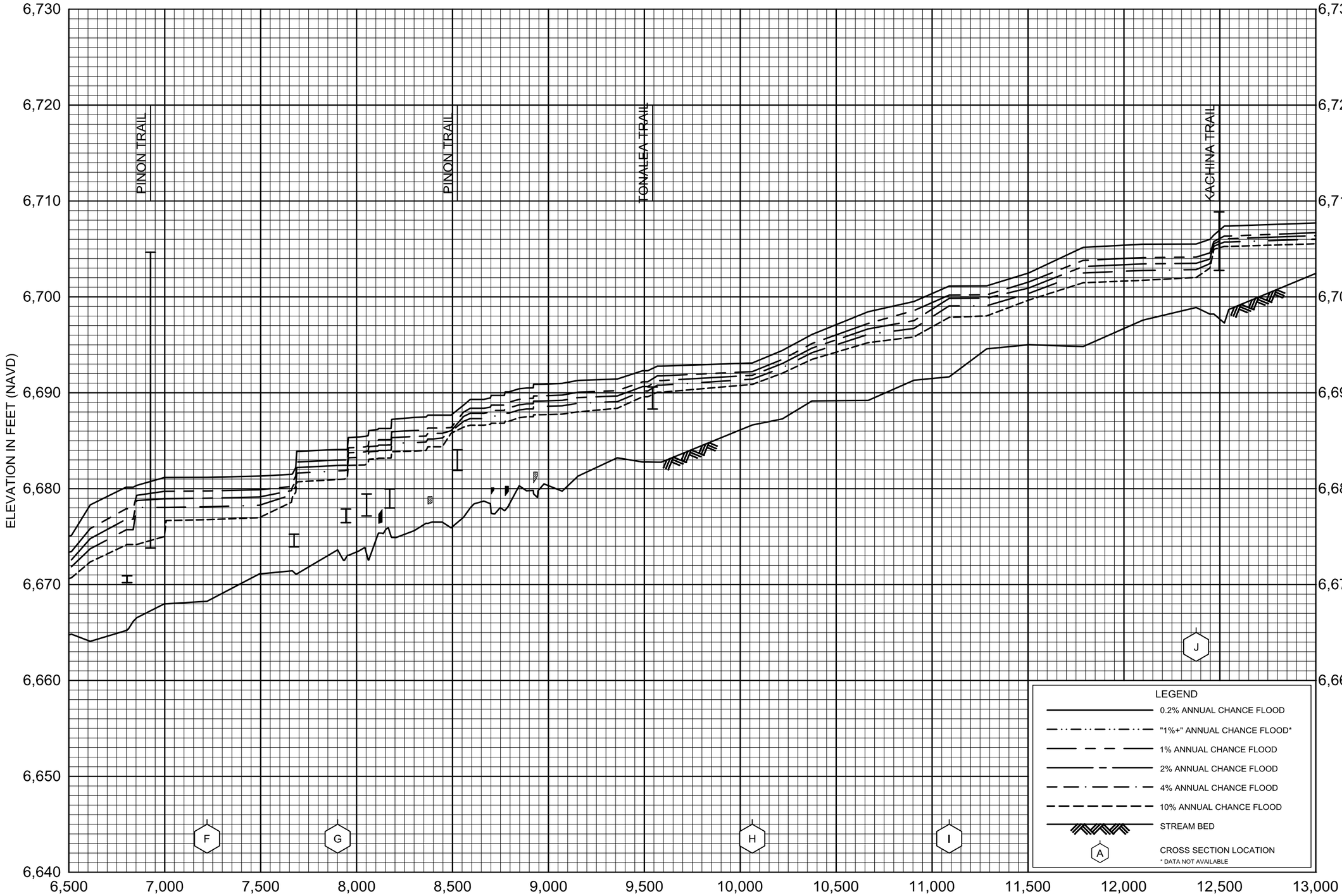

FLOOD PROFILES

PUMPHOUSE WASH

FEDERAL EMERGENCY MANAGEMENT AGENCY

COCONINO COUNTY, AZ

AND INCORPORATED AREAS

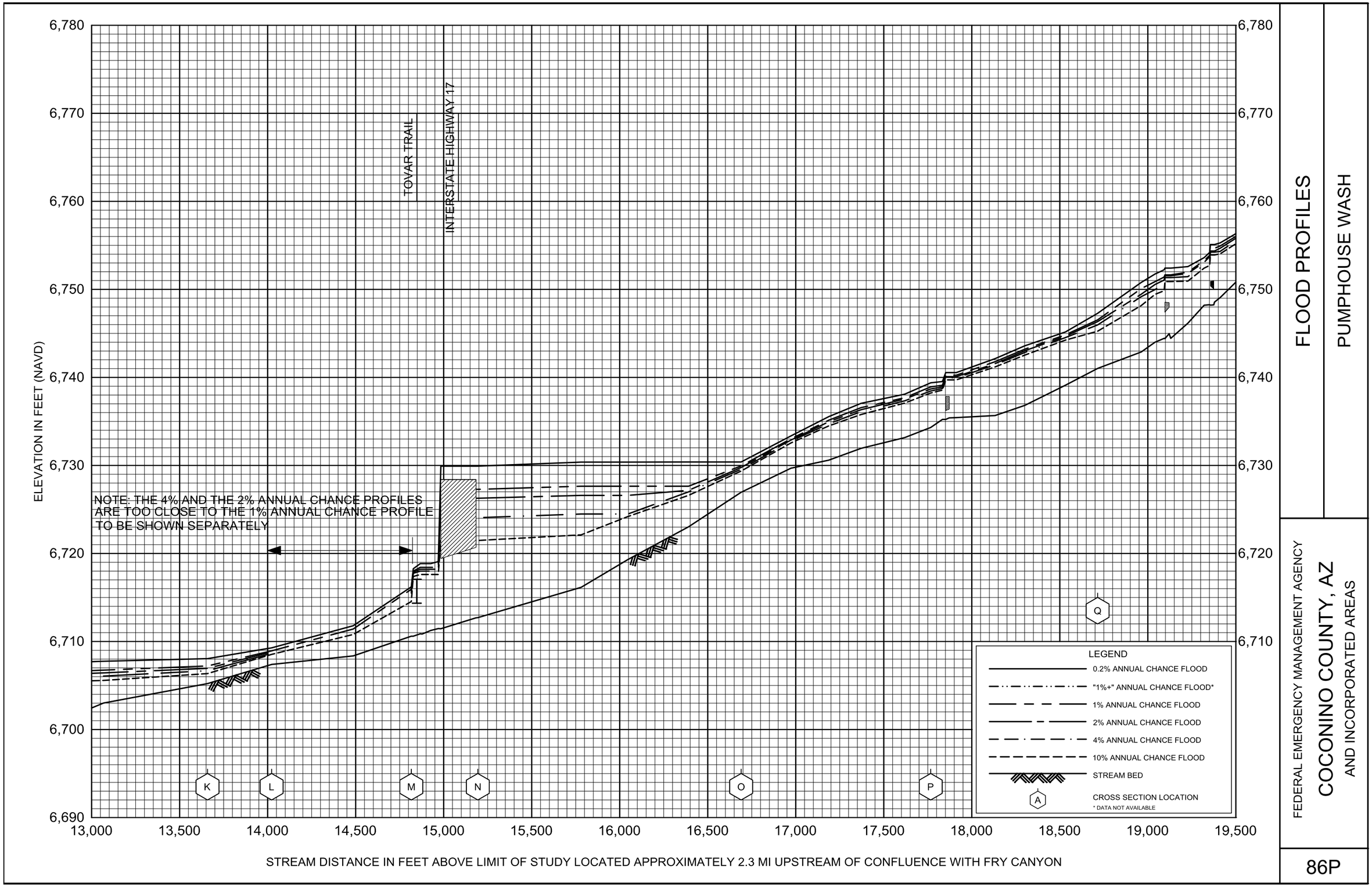

FLOOD PROFILES

PUMPHOUSE WASH

FEDERAL EMERGENCY MANAGEMENT AGENCY

COCONINO COUNTY, AZ

AND INCORPORATED AREAS

86P

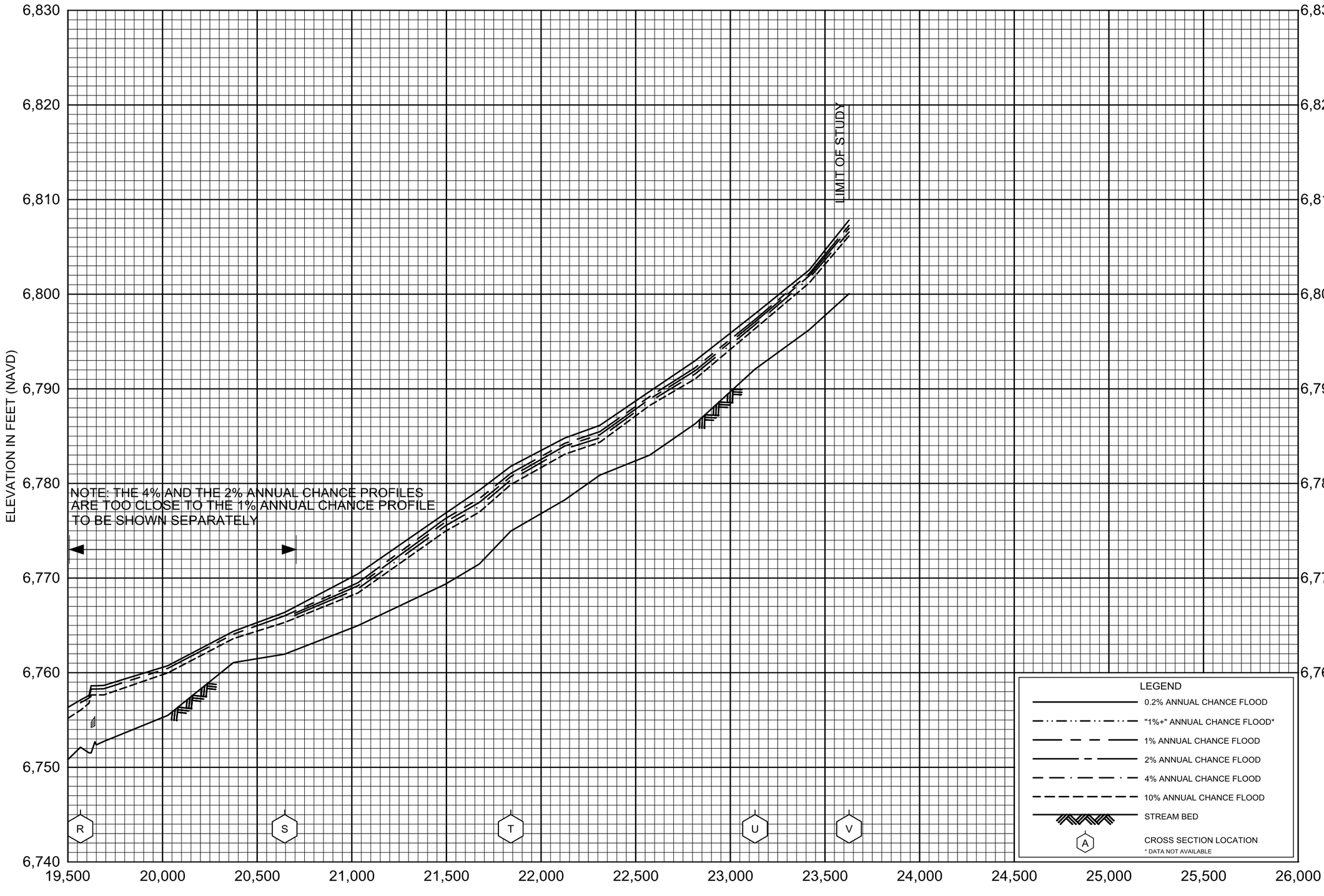

FLOOD PROFILES

PUMPHOUSE WASH

FEDERAL EMERGENCY MANAGEMENT AGENCY

COCONINO COUNTY, AZ

AND INCORPORATED AREAS

87P