

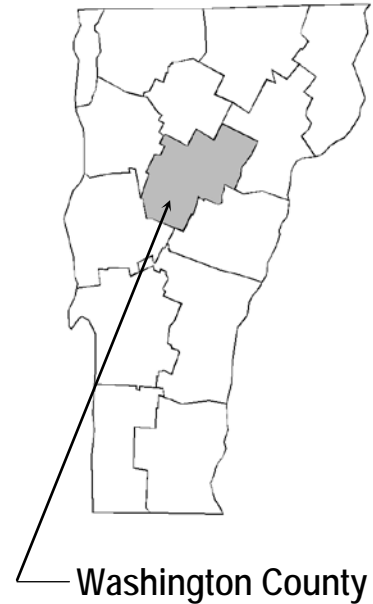
FLOOD INSURANCE STUDY

VOLUME 3 OF 3



WASHINGTON COUNTY, VERMONT (ALL JURISDICTIONS)

COMMUNITY NAME	COMMUNITY NUMBER
BARRE, CITY OF	500105
BARRE, TOWN OF	500273
BERLIN, TOWN OF	500106
CABOT, TOWN OF	500108
CALAIS, TOWN OF	500109
DUXBURY, TOWN OF	500110
EAST MONTPELIER, TOWN OF	500111
FAYSTON, TOWN OF	500326
MARSHFIELD, TOWN OF	500323
MARSHFIELD, VILLAGE OF	500113
MIDDLESEX, TOWN OF	500114
MONTPELIER, CITY OF	505518
MORETOWN, TOWN OF	500116
NORTHFIELD, TOWN OF	500118
NORTHFIELD, VILLAGE OF	500117
PLAINFIELD, TOWN OF	500275
ROXBURY, TOWN OF	500276
WAITSFIELD, TOWN OF	500120
WARREN, TOWN OF	500121
WATERBURY, TOWN OF	500123
WATERBURY, VILLAGE OF	500122
WOODBURY, TOWN OF	500314
WORCESTER, TOWN OF	500278



EFFECTIVE DATE:
March 19, 2013



Federal Emergency Management Agency

FLOOD INSURANCE STUDY NUMBER
50023CV003A

NOTICE TO
FLOOD INSURANCE STUDY USERS

Communities participating in the National Flood Insurance Program have established repositories of flood hazard data for floodplain management and flood insurance purposes. This Flood Insurance Study (FIS) may not contain all data available within the repository. It is advisable to contact the community repository for any additional data.

Part or all of this FIS may be revised and republished at any time. In addition, part of this FIS may be revised by the Letter of Map Revision process, which does not involve republication or redistribution of the FIS. It is, therefore, the responsibility of the user to consult with community officials and to check the community repository to obtain the most current FIS components.

Initial Countywide FIS Effective Date: March 19, 2013

Revised Countywide FIS Date:

TABLE OF CONTENTS – Volume 1 – March 19, 2013

	<u>Page</u>
1.0 <u>INTRODUCTION</u>	1
1.1 Purpose of Study	1
1.2 Authority and Acknowledgments	1
1.3 Coordination	6
2.0 <u>AREA STUDIED</u>	8
2.1 Scope of Study	8
2.2 Community Description	9
2.3 Principal Flood Problems	14
2.4 Flood Protection Measures	16
3.0 <u>ENGINEERING METHODS</u>	19
3.1 Hydrologic Analyses	19
3.2 Hydraulic Analyses	30
3.3 Vertical Datum	34
4.0 <u>FLOODPLAIN MANAGEMENT APPLICATIONS</u>	35
4.1 Floodplain Boundaries	35
4.2 Floodways	37
5.0 <u>INSURANCE APPLICATIONS</u>	70
6.0 <u>FLOOD INSURANCE RATE MAP</u>	72
7.0 <u>OTHER STUDIES</u>	75
8.0 <u>LOCATION OF DATA</u>	75
9.0 <u>BIBLIOGRAPHY AND REFERENCES</u>	75

TABLE OF CONTENTS – Volume 1 - March 19, 2013 – continued

	<u>Page</u>
<u>FIGURES</u>	
Figure 1 – Floodway Schematic	70

<u>TABLES</u>	
Table 1 – Initial and Final CCO Meetings	7
Table 2 – Flooding Sources Studied by Detailed Methods	8
Table 3 – Scope of Revision	8
Table 4 – Summary of Discharges	24-29
Table 5 – Summary of Stillwater Elevations	30
Table 6 – Manning's "n" Values	33
Table 7 – Floodway Data	39-69
Table 8 – Community Map History	73-74

TABLE OF CONTENTS – Volume 2 – March 19, 2013

<u>EXHIBITS</u>	
Exhibit 1 – Flood Profiles	
Charles Folsom Brook	Panel 01P
Cox Brook	Panels 02P–04P
Crossett Brook	Panels 05P–08P
Dog River	Panels 09P–21P
Freeman Brook	Panels 22P–24P
Great Brook No. 1	Panels 25P–28P
Gunnars Brook	Panel 29P
Jail Branch	Panels 30P–33P
Mad River	Panels 34P–43P
Mill Brook	Panels 44P–51P
Minister Brook	Panels 52P–58P

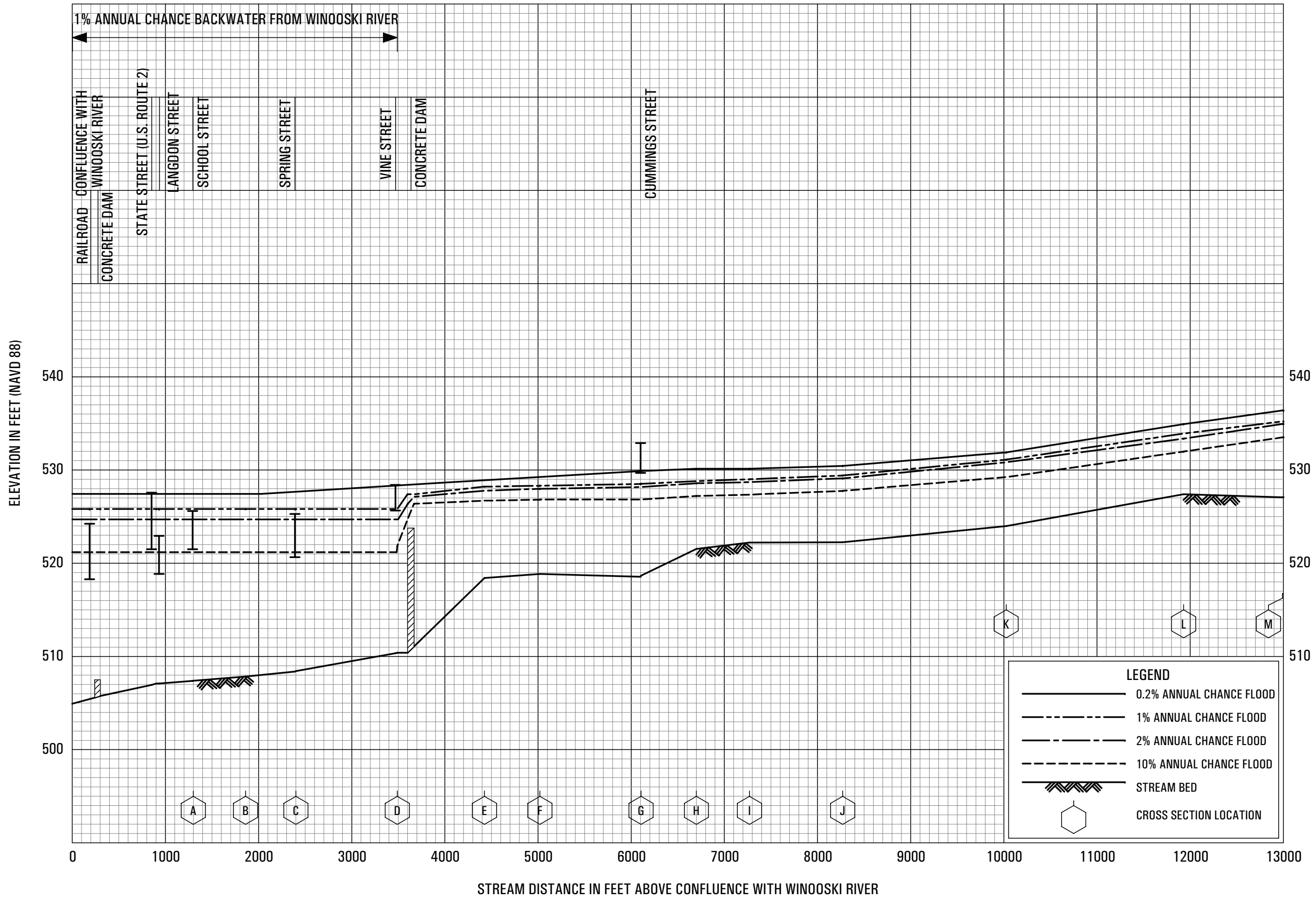
TABLE OF CONTENTS – Volume 3 – March 19, 2013

<u>EXHIBITS</u> – continued	
Exhibit 1 – Flood Profiles – continued	
North Branch Winooski River	Panels 59P–64P
Shepard Brook	Panel 65P
Stevens Branch	Panels 66P–74P
Sunny Brook of Dog River	Panels 75P–77P

TABLE OF CONTENTS – Volume 3 – March 19, 2013 – continued

EXHIBITS – continued

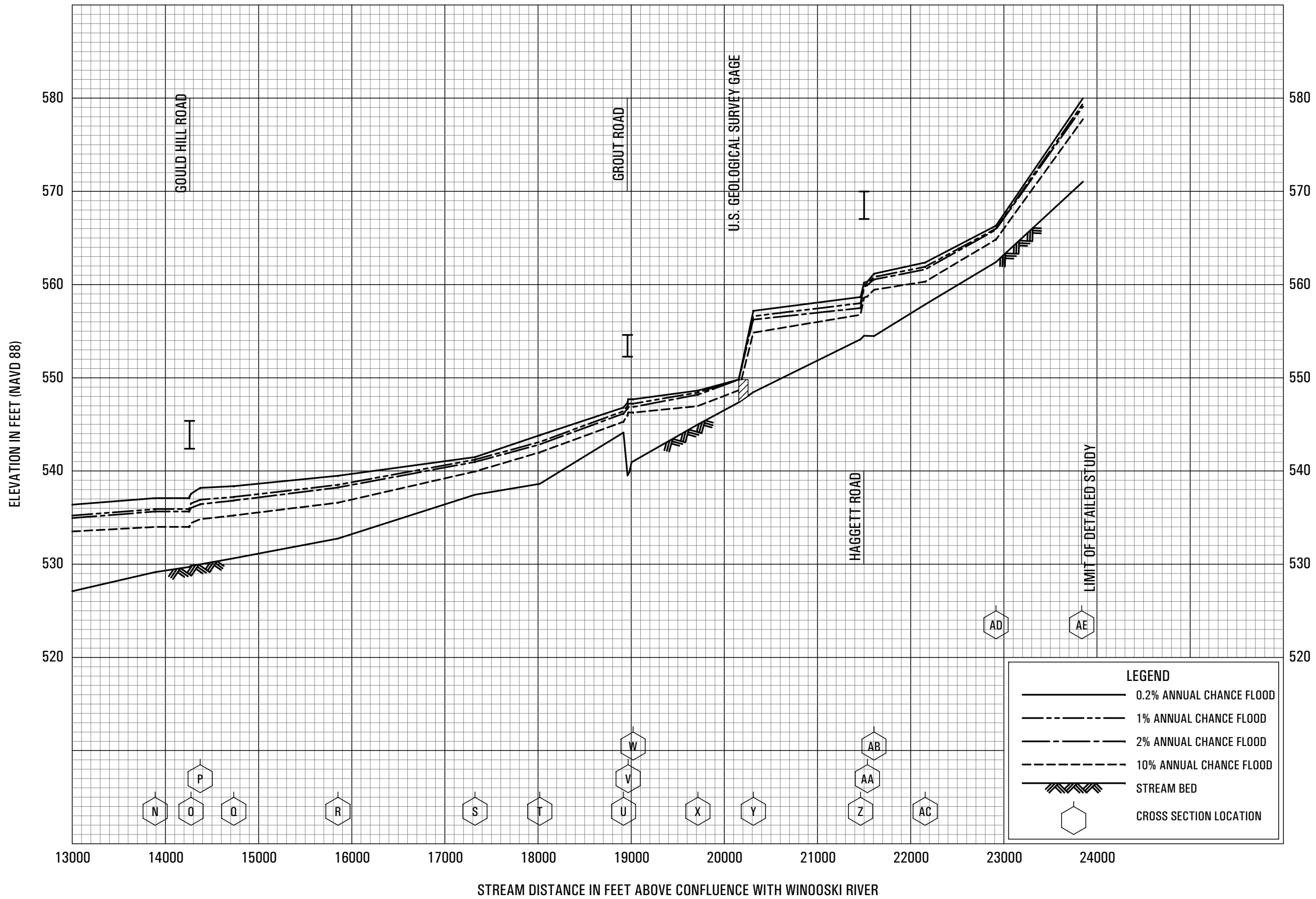
Sunny Brook of Winooski River	Panels 78P–79P
Thatcher Brook	Panels 80P–83P
Union Brook	Panel 84P
Winooski River	Panels 85P–120P
Exhibit 2 – Flood Insurance Rate Map Index	
Flood Insurance Rate Map	

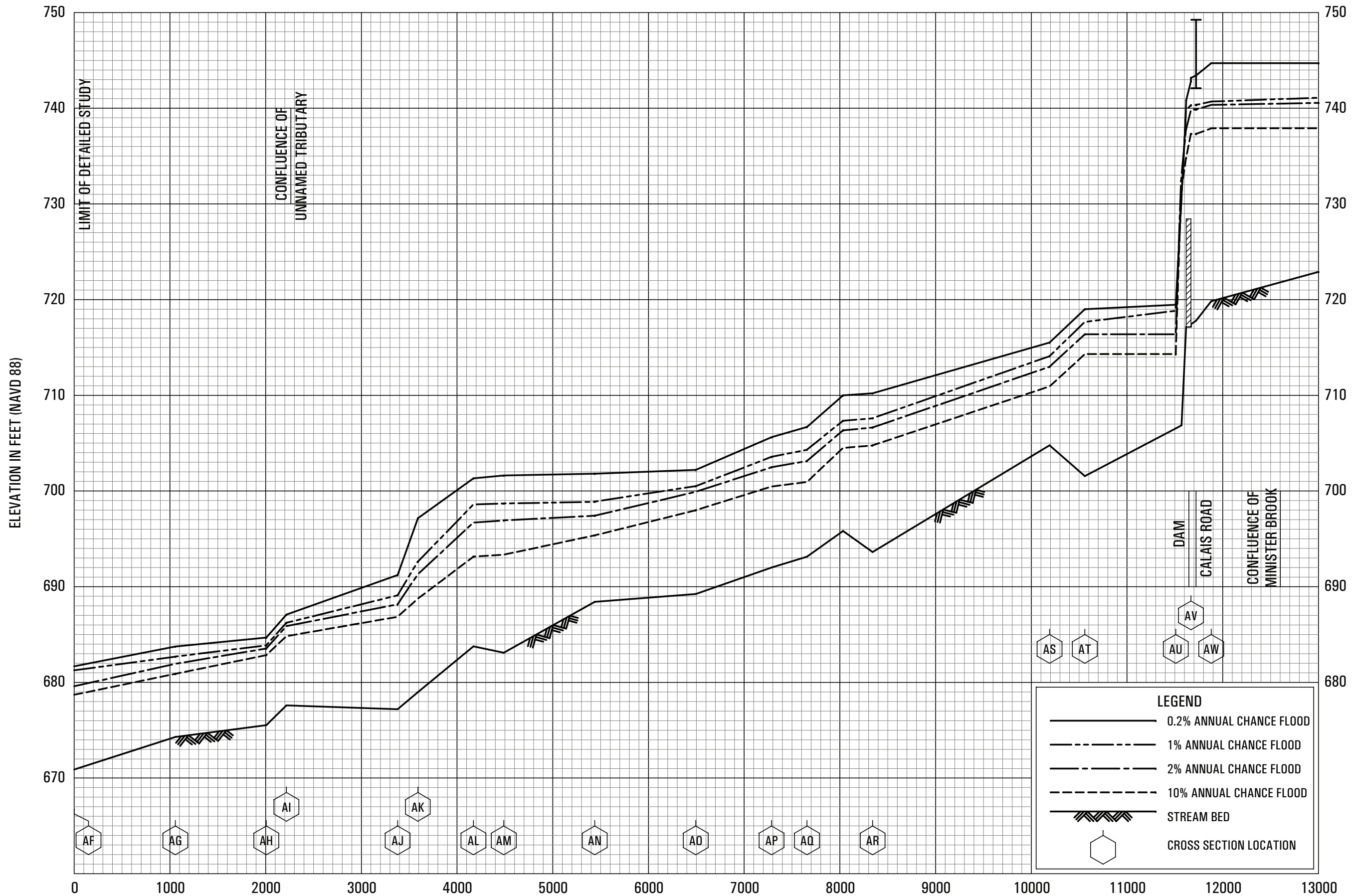


FLOOD PROFILES

NORTH BRANCH WINOOSKI RIVER

FEDERAL EMERGENCY MANAGEMENT AGENCY
WASHINGTON COUNTY, VT
 (ALL JURISDICTIONS)





*LIMIT OF DETAILED STUDY IS APPROXIMATELY 11,722 FEET DOWNSTREAM OF CALAIS ROAD

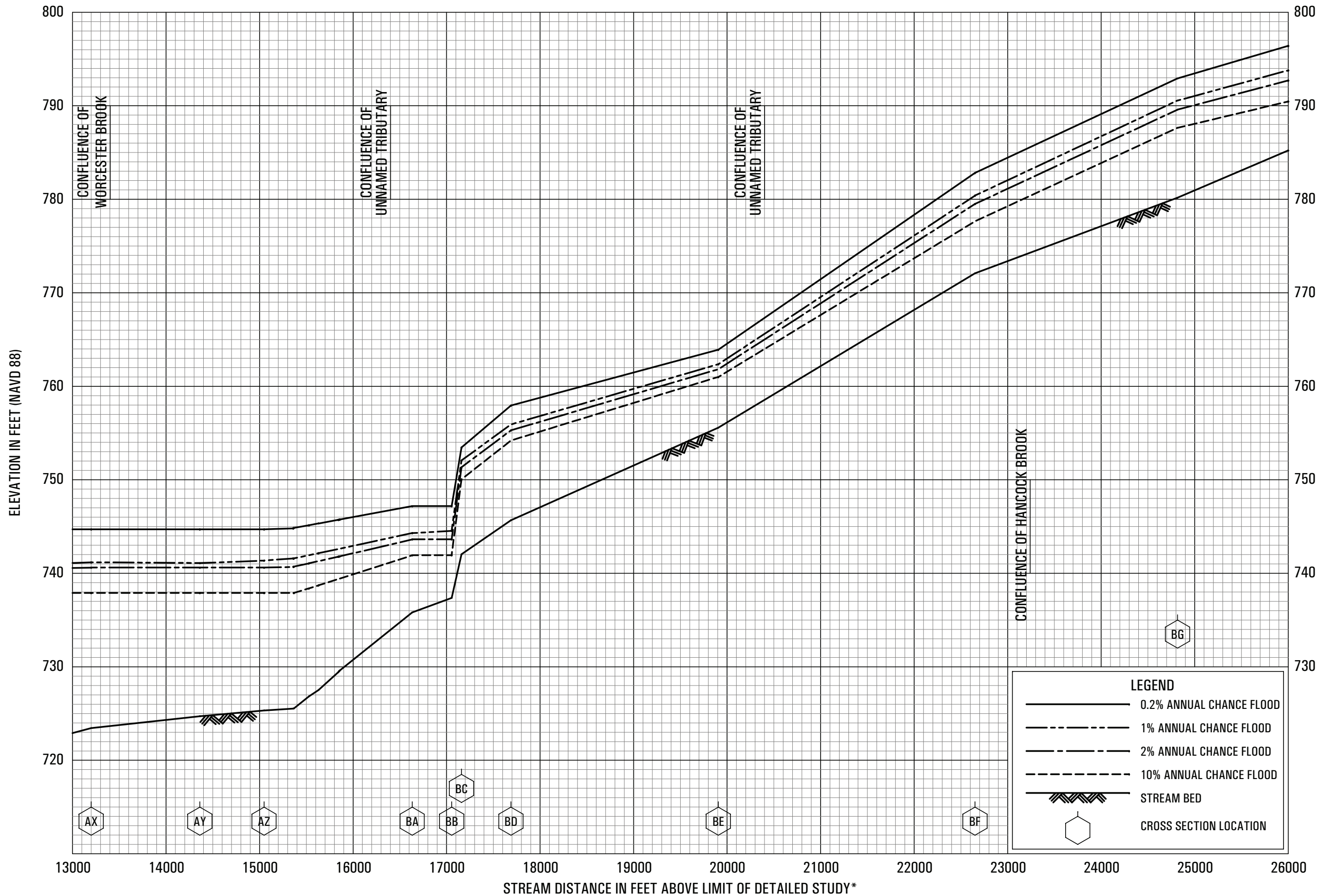
FLOOD PROFILES

NORTH BRANCH WINOSKI RIVER

FEDERAL EMERGENCY MANAGEMENT AGENCY

WASHINGTON COUNTY, VT

(ALL JURISDICTIONS)



*LIMIT OF DETAILED STUDY IS APPROXIMATELY 11,722 FEET DOWNSTREAM OF CALAIS ROAD

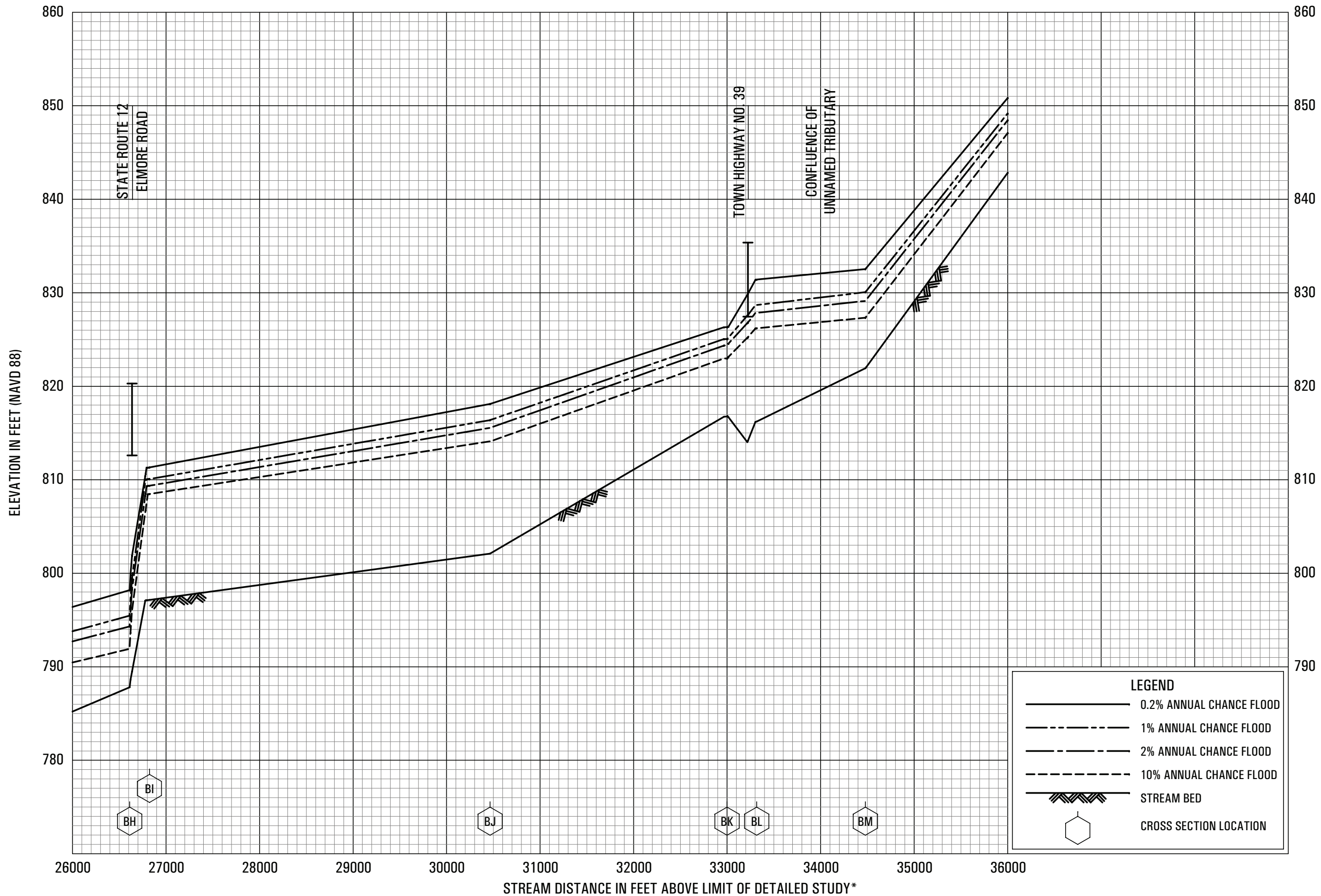
FLOOD PROFILES

NORTH BRANCH WINOSKI RIVER

FEDERAL EMERGENCY MANAGEMENT AGENCY

WASHINGTON COUNTY, VT

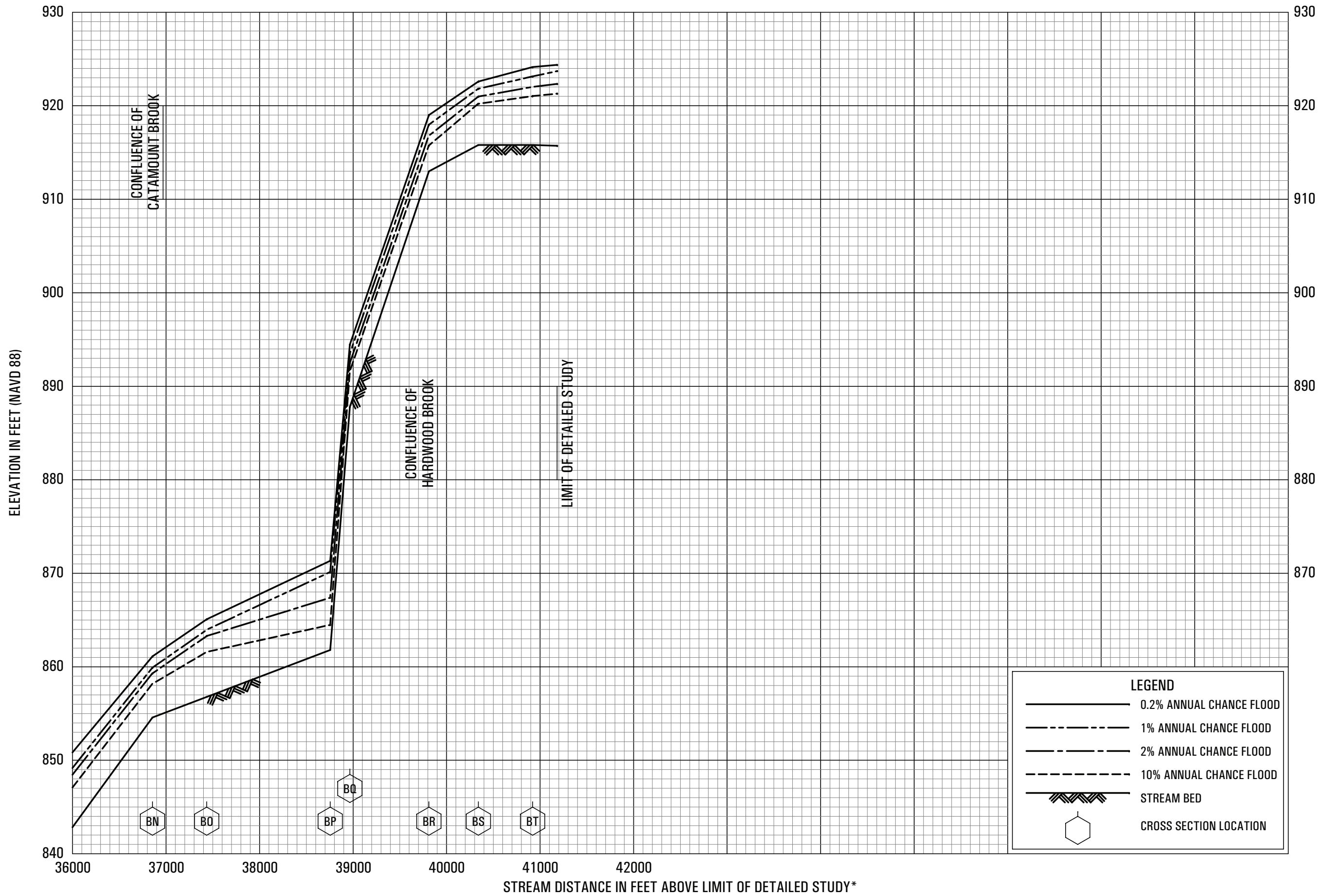
(ALL JURISDICTIONS)



*LIMIT OF DETAILED STUDY IS APPROXIMATELY 11,722 FEET DOWNSTREAM OF CALAIS ROAD

FEDERAL EMERGENCY MANAGEMENT AGENCY
 WASHINGTON COUNTY, VT
 (ALL JURISDICTIONS)

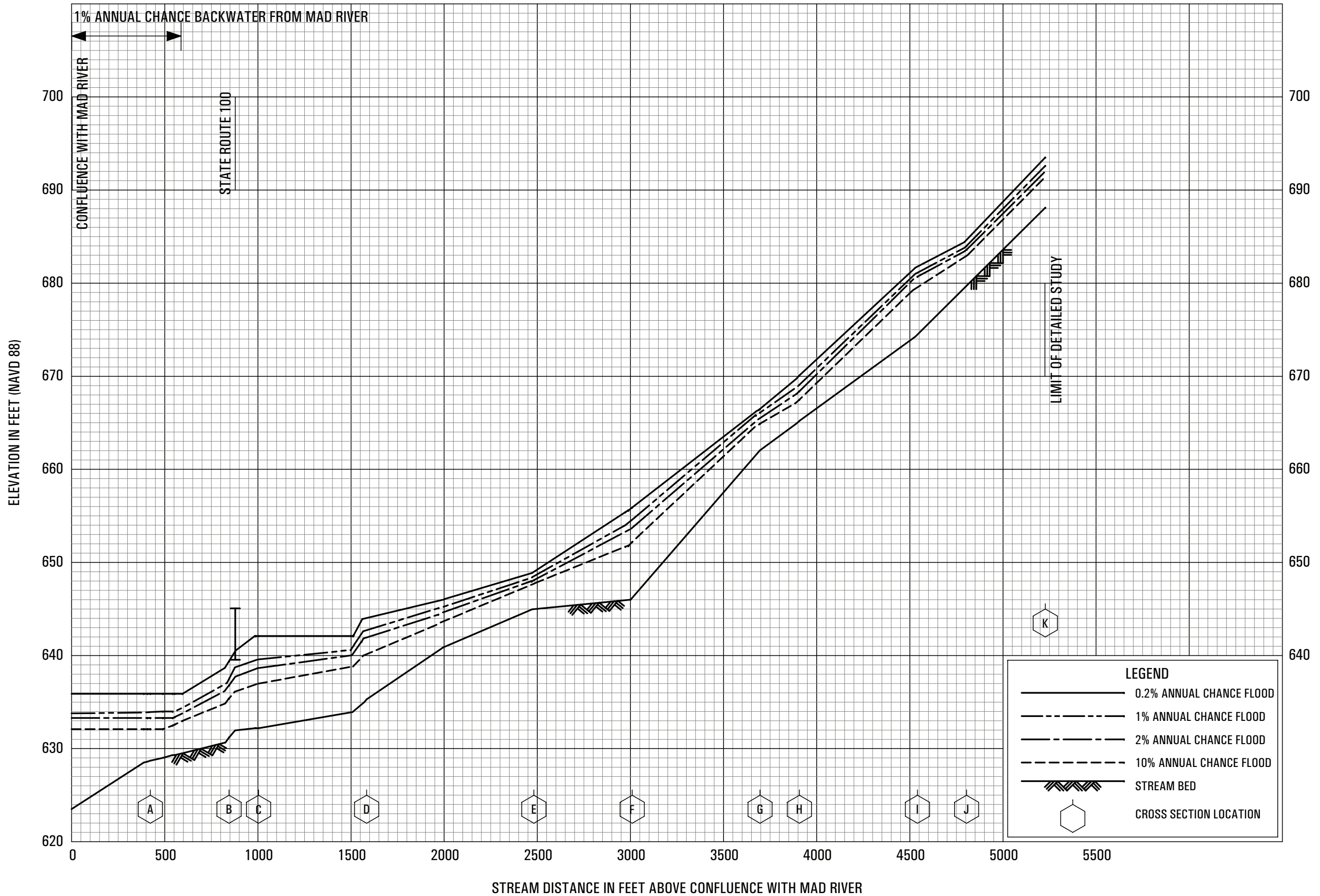
FLOOD PROFILES
 NORTH BRANCH WINOSKI RIVER



*LIMIT OF DETAILED STUDY IS APPROXIMATELY 11,722 FEET DOWNSTREAM OF CALAIS ROAD

FEDERAL EMERGENCY MANAGEMENT AGENCY
 WASHINGTON COUNTY, VT
 (ALL JURISDICTIONS)

FLOOD PROFILES
 NORTH BRANCH WINOOSKI RIVER



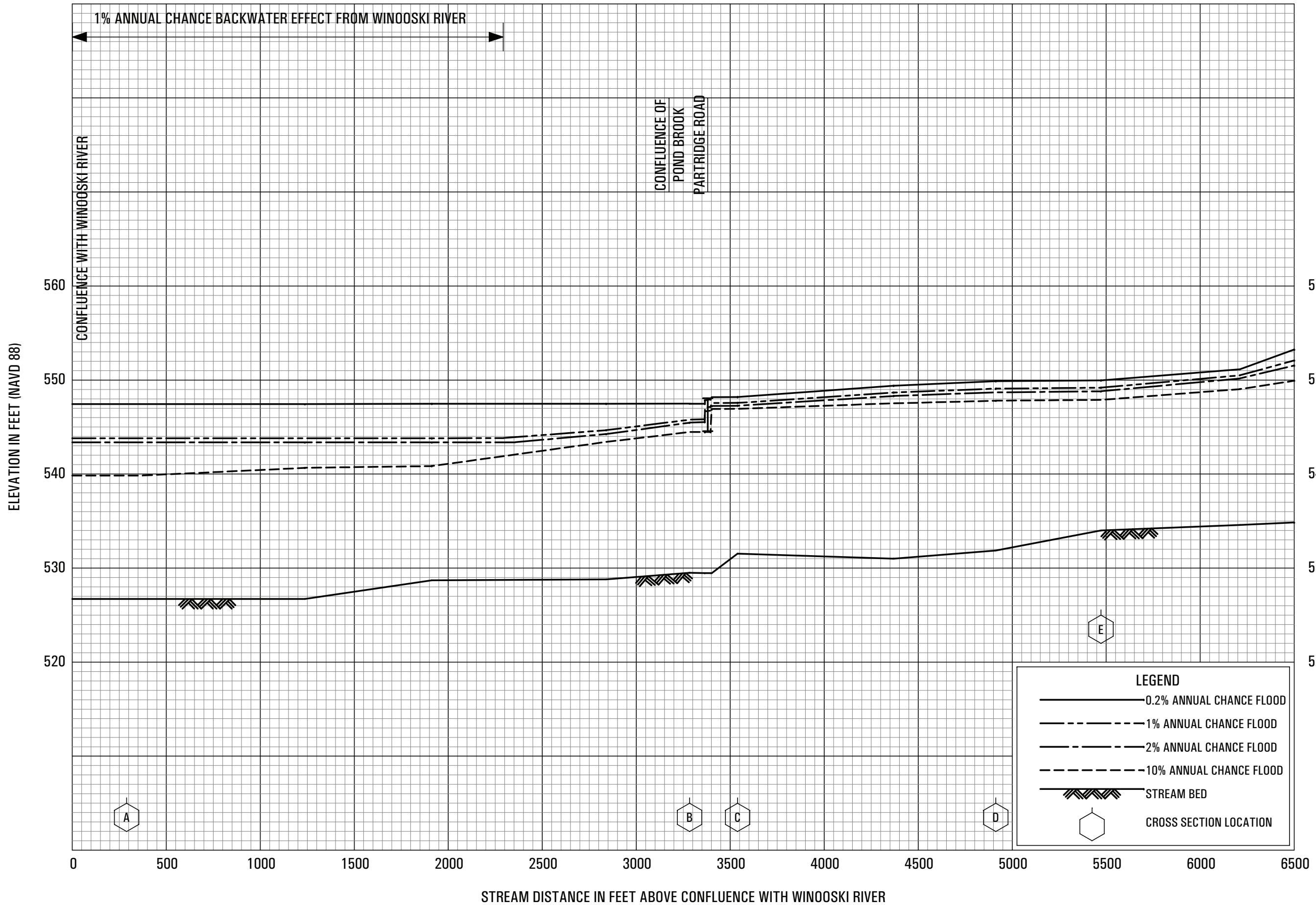
FLOOD PROFILES

SHEPARD BROOK

FEDERAL EMERGENCY MANAGEMENT AGENCY

WASHINGTON COUNTY, VT

(ALL JURISDICTIONS)



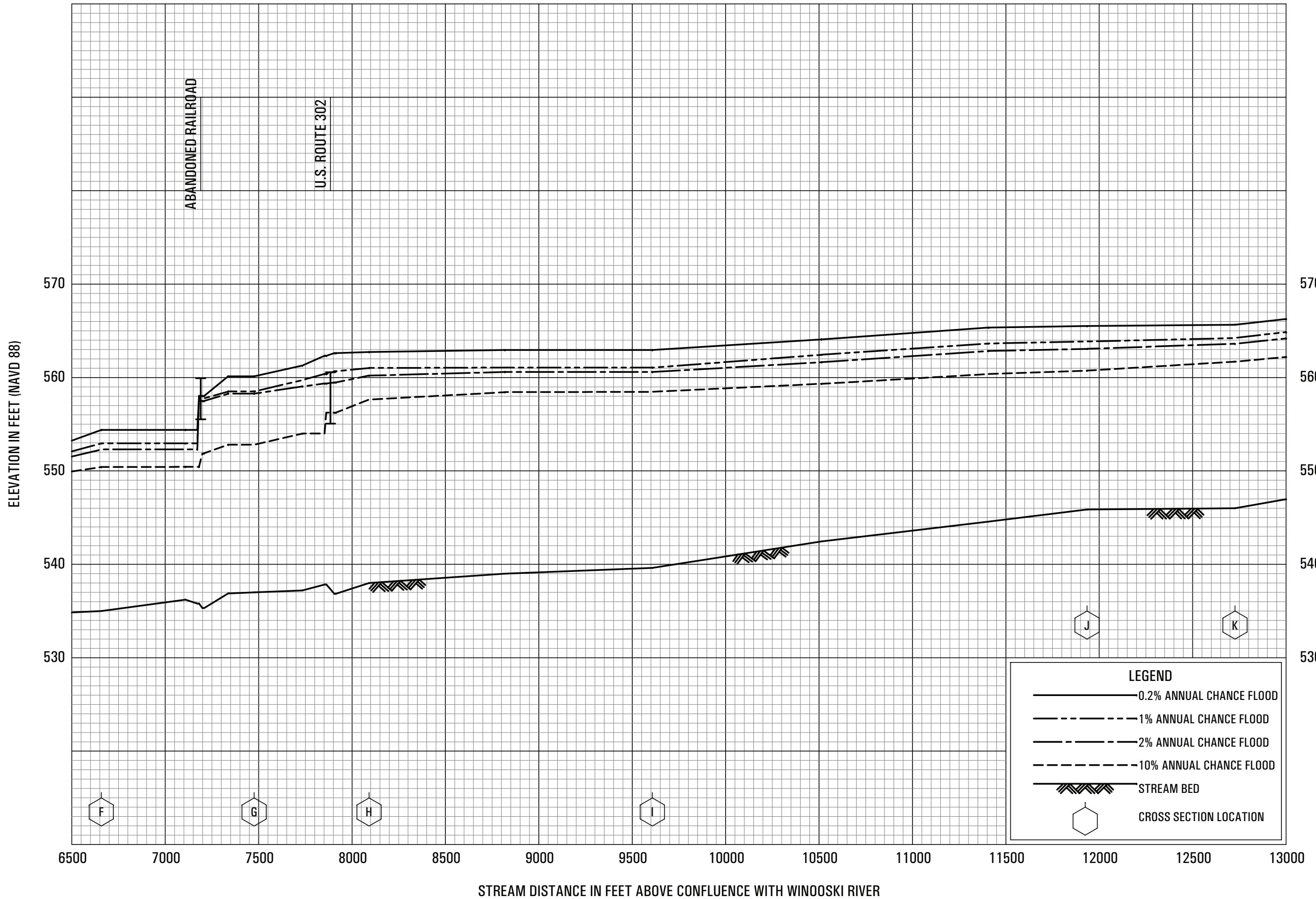
FLOOD PROFILES

STEVENS BRANCH

FEDERAL EMERGENCY MANAGEMENT AGENCY

WASHINGTON COUNTY, VT

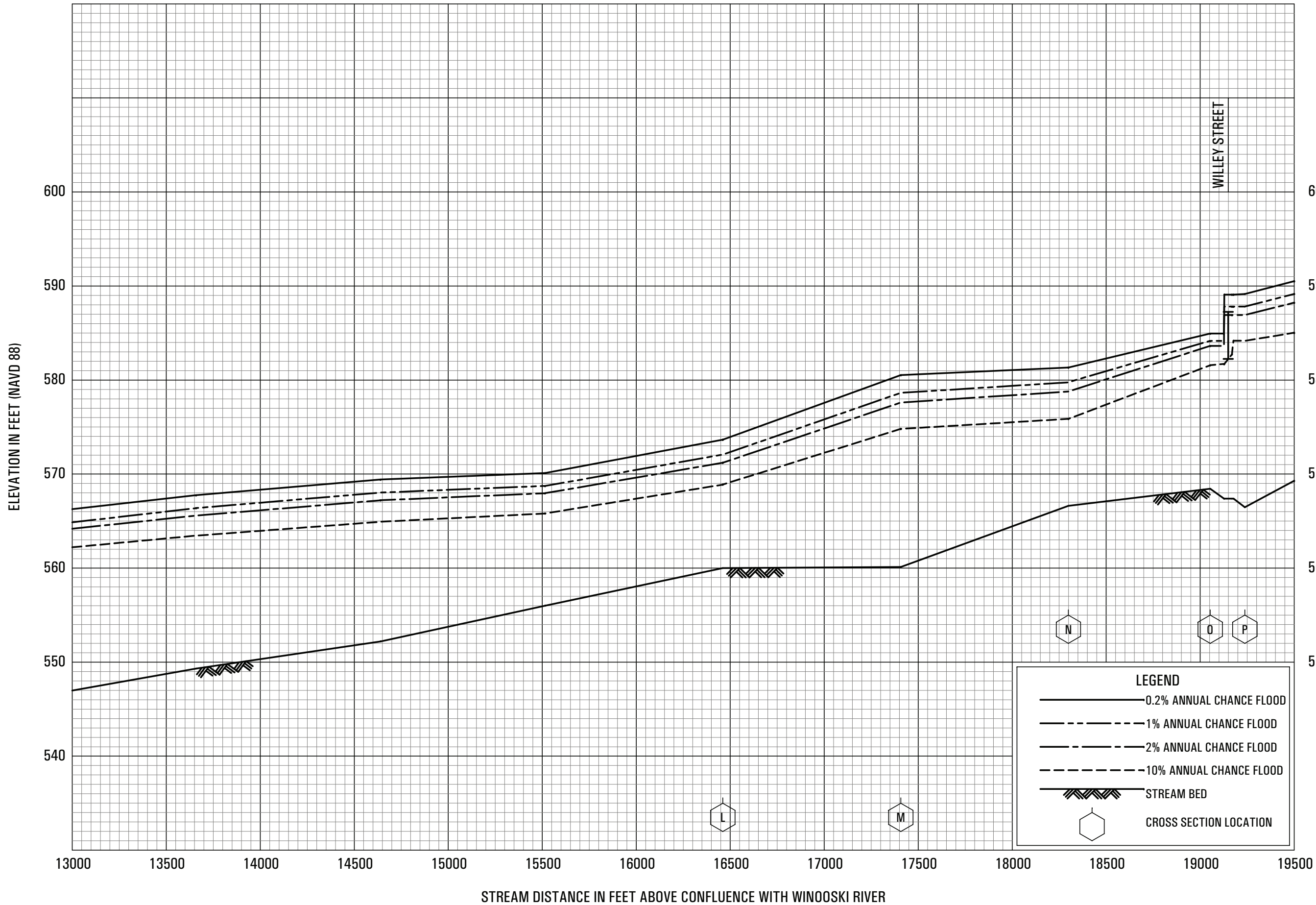
(ALL JURISDICTIONS)



FLOOD PROFILES

STEVENS BRANCH

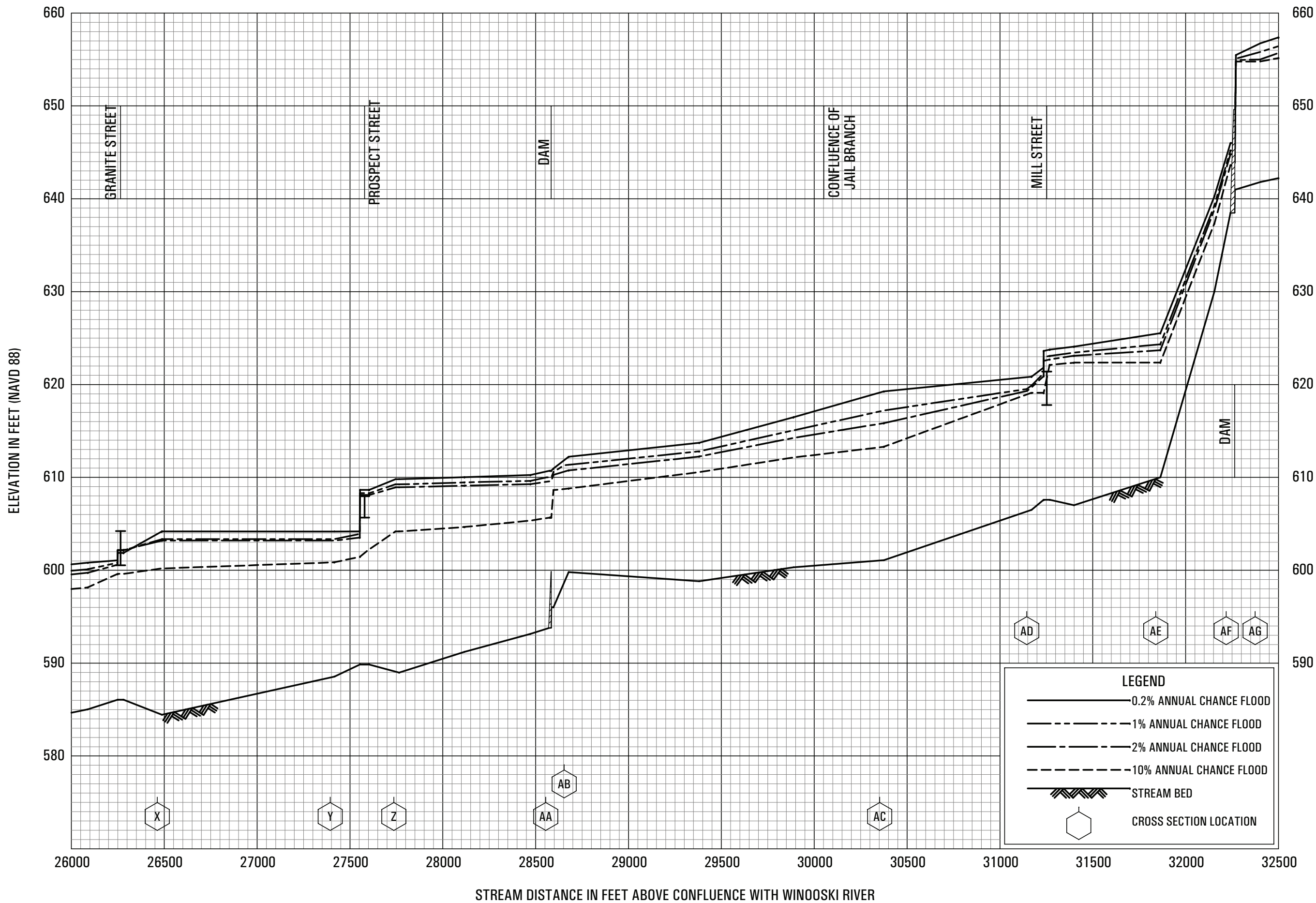
FEDERAL EMERGENCY MANAGEMENT AGENCY
WASHINGTON COUNTY, VT
 (ALL JURISDICTIONS)



FLOOD PROFILES

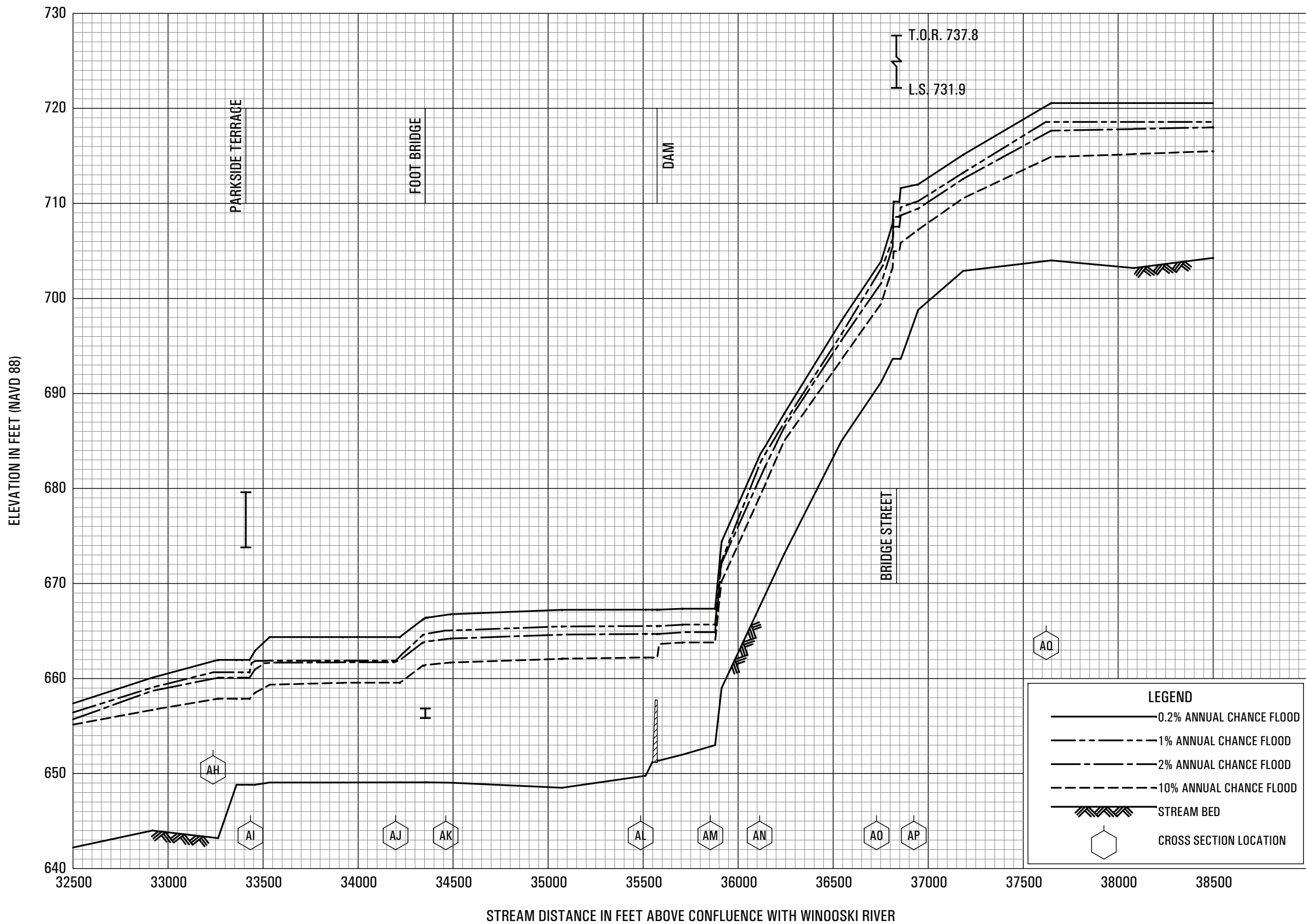
STEVENS BRANCH

FEDERAL EMERGENCY MANAGEMENT AGENCY
 WASHINGTON COUNTY, VT
 (ALL JURISDICTIONS)



FLOOD PROFILES
STEVENS BRANCH

FEDERAL EMERGENCY MANAGEMENT AGENCY
WASHINGTON COUNTY, VT
(ALL JURISDICTIONS)



FLOOD PROFILES

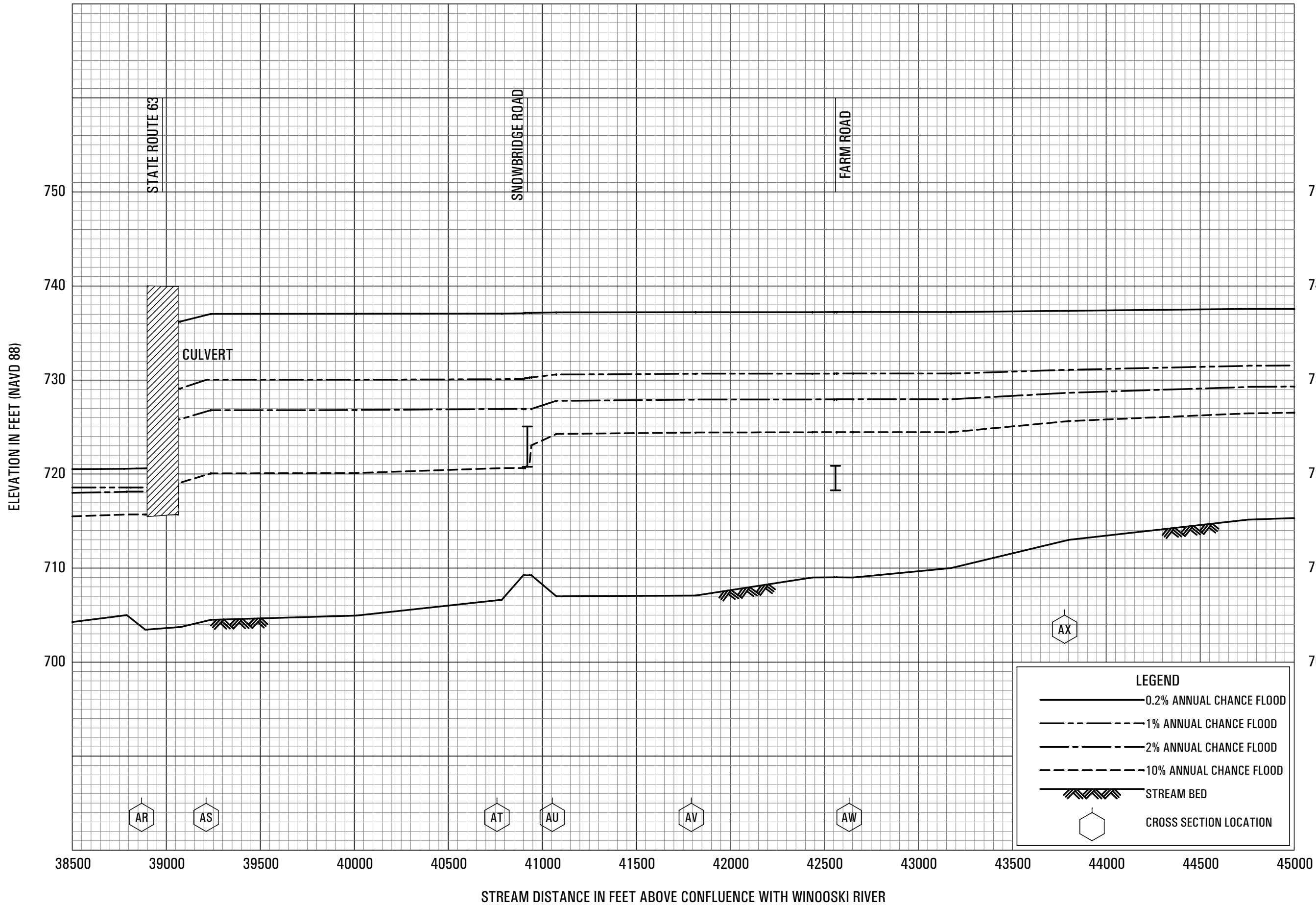
STEVENS BRANCH

FEDERAL EMERGENCY MANAGEMENT AGENCY

WASHINGTON COUNTY, VT

(ALL JURISDICTIONS)

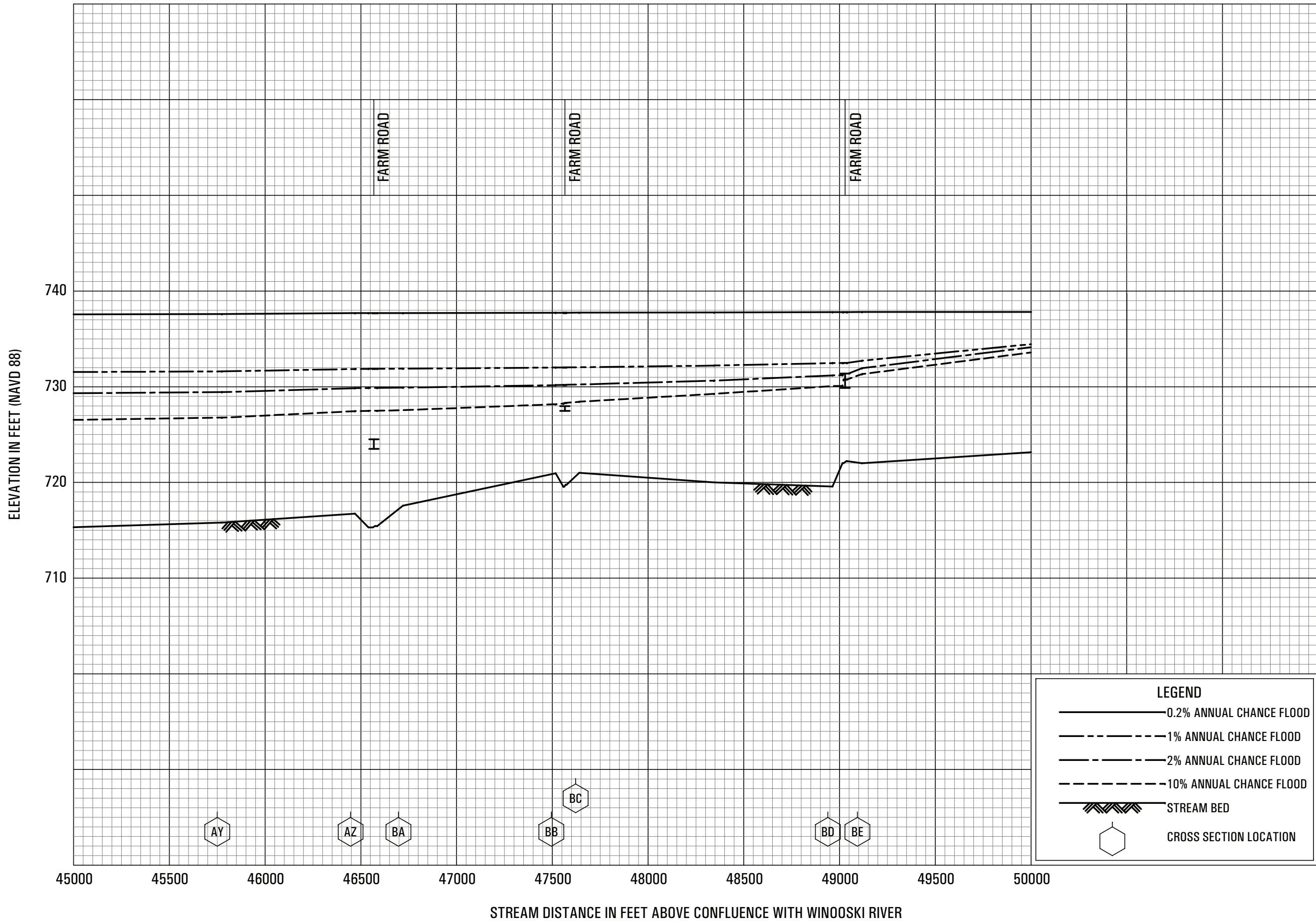
71P



FLOOD PROFILES

STEVENS BRANCH

FEDERAL EMERGENCY MANAGEMENT AGENCY
WASHINGTON COUNTY, VT
 (ALL JURISDICTIONS)



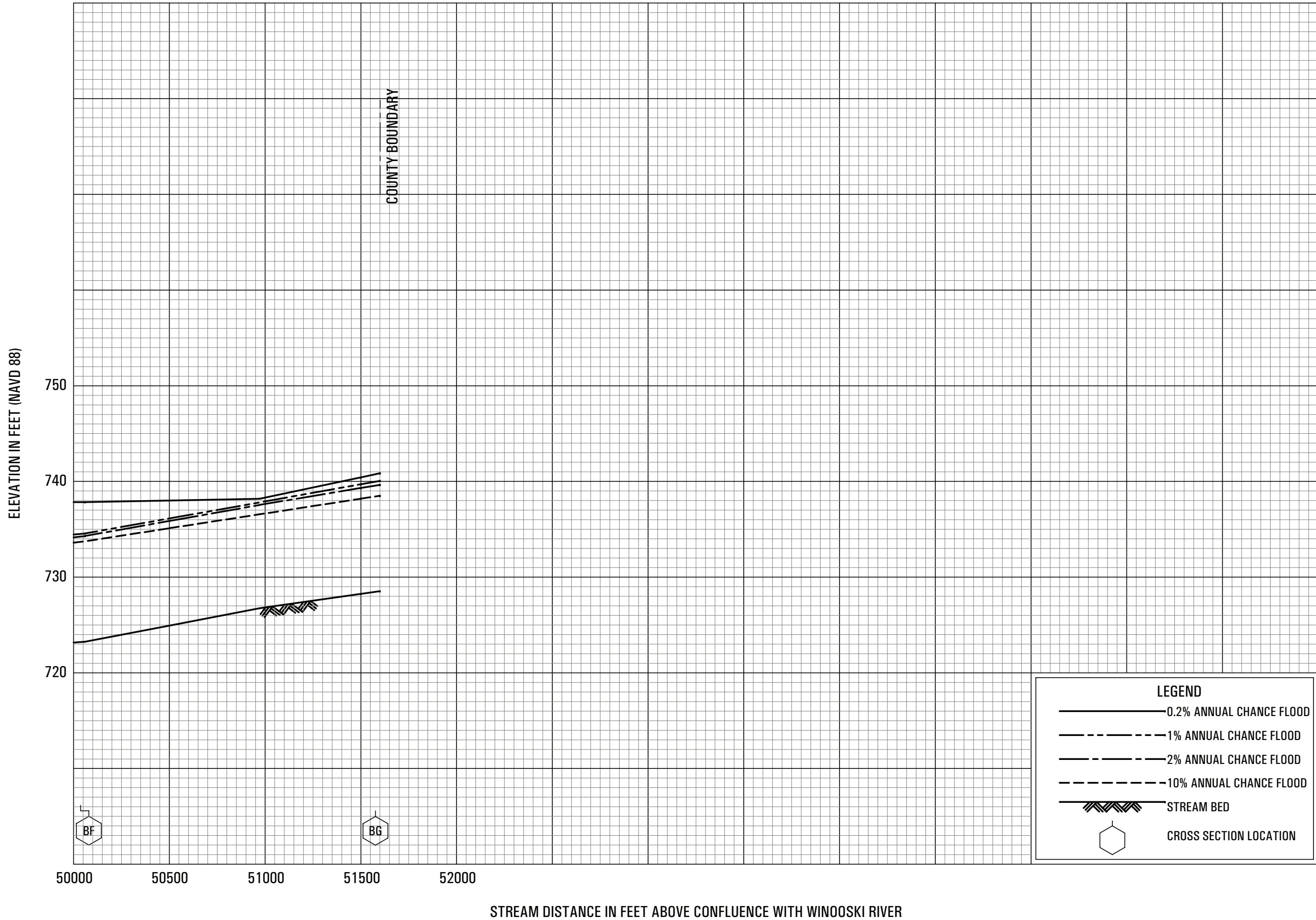
FLOOD PROFILES

STEVENS BRANCH

FEDERAL EMERGENCY MANAGEMENT AGENCY

WASHINGTON COUNTY, VT

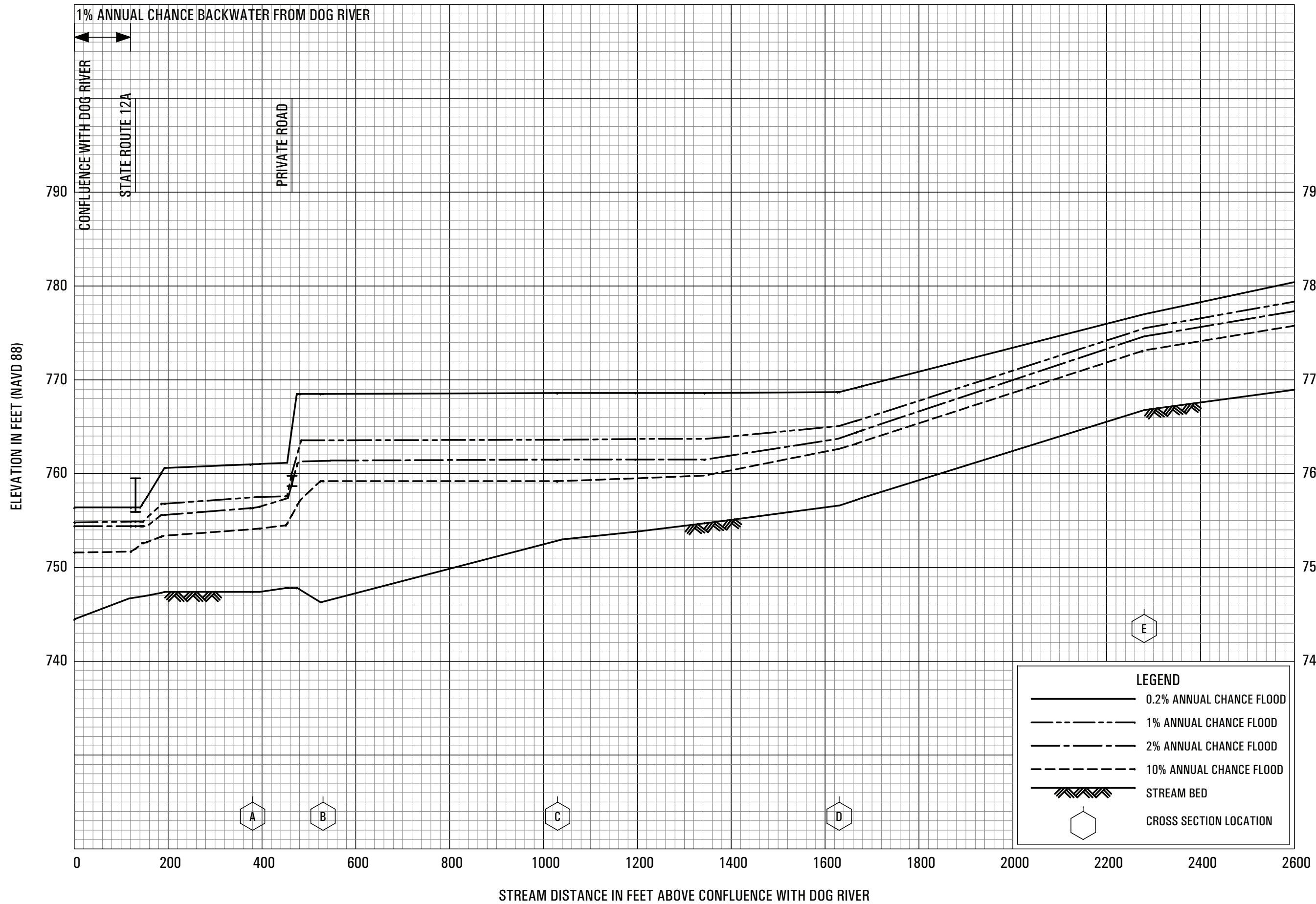
(ALL JURISDICTIONS)



FLOOD PROFILES

STEVENS BRANCH

FEDERAL EMERGENCY MANAGEMENT AGENCY
WASHINGTON COUNTY, VT
 (ALL JURISDICTIONS)



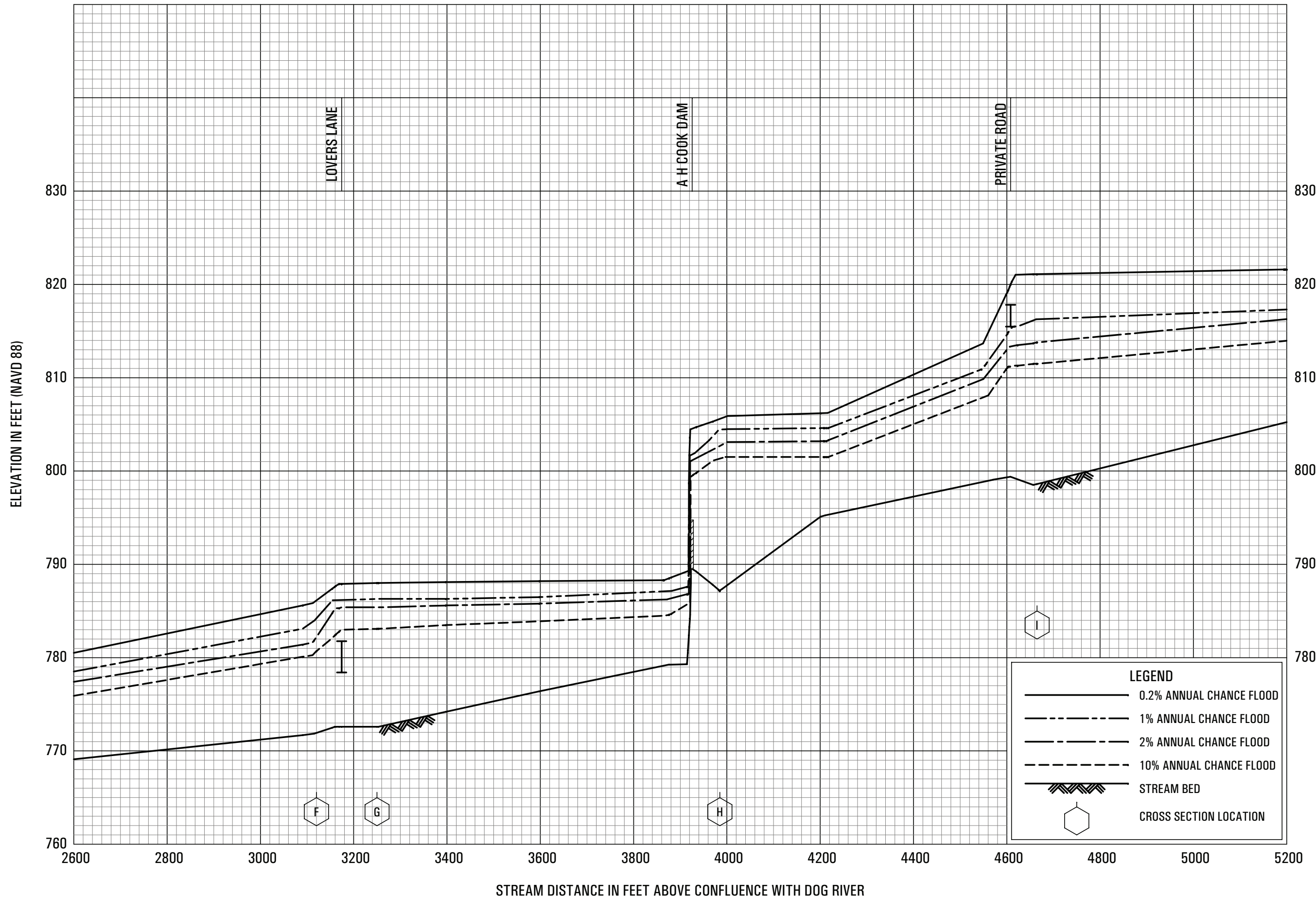
FLOOD PROFILES

SUNNY BROOK OF DOG RIVER

FEDERAL EMERGENCY MANAGEMENT AGENCY

WASHINGTON COUNTY, VT

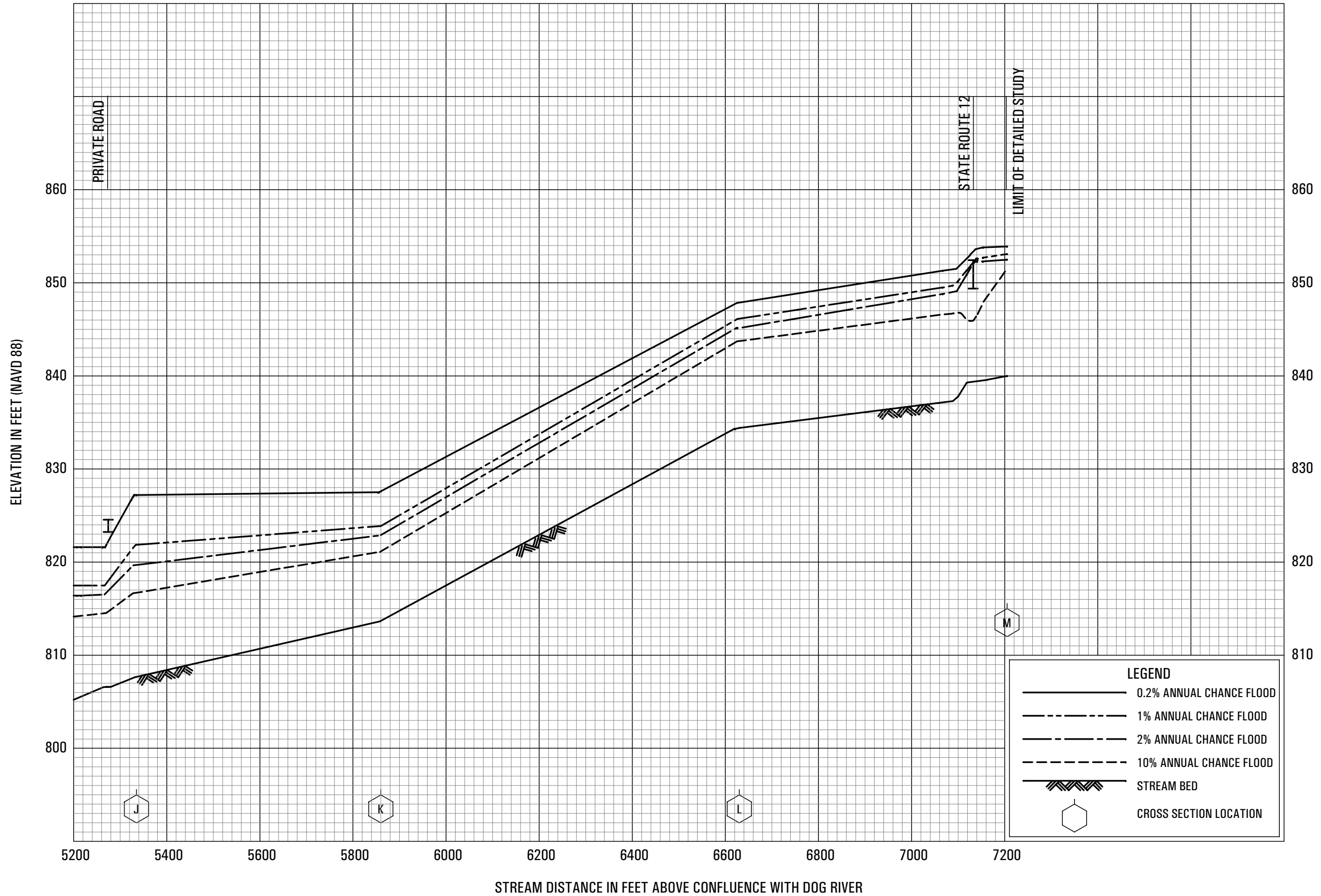
(ALL JURISDICTIONS)



FLOOD PROFILES

SUNNY BROOK OF DOG RIVER

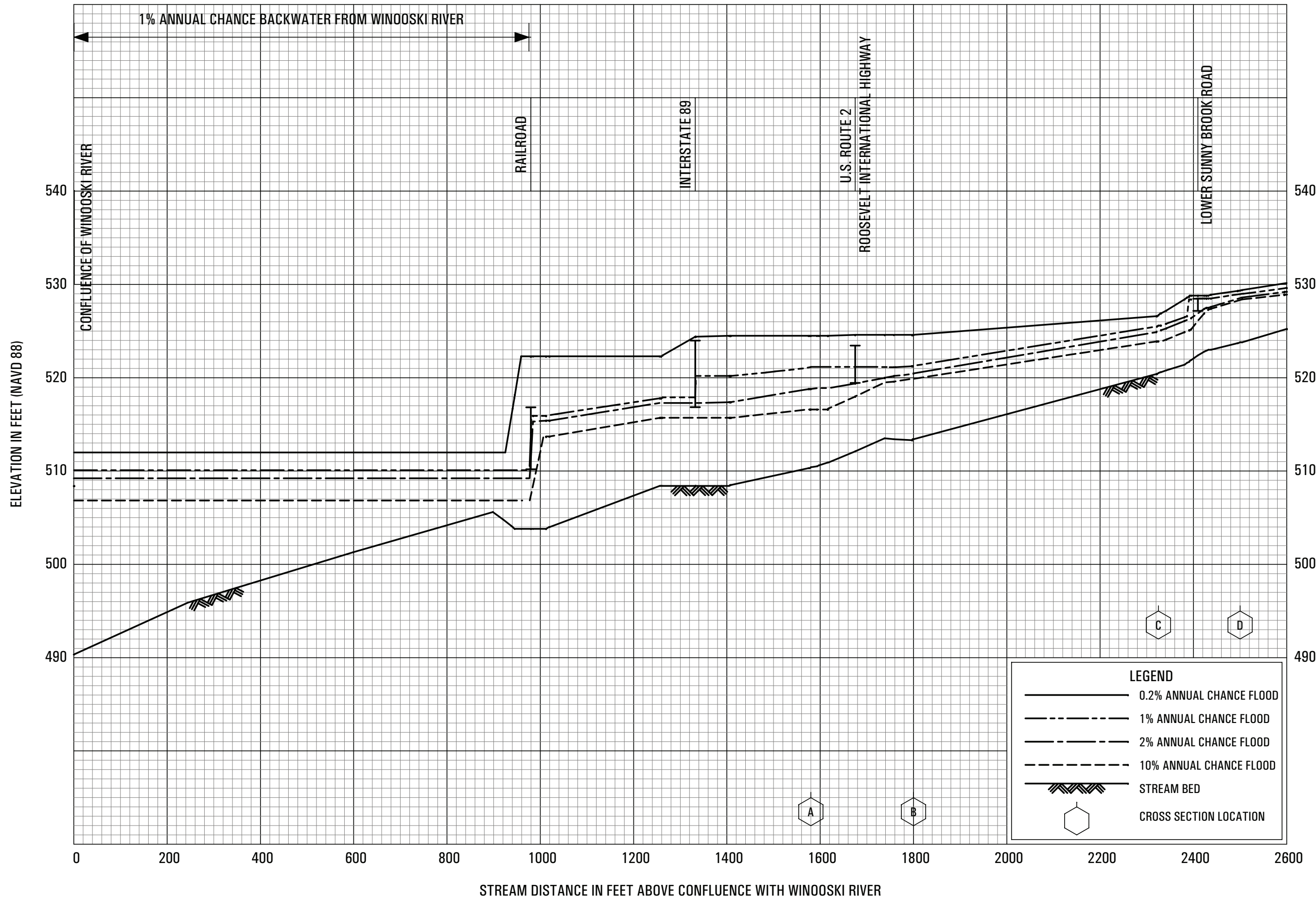
FEDERAL EMERGENCY MANAGEMENT AGENCY
WASHINGTON COUNTY, VT
(ALL JURISDICTIONS)



FLOOD PROFILES

SUNNY BROOK OF DOG RIVER

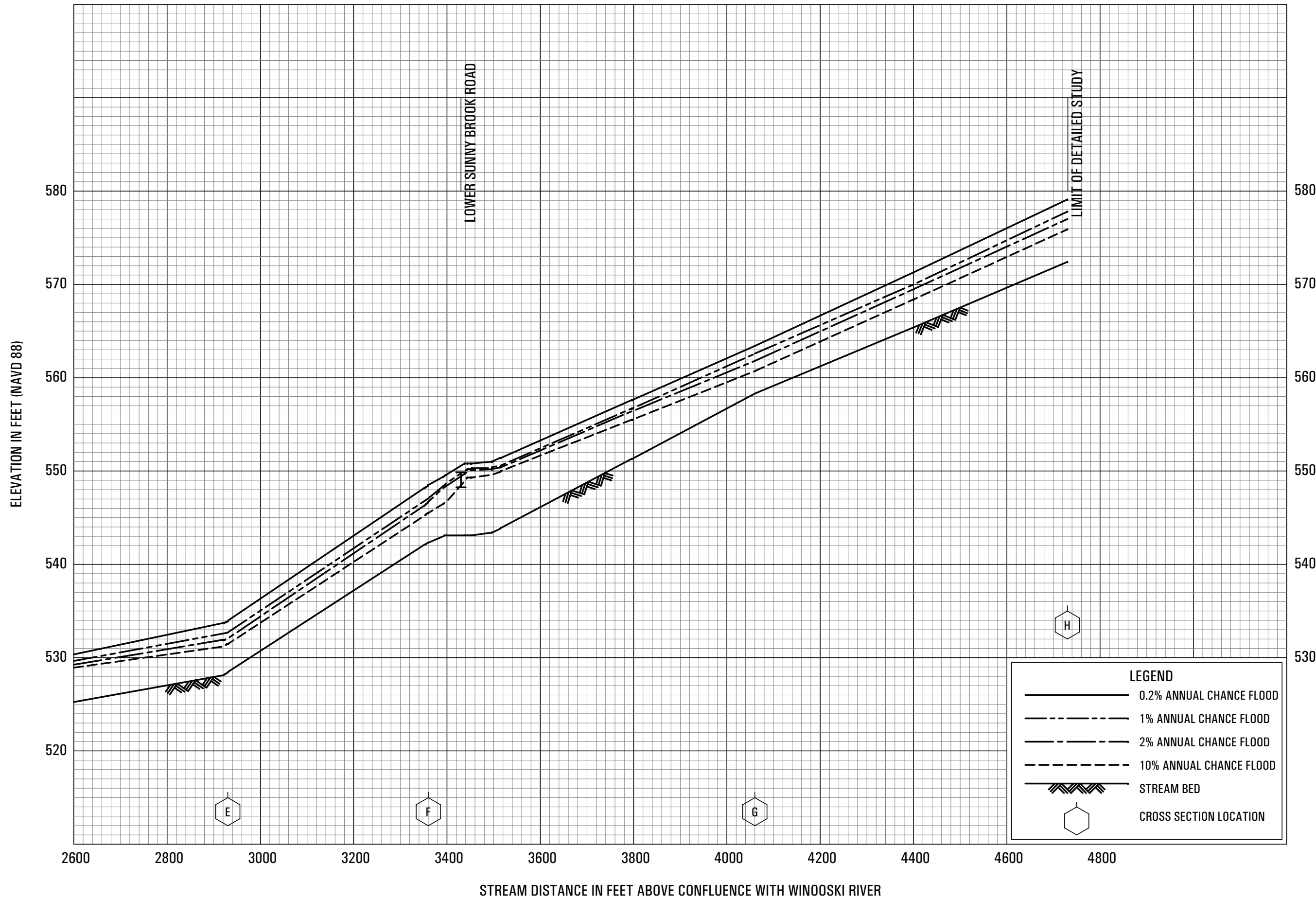
**FEDERAL EMERGENCY MANAGEMENT AGENCY
WASHINGTON COUNTY, VT
(ALL JURISDICTIONS)**



FLOOD PROFILES

SUNNY BROOK OF WINOOSKI RIVER

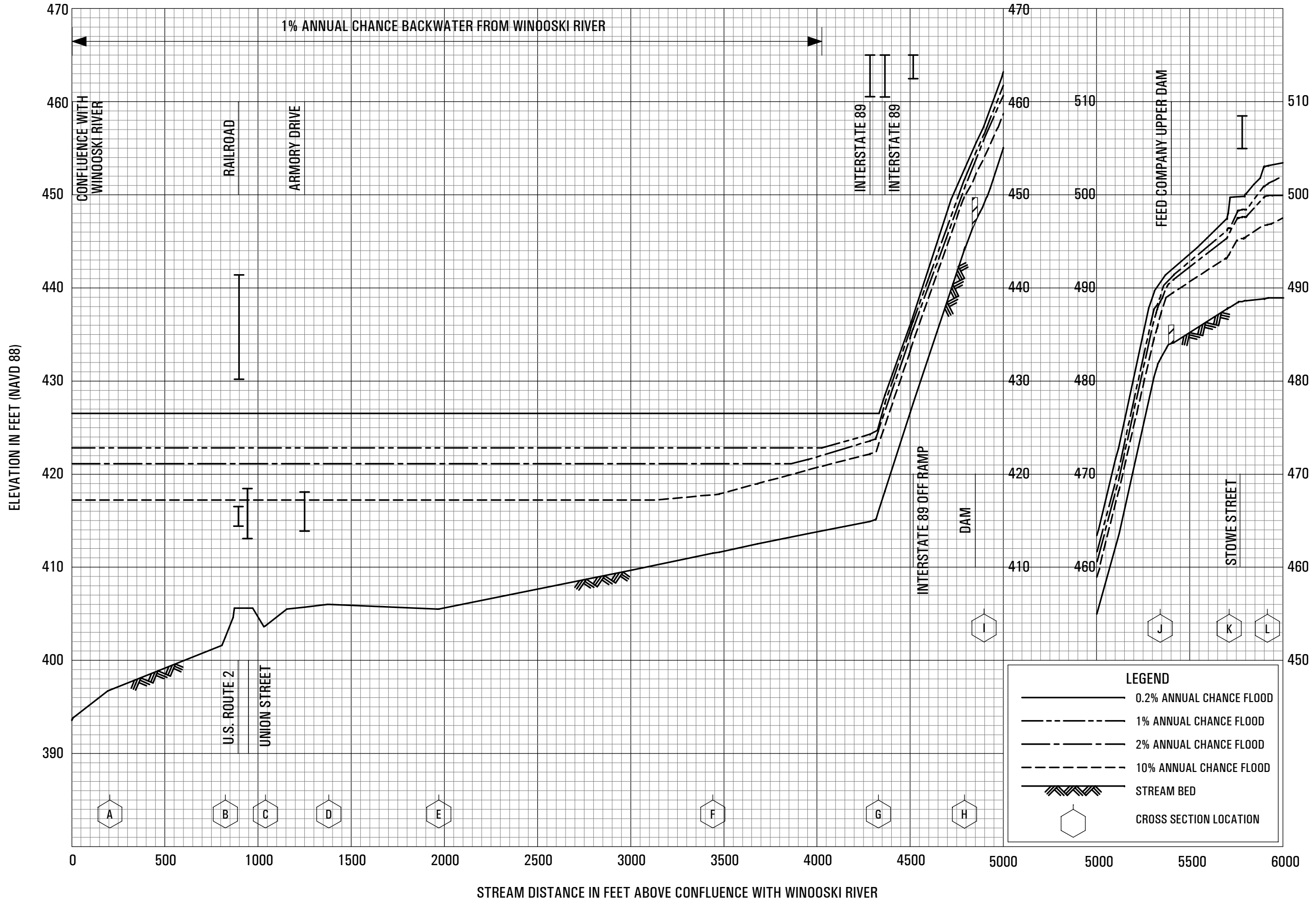
FEDERAL EMERGENCY MANAGEMENT AGENCY
 WASHINGTON COUNTY, VT
 (ALL JURISDICTIONS)



FLOOD PROFILES

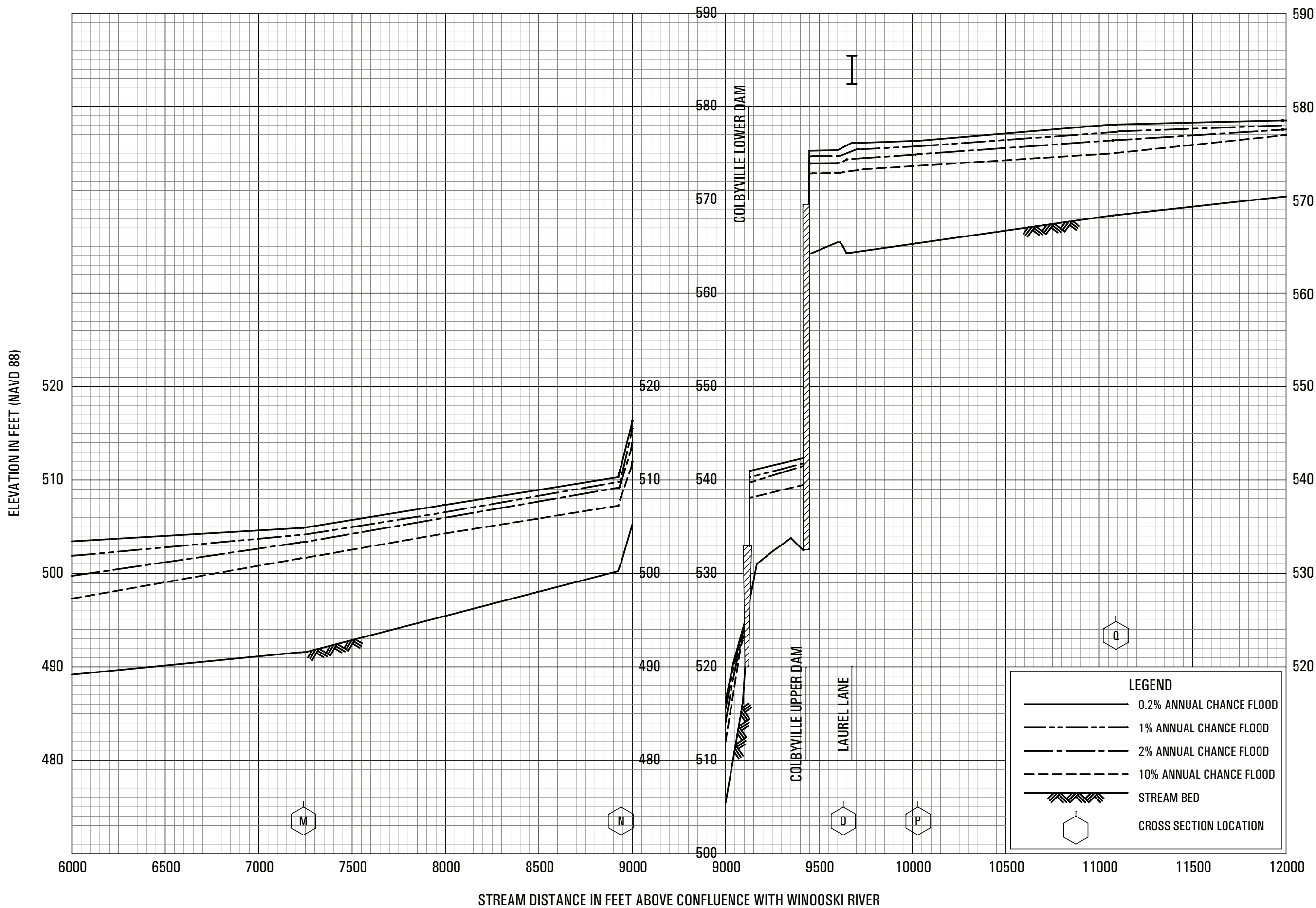
SUNNY BROOK OF WINOOSKI RIVER

**FEDERAL EMERGENCY MANAGEMENT AGENCY
WASHINGTON COUNTY, VT
(ALL JURISDICTIONS)**



FLOOD PROFILES
THATCHER BROOK

FEDERAL EMERGENCY MANAGEMENT AGENCY
WASHINGTON COUNTY, VT
 (ALL JURISDICTIONS)



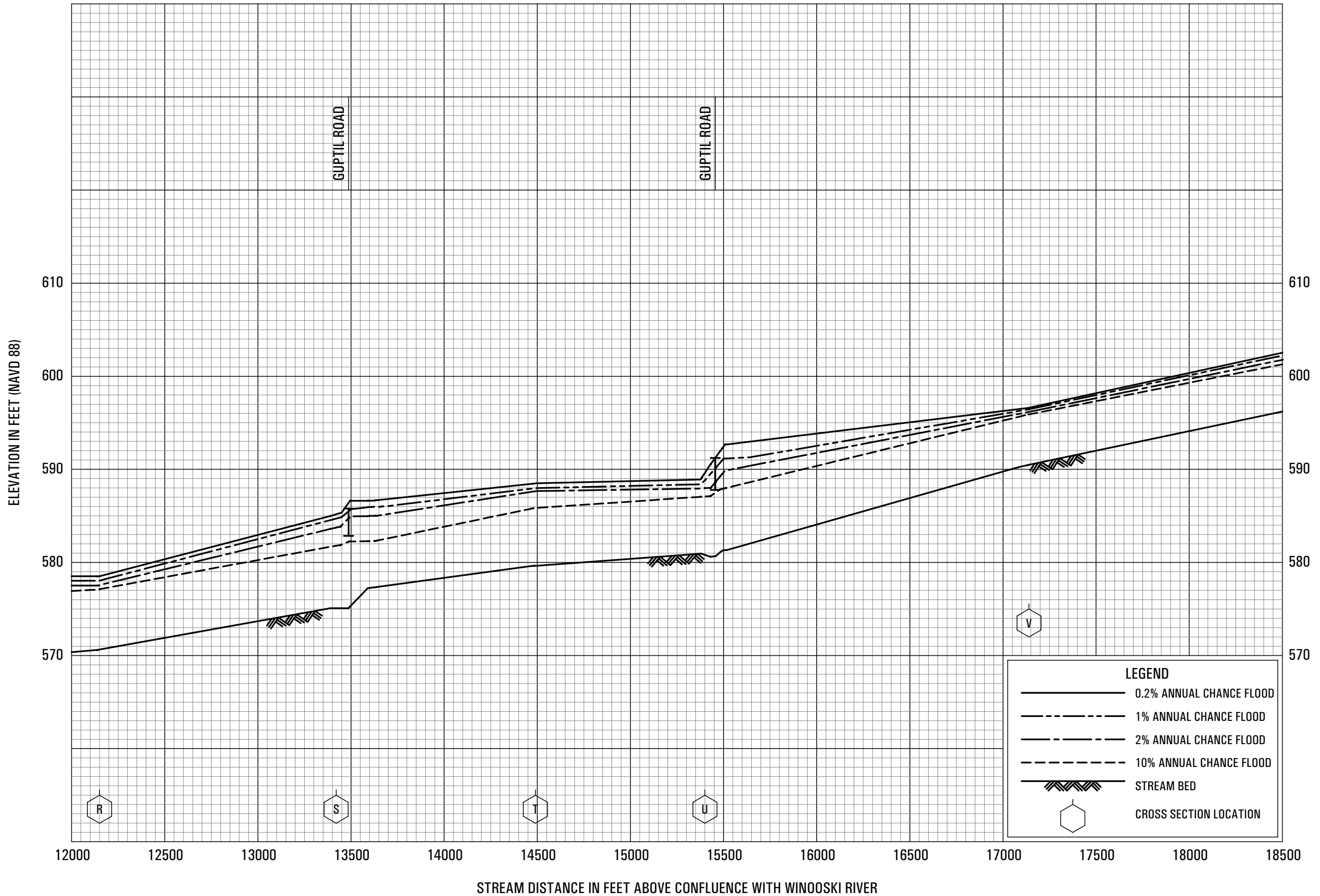
FLOOD PROFILES

THATCHER BROOK

FEDERAL EMERGENCY MANAGEMENT AGENCY

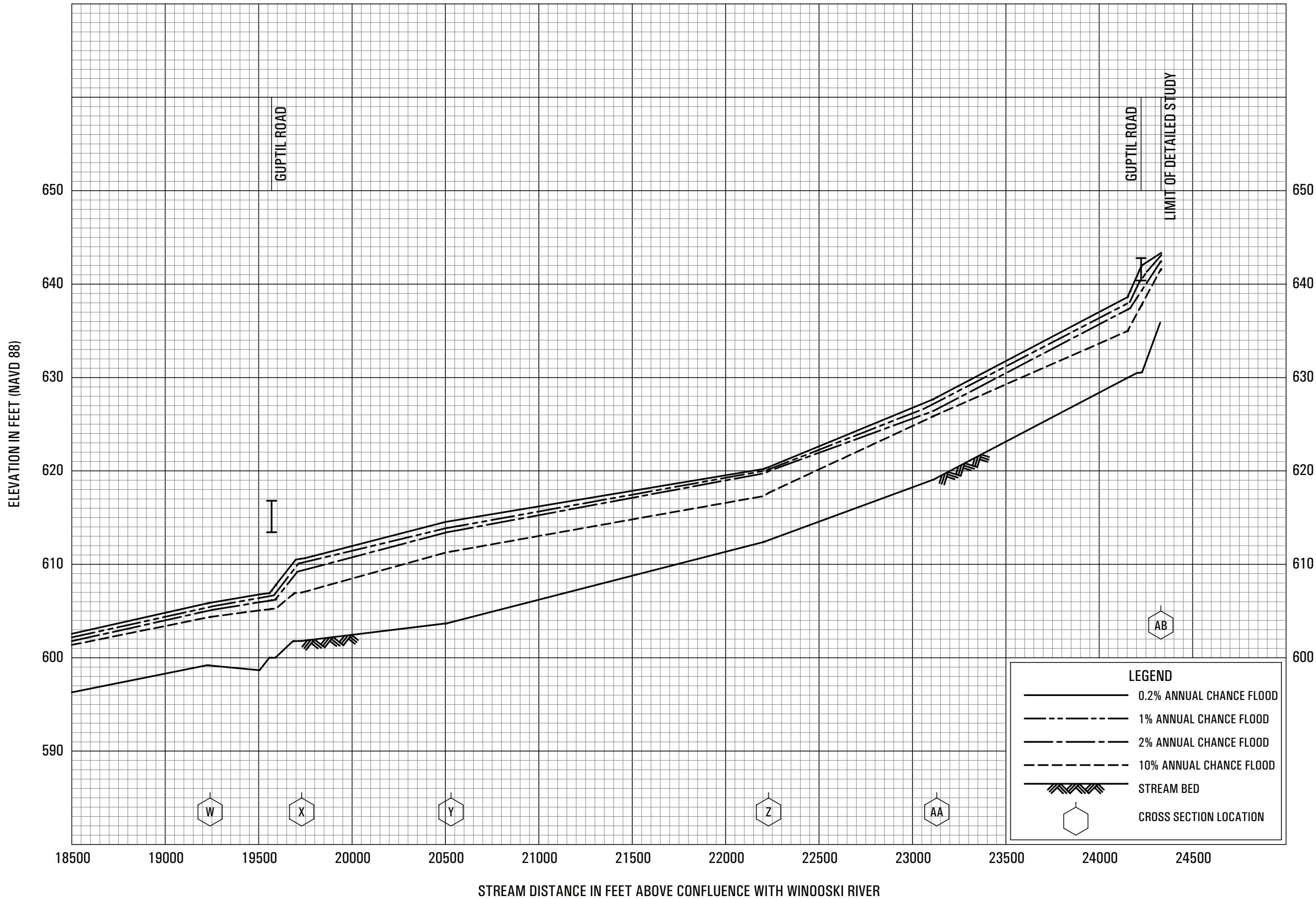
WASHINGTON COUNTY, VT

(ALL JURISDICTIONS)



FLOOD PROFILES
THATCHER BROOK

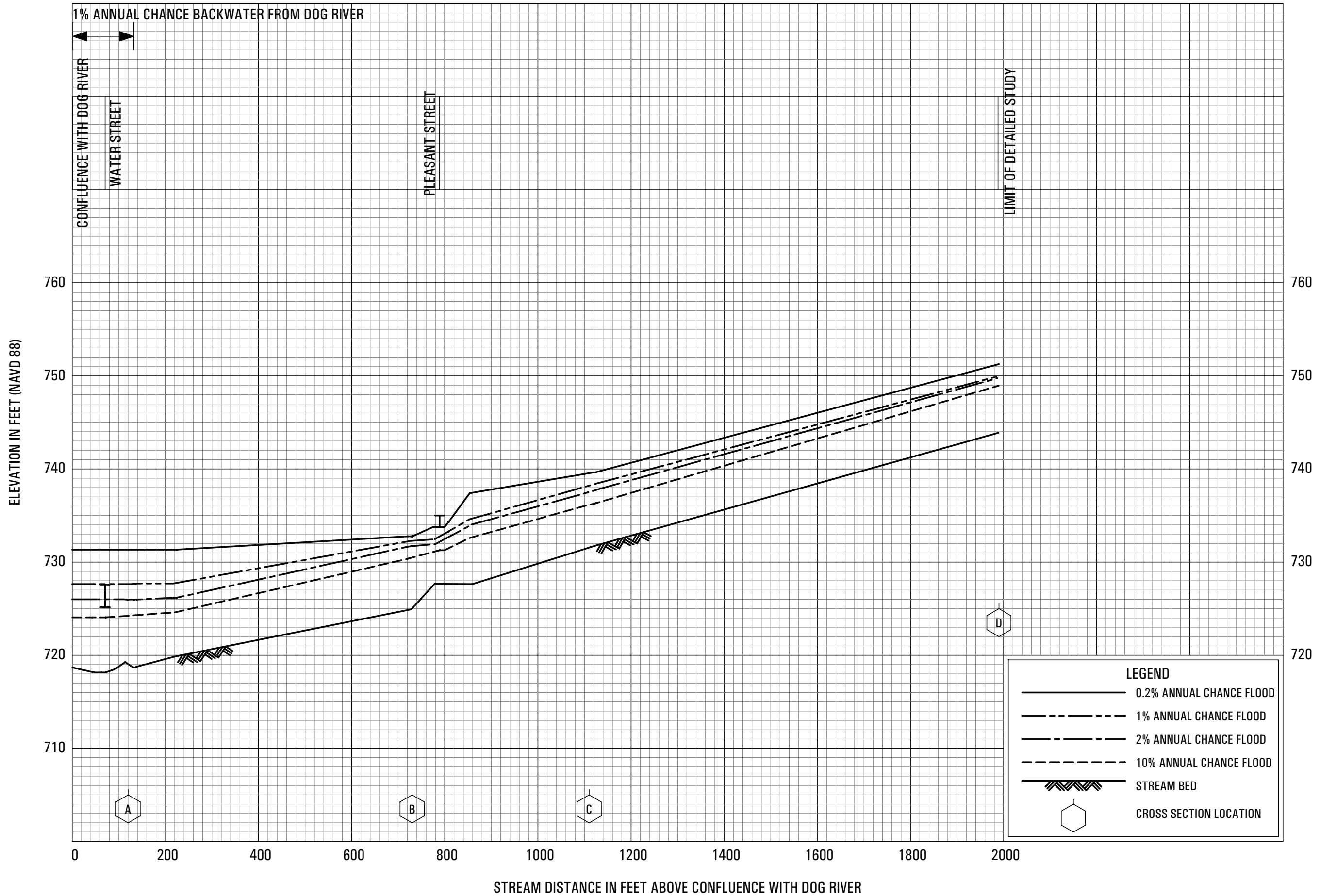
FEDERAL EMERGENCY MANAGEMENT AGENCY
WASHINGTON COUNTY, VT
(ALL JURISDICTIONS)



FLOOD PROFILES

THATCHER BROOK

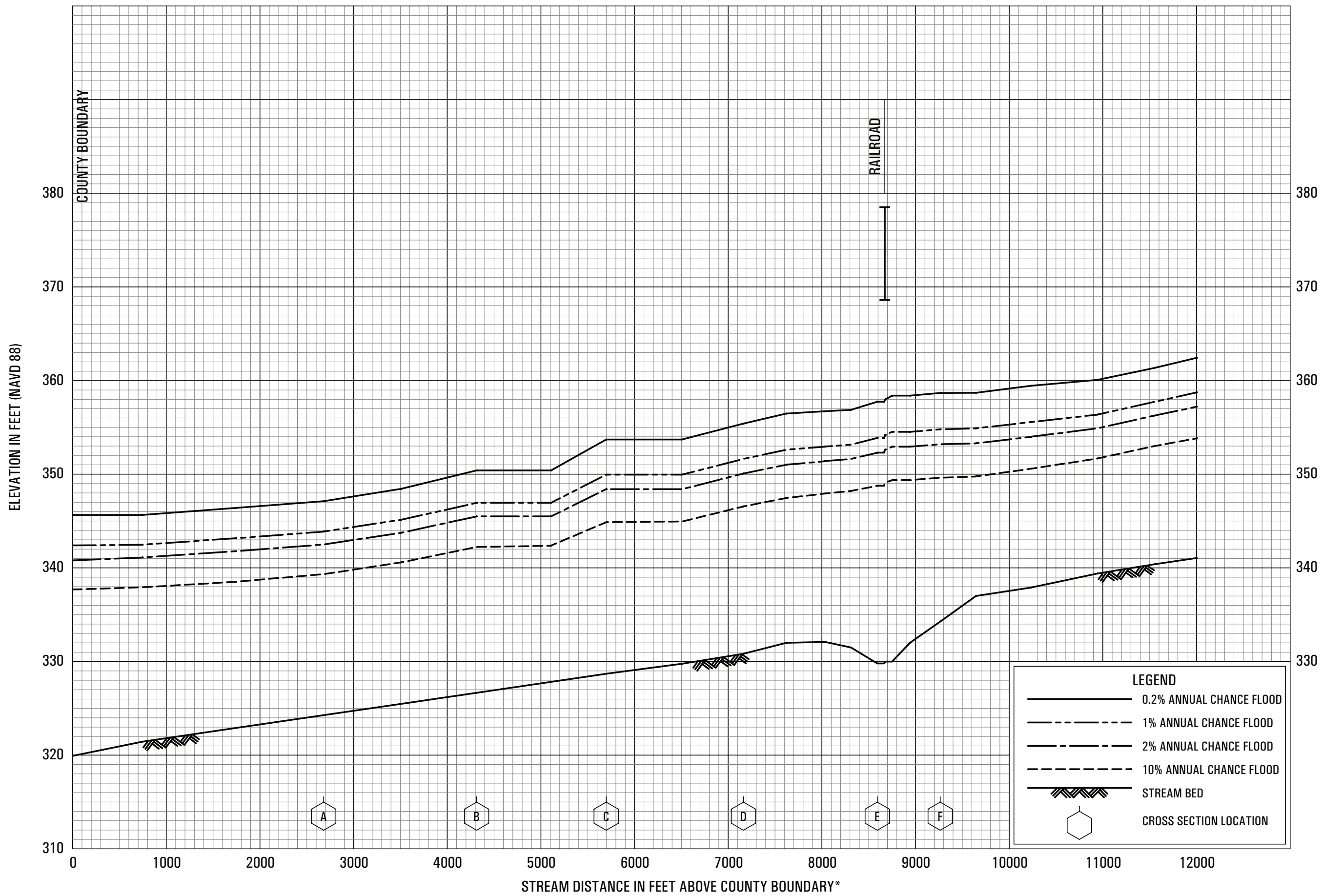
FEDERAL EMERGENCY MANAGEMENT AGENCY
 WASHINGTON COUNTY, VT
 (ALL JURISDICTIONS)



FLOOD PROFILES

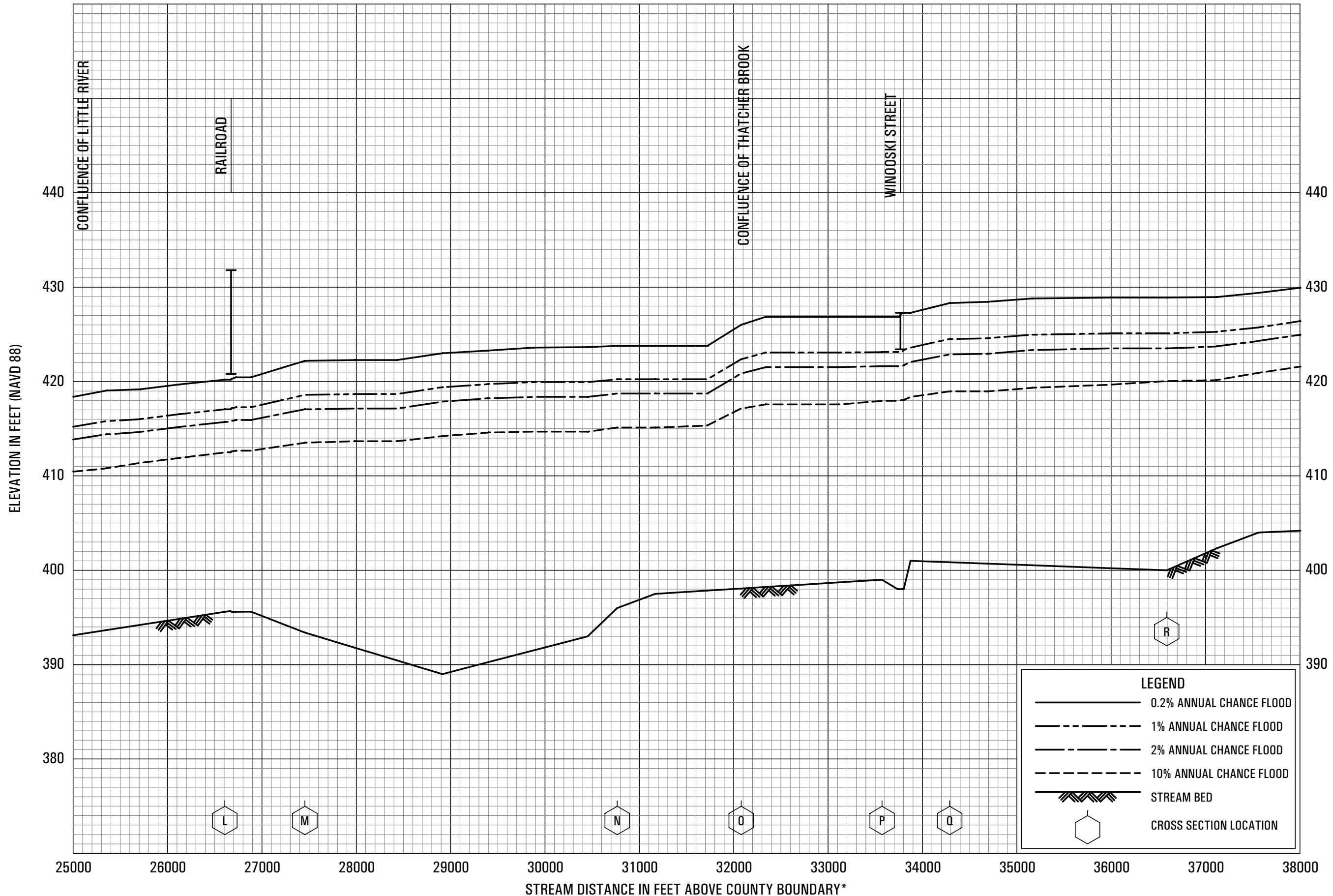
UNION BROOK

FEDERAL EMERGENCY MANAGEMENT AGENCY
 WASHINGTON COUNTY, VT
 (ALL JURISDICTIONS)



FLOOD PROFILES
WINOSKI RIVER

FEDERAL EMERGENCY MANAGEMENT AGENCY
WASHINGTON COUNTY, VT
(ALL JURISDICTIONS)



*COUNTY BOUNDARY IS APPROXIMATELY 13,080 FEET DOWNSTREAM OF BOLTON FALLS DAM

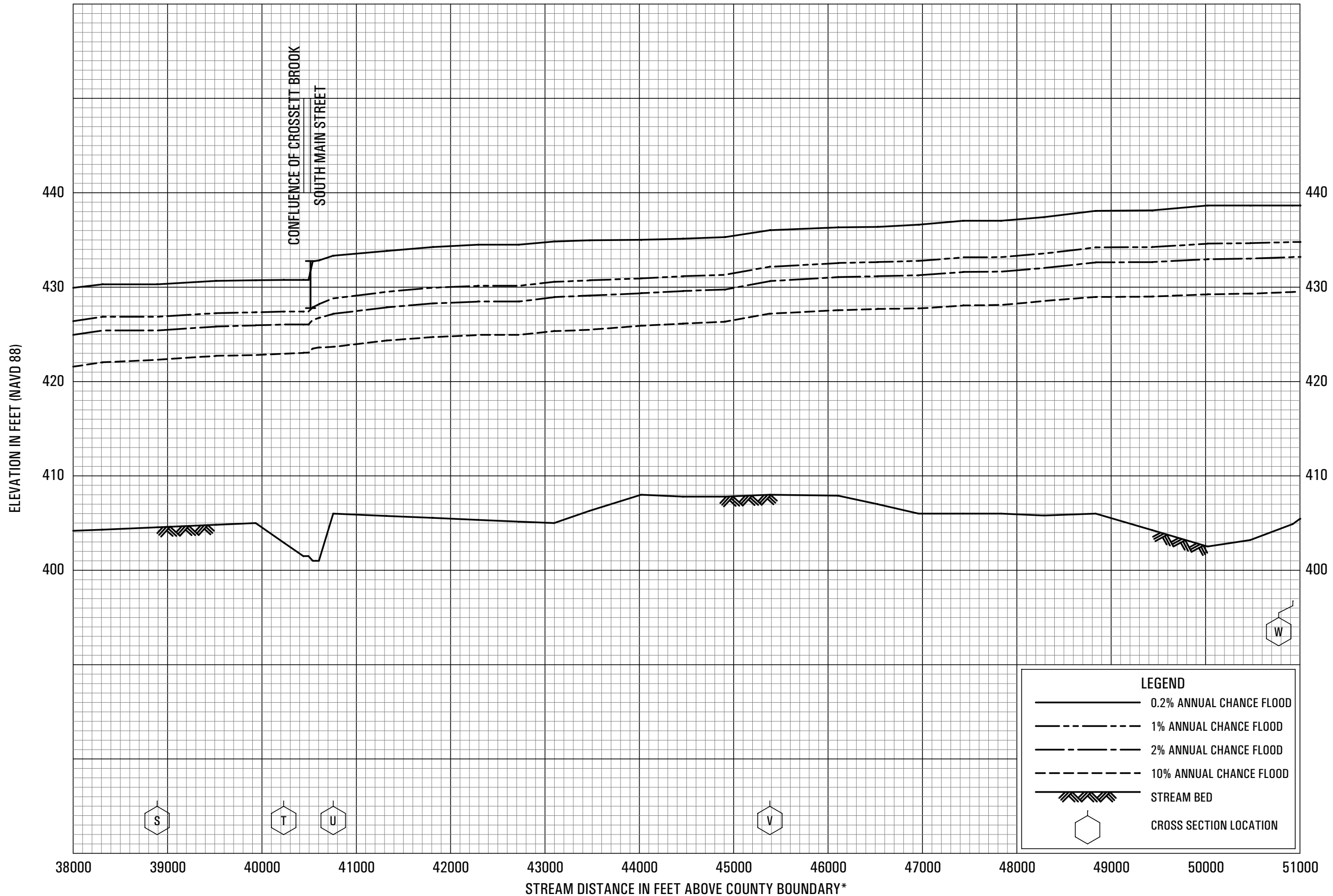
FLOOD PROFILES

WINOSKI RIVER

FEDERAL EMERGENCY MANAGEMENT AGENCY

WASHINGTON COUNTY, VT

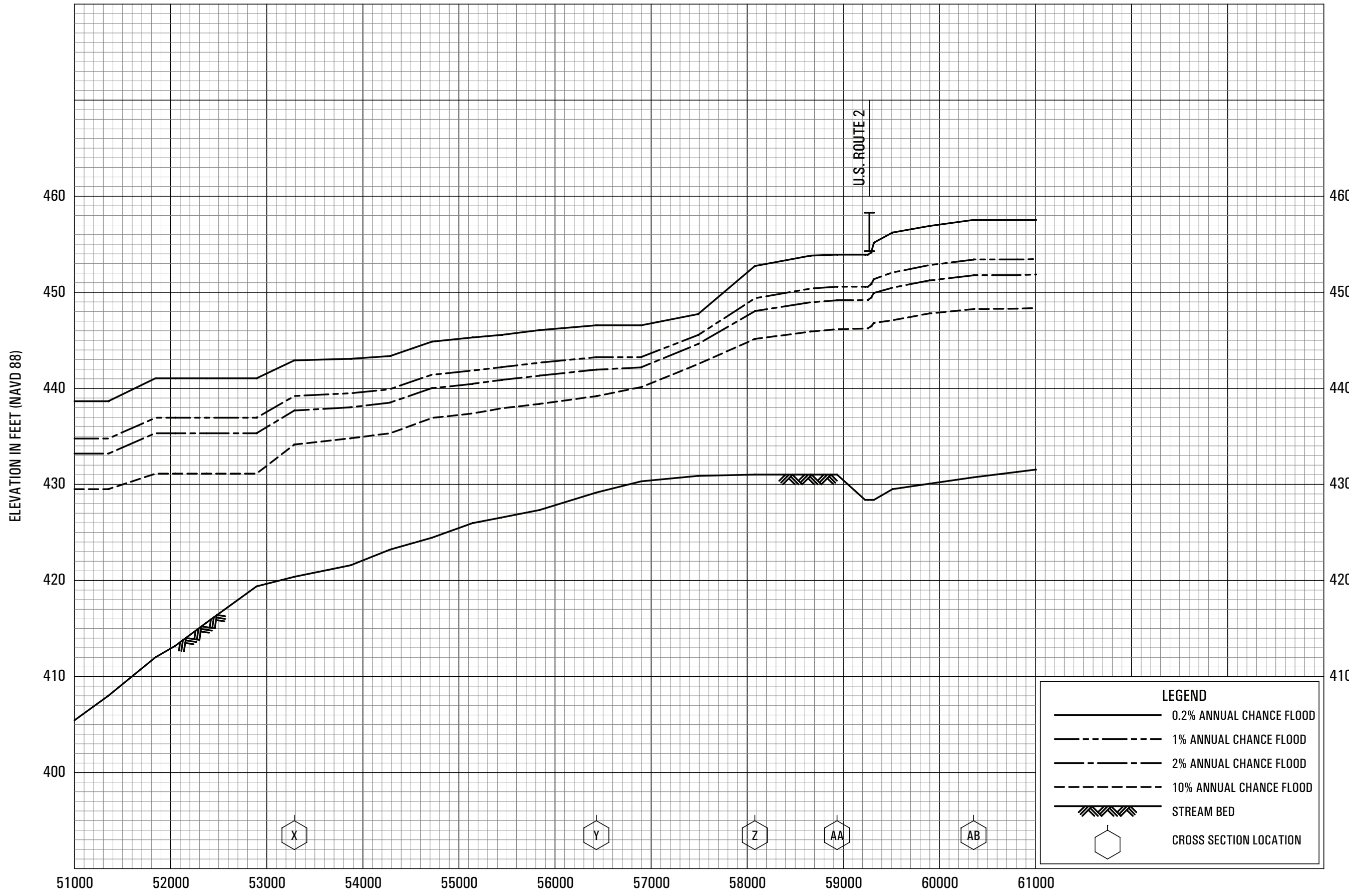
(ALL JURISDICTIONS)



*COUNTY BOUNDARY IS APPROXIMATELY 13,080 FEET DOWNSTREAM OF BOLTON FALLS DAM

FLOOD PROFILES
WINOOSKI RIVER

FEDERAL EMERGENCY MANAGEMENT AGENCY
WASHINGTON COUNTY, VT
(ALL JURISDICTIONS)



*COUNTY BOUNDARY IS APPROXIMATELY 13,080 FEET DOWNSTREAM OF BOLTON FALLS DAM

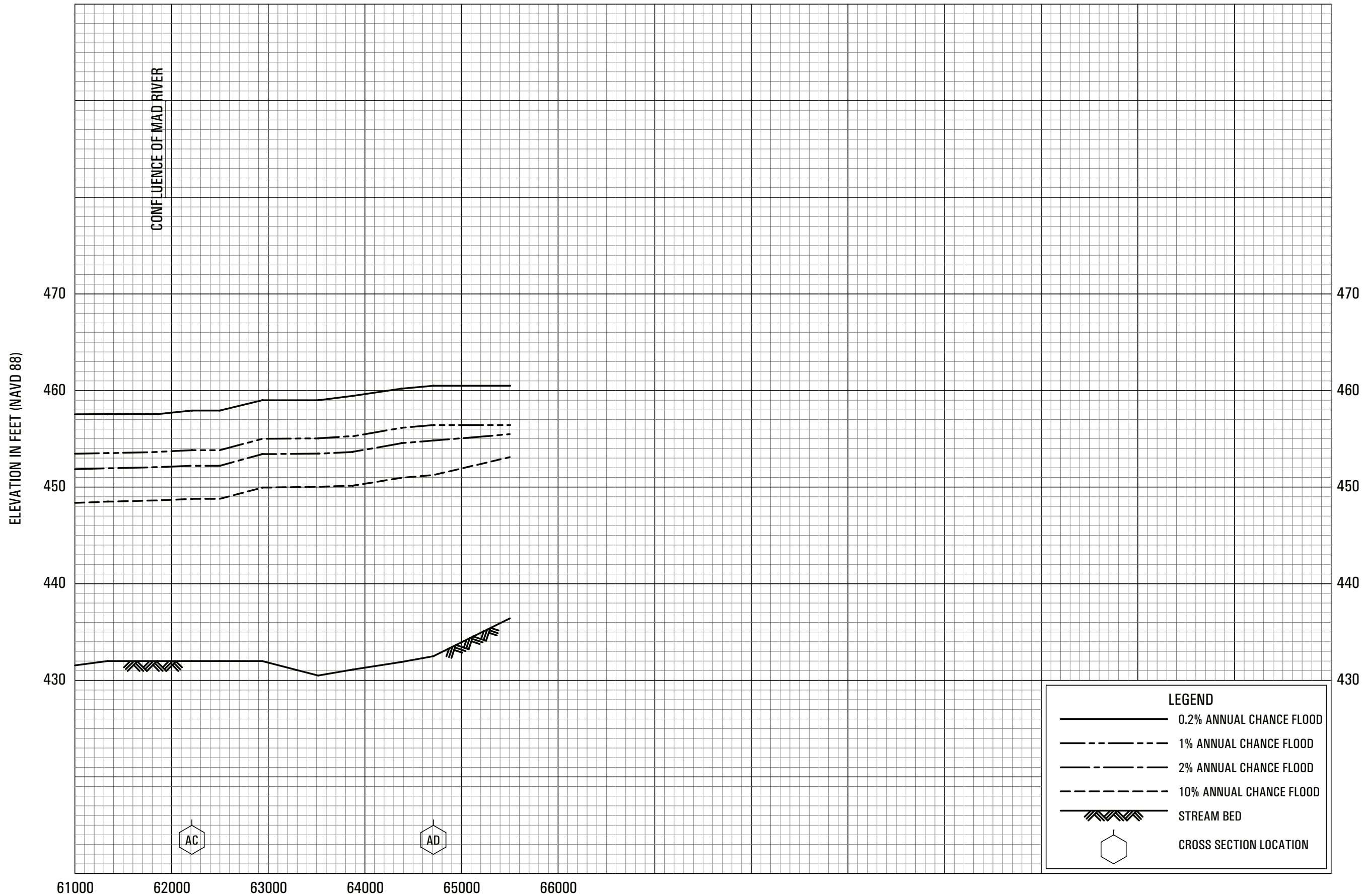
FLOOD PROFILES

WINOSKI RIVER

FEDERAL EMERGENCY MANAGEMENT AGENCY

WASHINGTON COUNTY, VT

(ALL JURISDICTIONS)

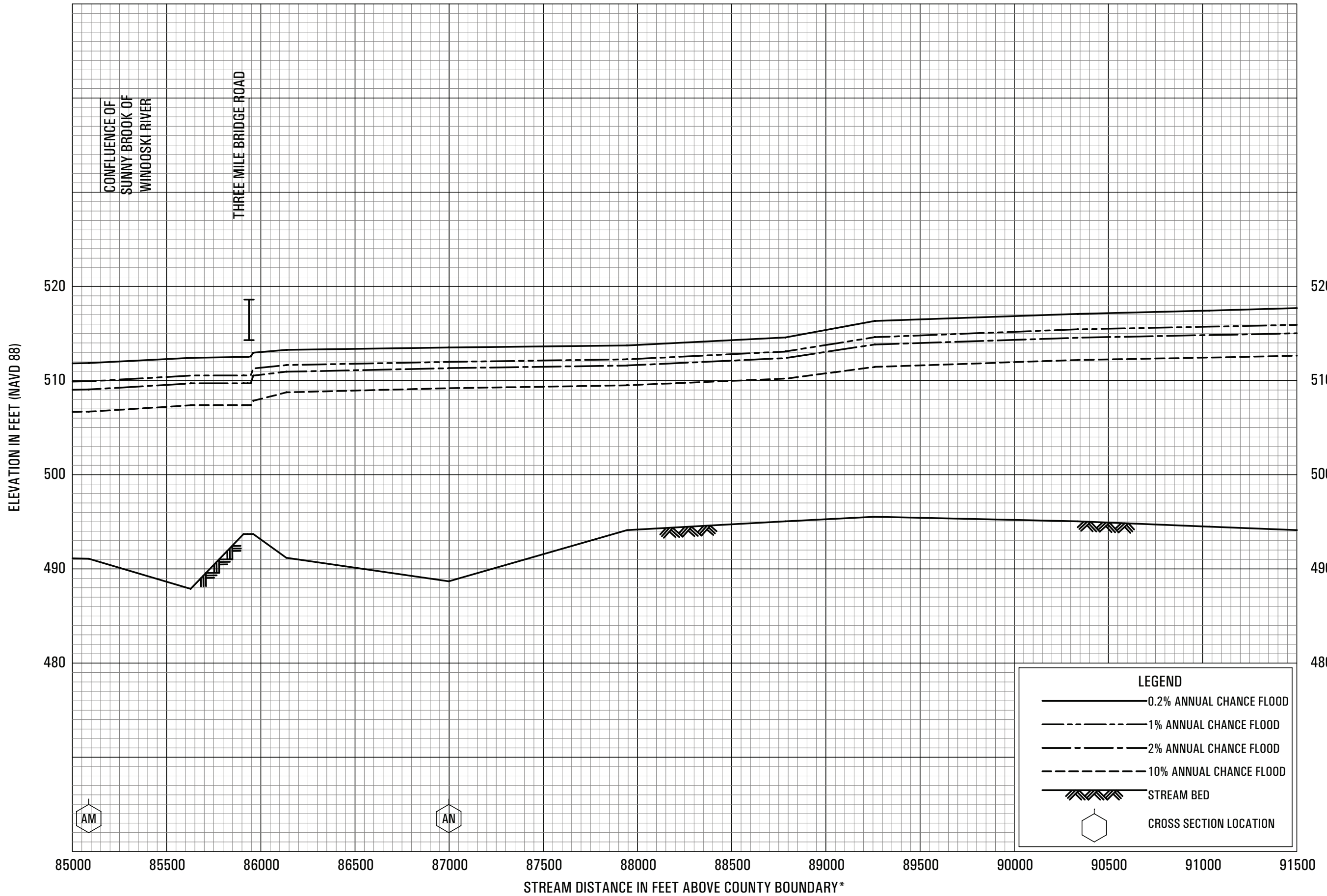


FLOOD PROFILES

WINOOKSI RIVER

FEDERAL EMERGENCY MANAGEMENT AGENCY
WASHINGTON COUNTY, VT
 (ALL JURISDICTIONS)

STREAM DISTANCE IN FEET ABOVE COUNTY BOUNDARY*
 *COUNTY BOUNDARY IS APPROXIMATELY 13,080 FEET DOWNSTREAM OF BOLTON FALLS DAM



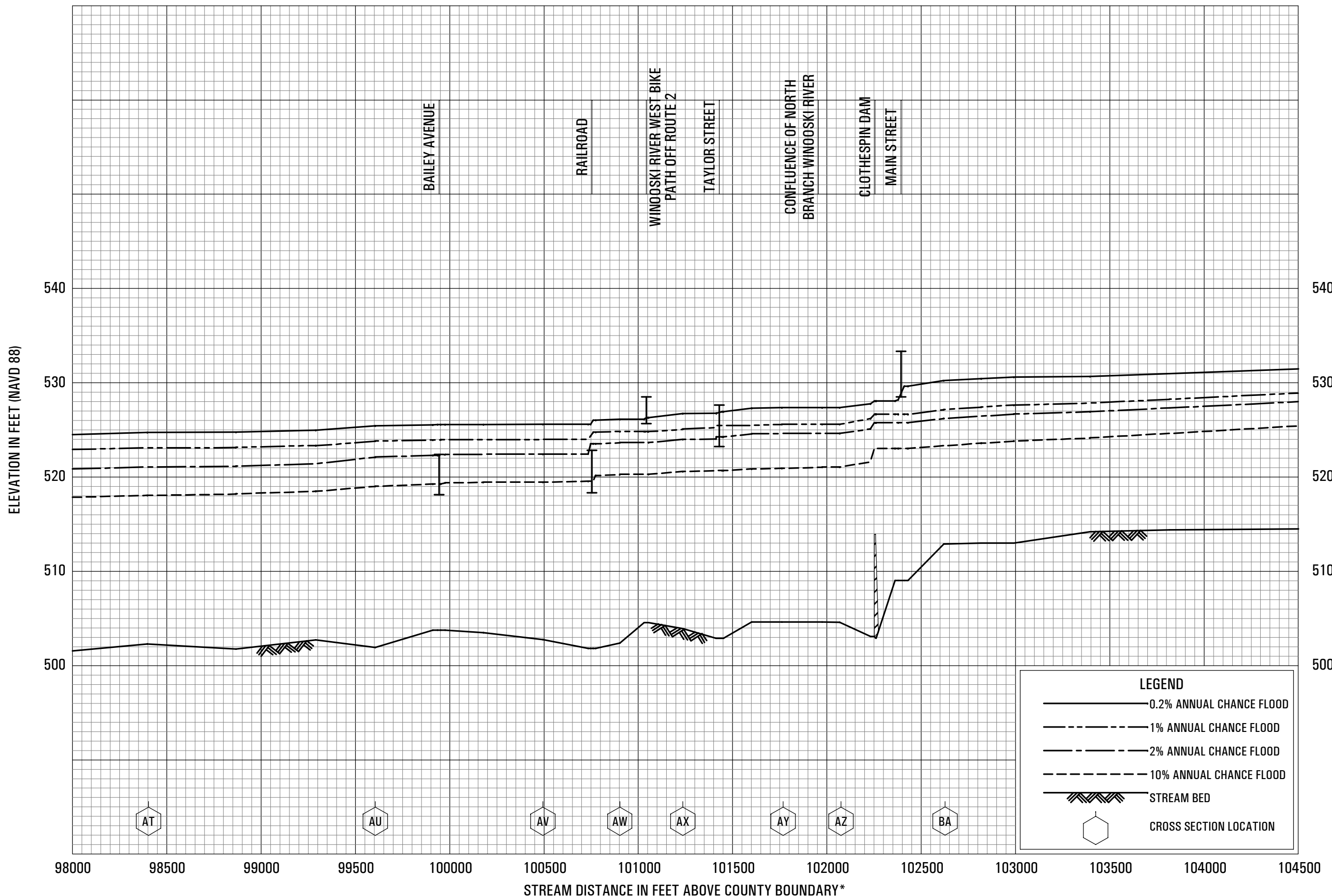
FLOOD PROFILES

WINOOSKI RIVER

FEDERAL EMERGENCY MANAGEMENT AGENCY

WASHINGTON COUNTY, VT

(ALL JURISDICTIONS)

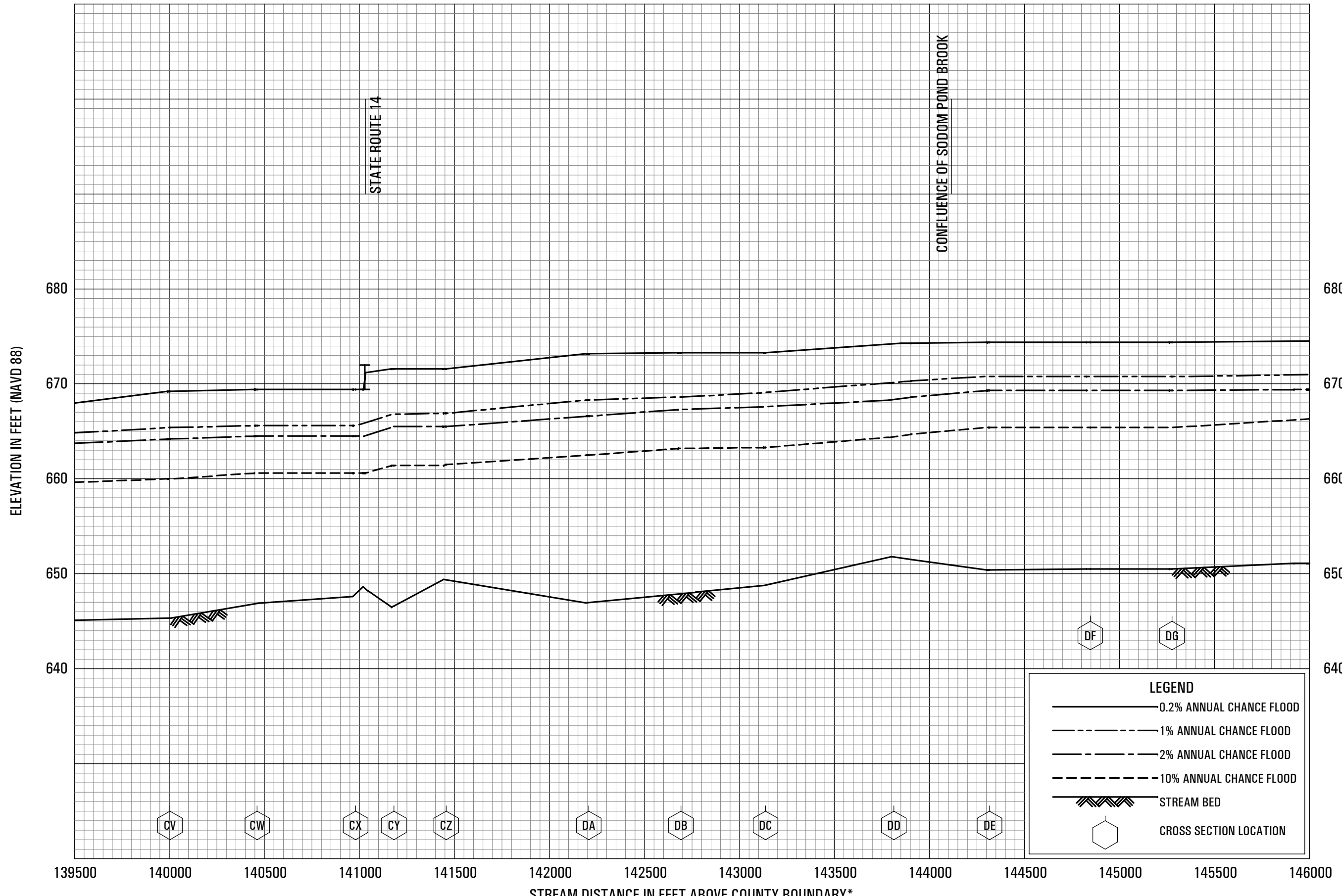


* COUNTY BOUNDARY IS APPROXIMATELY 13,080 FEET DOWNSTREAM OF BOLTON FALLS DAM

FLOOD PROFILES

WINDOSKI RIVER

FEDERAL EMERGENCY MANAGEMENT AGENCY
WASHINGTON COUNTY, VT
 (ALL JURISDICTIONS)

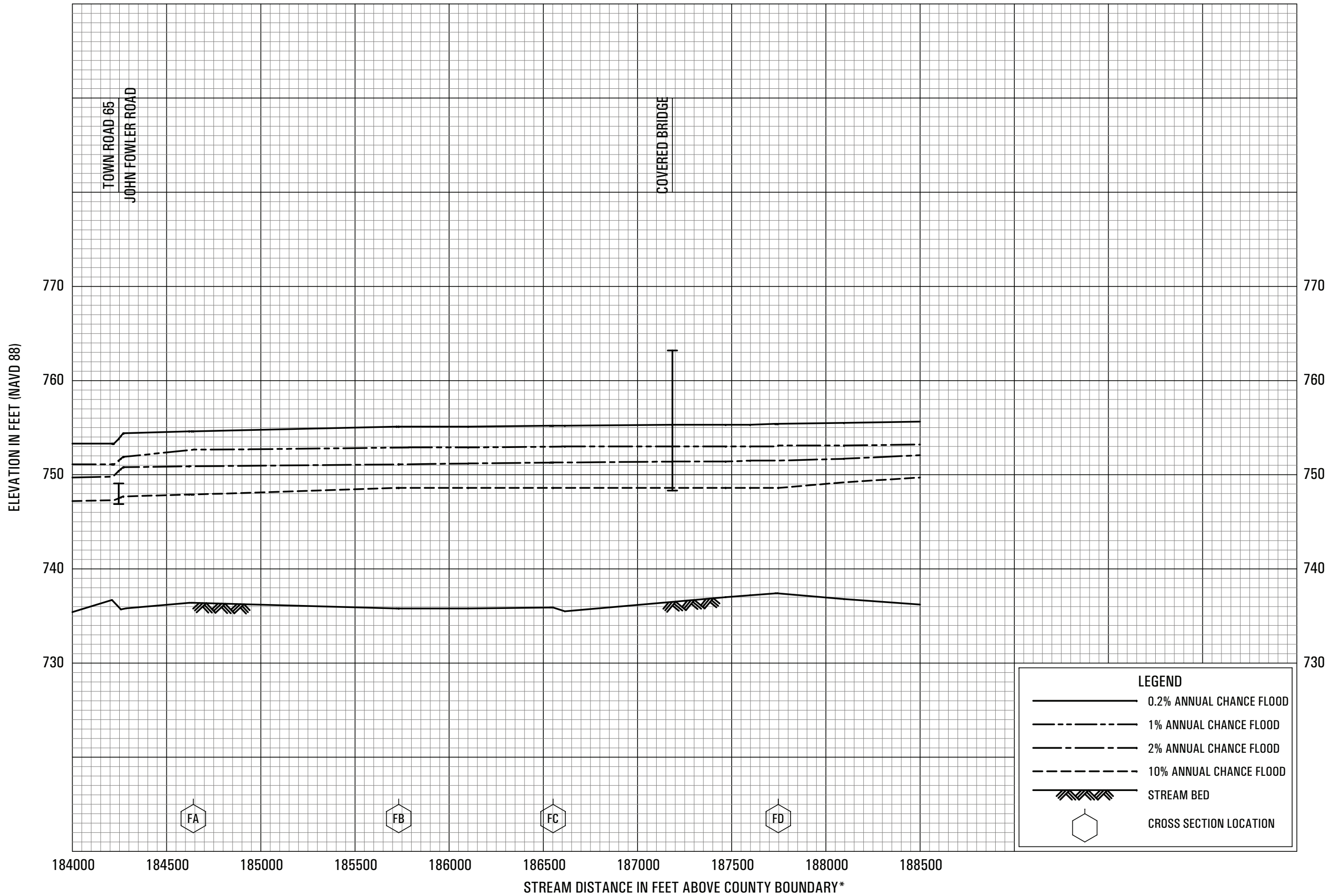


STREAM DISTANCE IN FEET ABOVE COUNTY BOUNDARY*
 *COUNTY BOUNDARY IS APPROXIMATELY 13,080 FEET DOWNSTREAM OF BOLTON FALLS DAM

FLOOD PROFILES

WINOOKSI RIVER

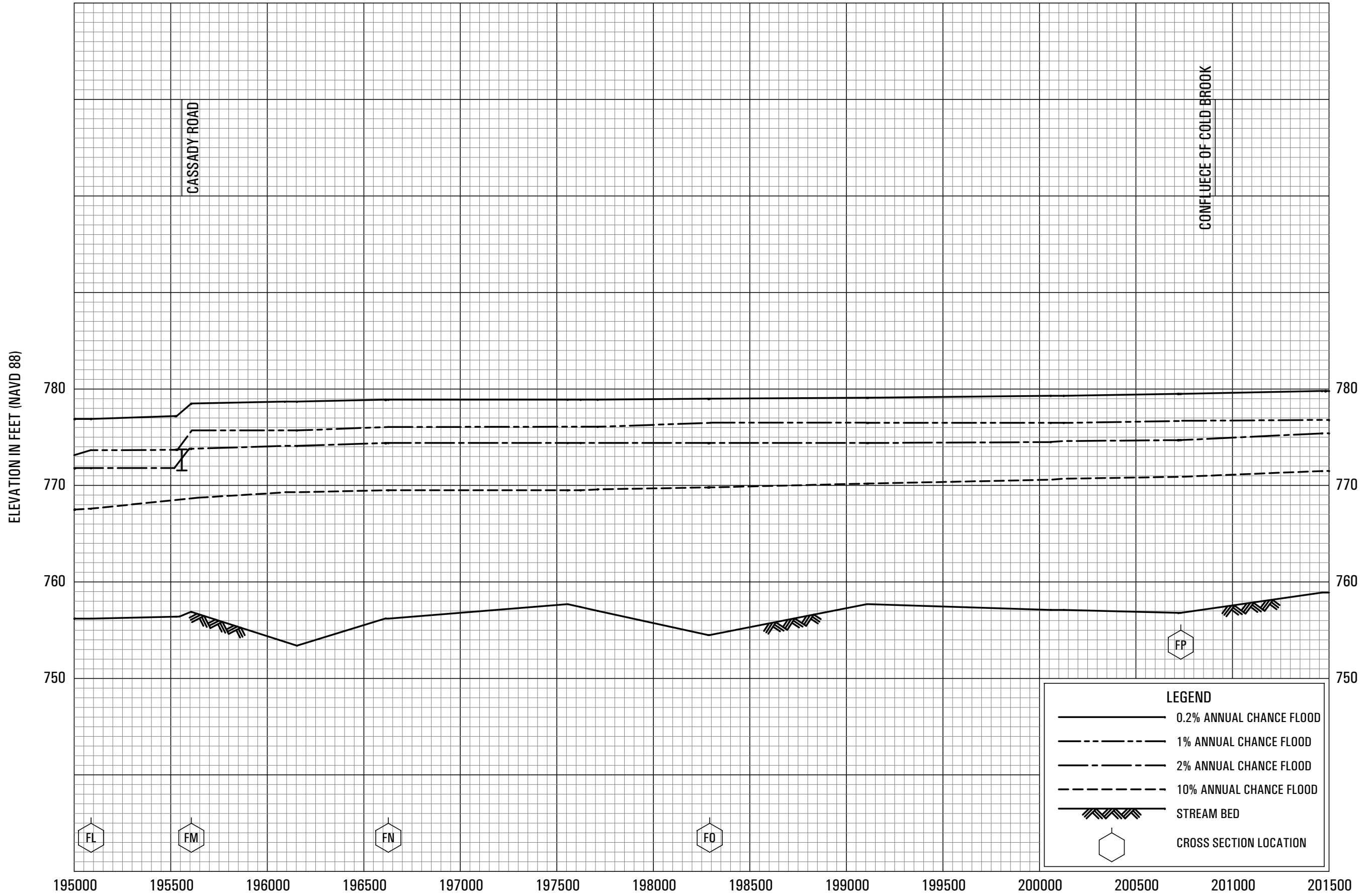
FEDERAL EMERGENCY MANAGEMENT AGENCY
 WASHINGTON COUNTY, VT
 (ALL JURISDICTIONS)



STREAM DISTANCE IN FEET ABOVE COUNTY BOUNDARY*
 *COUNTY BOUNDARY IS APPROXIMATELY 13,080 FEET DOWNSTREAM OF BOLTON FALLS DAM

FLOOD PROFILES
 WINOOSKI RIVER

FEDERAL EMERGENCY MANAGEMENT AGENCY
 WASHINGTON COUNTY, VT
 (ALL JURISDICTIONS)



STREAM DISTANCE IN FEET ABOVE COUNTY BOUNDARY*
 *COUNTY BOUNDARY IS APPROXIMATELY 13,080 FEET DOWNSTREAM OF BOLTON FALLS DAM

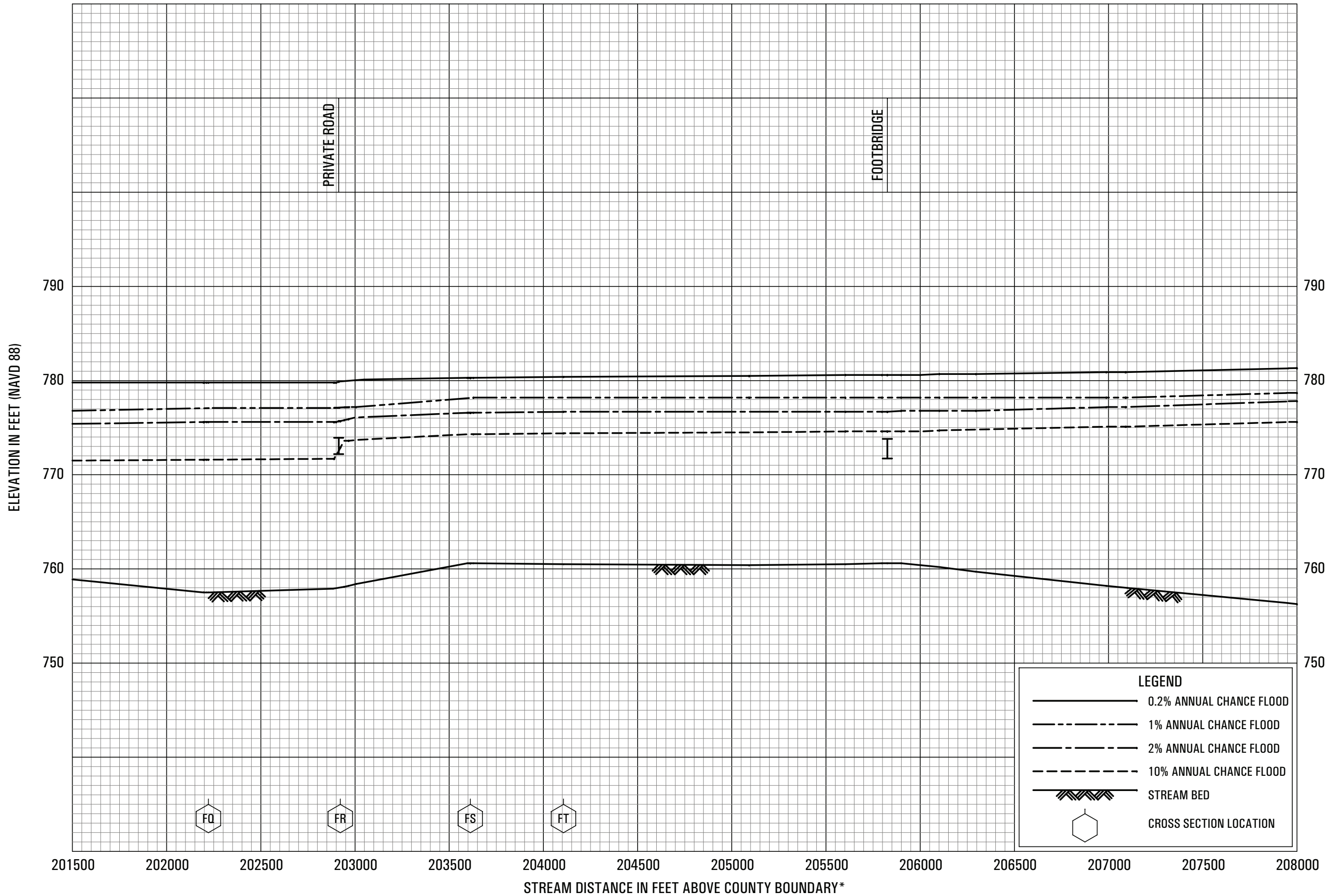
FLOOD PROFILES

WINOOSKI RIVER

FEDERAL EMERGENCY MANAGEMENT AGENCY

WASHINGTON COUNTY, VT

(ALL JURISDICTIONS)

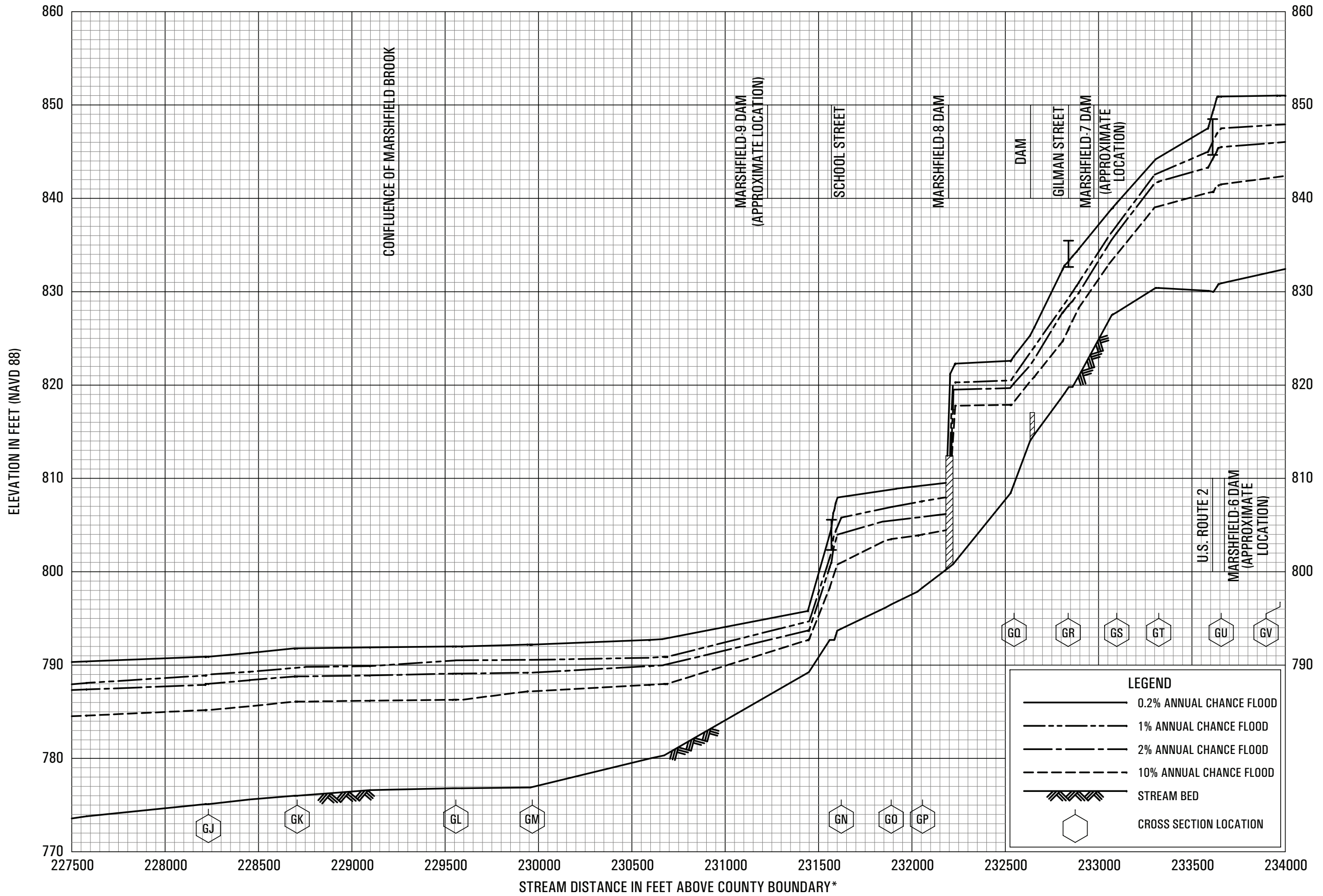


*COUNTY BOUNDARY IS APPROXIMATELY 13,080 FEET DOWNSTREAM OF BOLTON FALLS DAM

FLOOD PROFILES

WINOSKI RIVER

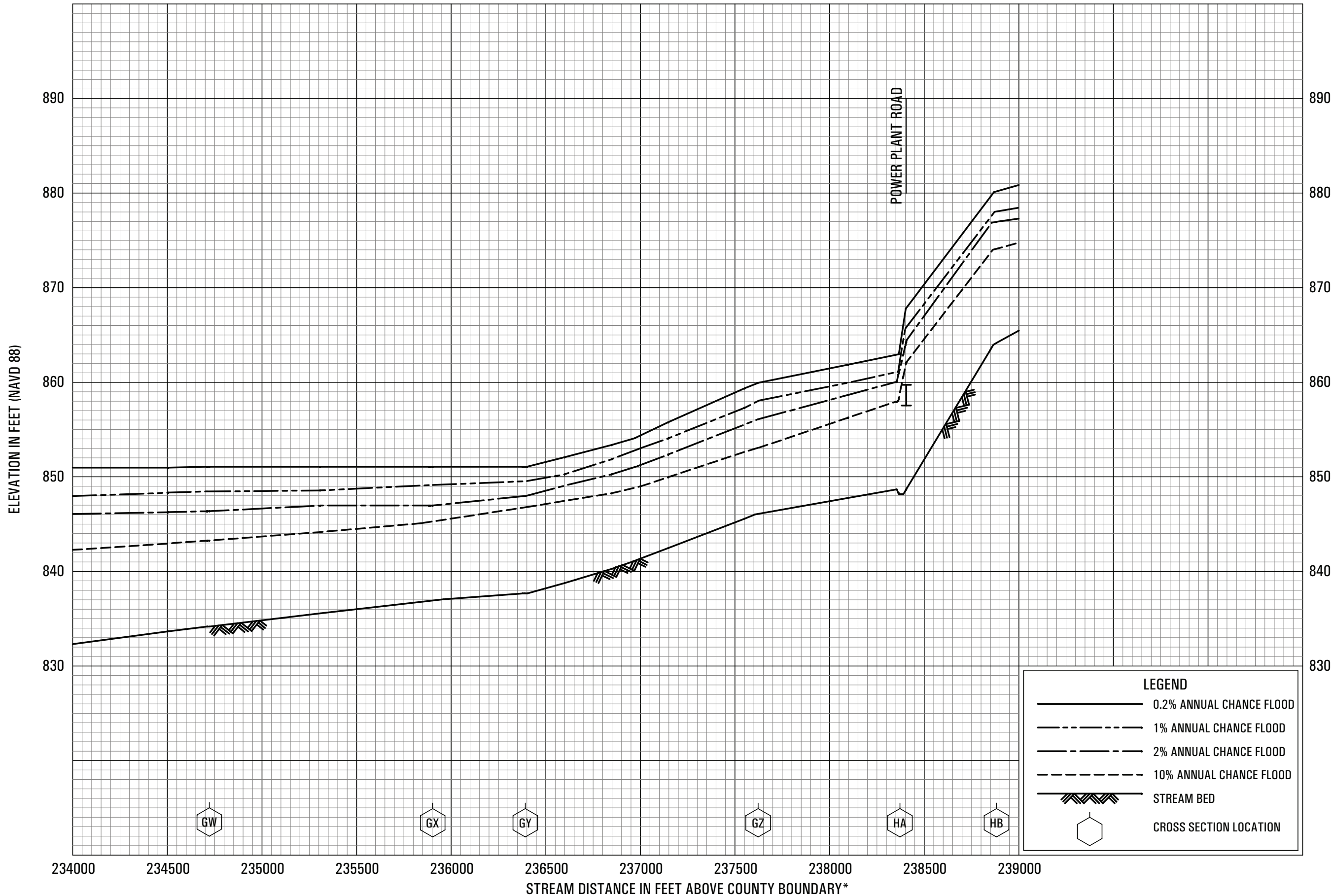
**FEDERAL EMERGENCY MANAGEMENT AGENCY
WASHINGTON COUNTY, VT
(ALL JURISDICTIONS)**



*COUNTY BOUNDARY IS APPROXIMATELY 13,080 FEET DOWNSTREAM OF BOLTON FALLS DAM

FLOOD PROFILES
WINOOSKI RIVER

FEDERAL EMERGENCY MANAGEMENT AGENCY
WASHINGTON COUNTY, VT
(ALL JURISDICTIONS)

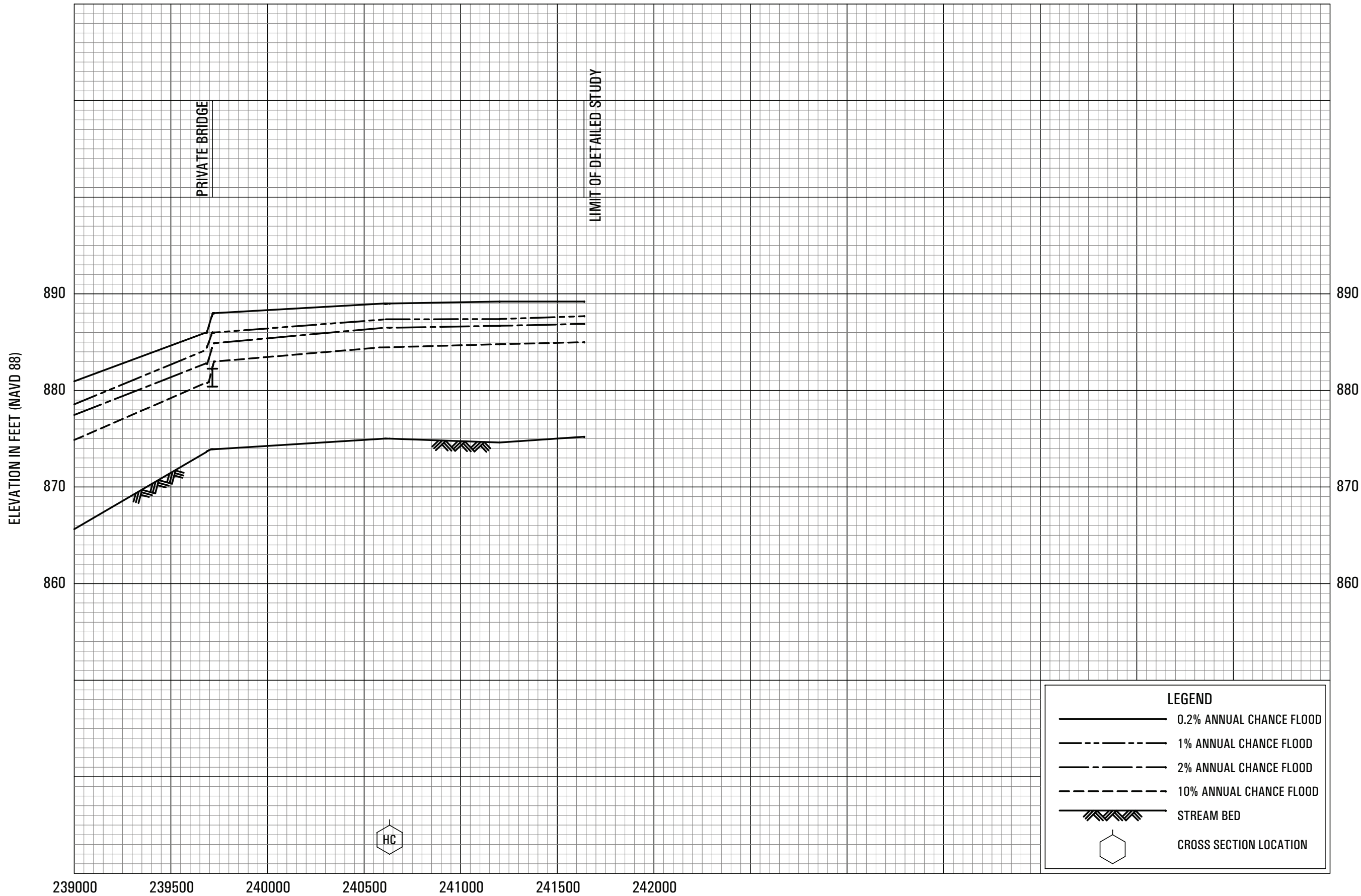


*COUNTY BOUNDARY IS APPROXIMATELY 13,080 FEET DOWNSTREAM OF BOLTON FALLS DAM

FLOOD PROFILES

WINOOSKI RIVER

FEDERAL EMERGENCY MANAGEMENT AGENCY
 WASHINGTON COUNTY, VT
 (ALL JURISDICTIONS)



LEGEND

- 0.2% ANNUAL CHANCE FLOOD
- - - 1% ANNUAL CHANCE FLOOD
- · - 2% ANNUAL CHANCE FLOOD
- - - 10% ANNUAL CHANCE FLOOD
- ▨ STREAM BED
- ⬡ CROSS SECTION LOCATION

FLOOD PROFILES

WINOSKI RIVER

FEDERAL EMERGENCY MANAGEMENT AGENCY

WASHINGTON COUNTY, VT

(ALL JURISDICTIONS)

STREAM DISTANCE IN FEET ABOVE COUNTY BOUNDARY*
 *COUNTY BOUNDARY IS APPROXIMATELY 13,080 FEET DOWNSTREAM OF BOLTON FALLS DAM