FLOOD INSURANCE STUDY

VOLUME 3 OF 3

RUTLAND COUNTY, VERMONT
(ALL JURISDICTIONS)

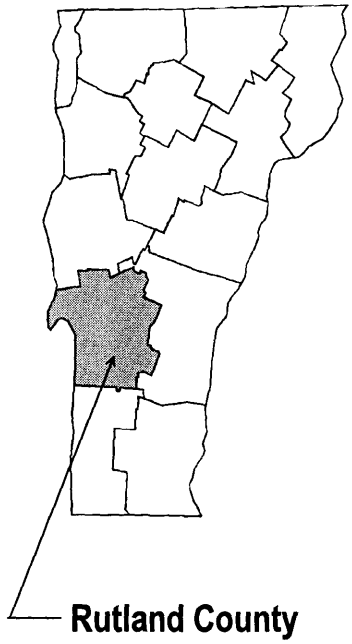

COMMUNITY NAME	COMMUNITY NUMBER
BENSON, TOWN OF	500259
BRANDON, TOWN OF	500090
CASTLETON, TOWN OF	500091
CHITTENDEN, TOWN OF	500092
CLARENDON, TOWN OF	500093
DANBY, TOWN OF	500312
FAIR HAVEN, TOWN OF	500094
HUBBARDTON, TOWN OF	500313
IRA, TOWN OF	500260
KILLINGTON, TOWN OF[1]	500268
MENDON, TOWN OF	500095
MIDDLETOWN SPRINGS, TOWN OF	500261
MT. HOLLY, TOWN OF	500096
MT. TABOR, TOWN OF	500262
PAWLET, TOWN OF	500097
PITTSFIELD, TOWN OF	500263
PITTSFORD, TOWN OF	500098
POULTNEY, TOWN OF	500099
POULTNEY, VILLAGE OF	500266
PROCTOR, TOWN OF	500265
RUTLAND, CITY OF	500101
RUTLAND, TOWN OF	500267
SHREWSBURY, TOWN OF	500102
SUDBURY, TOWN OF	500269
TINMOUTH, TOWN OF	500270
WALLINGFORD, TOWN OF	500103
WELLS, TOWN OF	500271
WEST HAVEN, TOWN OF	500272
WEST RUTLAND, TOWN OF	500104

[1]Non-floodprone community

EFFECTIVE:
AUGUST 28, 2008

Federal Emergency Management Agency

FLOOD INSURANCE STUDY NUMBER
50021CV003A

NOTICE TO
FLOOD INSURANCE STUDY USERS

Communities participating in the National Flood Insurance Program have established repositories of flood hazard data for floodplain management and flood insurance purposes. This Flood Insurance Study (FIS) may not contain all data available within the repository. It is advisable to contact the community repository for any additional data.

Part or all of this FIS may be revised and republished at any time. In addition, part of this FIS may be revised by the Letter of Map Revision process, which does not involve republication or redistribution of the FIS. It is, therefore, the responsibility of the user to consult with community officials and to check the community repository to obtain the most current FIS components.

Initial Countywide FIS Effective Date: August 28, 2008

Revised Countywide FIS Date:

TABLE OF CONTENTS

Table of Contents – Volume 1 – August 28, 2008

		Page
1.0	INTRODUCTION	1
	1.1 Purpose of Study	1
	1.2 Authority and Acknowledgments	1
	1.3 Coordination	5
2.0	AREA STUDIED	6
	2.1 Scope of Study	6
	2.2 Community Description	7
	2.3 Principal Flood Problems	11
	2.4 Flood Protection Measures	18
3.0	ENGINEERING METHODS	19
	3.1 Hydrologic Analyses	20
	3.2 Hydraulic Analyses	32
	3.3 Vertical Datum	40
4.0	FLOODPLAIN MANAGEMENT APPLICATIONS	41
	4.1 Floodplain Boundaries	41
	4.2 Floodways	43
5.0	INSURANCE APPLICATIONS	68
6.0	FLOOD INSURANCE RATE MAP	70
7.0	OTHER STUDIES	70
8.0	LOCATION OF DATA	73
9.0	BIBLIOGRAPHY AND REFERENCES	73

Table of Contents – Volume 1 – continued

Page

FIGURES

Figure 1 - Floodway Schematic 68

TABLES

Table 1 - Initial and Final CCO Meetings 5-6

Table 2 - Flooding Sources Studied by Detailed Methods 6-7

Table 3 - Summary of Discharges 25-32

Table 4 - Summary of Stillwater Elevations 32

Table 5 - Manning's "n" Values 38-39

Table 6 - Floodway Data 45-67

Table 7 - Community Map History 71-72

Table of Contents – Volume 2 – August 28, 2008

EXHIBITS

Exhibit 1 - Flood Profiles

Arnold Brook	Panels 01P–02P
Castleton River	Panels 03P–11P
Clarendon River	Panels 12P–15P
Clark Hill Brook	Panels 16P–20P
Cold River	Panels 21P–25P
Creed Brook	Panels 26P–27P
Curtis Brook	Panels 28P–31P
East Creek	Panels 32P–38P
Flower Brook	Panels 39P–42P
Freeman Brook	Panel 43P
Guernsey Brook	Panel 44P
Homer Stone Brook	Panels 45P–46P
Indian River	Panel 47P
Mettawee River	Panels 48P-50P
Mill Brook No. 1	Panels 51P–52P
Mill Brook No. 2	Panels 53P–54P
Mill River	Panels 55P–67P
Moon Brook	Panels 68P–74P

Table of Contents – Volume 3 – August 28, 2008

EXHIBITS - continued

Exhibit 1 - Flood Profiles - continued

Mussey Brook	Panels 75P–79P
Neshobe River	Panels 80P–87P
North Branch Tenny Brook	Panels 88P–89P
North Breton Brook	Panels 90P–91P
Otter Creek	Panels 92P–112P
Pinnacle Ridge Brook	Panels 113P–114P
Poultney River	Panels 115P–117P
Roaring Brook	Panels 118P–120P
Shrewsbury Brook	Panels 121P–123P
Tenny Brook and South Branch Tenny Brook	Panels 124P–126P
Tweed River and South Branch Tweed River	Panels 127P–130P
Urban Lateral	Panels 131P–132P
Wells Brook	Panels 133P–138P
West Branch Tweed River	Panels 139P–141P

Exhibit 2 - Flood Insurance Rate Map Index
Flood Insurance Rate Map

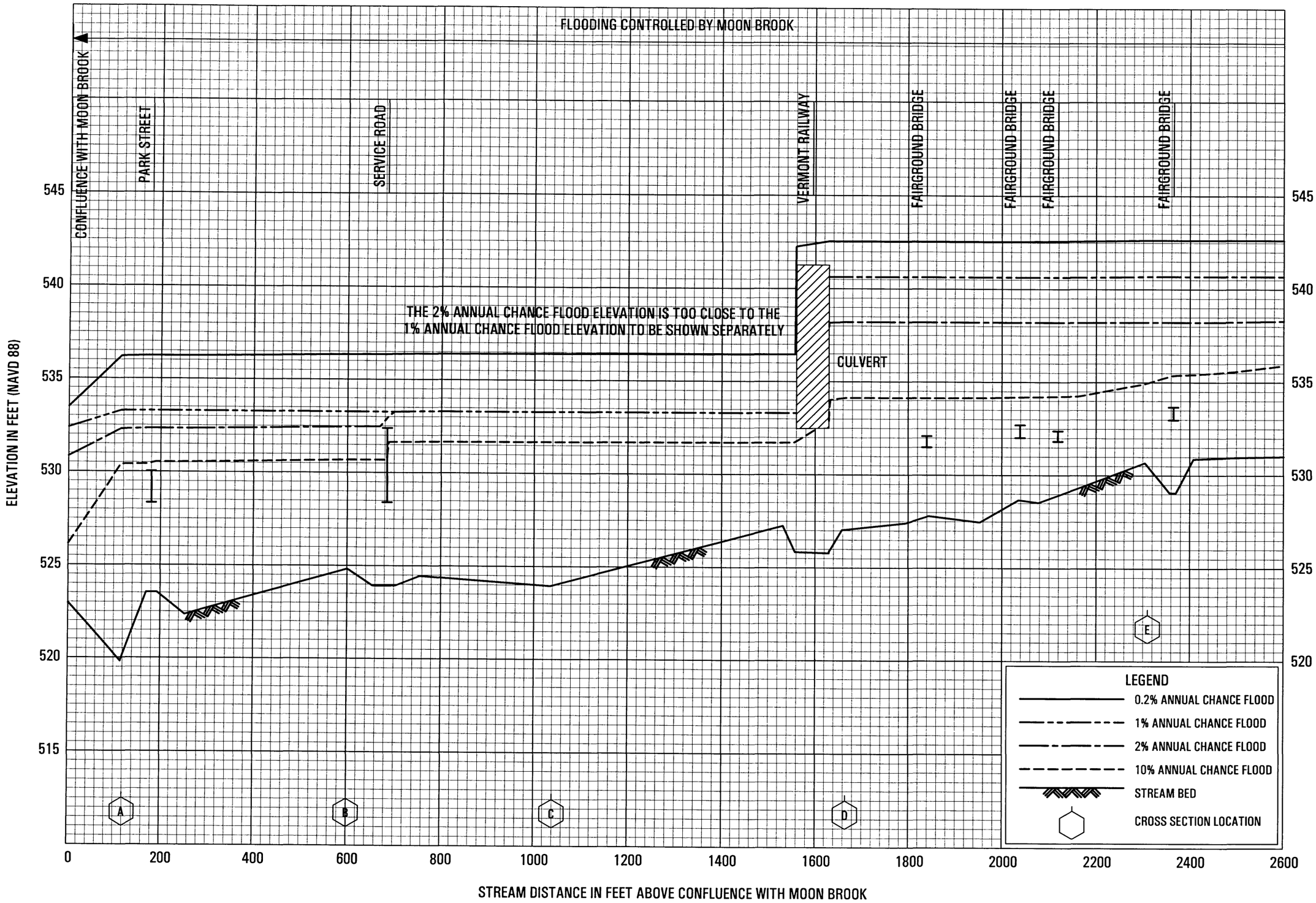

FLOOD PROFILES

MUSSEY BROOK

FEDERAL EMERGENCY MANAGEMENT AGENCY

RUTLAND COUNTY, VT

(ALL JURISDICTIONS)

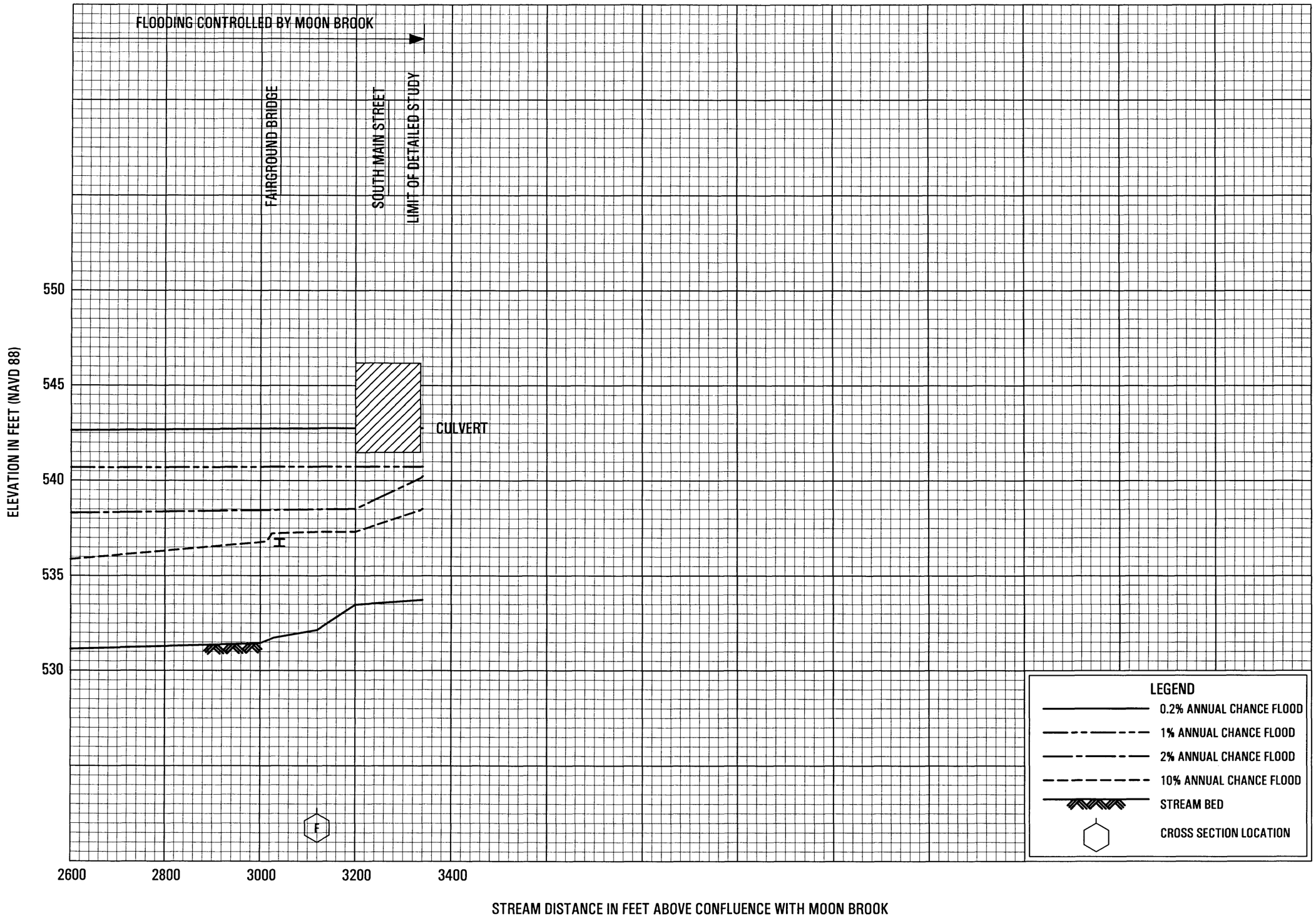

FLOOD PROFILES

MUSSEY BROOK

FEDERAL EMERGENCY MANAGEMENT AGENCY

RUTLAND COUNTY, VT

(ALL JURISDICTIONS)

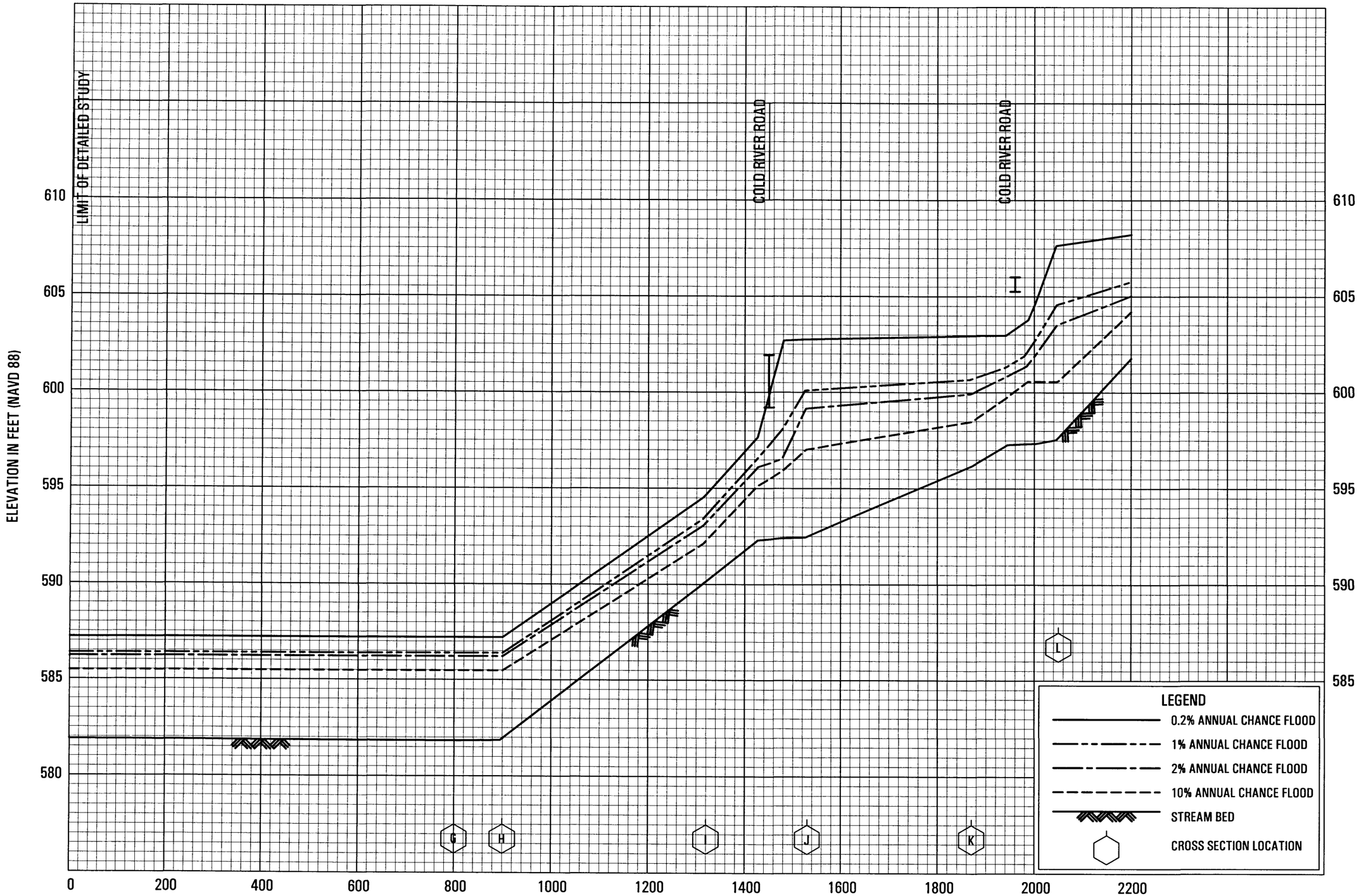

FLOOD PROFILES

MUSSEY BROOK

FEDERAL EMERGENCY MANAGEMENT AGENCY

RUTLAND COUNTY, VT

(ALL JURISDICTIONS)

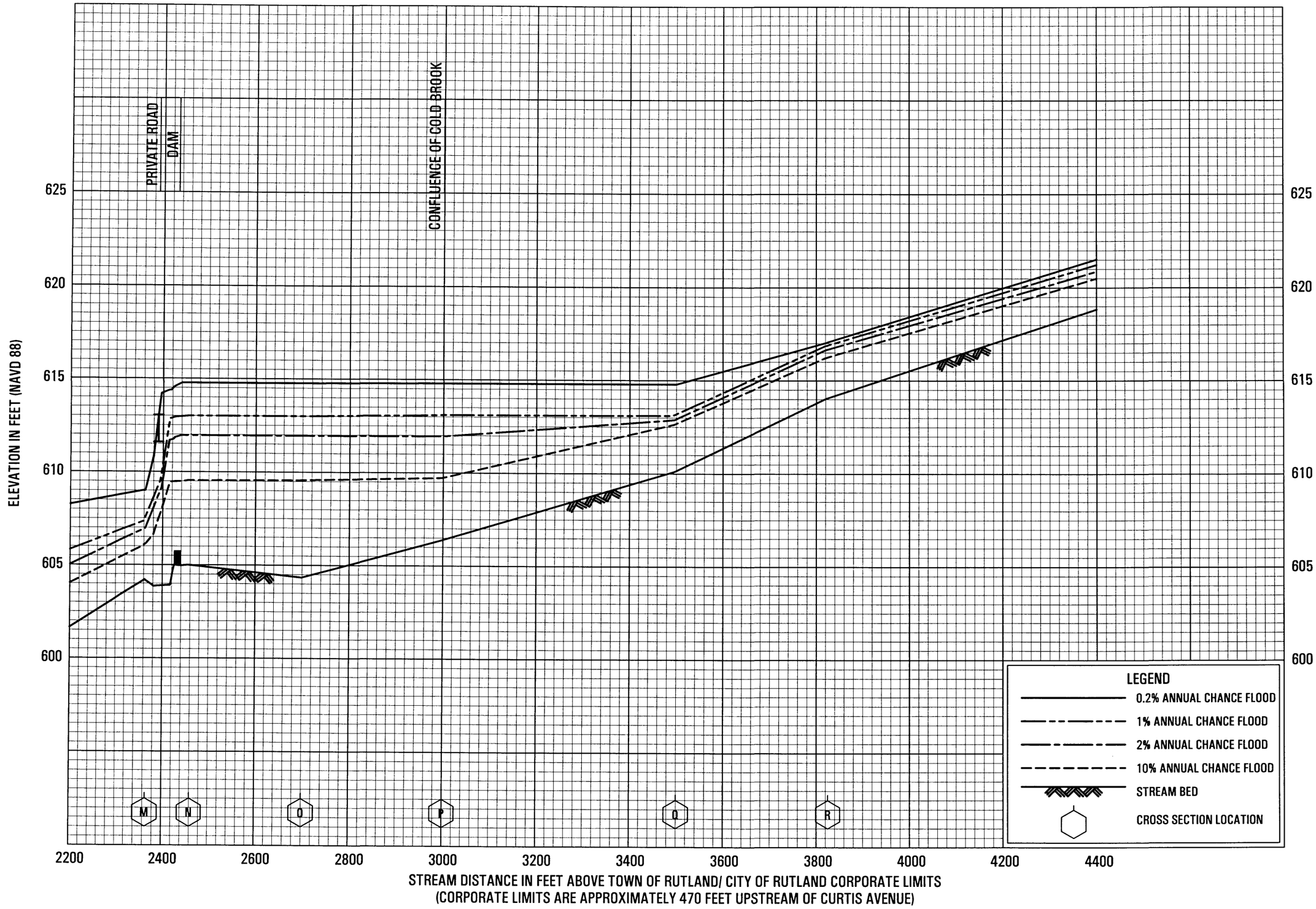

FLOOD PROFILES

MUSSEY BROOK

FEDERAL EMERGENCY MANAGEMENT AGENCY

RUTLAND COUNTY, VT

(ALL JURISDICTIONS)

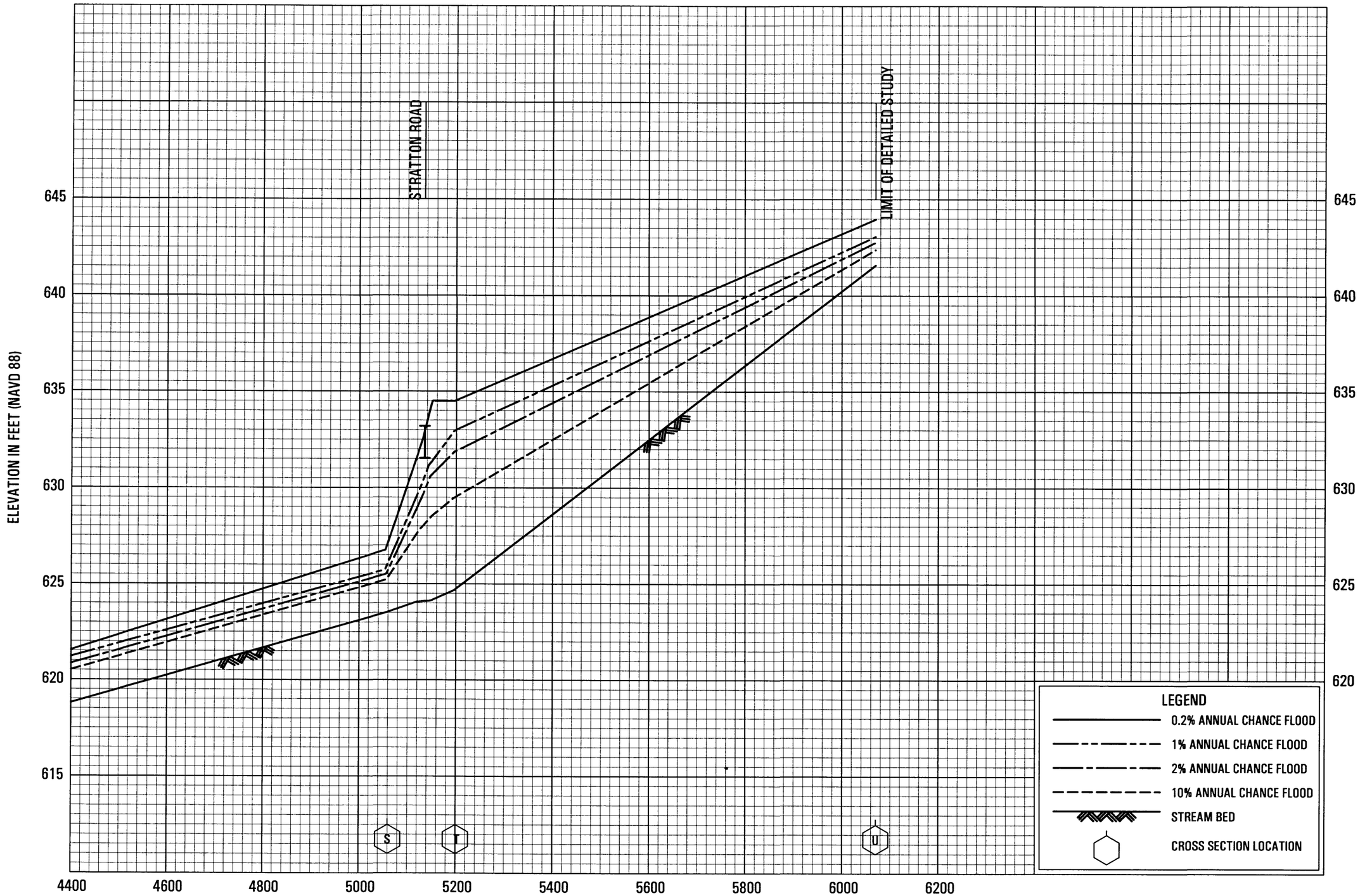

FLOOD PROFILES

MUSSEY BROOK

FEDERAL EMERGENCY MANAGEMENT AGENCY

RUTLAND COUNTY, VT

(ALL JURISDICTIONS)

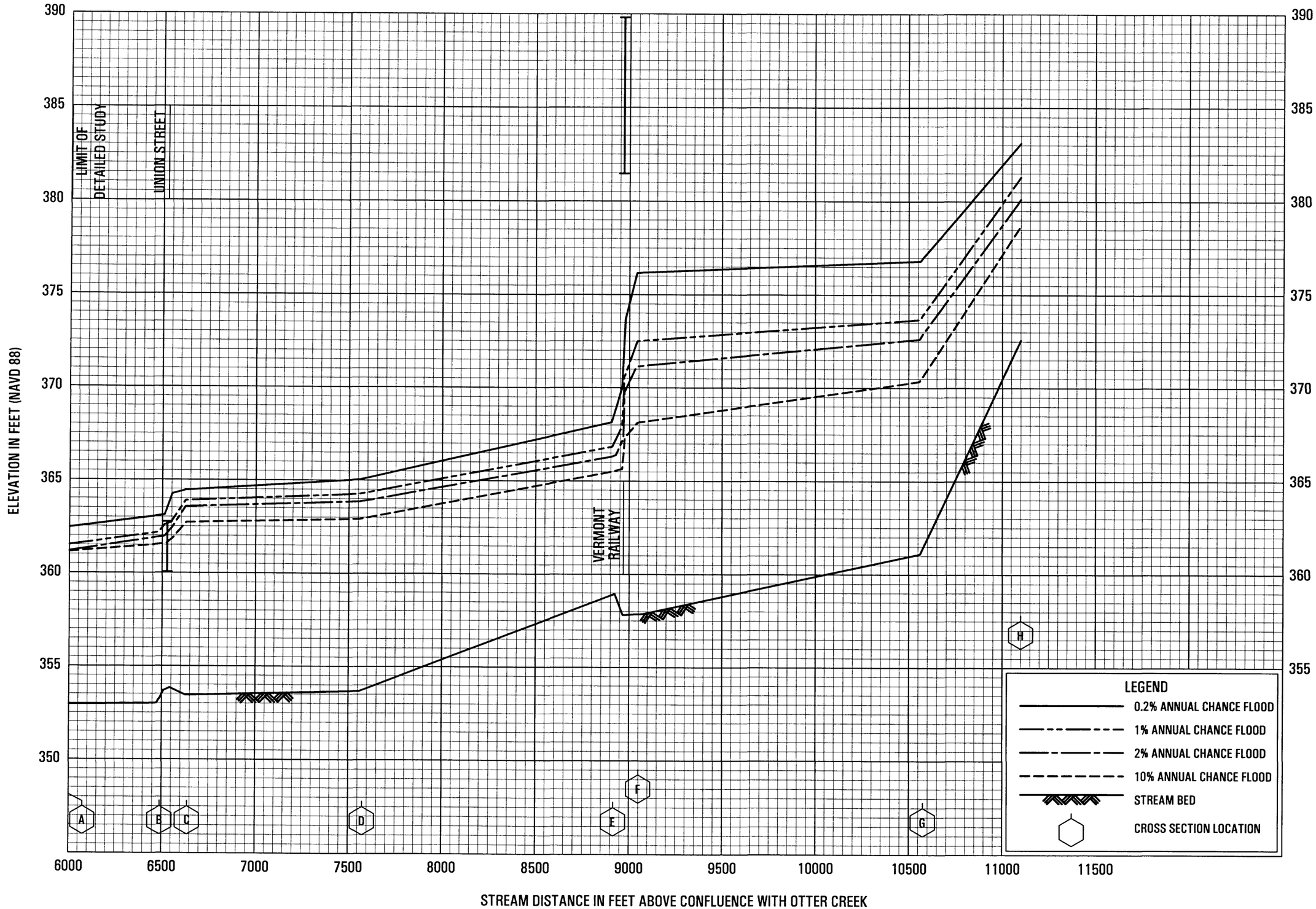

FLOOD PROFILES

NESHOBE RIVER

FEDERAL EMERGENCY MANAGEMENT AGENCY

RUTLAND COUNTY, VT

(ALL JURISDICTIONS)

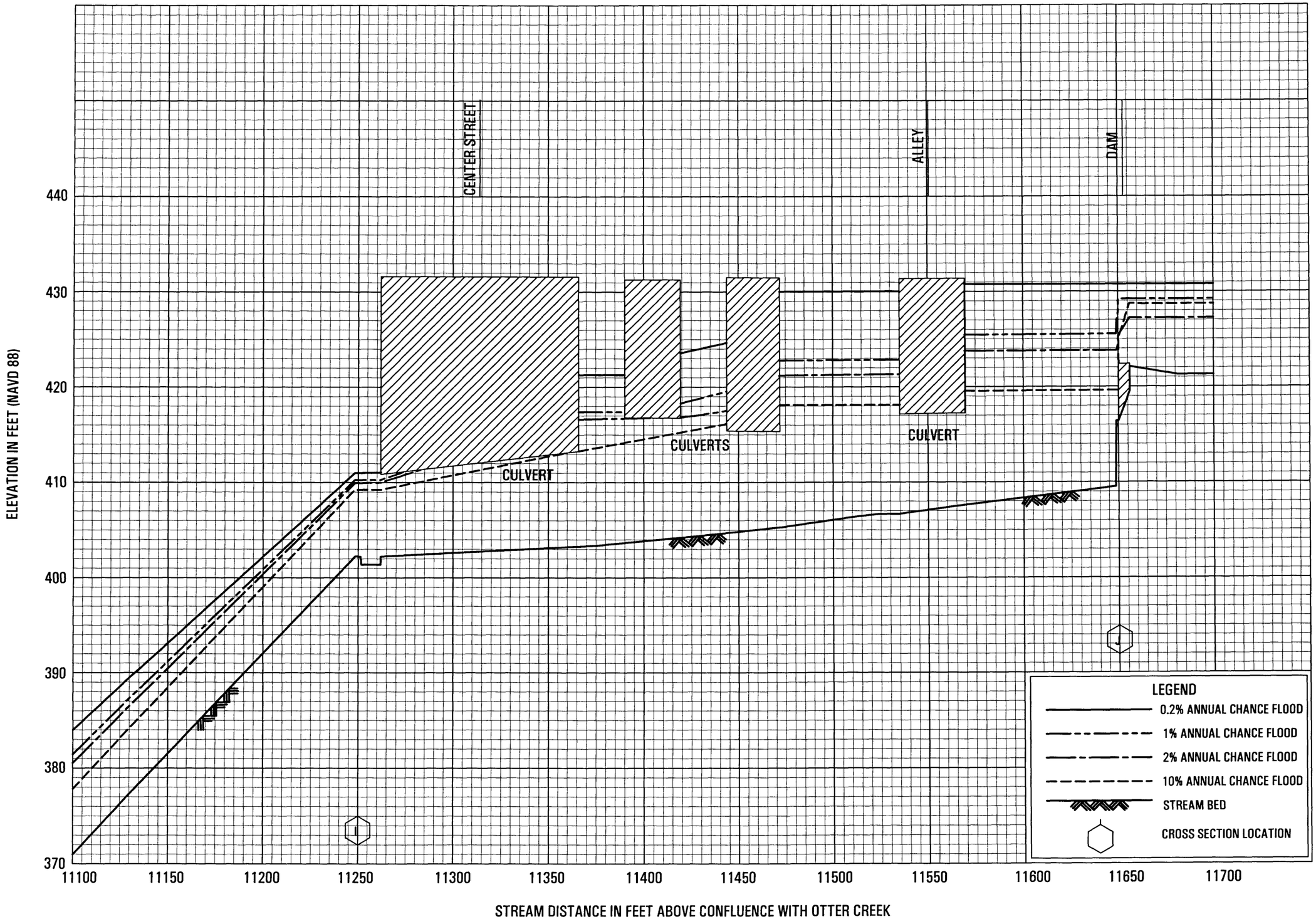

FLOOD PROFILES

NESHOBE RIVER

FEDERAL EMERGENCY MANAGEMENT AGENCY

RUTLAND COUNTY, VT

(ALL JURISDICTIONS)

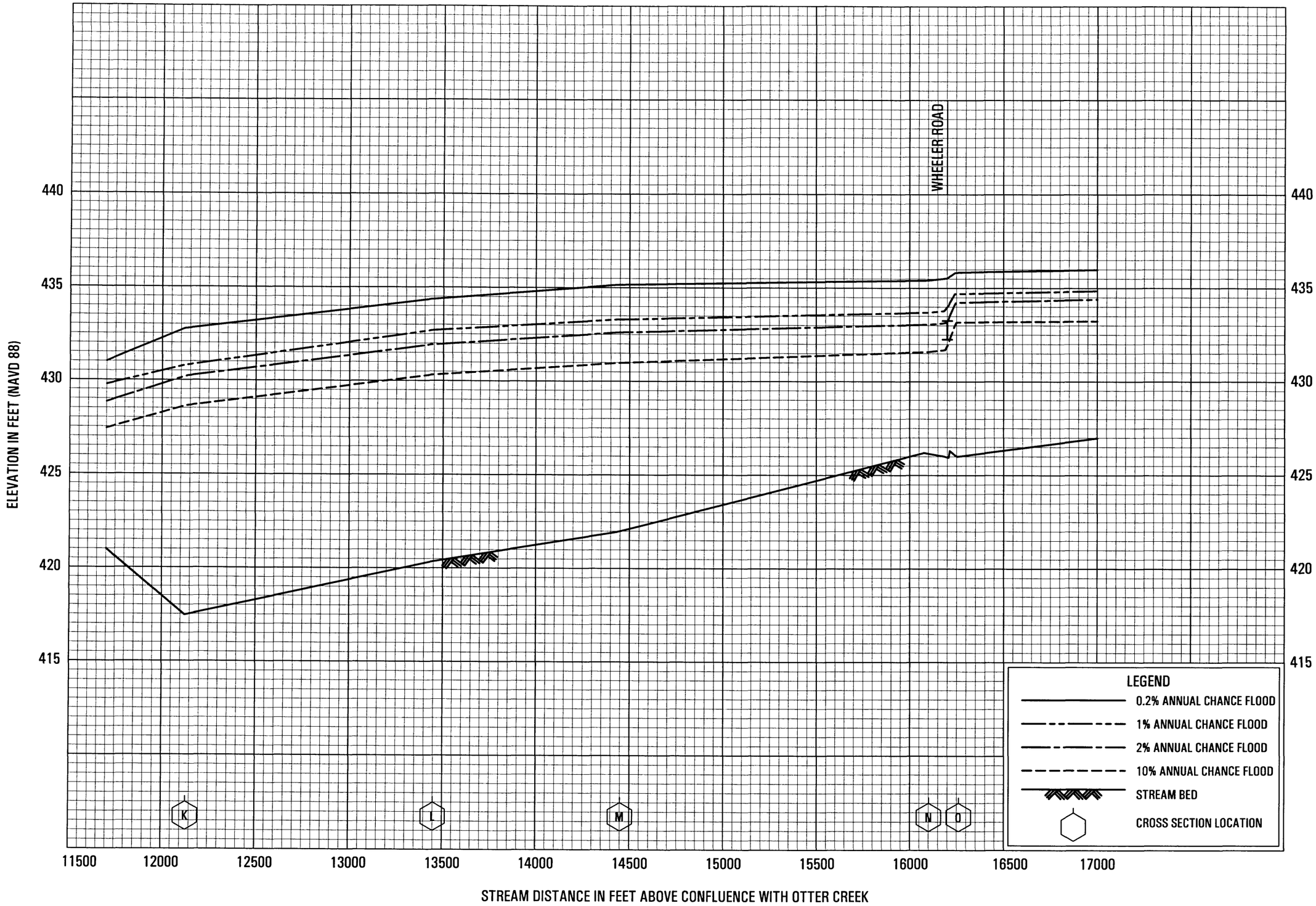

FLOOD PROFILES

NESHOBE RIVER

FEDERAL EMERGENCY MANAGEMENT AGENCY

RUTLAND COUNTY, VT

(ALL JURISDICTIONS)

82P

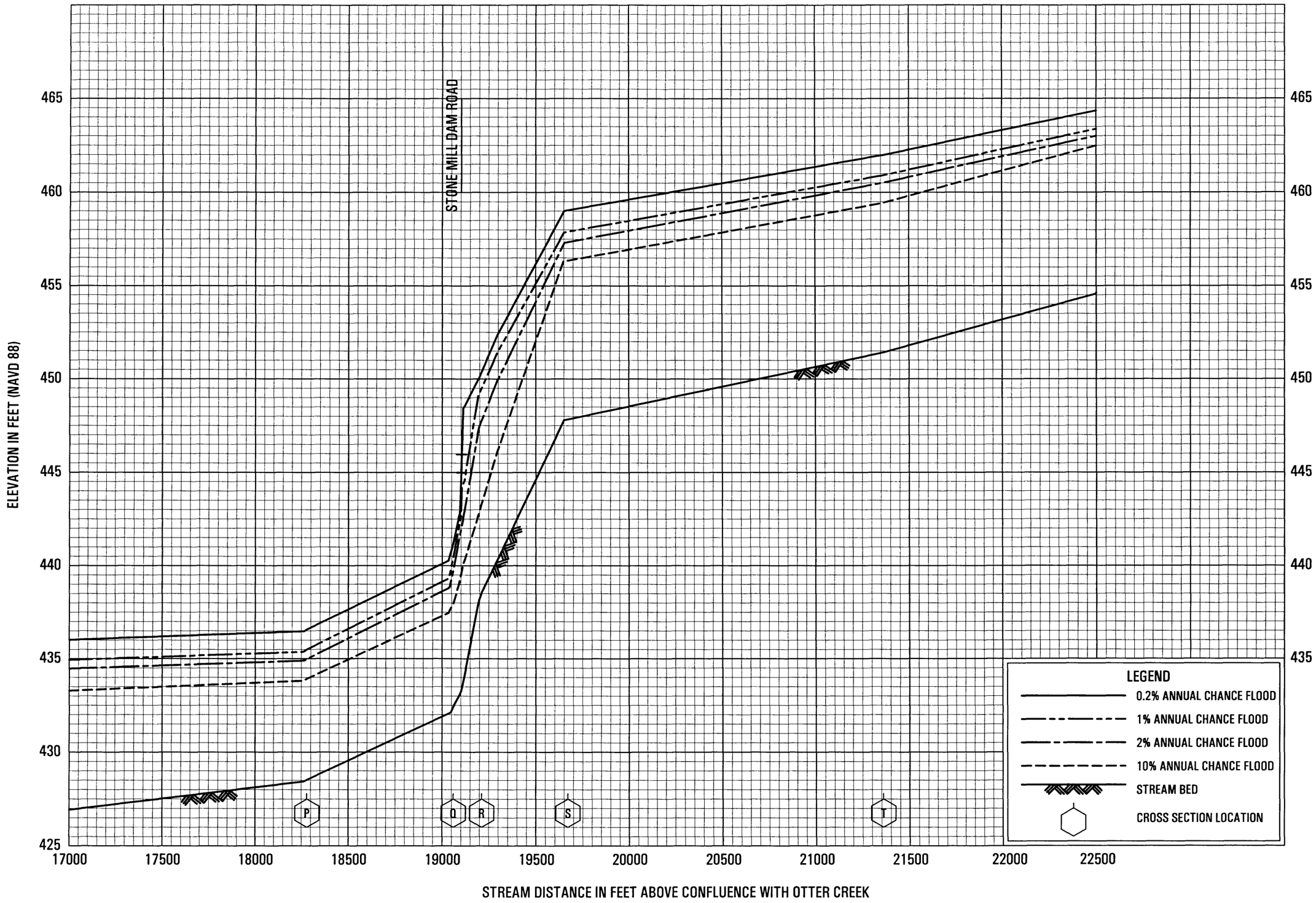

FLOOD PROFILES

NESHOBE RIVER

FEDERAL EMERGENCY MANAGEMENT AGENCY

RUTLAND COUNTY, VT

(ALL JURISDICTIONS)

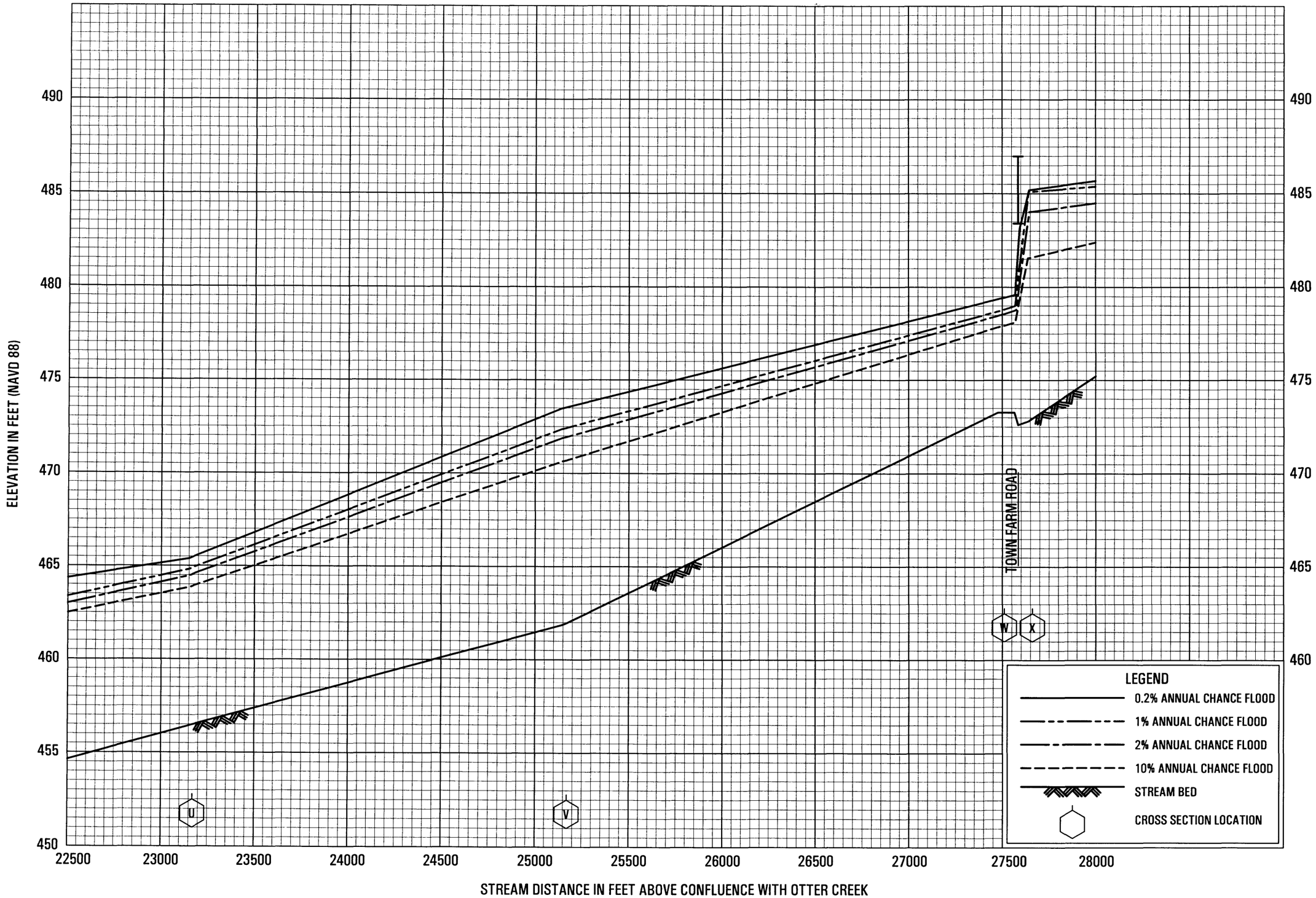

FLOOD PROFILES

NESHOBE RIVER

FEDERAL EMERGENCY MANAGEMENT AGENCY

RUTLAND COUNTY, VT

(ALL JURISDICTIONS)

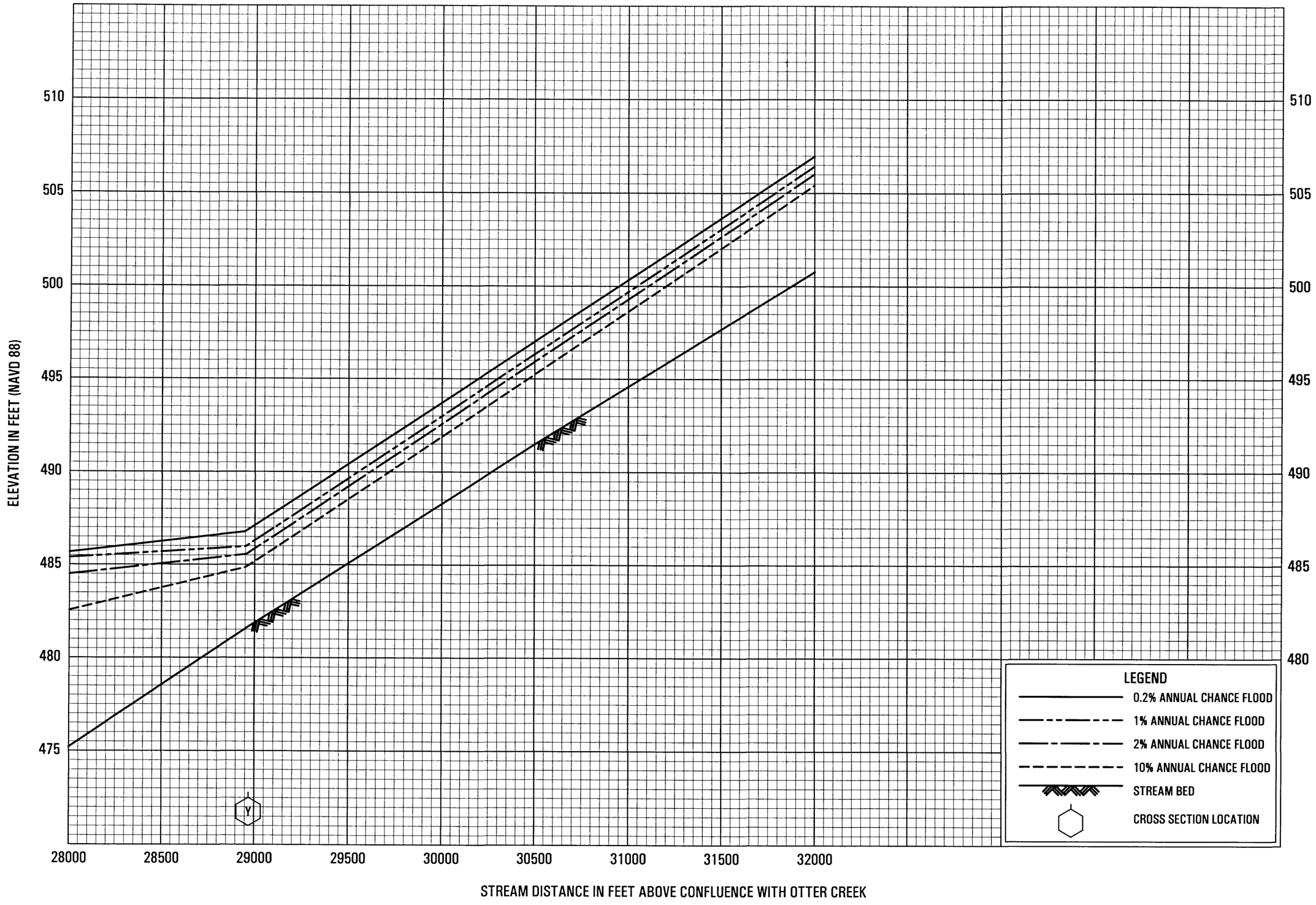

FLOOD PROFILES

NESHOBE RIVER

FEDERAL EMERGENCY MANAGEMENT AGENCY

RUTLAND COUNTY, VT

(ALL JURISDICTIONS)

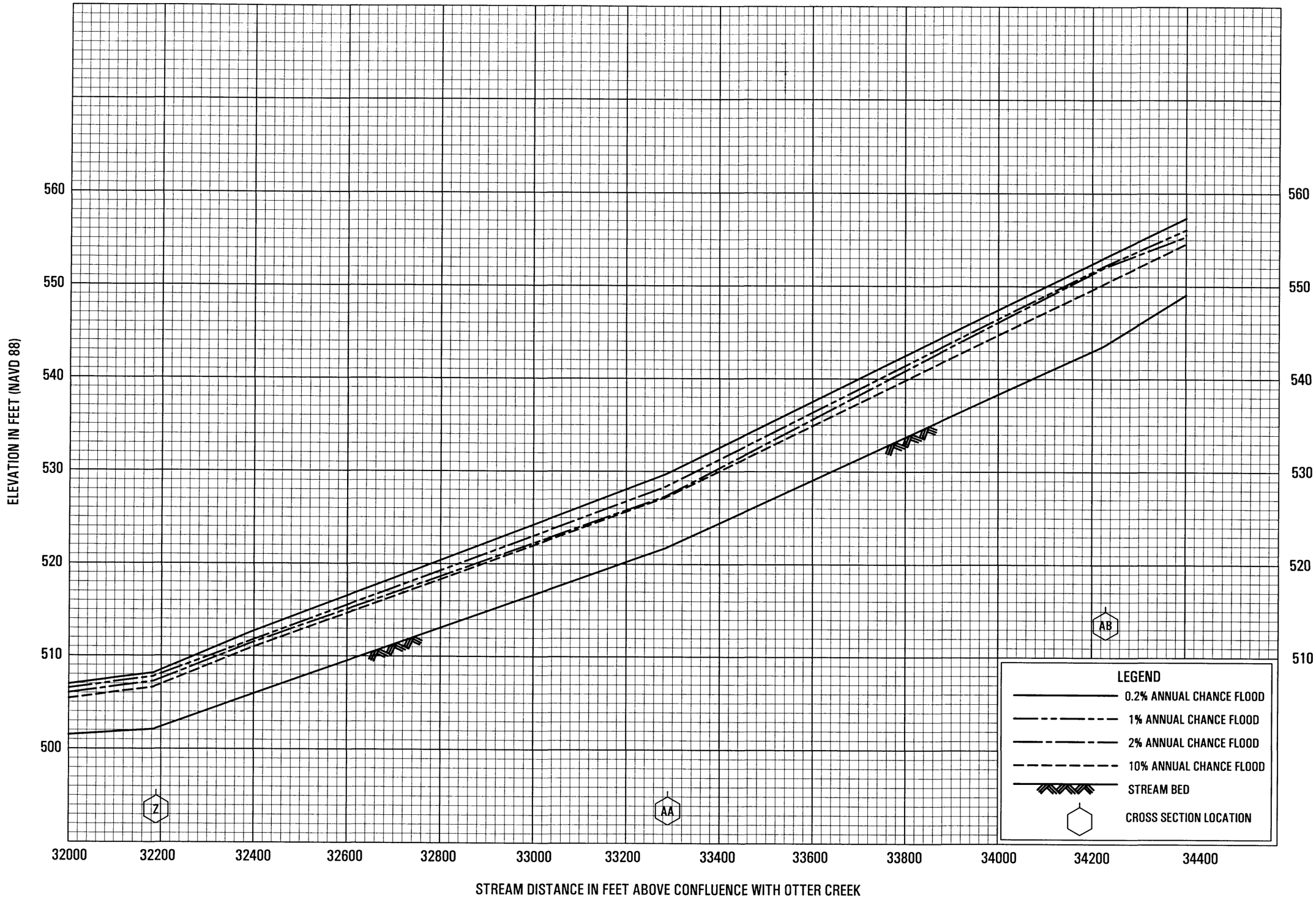

FLOOD PROFILES

NESHOBE RIVER

FEDERAL EMERGENCY MANAGEMENT AGENCY

RUTLAND COUNTY, VT

(ALL JURISDICTIONS)

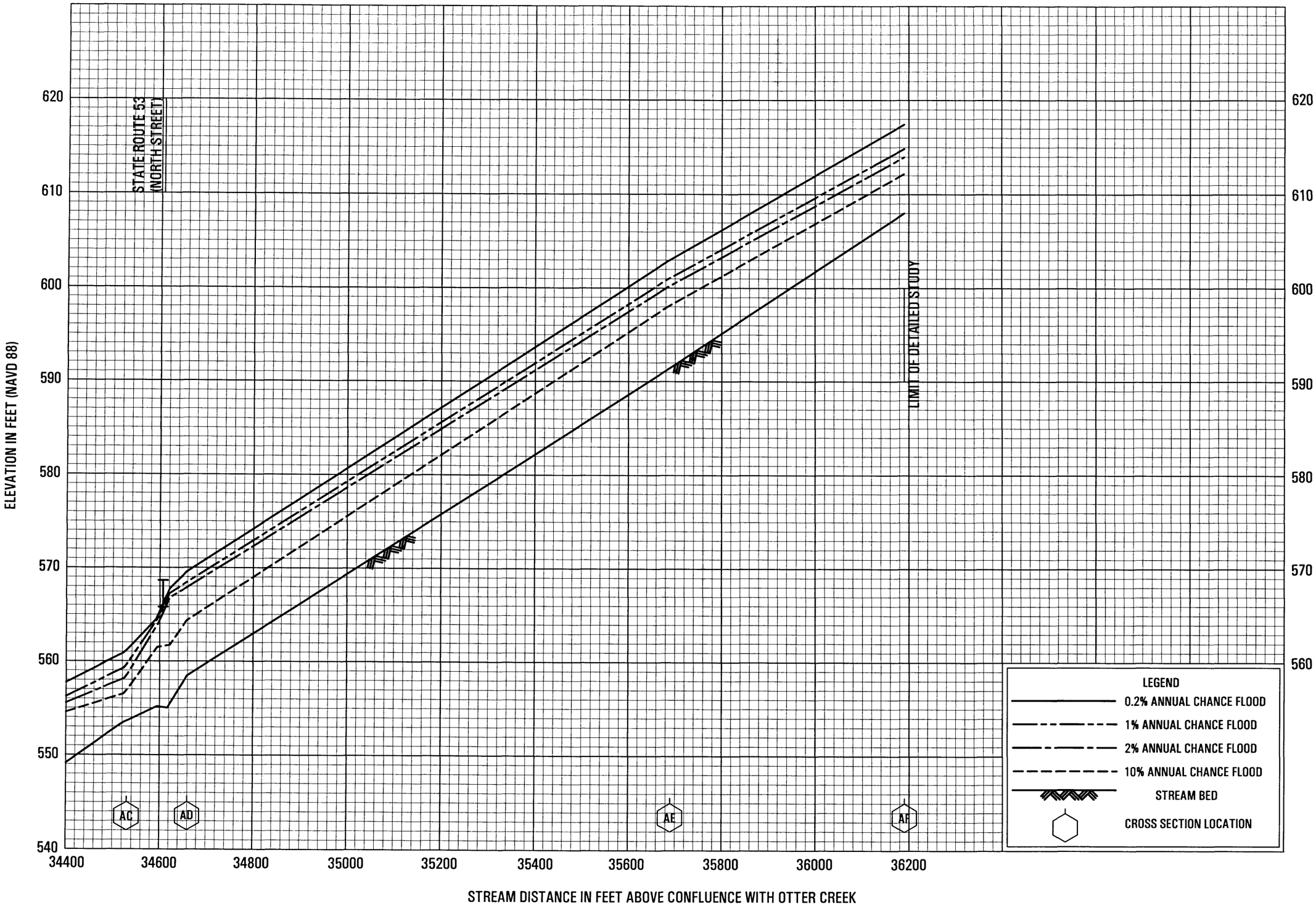

FLOOD PROFILES

NESHOBE RIVER

FEDERAL EMERGENCY MANAGEMENT AGENCY

RUTLAND COUNTY, VT

(ALL JURISDICTIONS)

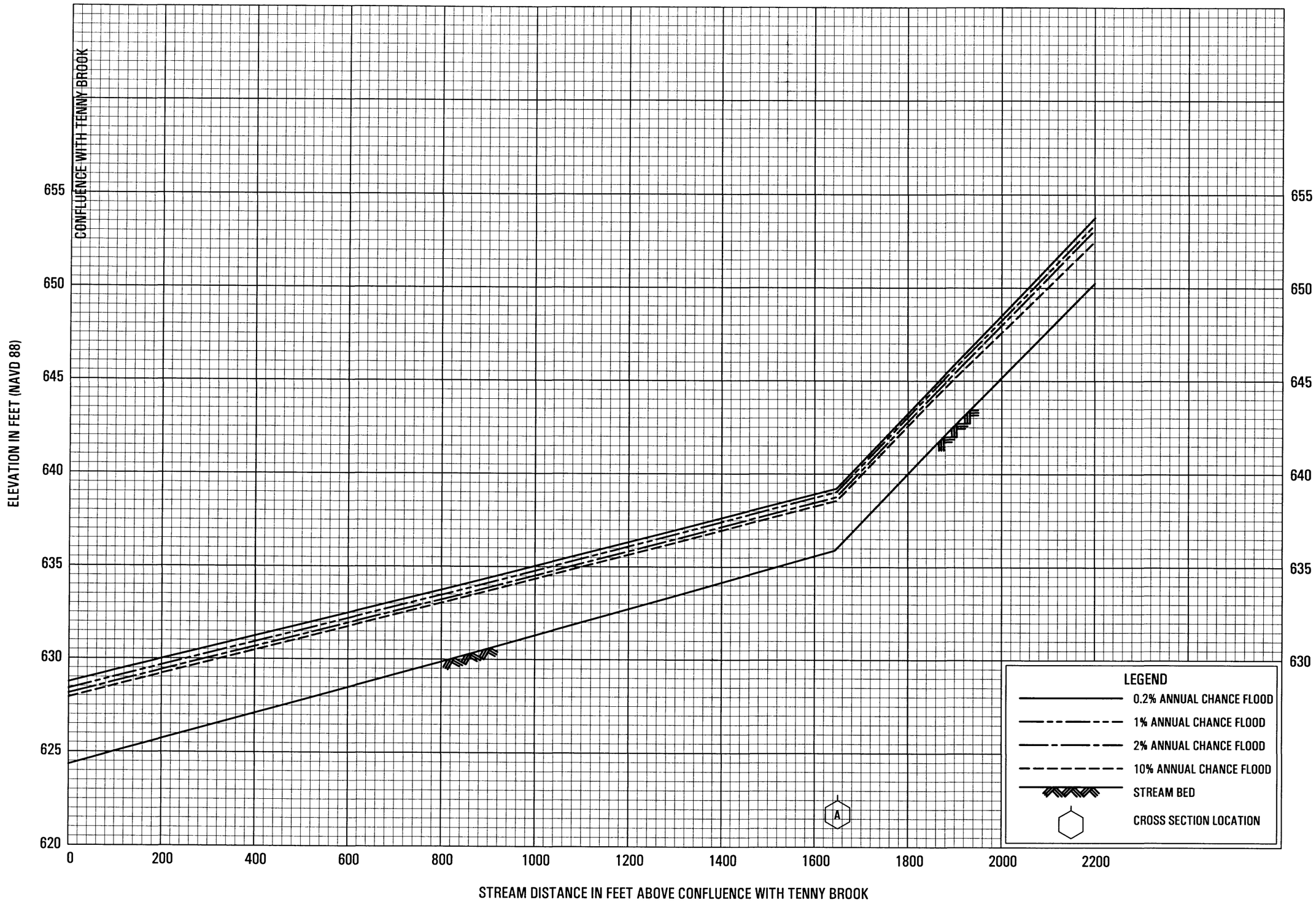

FLOOD PROFILES

NORTH BRANCH TENNY BROOK

FEDERAL EMERGENCY MANAGEMENT AGENCY

RUTLAND COUNTY, VT

(ALL JURISDICTIONS)

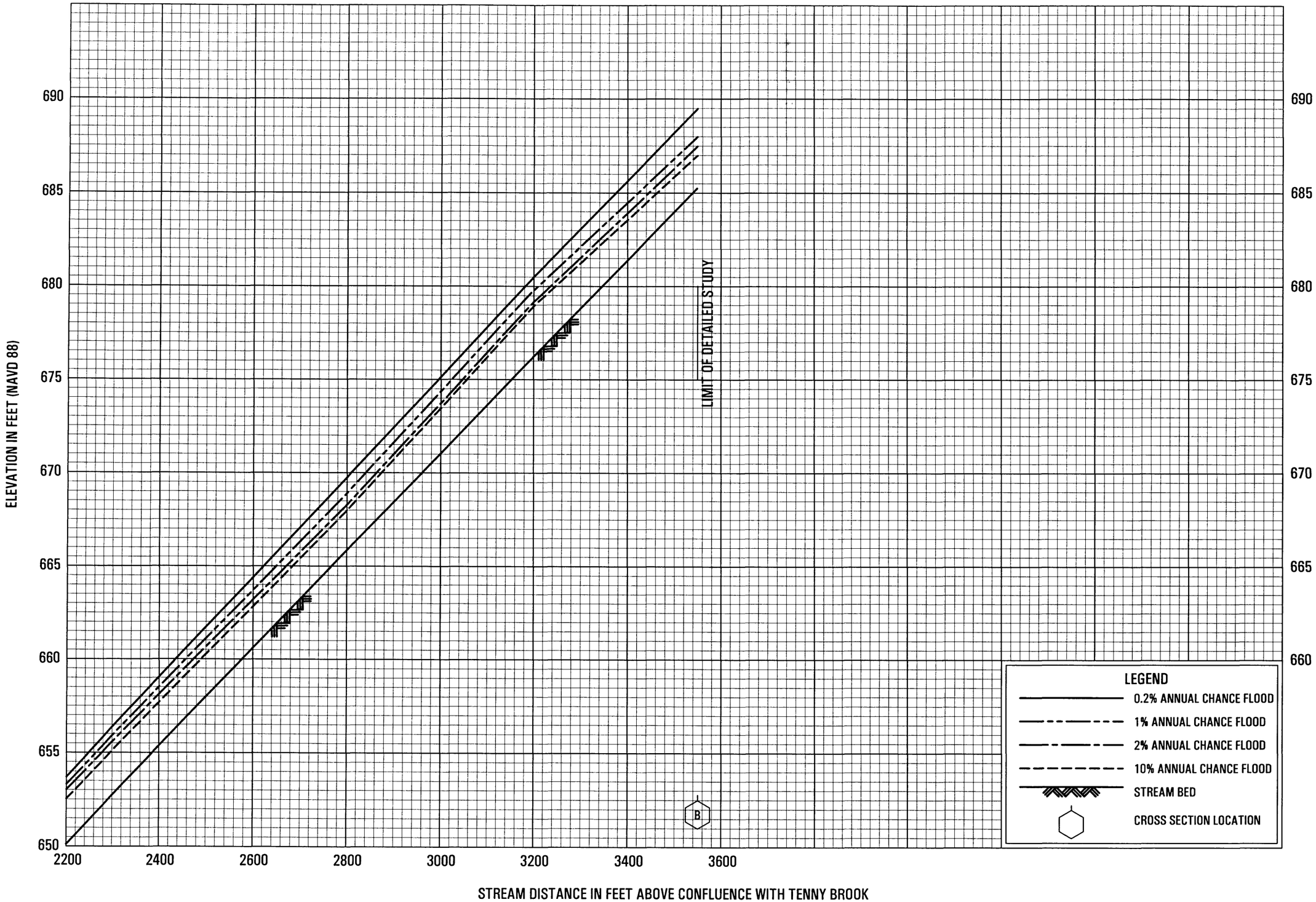

FLOOD PROFILES

NORTH BRANCH TENNY BROOK

FEDERAL EMERGENCY MANAGEMENT AGENCY

RUTLAND COUNTY, VT

(ALL JURISDICTIONS)

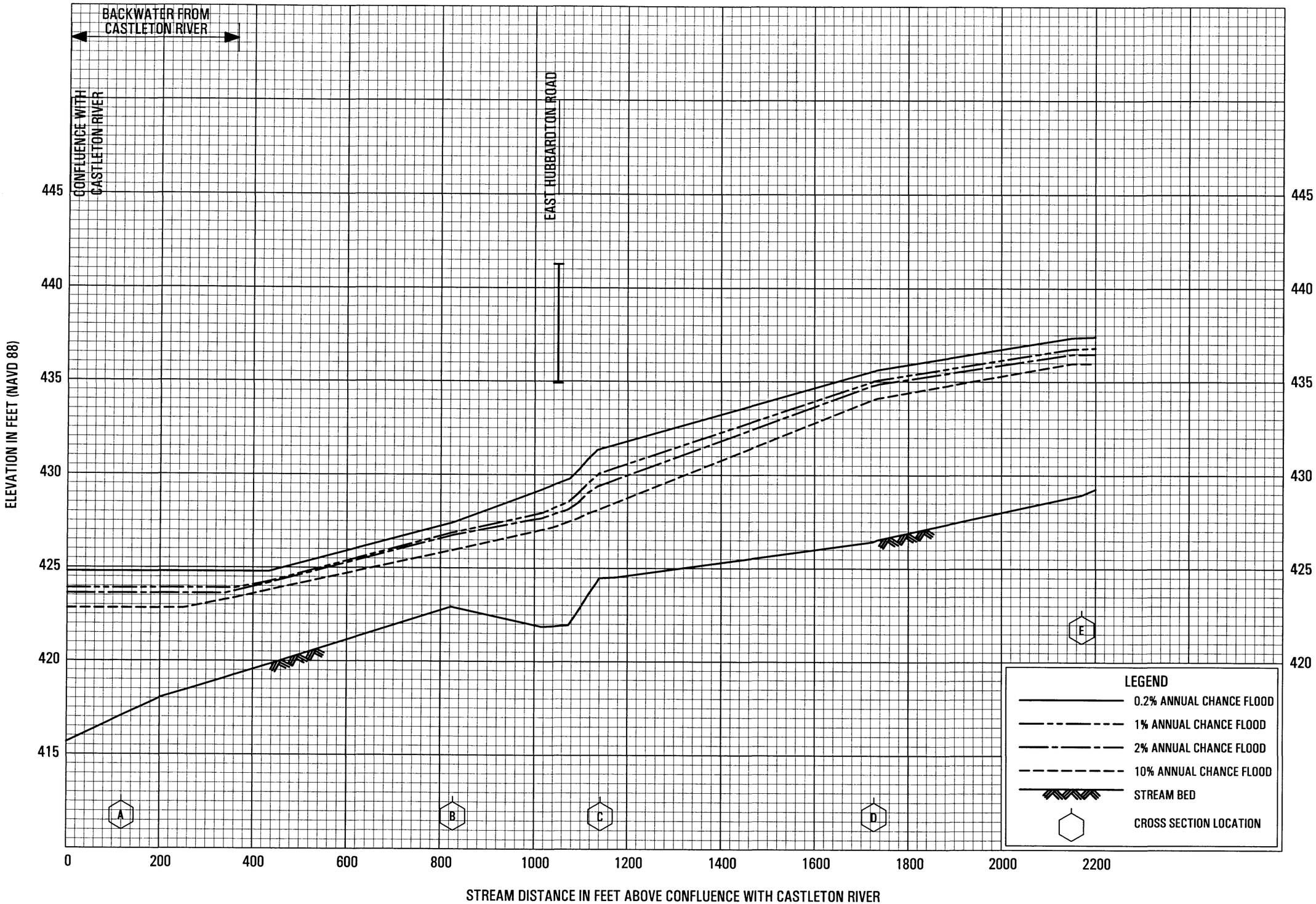

FLOOD PROFILES

NORTH BRETON BROOK

FEDERAL EMERGENCY MANAGEMENT AGENCY

RUTLAND COUNTY, VT

(ALL JURISDICTIONS)

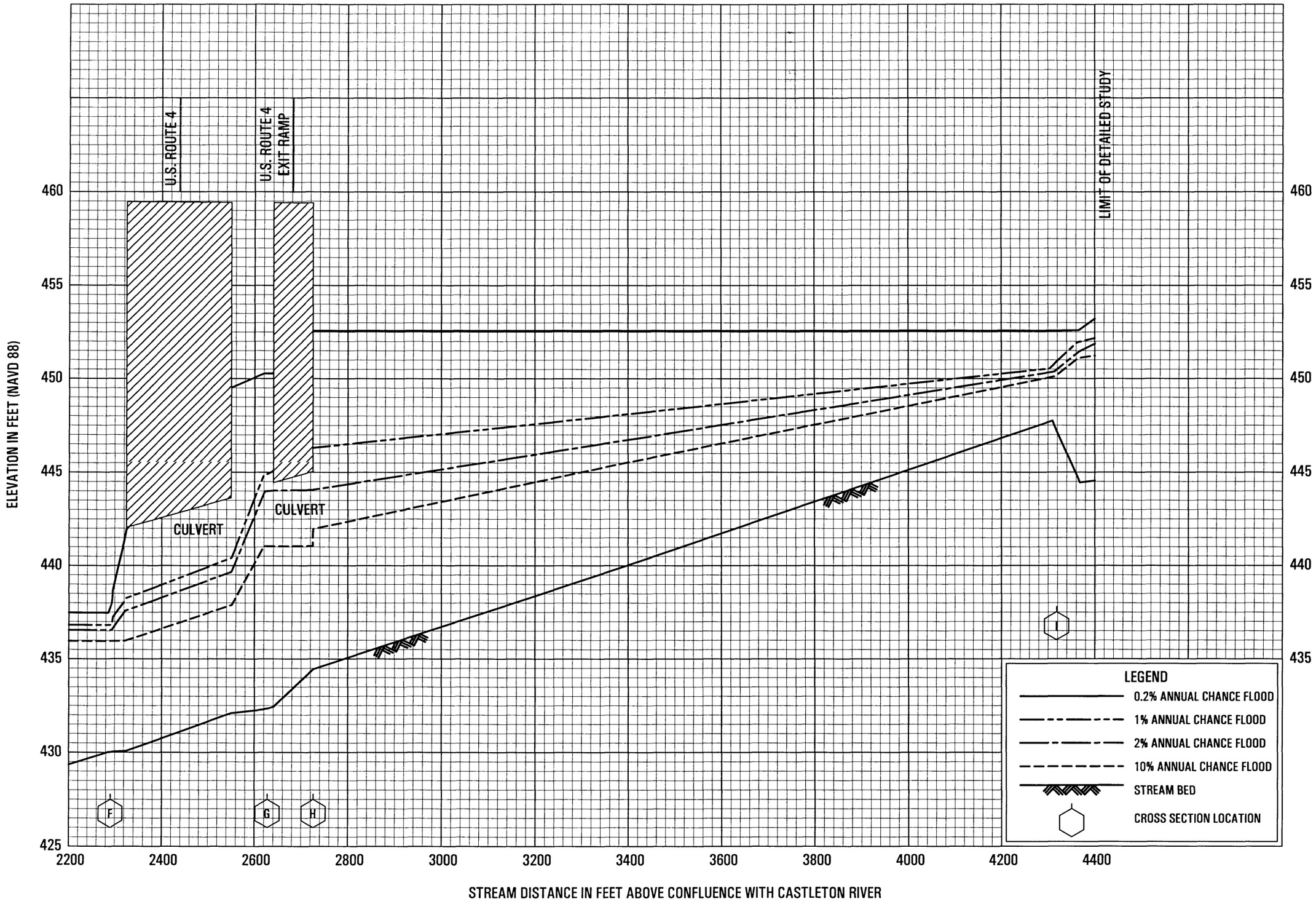

FLOOD PROFILES

NORTH BRETON BROOK

FEDERAL EMERGENCY MANAGEMENT AGENCY

RUTLAND COUNTY, VT

(ALL JURISDICTIONS)

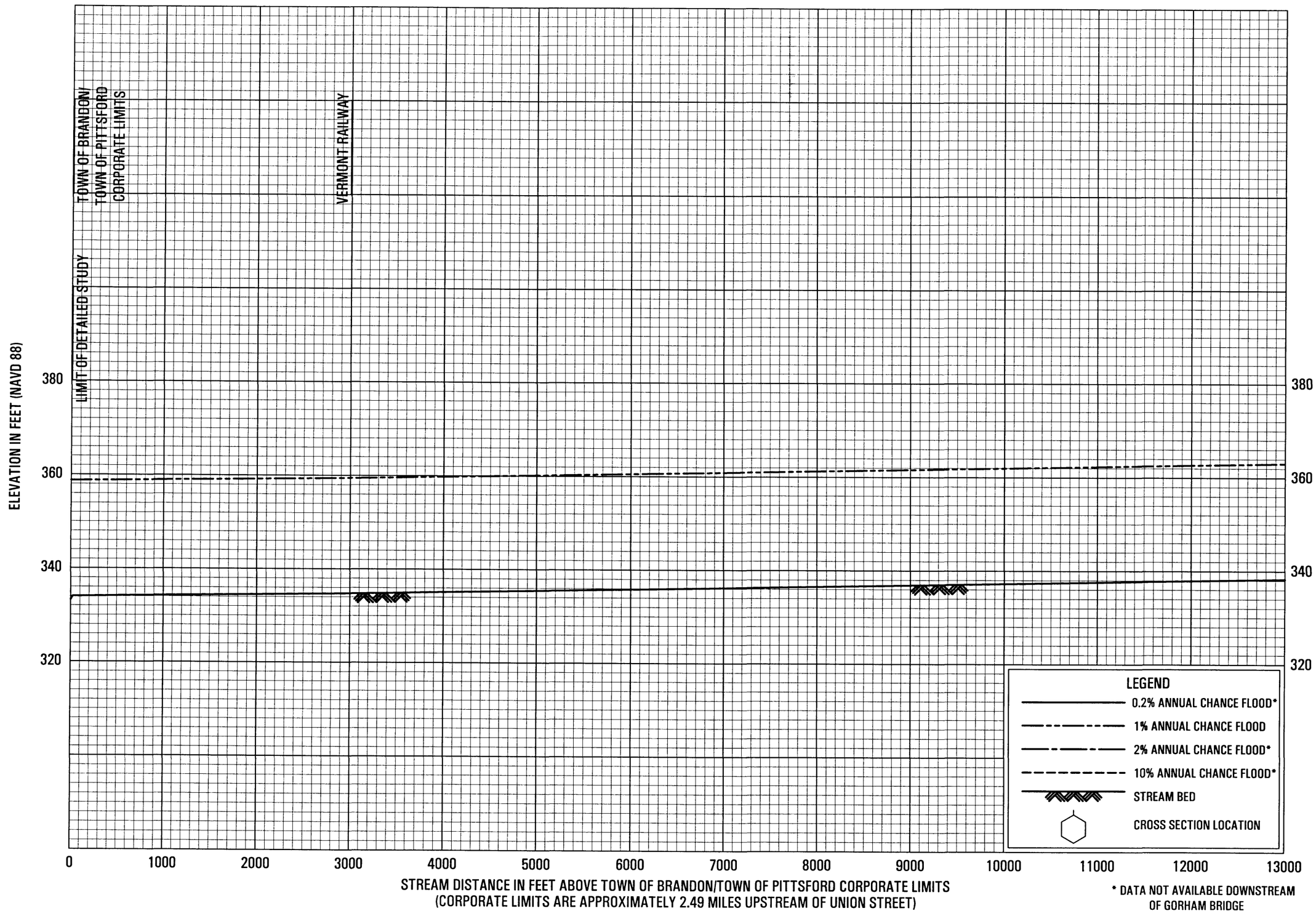

FLOOD PROFILES

OTTER CREEK

FEDERAL EMERGENCY MANAGEMENT AGENCY

RUTLAND COUNTY, VT

(ALL JURISDICTIONS)

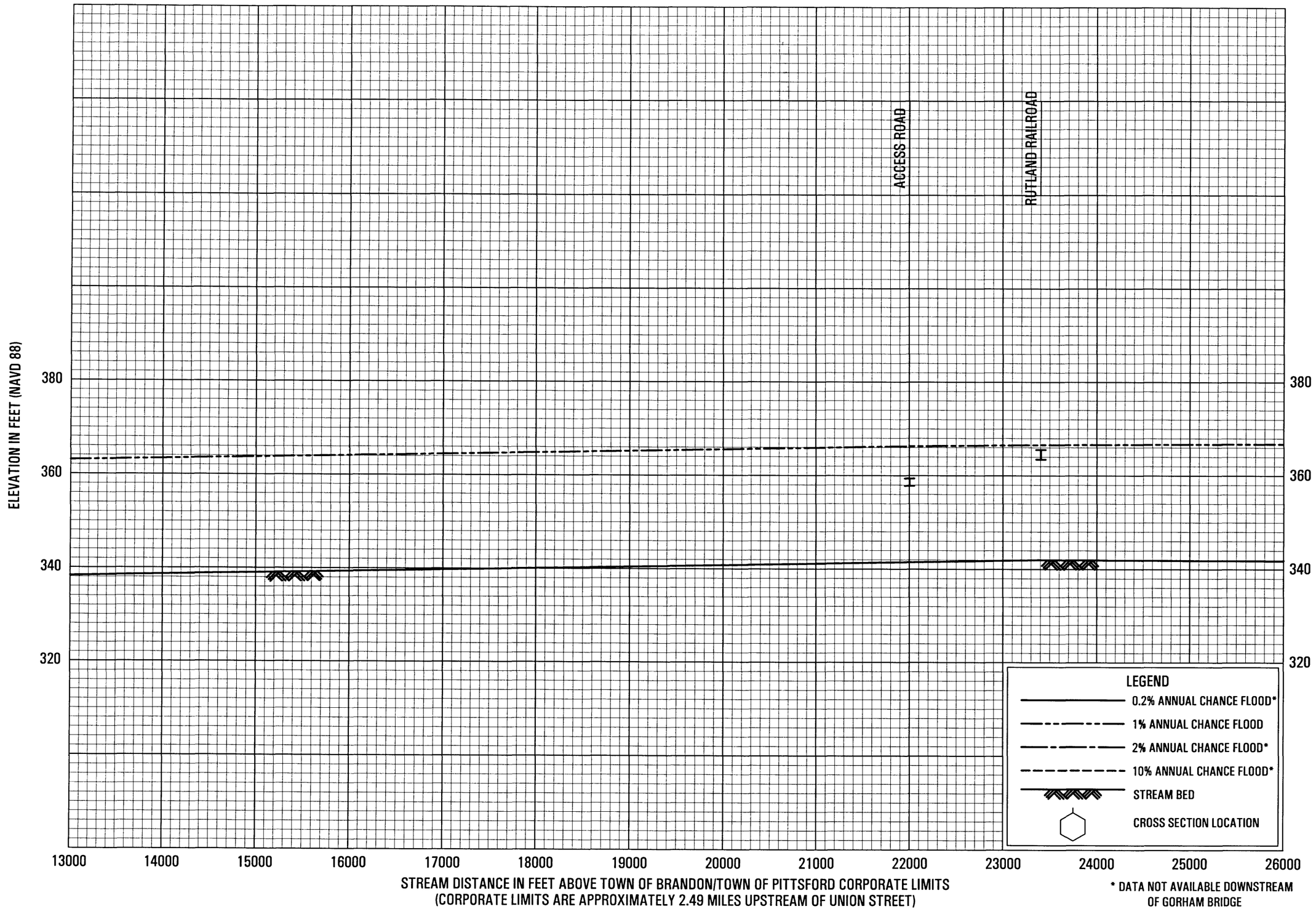

FLOOD PROFILES

OTTER CREEK

FEDERAL EMERGENCY MANAGEMENT AGENCY

RUTLAND COUNTY, VT

(ALL JURISDICTIONS)

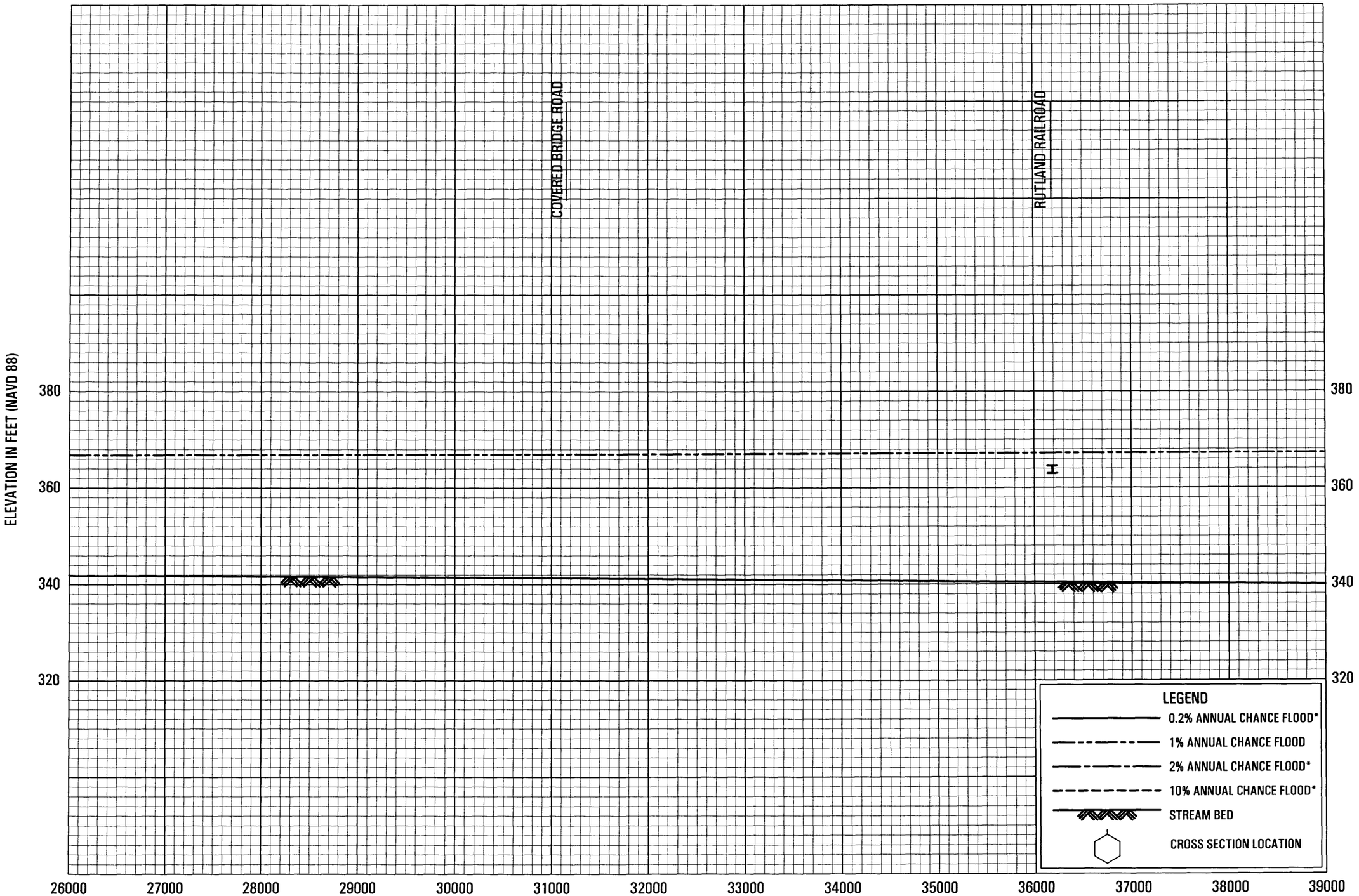

STREAM DISTANCE IN FEET ABOVE TOWN OF BRANDON/TOWN OF PITTSFORD CORPORATE LIMITS
(CORPORATE LIMITS ARE APPROXIMATELY 2.49 MILES UPSTREAM OF UNION STREET)

* DATA NOT AVAILABLE DOWNSTREAM OF GORHAM BRIDGE

FLOOD PROFILES

OTTER CREEK

FEDERAL EMERGENCY MANAGEMENT AGENCY

RUTLAND COUNTY, VT

(ALL JURISDICTIONS)

94P

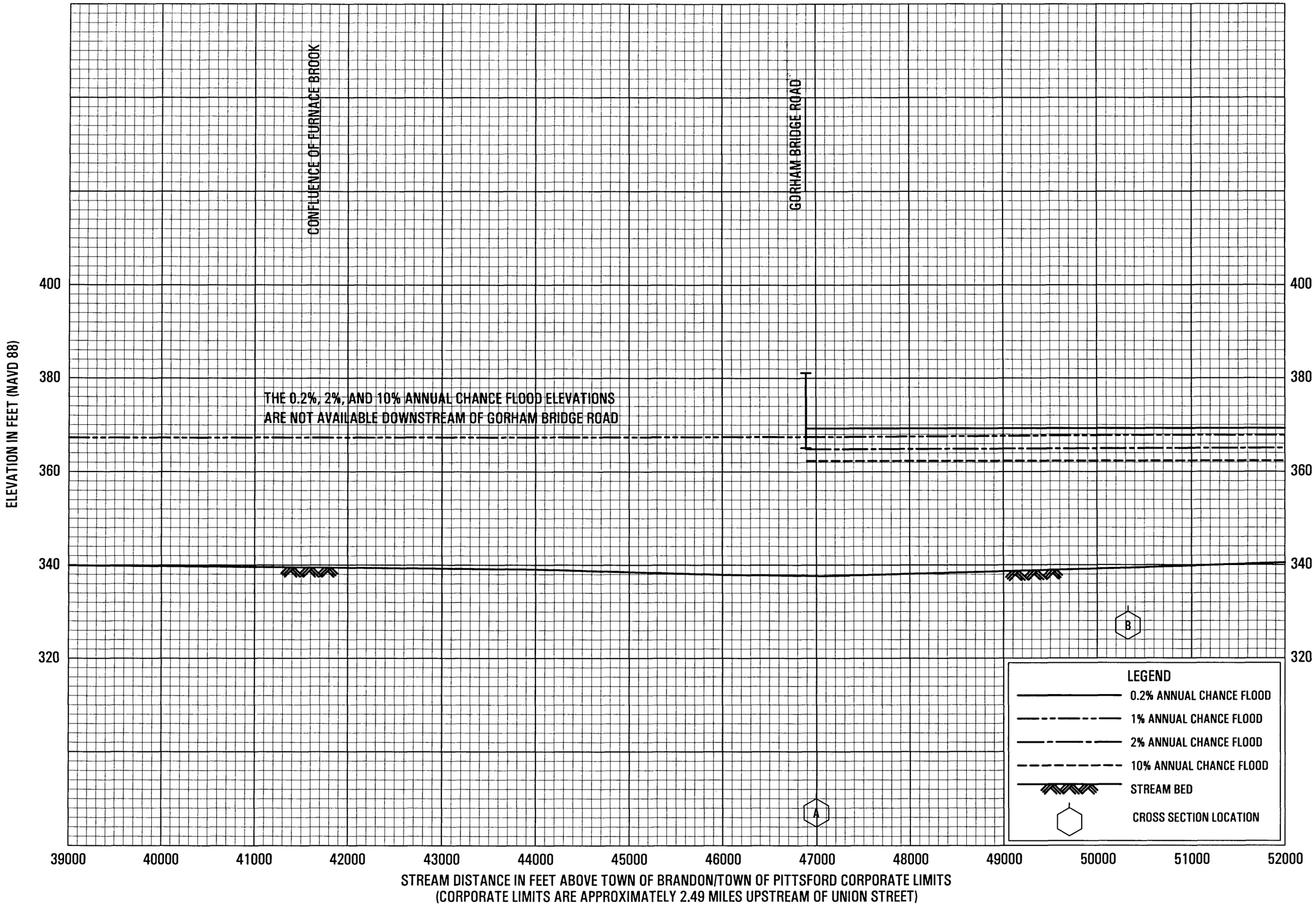

FLOOD PROFILES

OTTER CREEK

FEDERAL EMERGENCY MANAGEMENT AGENCY

RUTLAND COUNTY, VT

(ALL JURISDICTIONS)

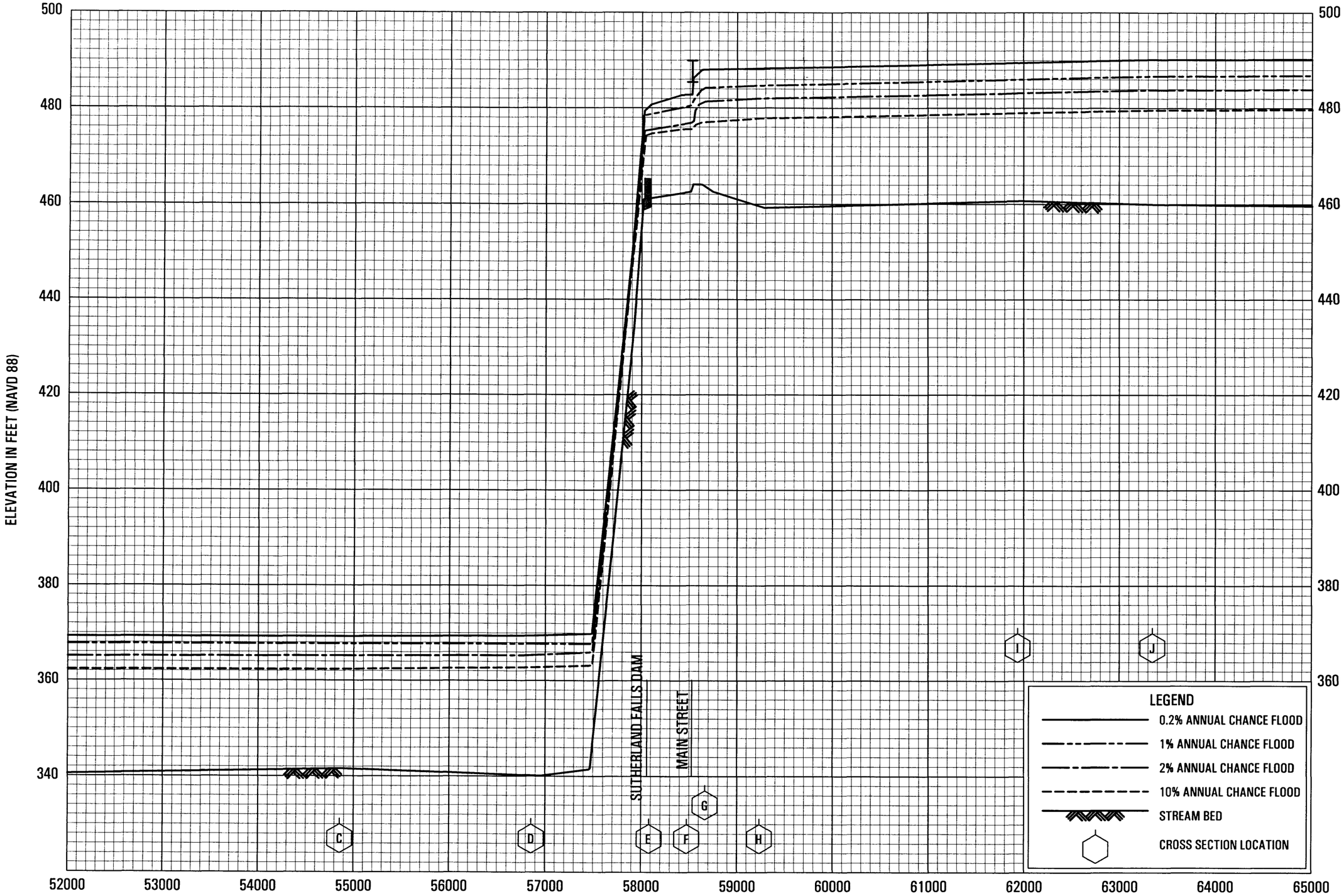

FLOOD PROFILES

OTTER CREEK

FEDERAL EMERGENCY MANAGEMENT AGENCY

RUTLAND COUNTY, VT

(ALL JURISDICTIONS)



STREAM DISTANCE IN FEET ABOVE TOWN OF BRANDON/TOWN OF PITTSFORD CORPORATE LIMITS
(CORPORATE LIMITS ARE APPROXIMATELY 2.49 MILES UPSTREAM OF UNION STREET)

FLOOD PROFILES

OTTER CREEK

FEDERAL EMERGENCY MANAGEMENT AGENCY

RUTLAND COUNTY, VT

(ALL JURISDICTIONS)



FLOOD PROFILES

OTTER CREEK

FEDERAL EMERGENCY MANAGEMENT AGENCY

RUTLAND COUNTY, VT

(ALL JURISDICTIONS)

FLOOD PROFILES

OTTER CREEK

FEDERAL EMERGENCY MANAGEMENT AGENCY

RUTLAND COUNTY, VT

(ALL JURISDICTIONS)

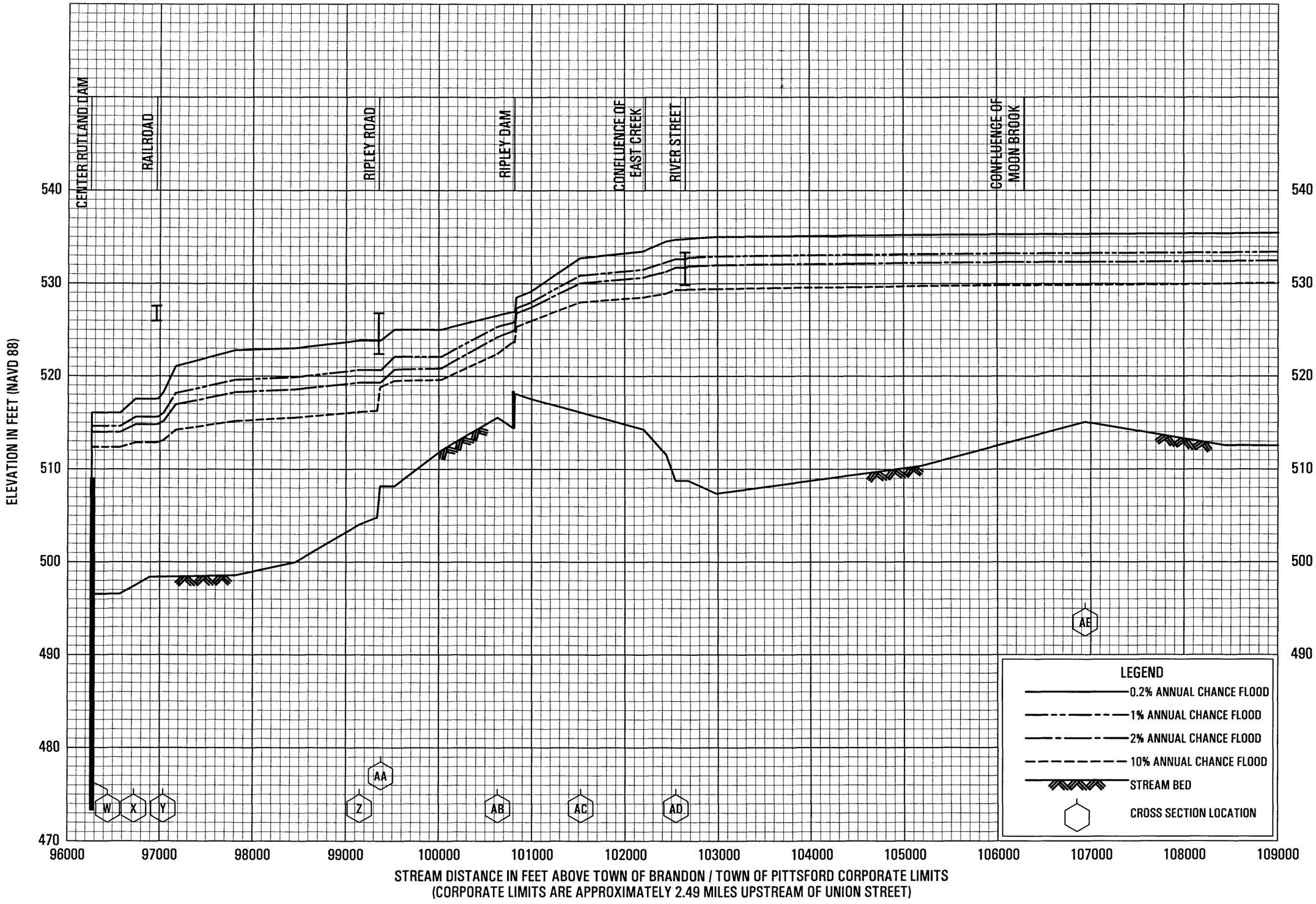

FLOOD PROFILES

OTTER CREEK

FEDERAL EMERGENCY MANAGEMENT AGENCY

RUTLAND COUNTY, VT

(ALL JURISDICTIONS)

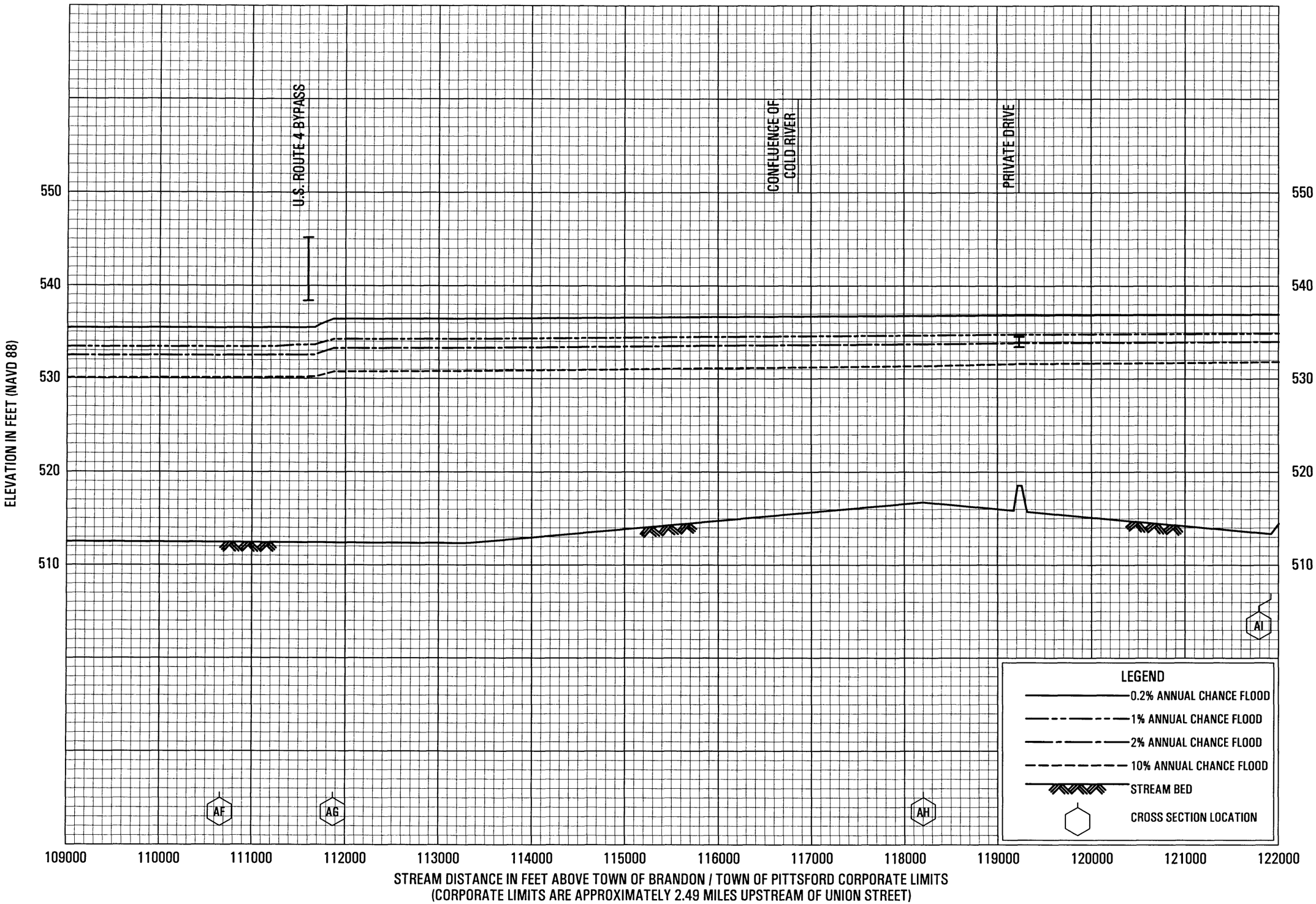

FLOOD PROFILES

OTTER CREEK

FEDERAL EMERGENCY MANAGEMENT AGENCY

RUTLAND COUNTY, VT

(ALL JURISDICTIONS)

101P

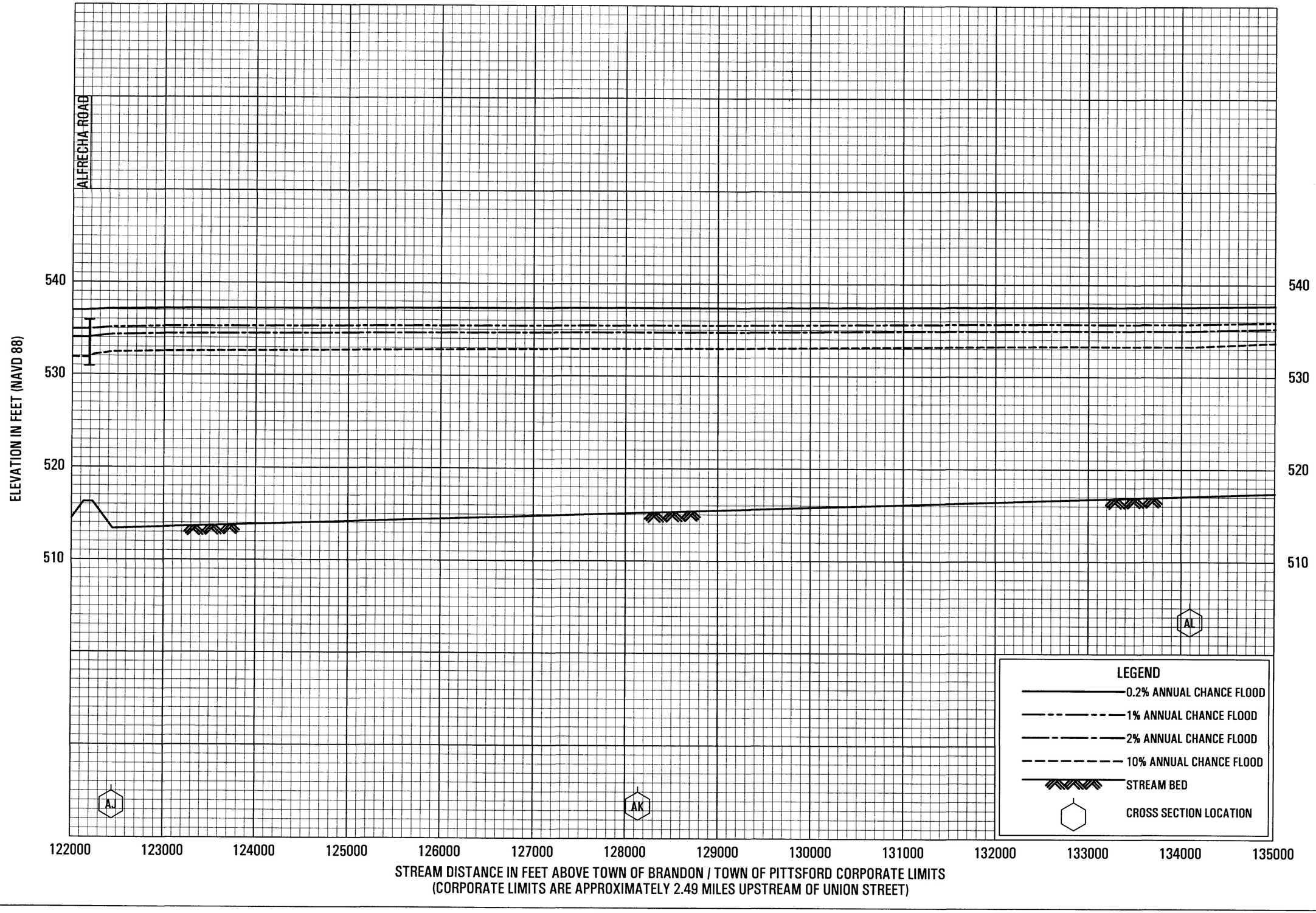

FLOOD PROFILES

OTTER CREEK

FEDERAL EMERGENCY MANAGEMENT AGENCY

RUTLAND COUNTY, VT

(ALL JURISDICTIONS)

102P

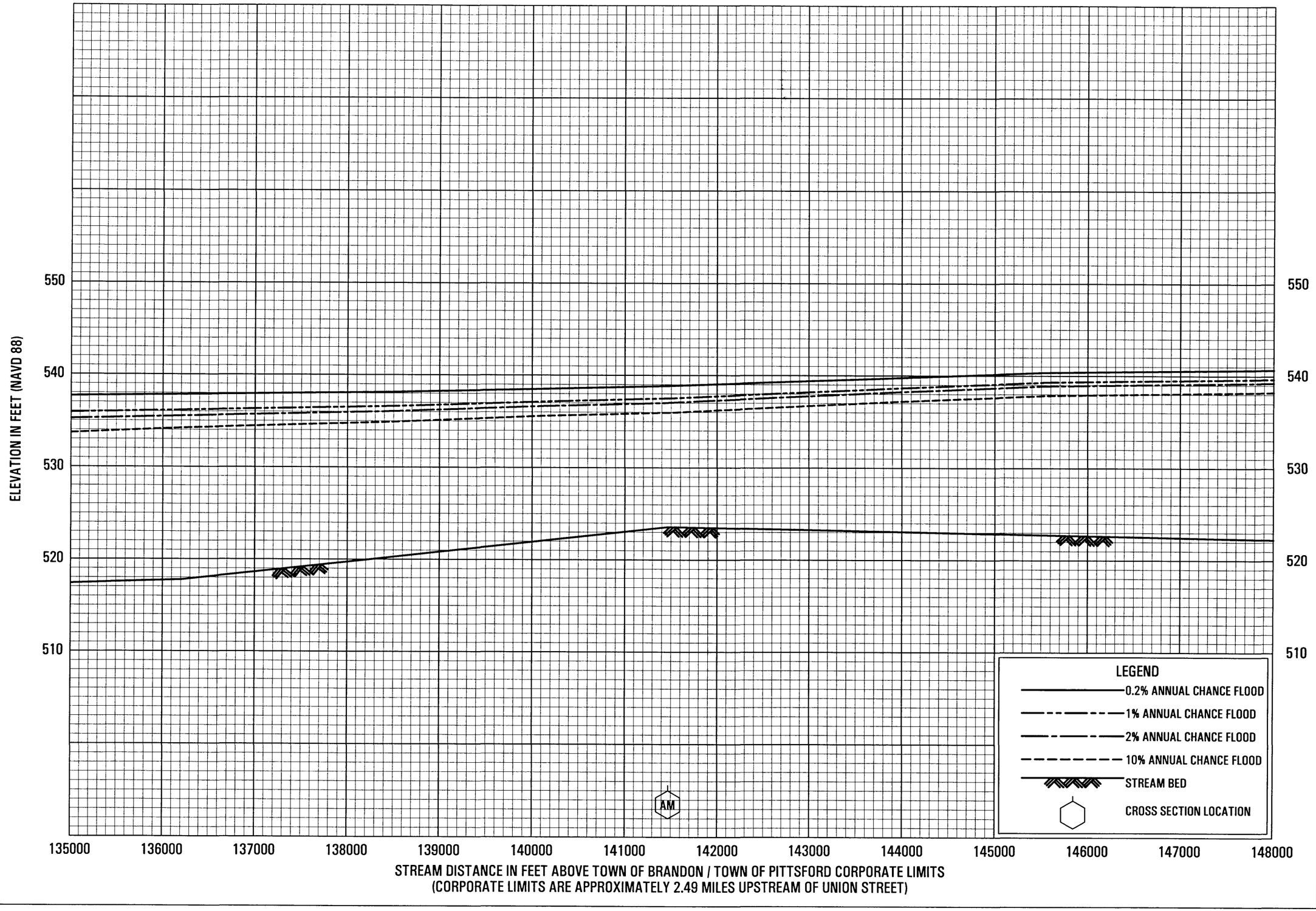

FLOOD PROFILES

OTTER CREEK

FEDERAL EMERGENCY MANAGEMENT AGENCY

RUTLAND COUNTY, VT

(ALL JURISDICTIONS)

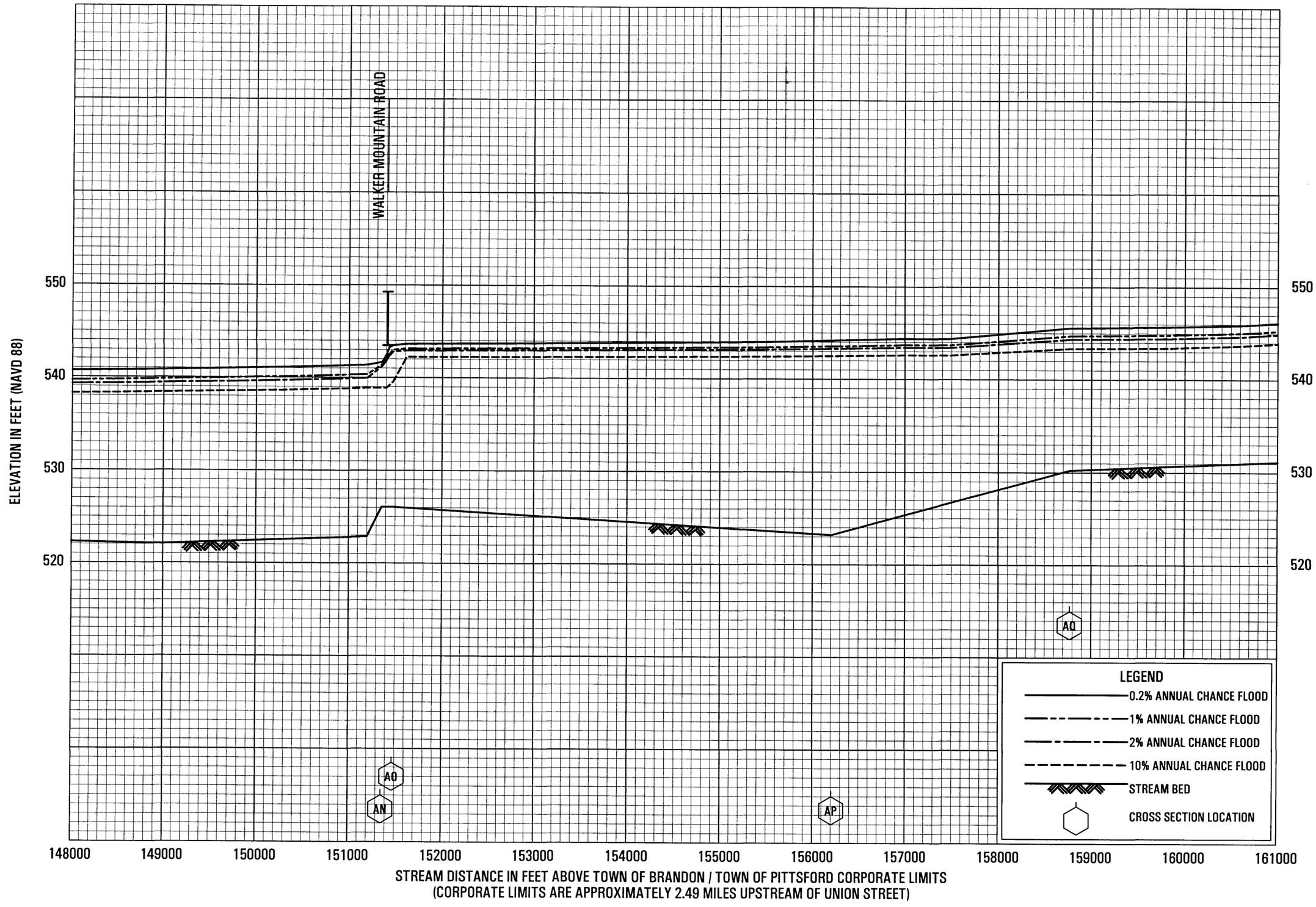

FLOOD PROFILES

OTTER CREEK

FEDERAL EMERGENCY MANAGEMENT AGENCY

RUTLAND COUNTY, VT

(ALL JURISDICTIONS)

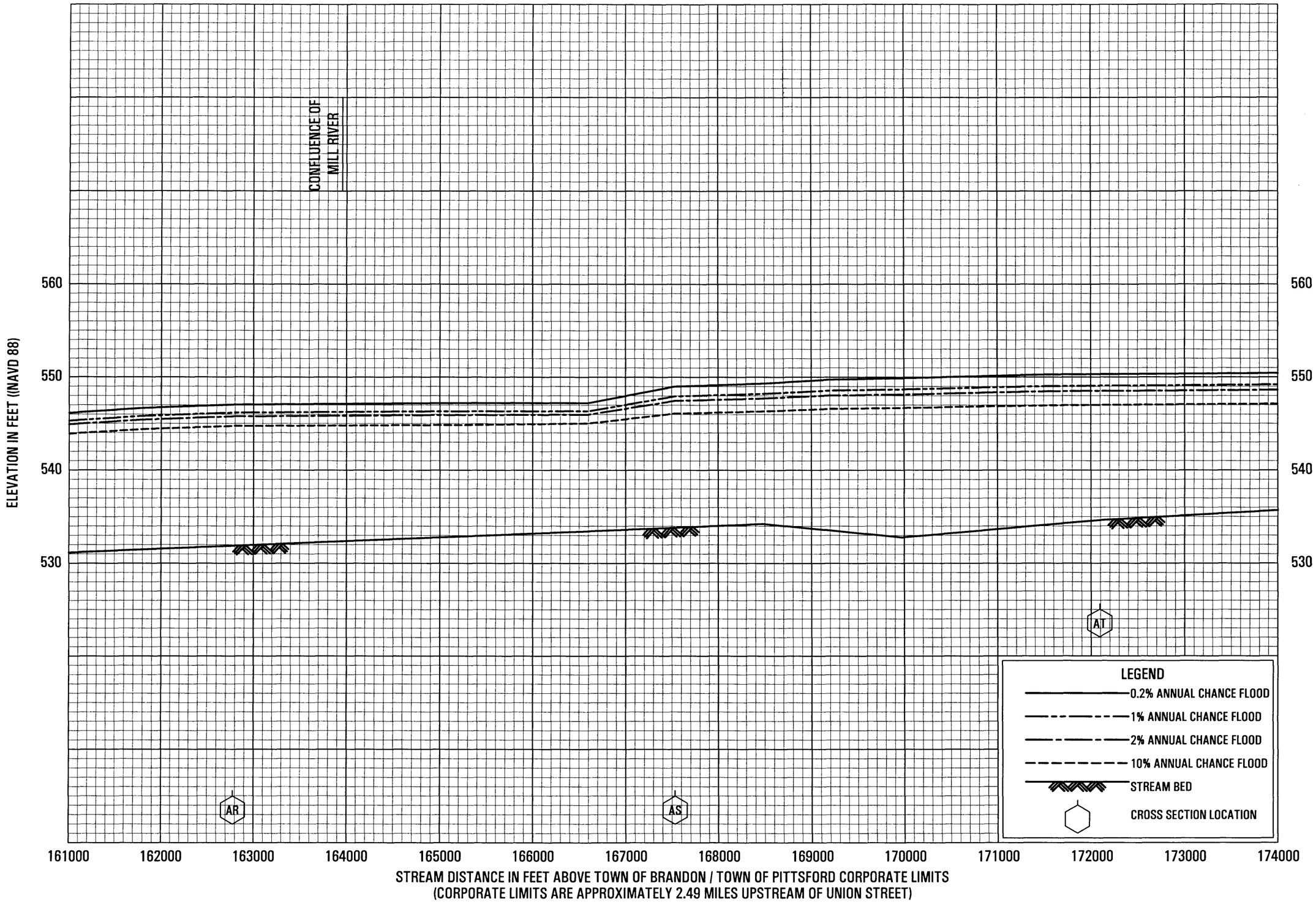

FLOOD PROFILES

OTTER CREEK

FEDERAL EMERGENCY MANAGEMENT AGENCY

RUTLAND COUNTY, VT

(ALL JURISDICTIONS)

105P

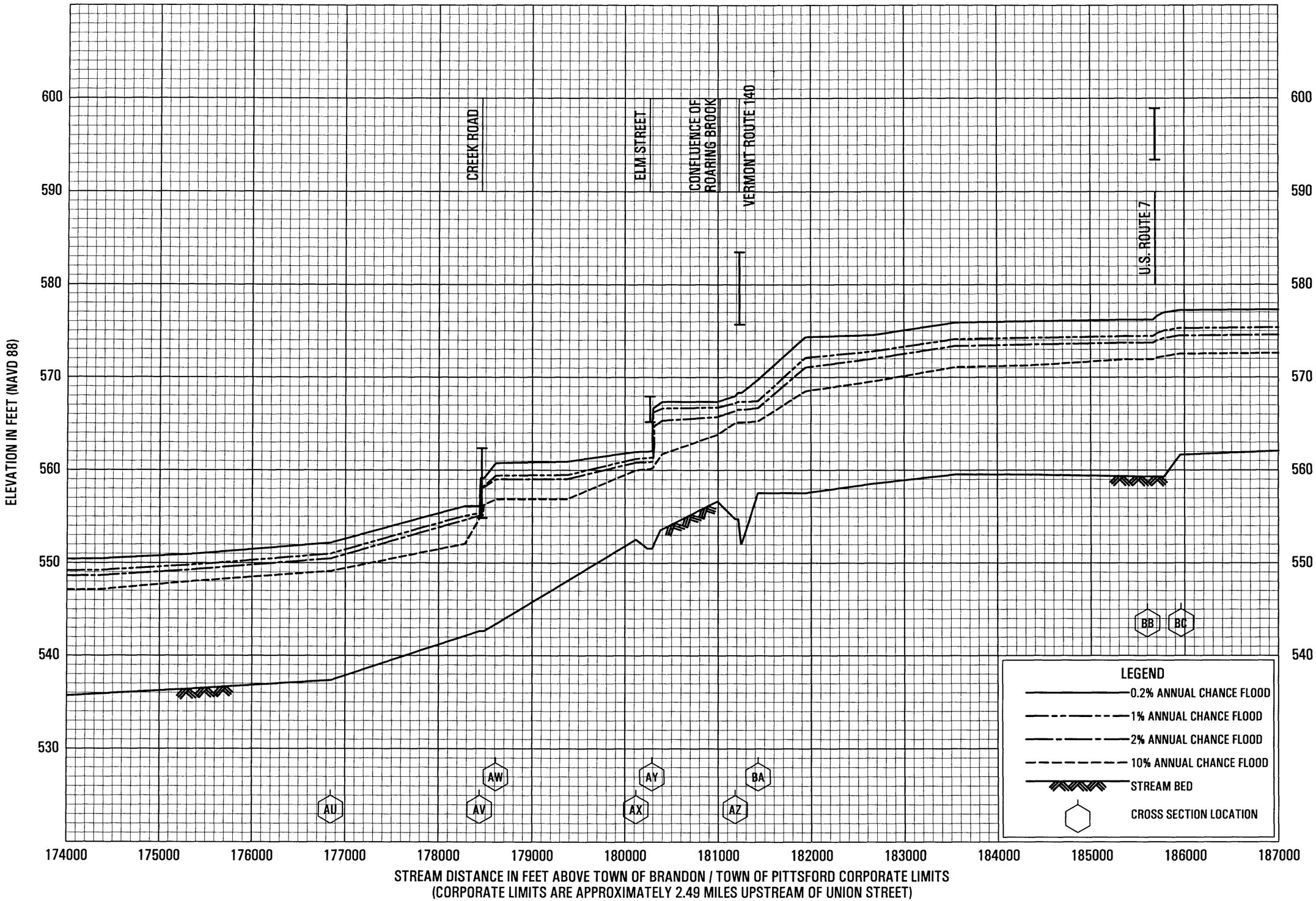

FLOOD PROFILES

OTTER CREEK

FEDERAL EMERGENCY MANAGEMENT AGENCY

RUTLAND COUNTY, VT

(ALL JURISDICTIONS)

106P

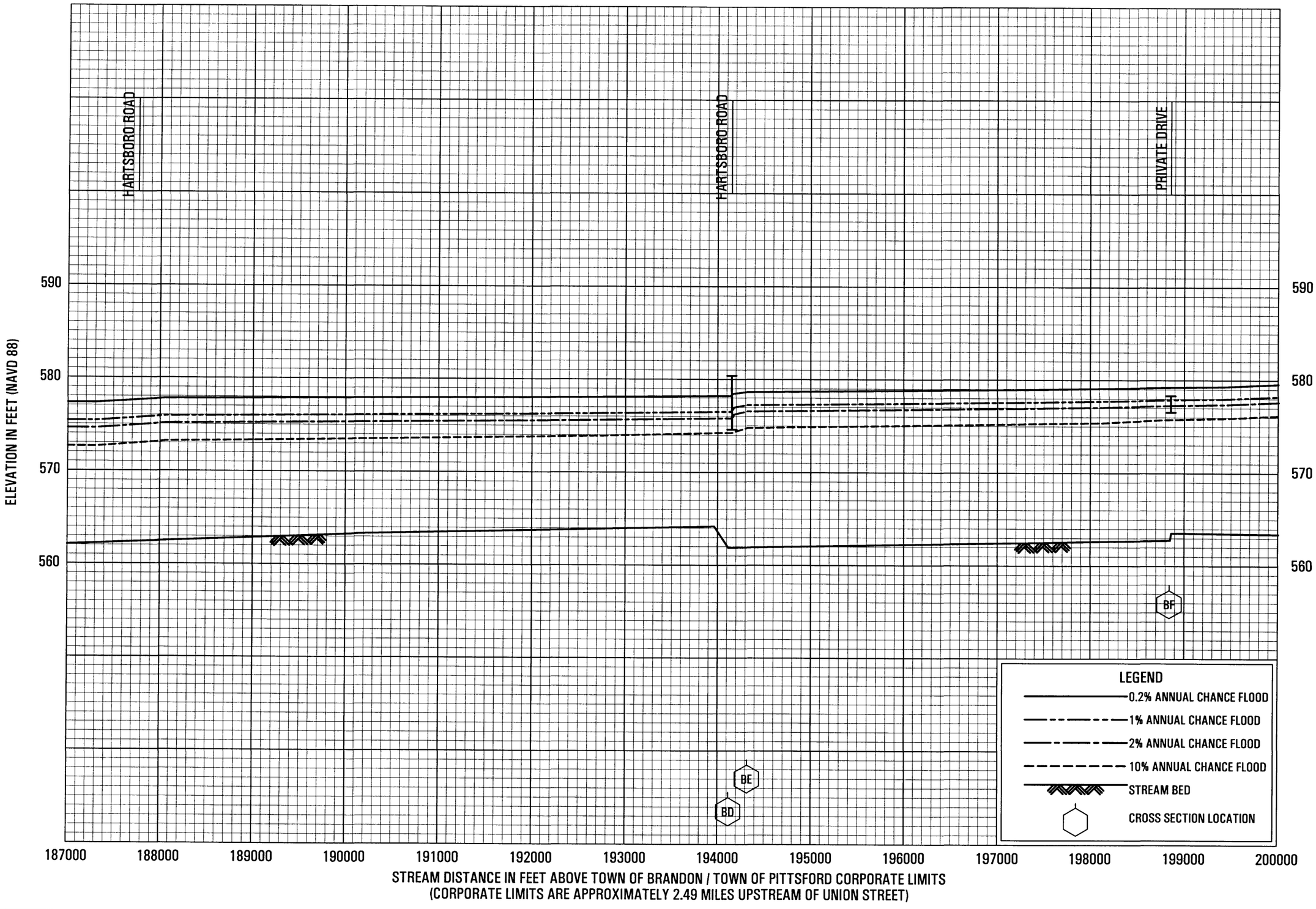

FLOOD PROFILES

OTTER CREEK

FEDERAL EMERGENCY MANAGEMENT AGENCY

RUTLAND COUNTY, VT

(ALL JURISDICTIONS)

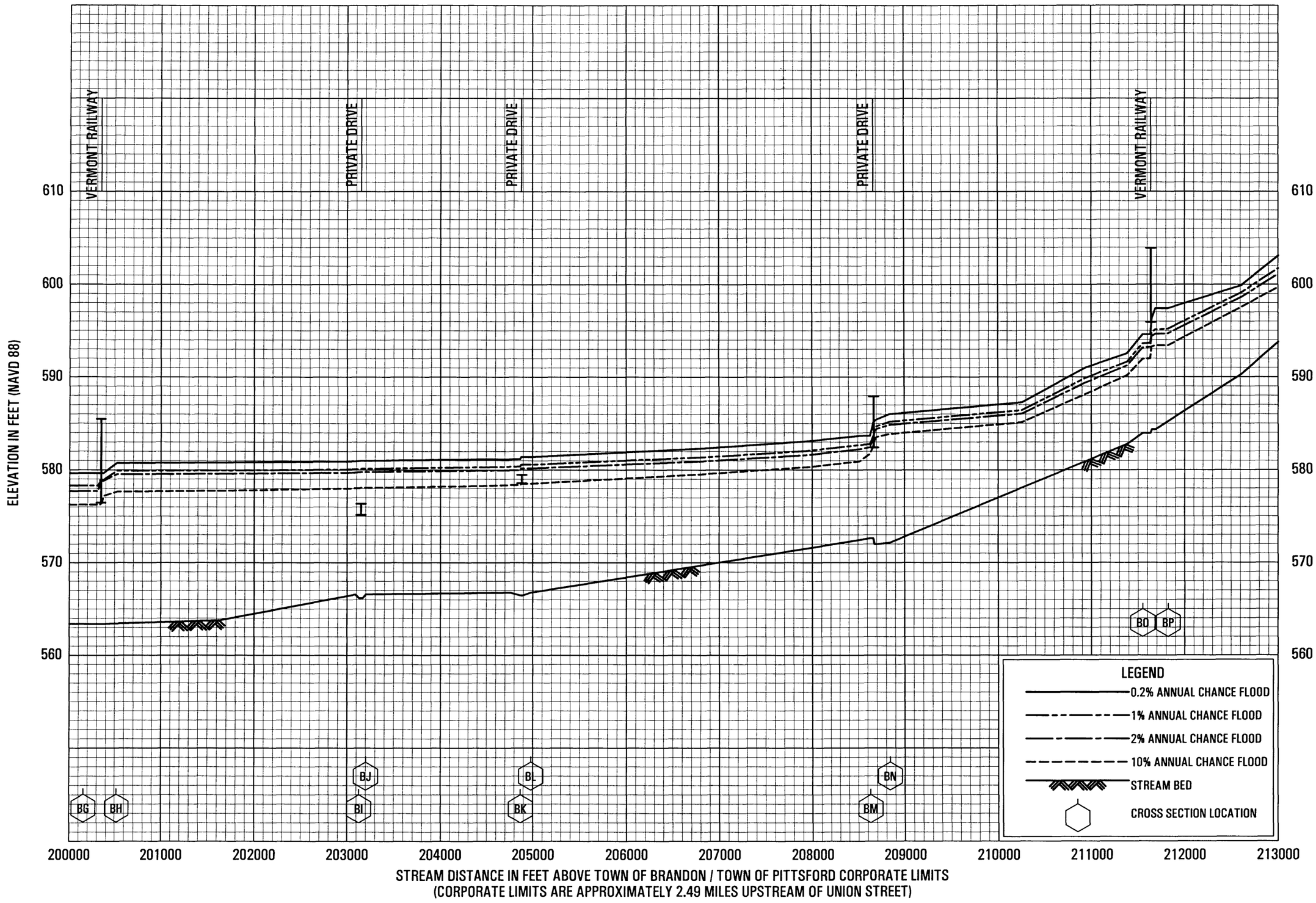

FLOOD PROFILES

OTTER CREEK

FEDERAL EMERGENCY MANAGEMENT AGENCY

RUTLAND COUNTY, VT

(ALL JURISDICTIONS)

108P

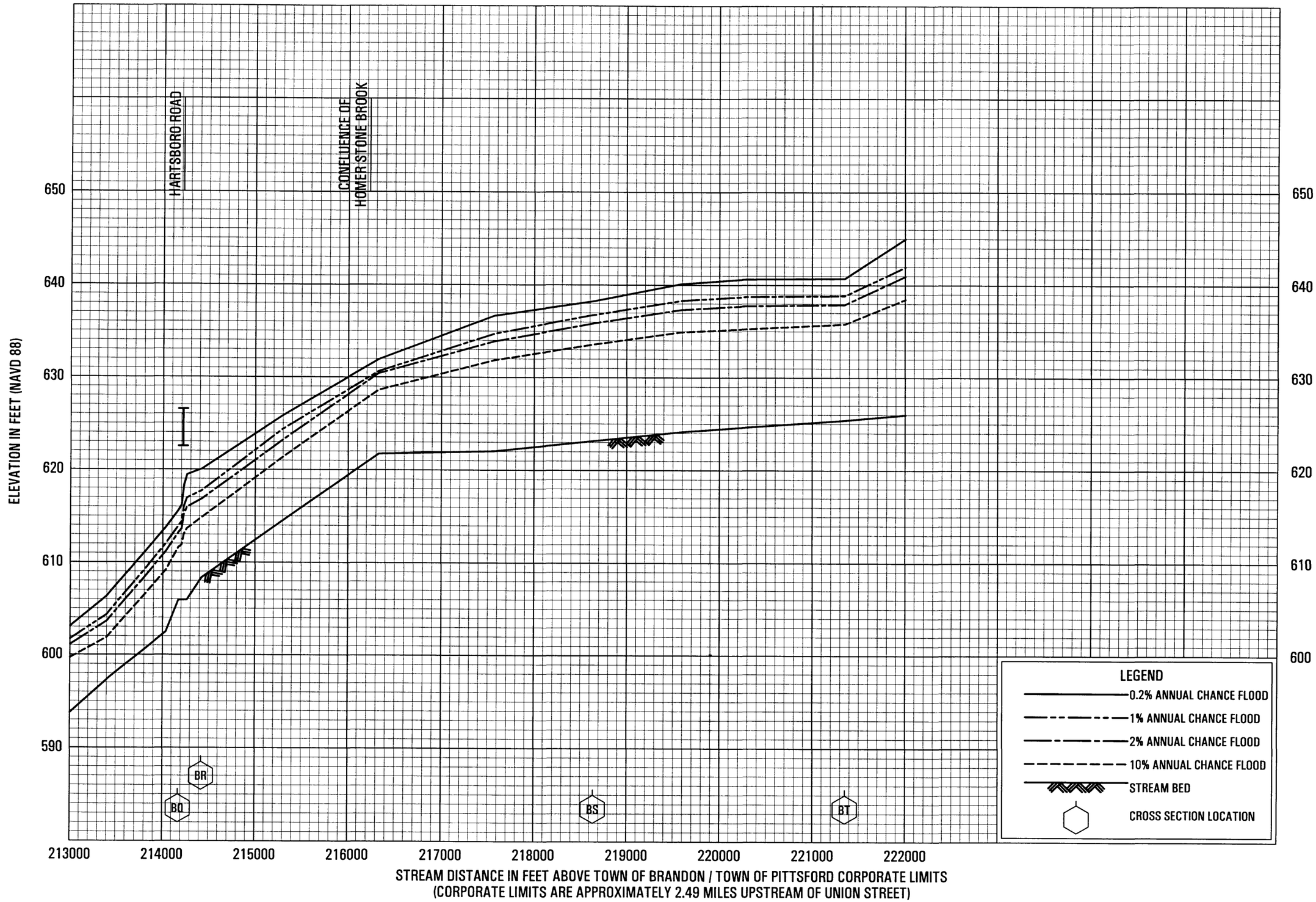

FLOOD PROFILES

OTTER CREEK

FEDERAL EMERGENCY MANAGEMENT AGENCY

RUTLAND COUNTY, VT

(ALL JURISDICTIONS)

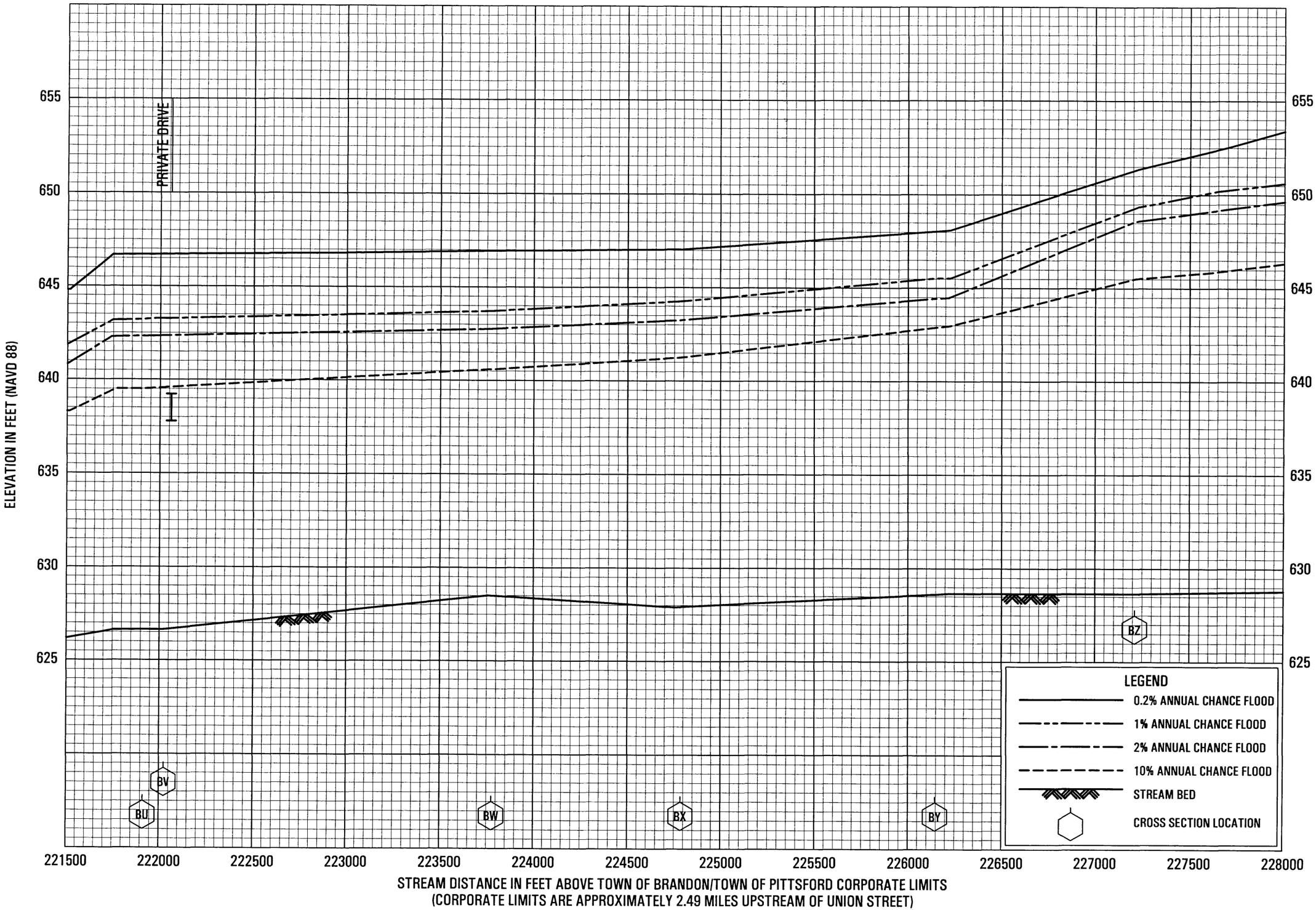

FLOOD PROFILES

OTTER CREEK

FEDERAL EMERGENCY MANAGEMENT AGENCY

RUTLAND COUNTY, VT

(ALL JURISDICTIONS)

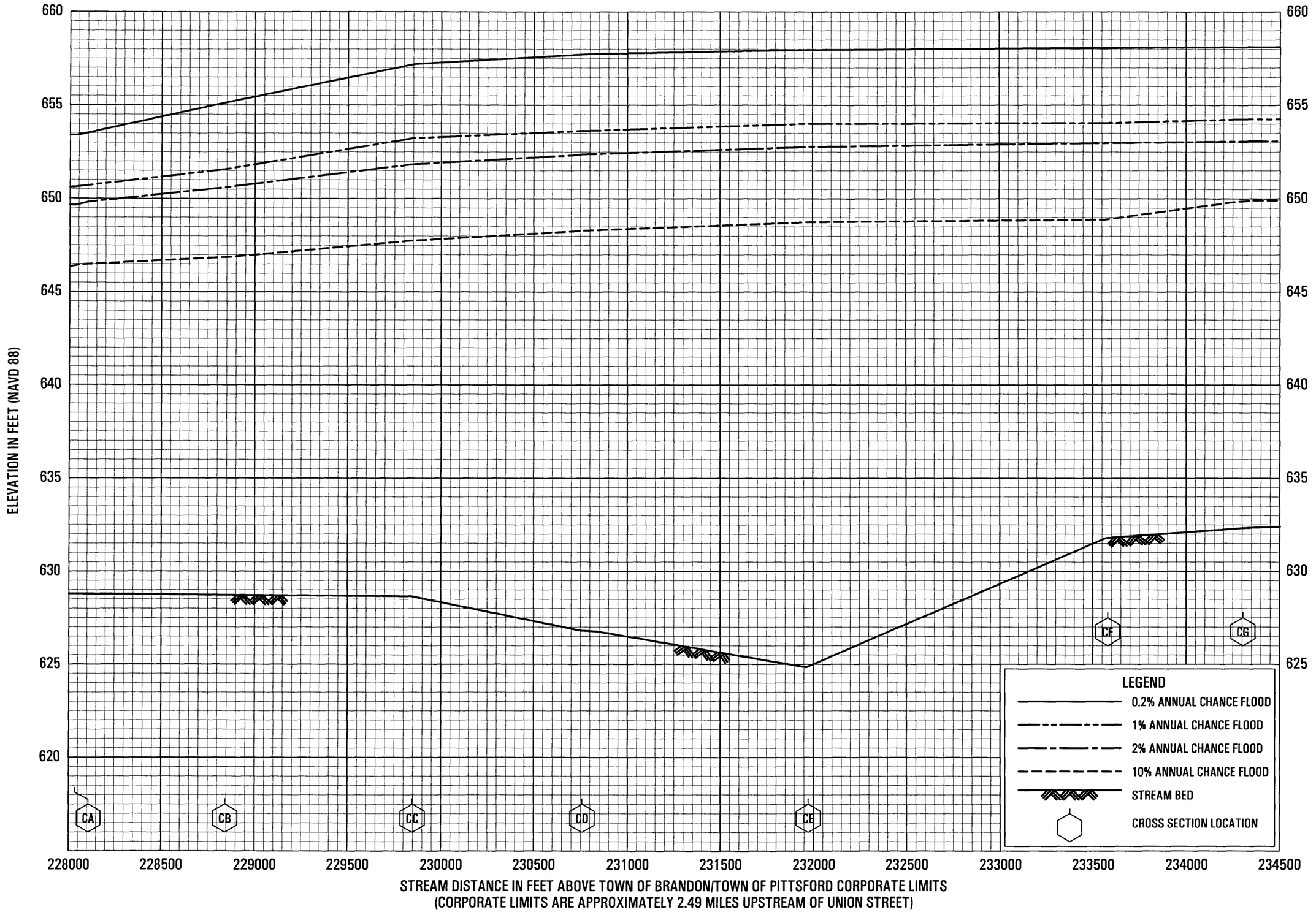

FLOOD PROFILES

OTTER CREEK

FEDERAL EMERGENCY MANAGEMENT AGENCY

RUTLAND COUNTY, VT

(ALL JURISDICTIONS)

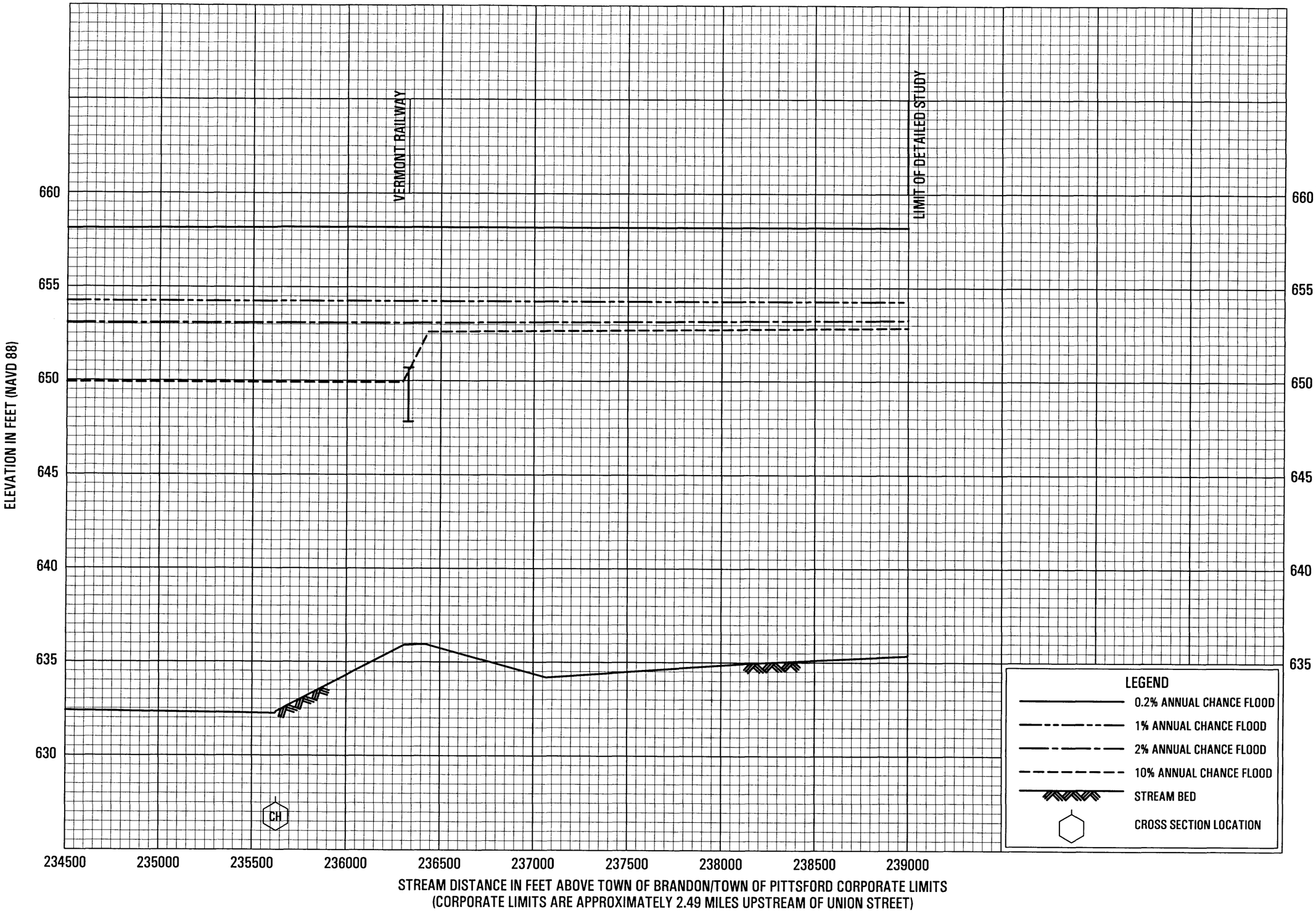

FLOOD PROFILES

OTTER CREEK

FEDERAL EMERGENCY MANAGEMENT AGENCY

RUTLAND COUNTY, VT

(ALL JURISDICTIONS)

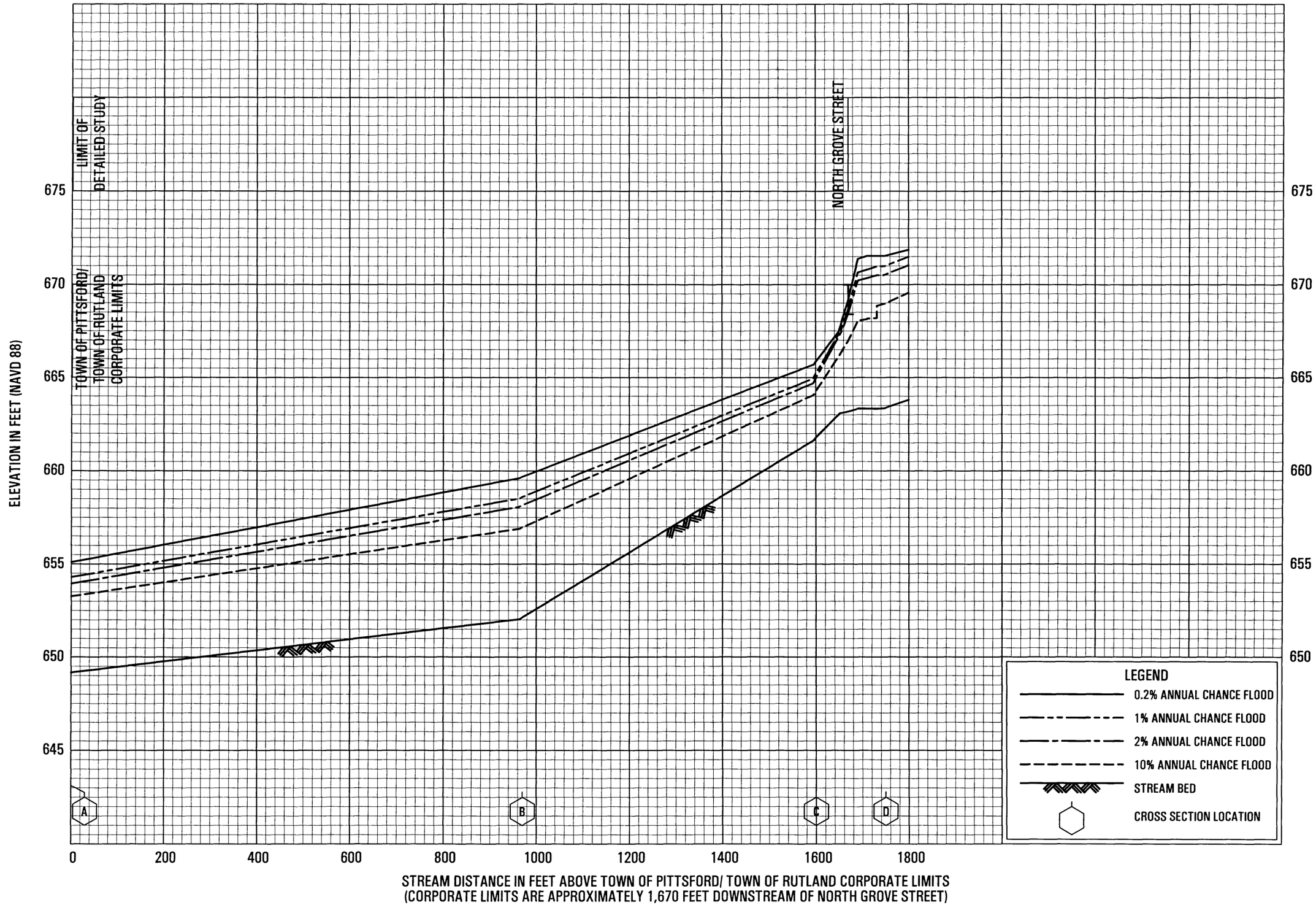

FLOOD PROFILES

PINNACLE RIDGE BROOK

FEDERAL EMERGENCY MANAGEMENT AGENCY

RUTLAND COUNTY, VT

(ALL JURISDICTIONS)

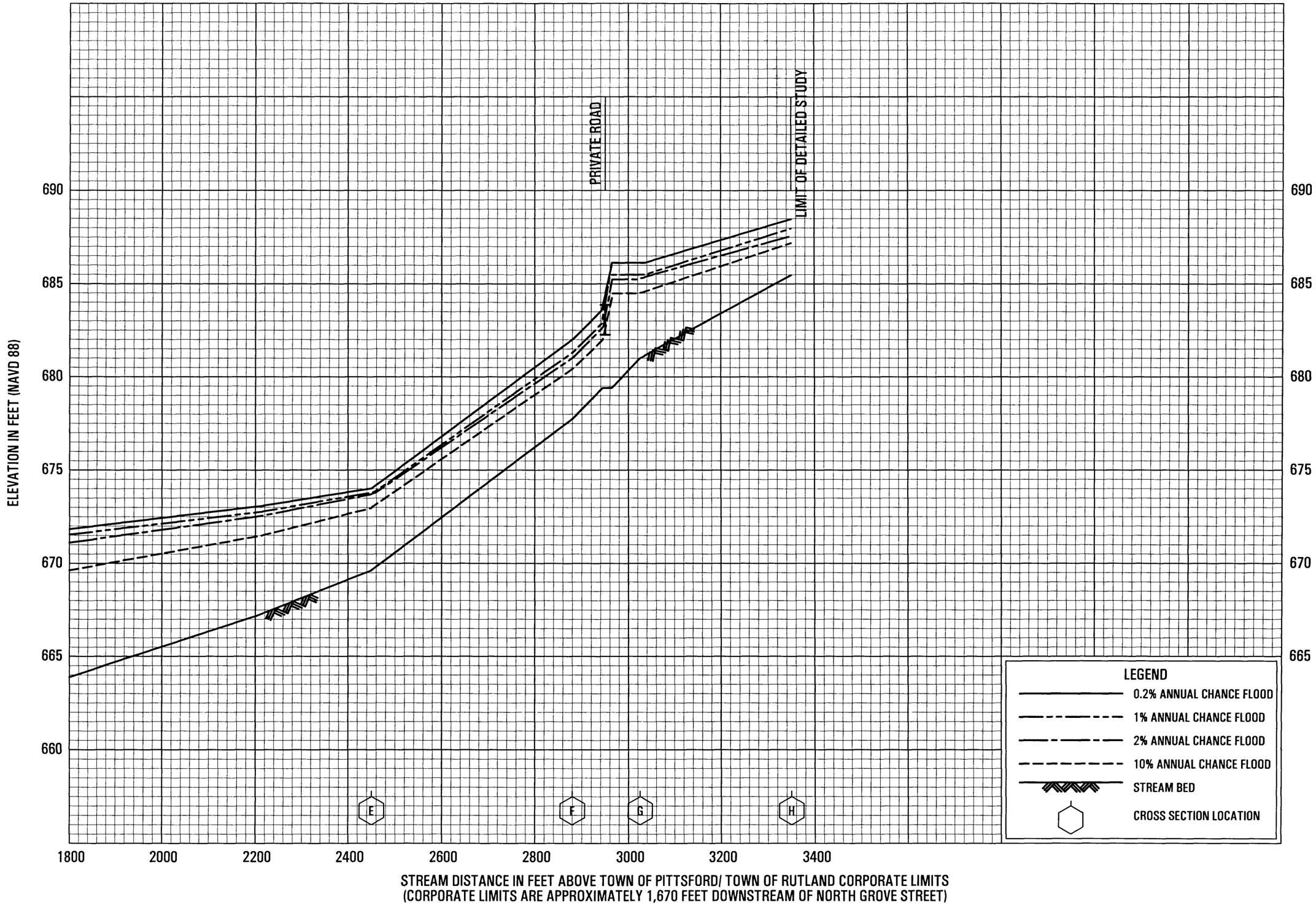

FLOOD PROFILES

PINNACLE RIDGE BROOK

FEDERAL EMERGENCY MANAGEMENT AGENCY

RUTLAND COUNTY, VT

(ALL JURISDICTIONS)

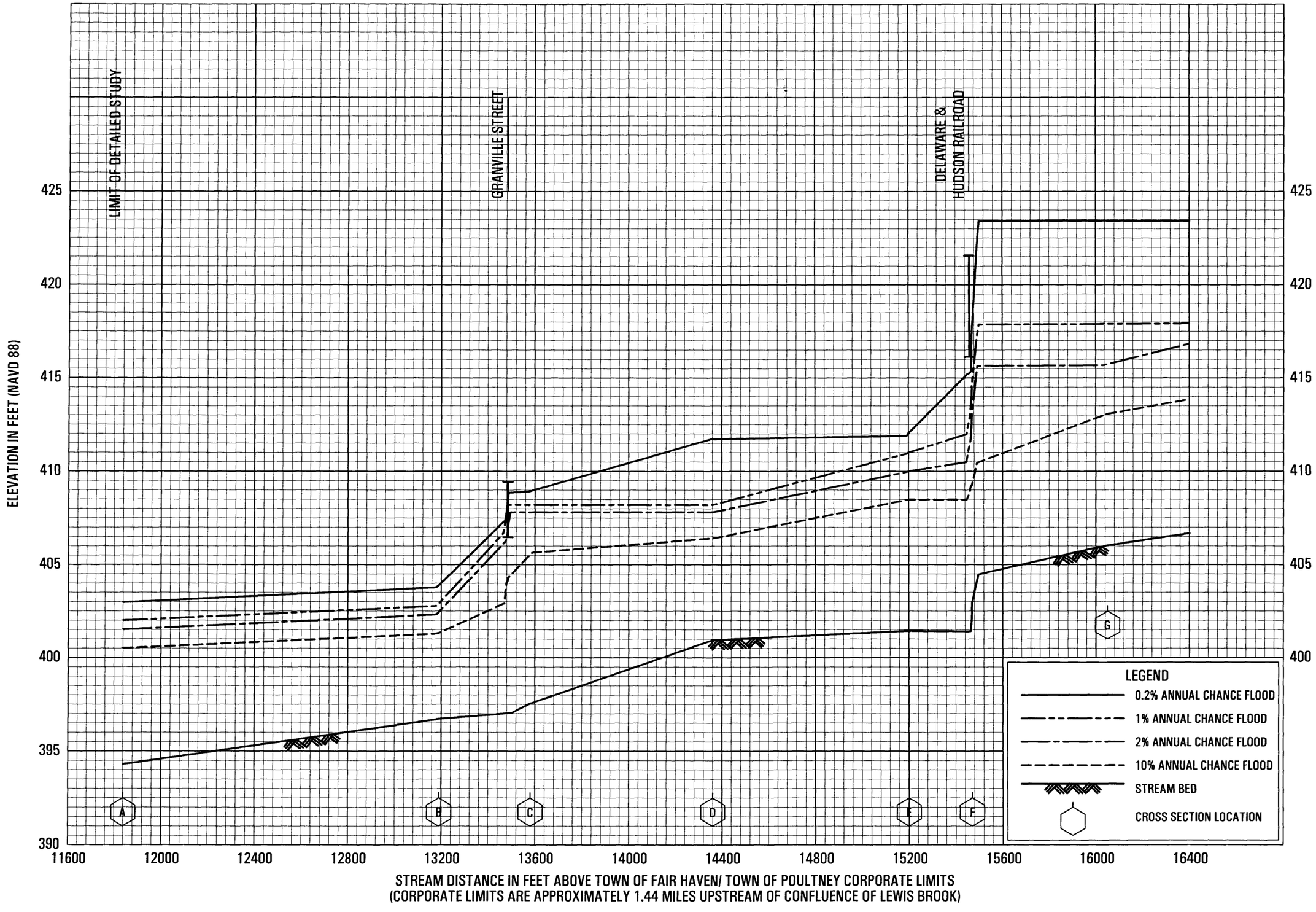

FLOOD PROFILES

POULTNEY RIVER

FEDERAL EMERGENCY MANAGEMENT AGENCY

RUTLAND COUNTY, VT

(ALL JURISDICTIONS)

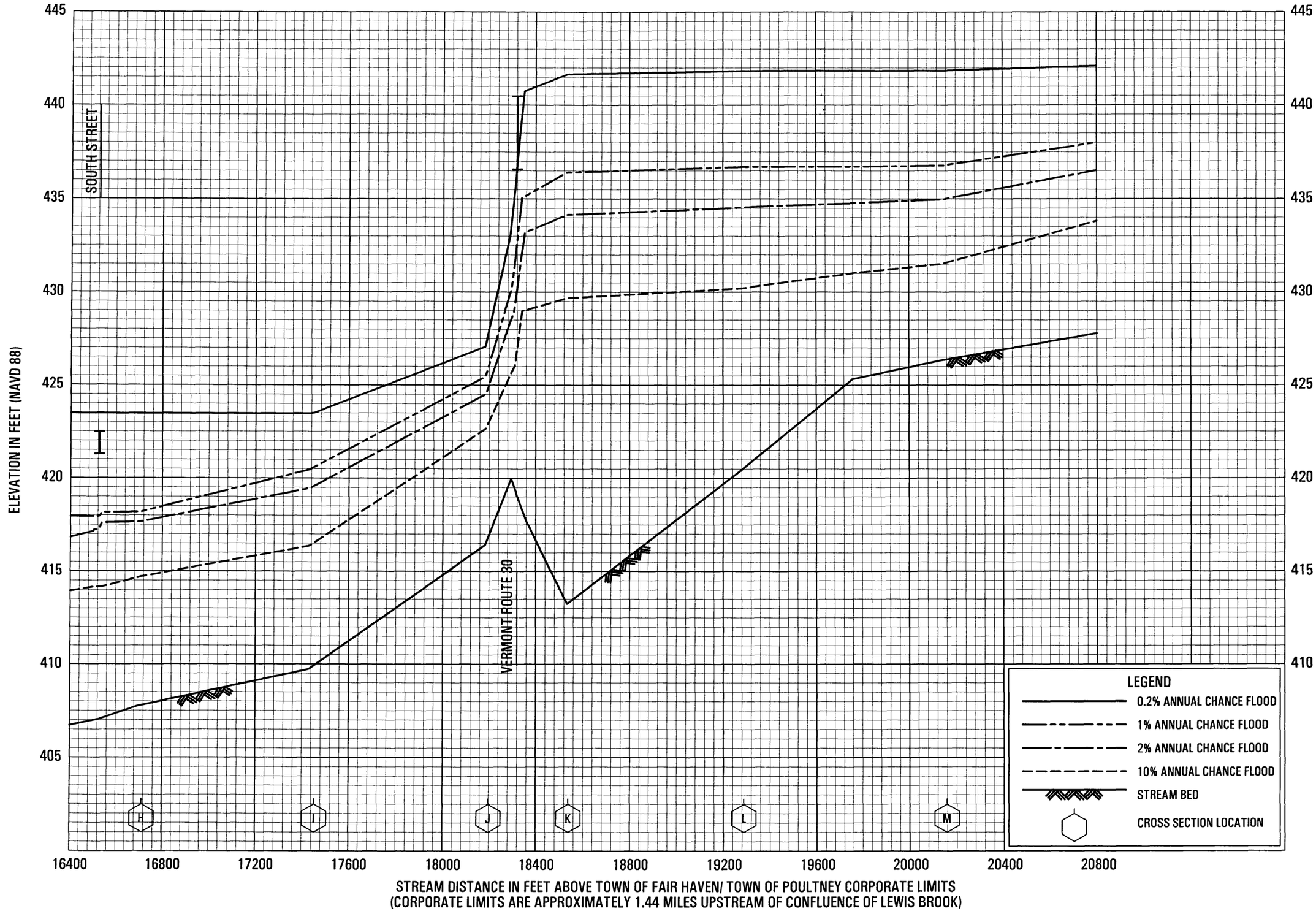

FLOOD PROFILES

POULTNEY RIVER

FEDERAL EMERGENCY MANAGEMENT AGENCY

RUTLAND COUNTY, VT

(ALL JURISDICTIONS)

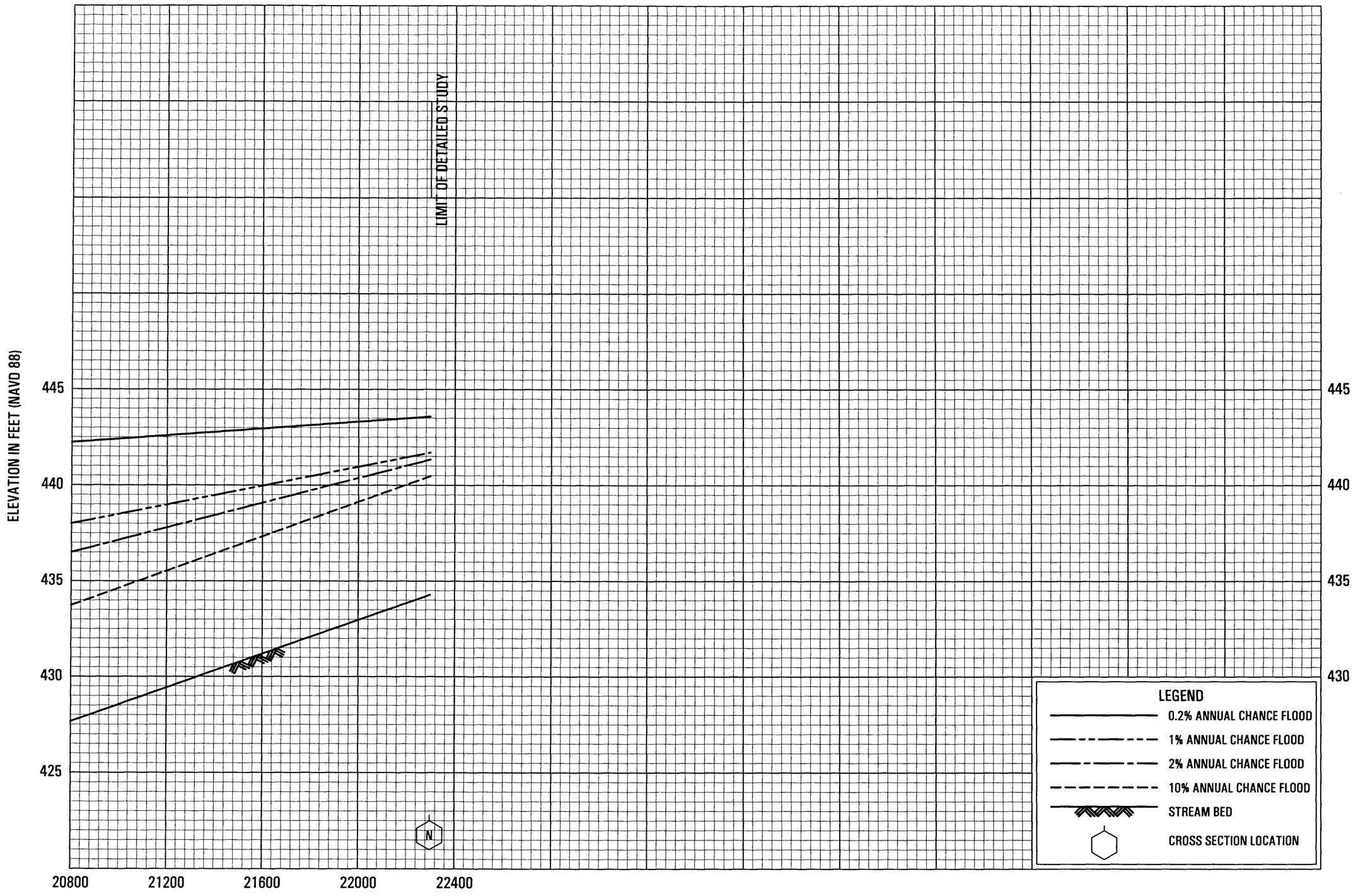

FLOOD PROFILES

POULTNEY RIVER

FEDERAL EMERGENCY MANAGEMENT AGENCY

RUTLAND COUNTY, VT

(ALL JURISDICTIONS)

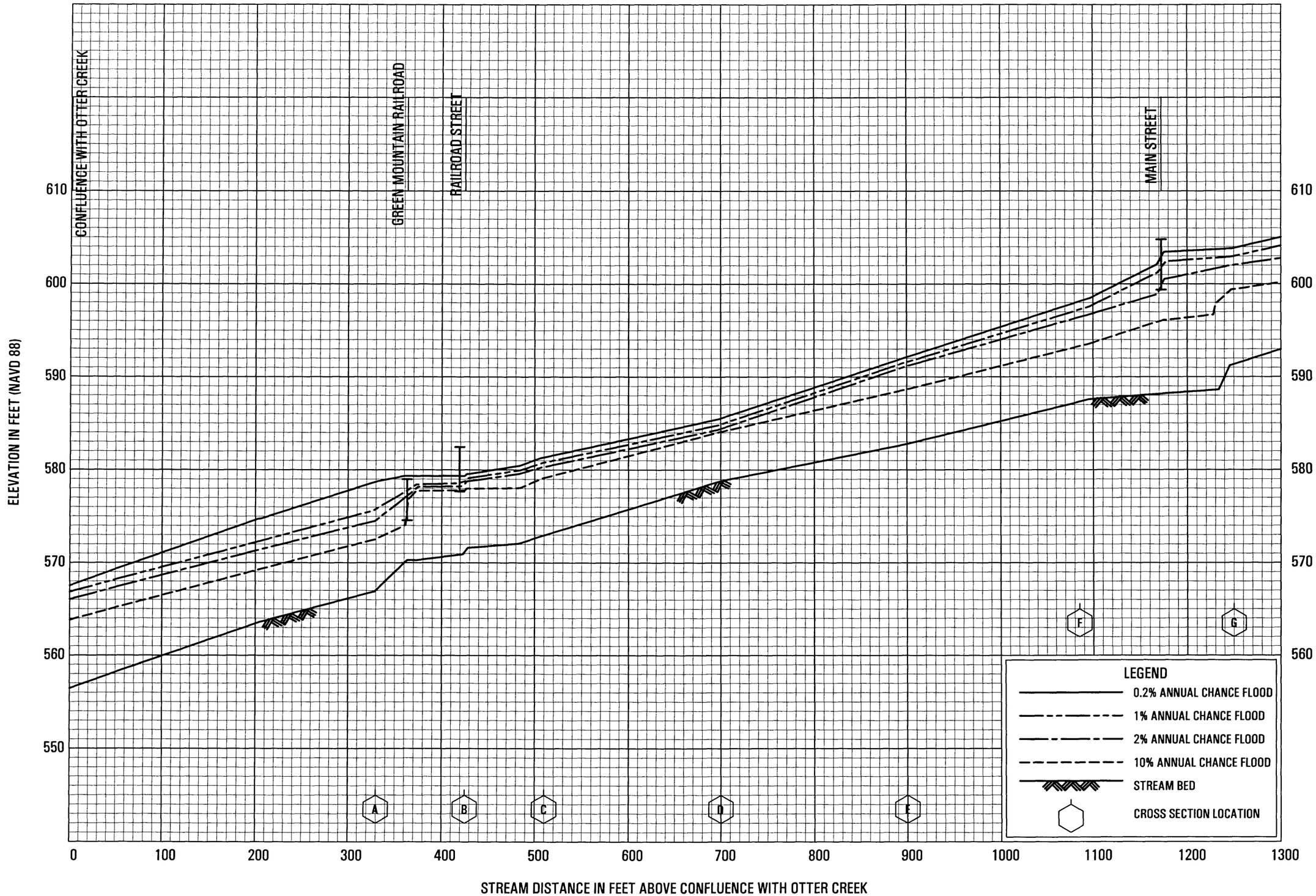

FLOOD PROFILES

ROARING BROOK

FEDERAL EMERGENCY MANAGEMENT AGENCY

RUTLAND COUNTY, VT

(ALL JURISDICTIONS)

118P

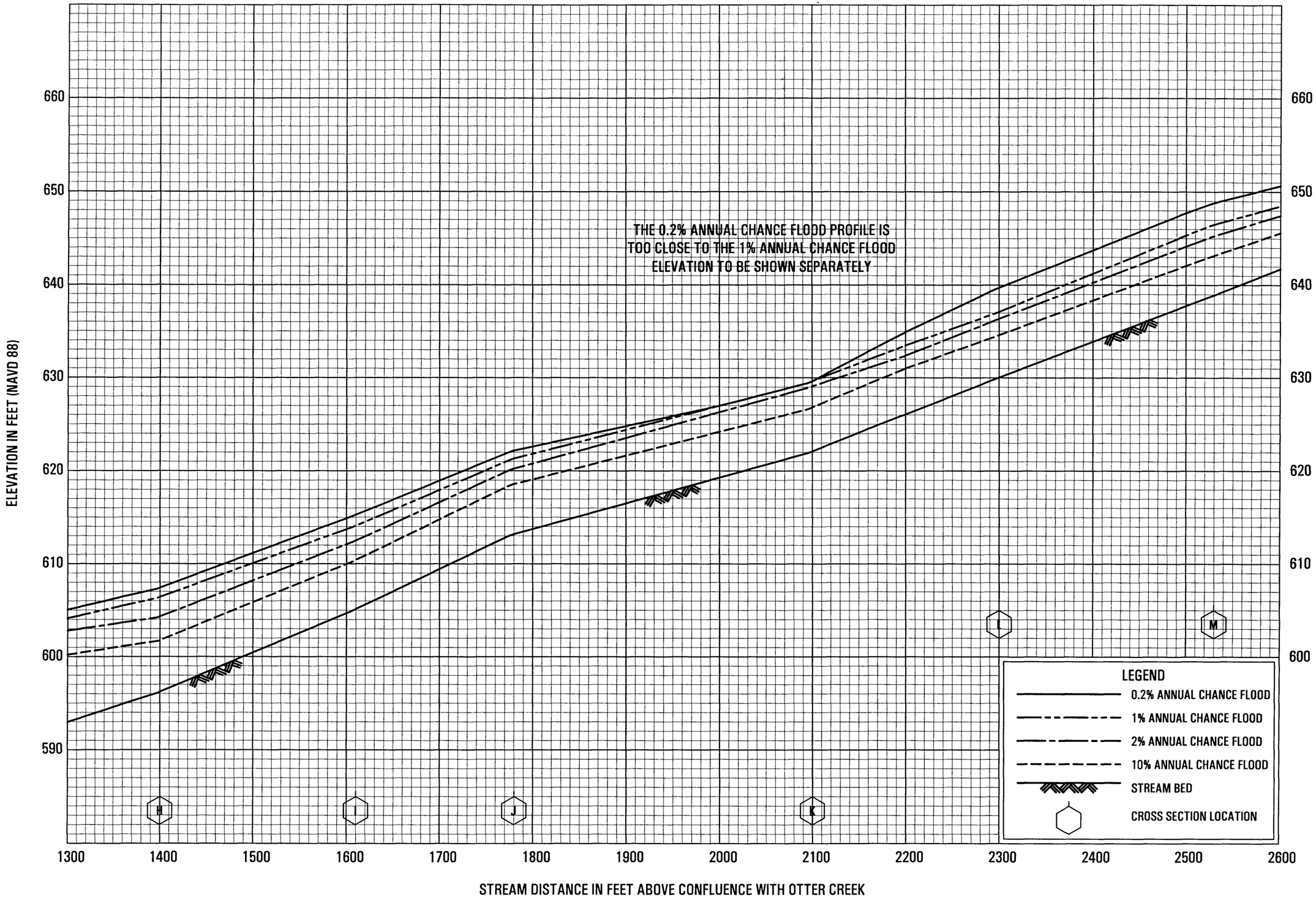

FLOOD PROFILES

ROARING BROOK

FEDERAL EMERGENCY MANAGEMENT AGENCY

RUTLAND COUNTY, VT

(ALL JURISDICTIONS)

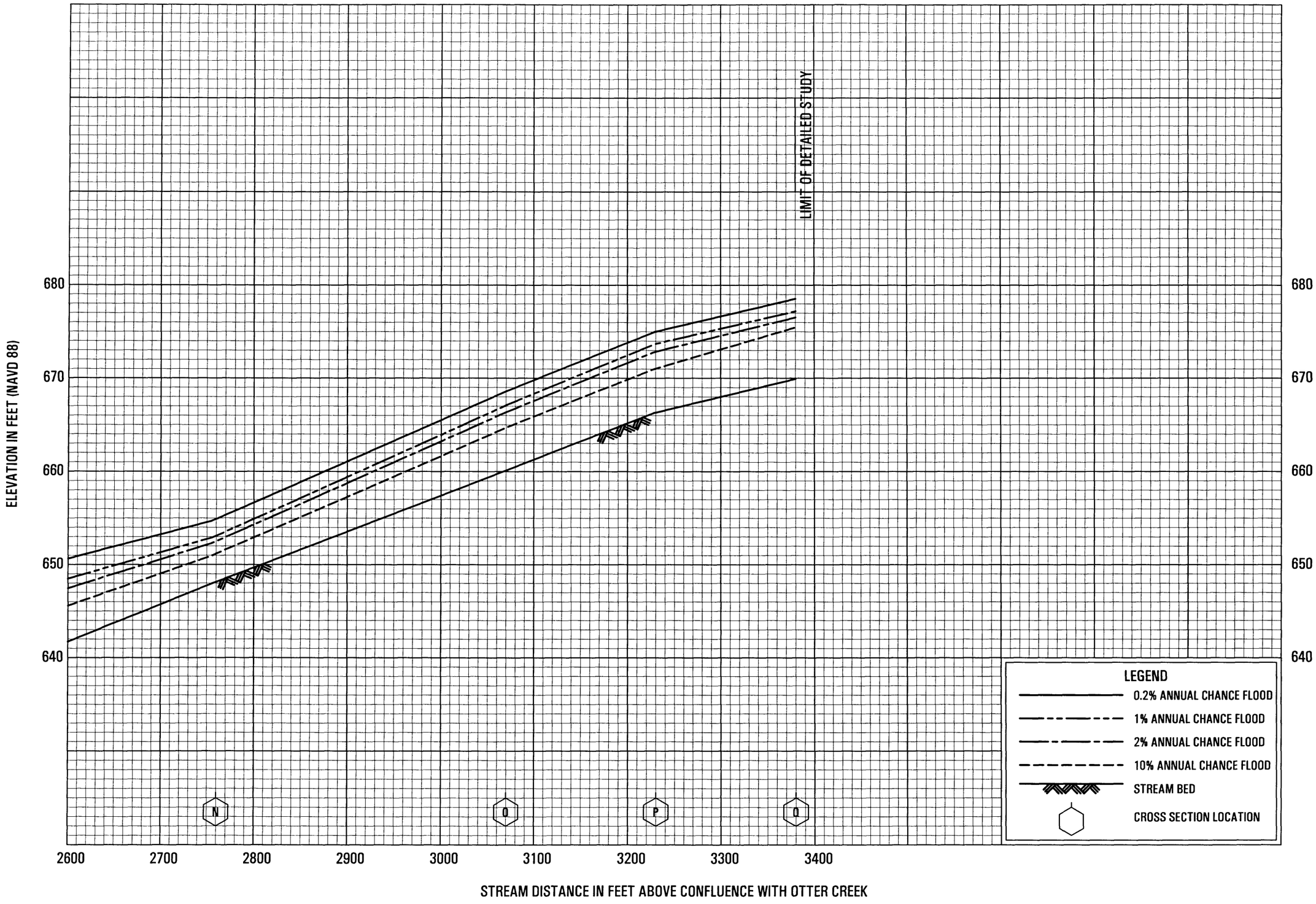

FLOOD PROFILES

ROARING BROOK

FEDERAL EMERGENCY MANAGEMENT AGENCY

RUTLAND COUNTY, VT

(ALL JURISDICTIONS)

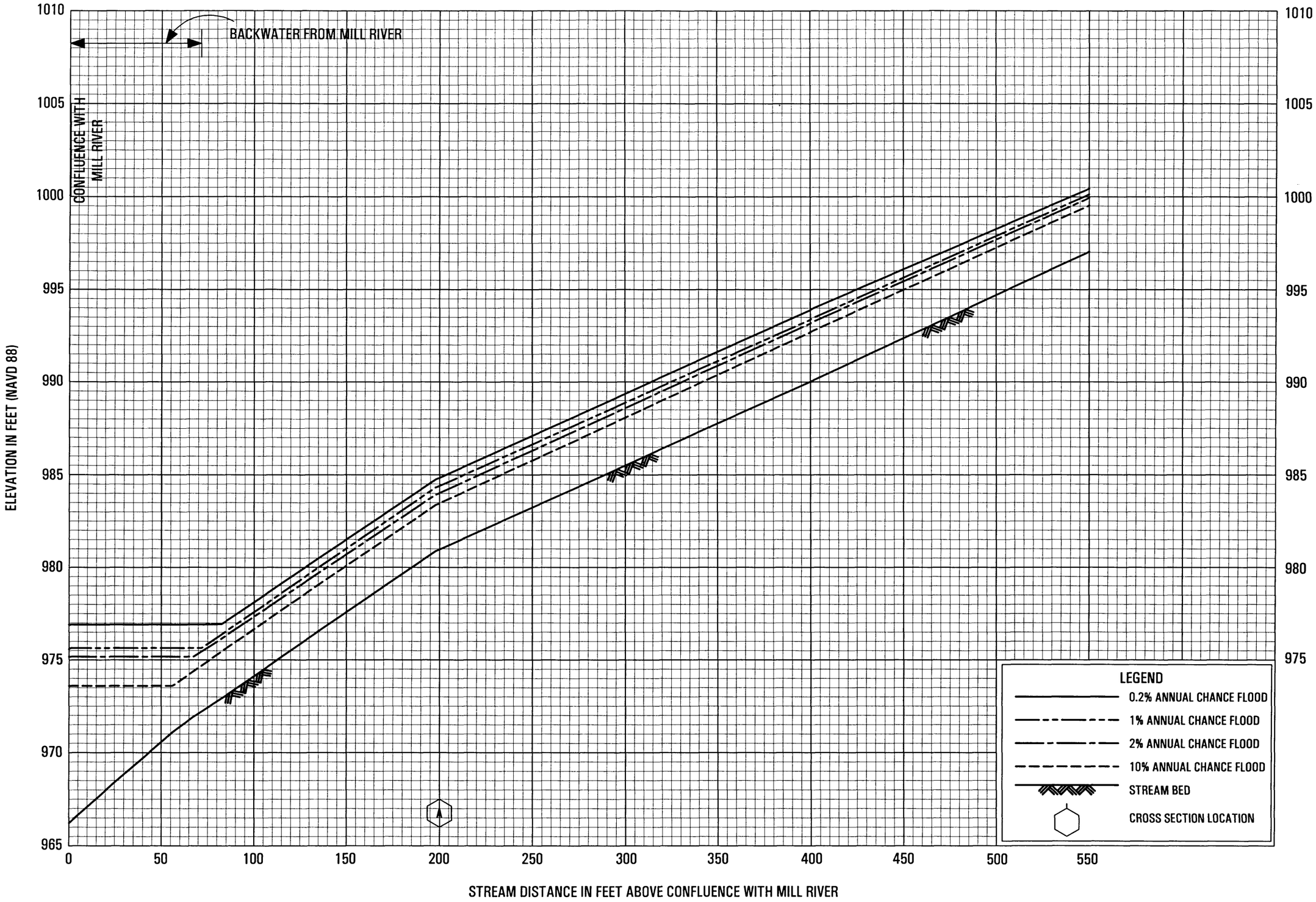

FLOOD PROFILES

SHREWSBURY BROOK

FEDERAL EMERGENCY MANAGEMENT AGENCY

RUTLAND COUNTY, VT

(ALL JURISDICTIONS)

121P

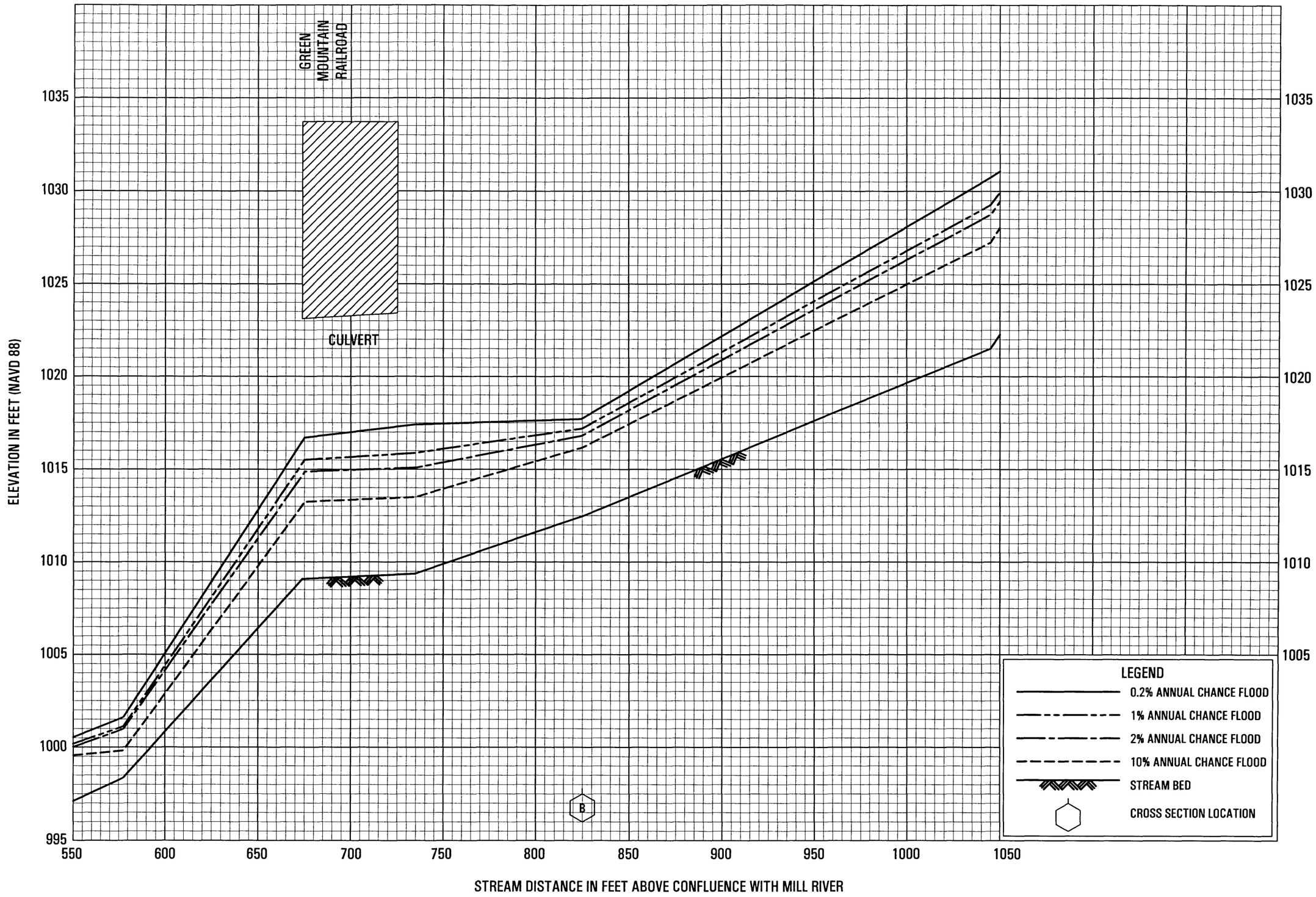

FLOOD PROFILES

SHREWSBURY BROOK

FEDERAL EMERGENCY MANAGEMENT AGENCY

RUTLAND COUNTY, VT

(ALL JURISDICTIONS)

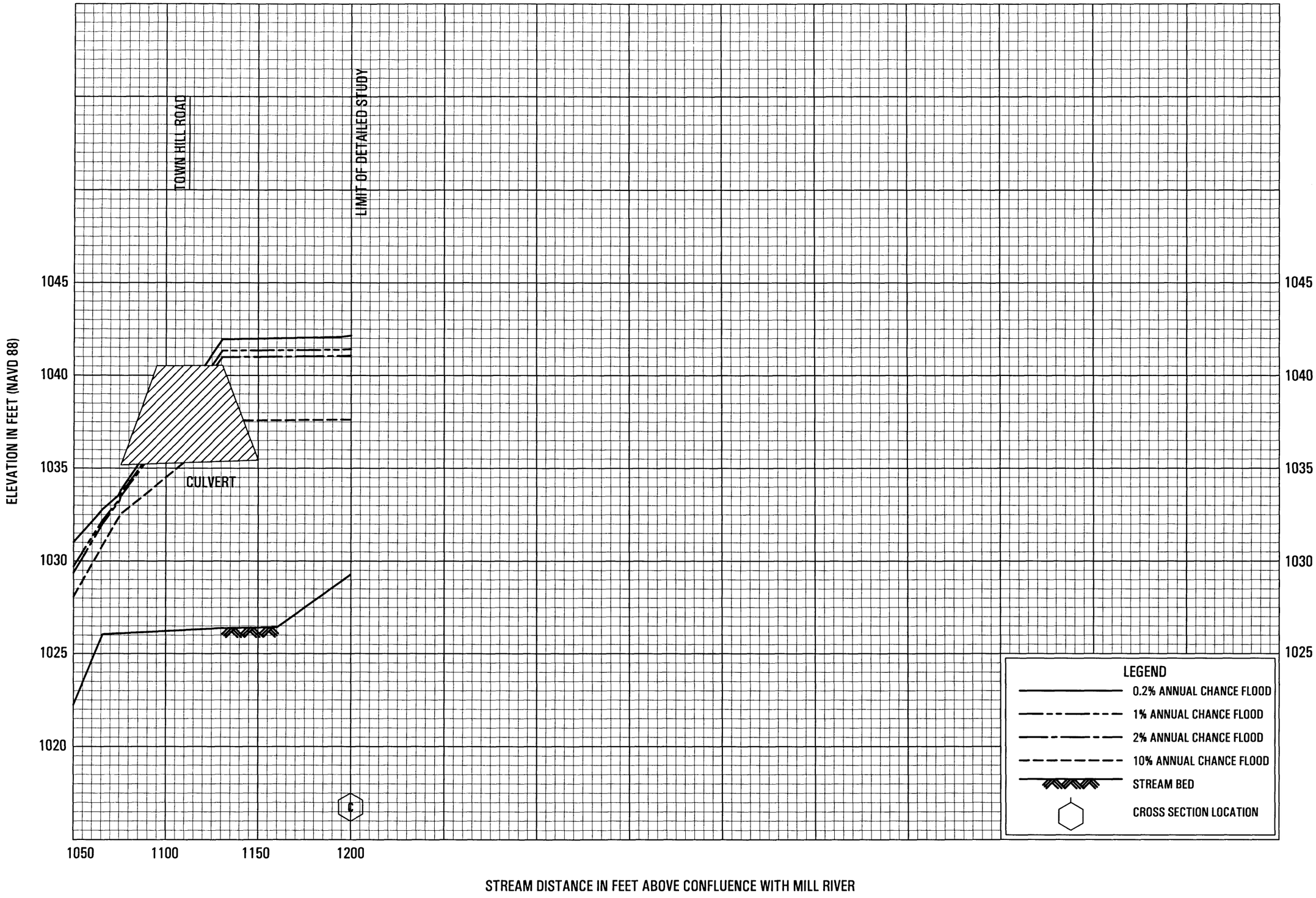

FLOOD PROFILES

SHREWSBURY BROOK

FEDERAL EMERGENCY MANAGEMENT AGENCY

RUTLAND COUNTY, VT

(ALL JURISDICTIONS)

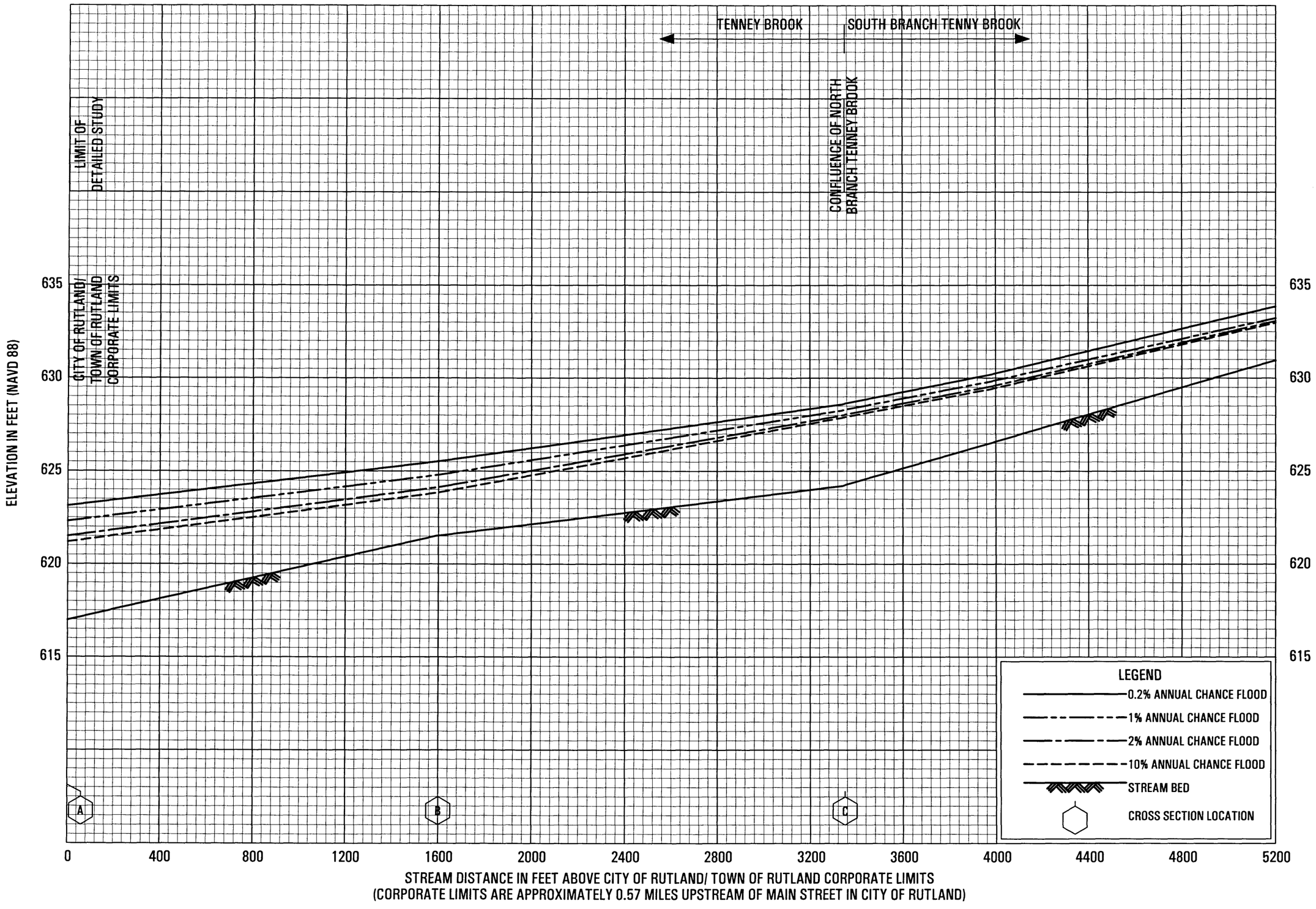

FLOOD PROFILES

TENNY BROOK - SOUTH BRANCH TENNY BROOK

FEDERAL EMERGENCY MANAGEMENT AGENCY

RUTLAND COUNTY, VT

(ALL JURISDICTIONS)

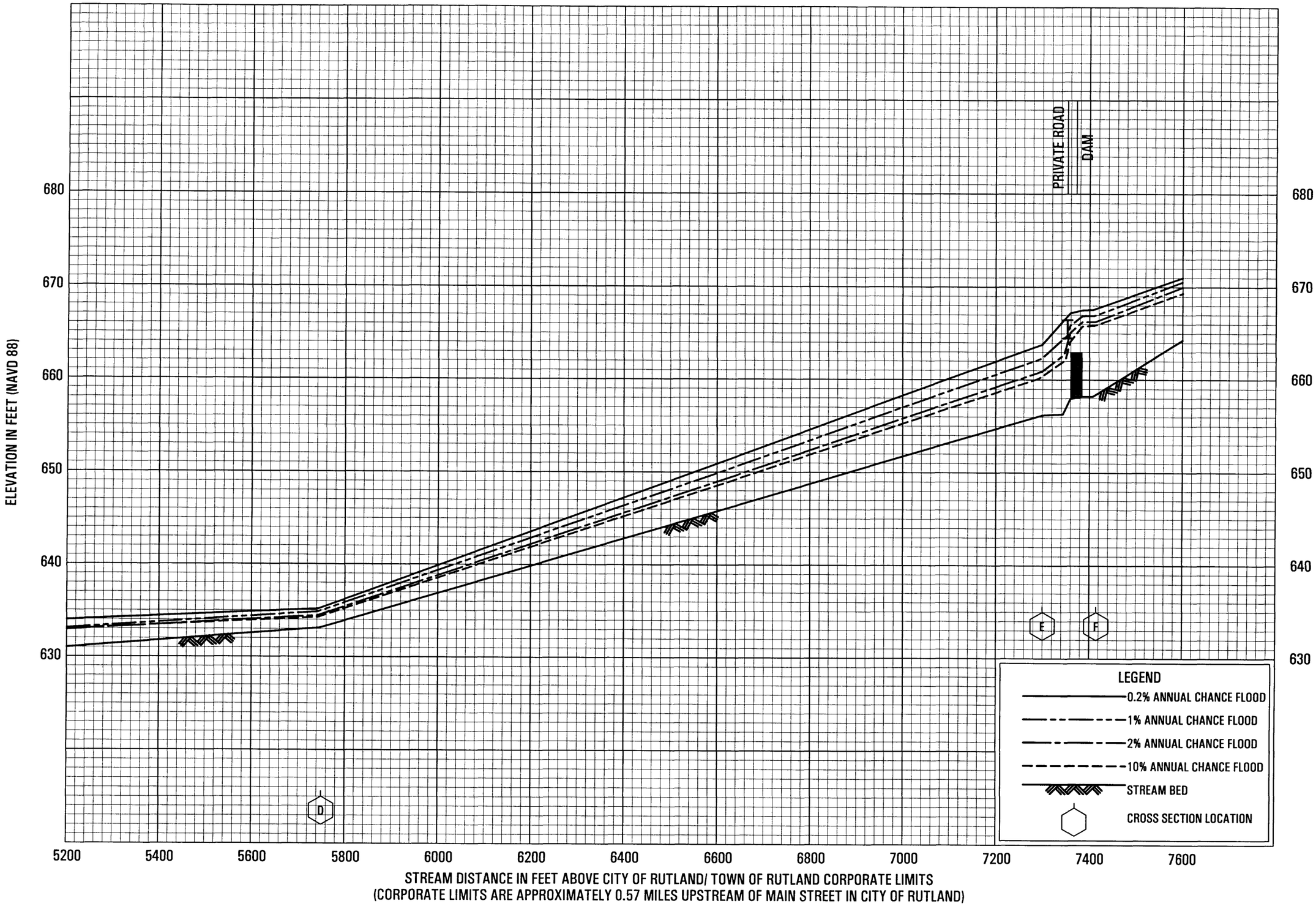

FLOOD PROFILES

TENNY BROOK - SOUTH BRANCH TENNY BROOK

FEDERAL EMERGENCY MANAGEMENT AGENCY

RUTLAND COUNTY, VT

(ALL JURISDICTIONS)

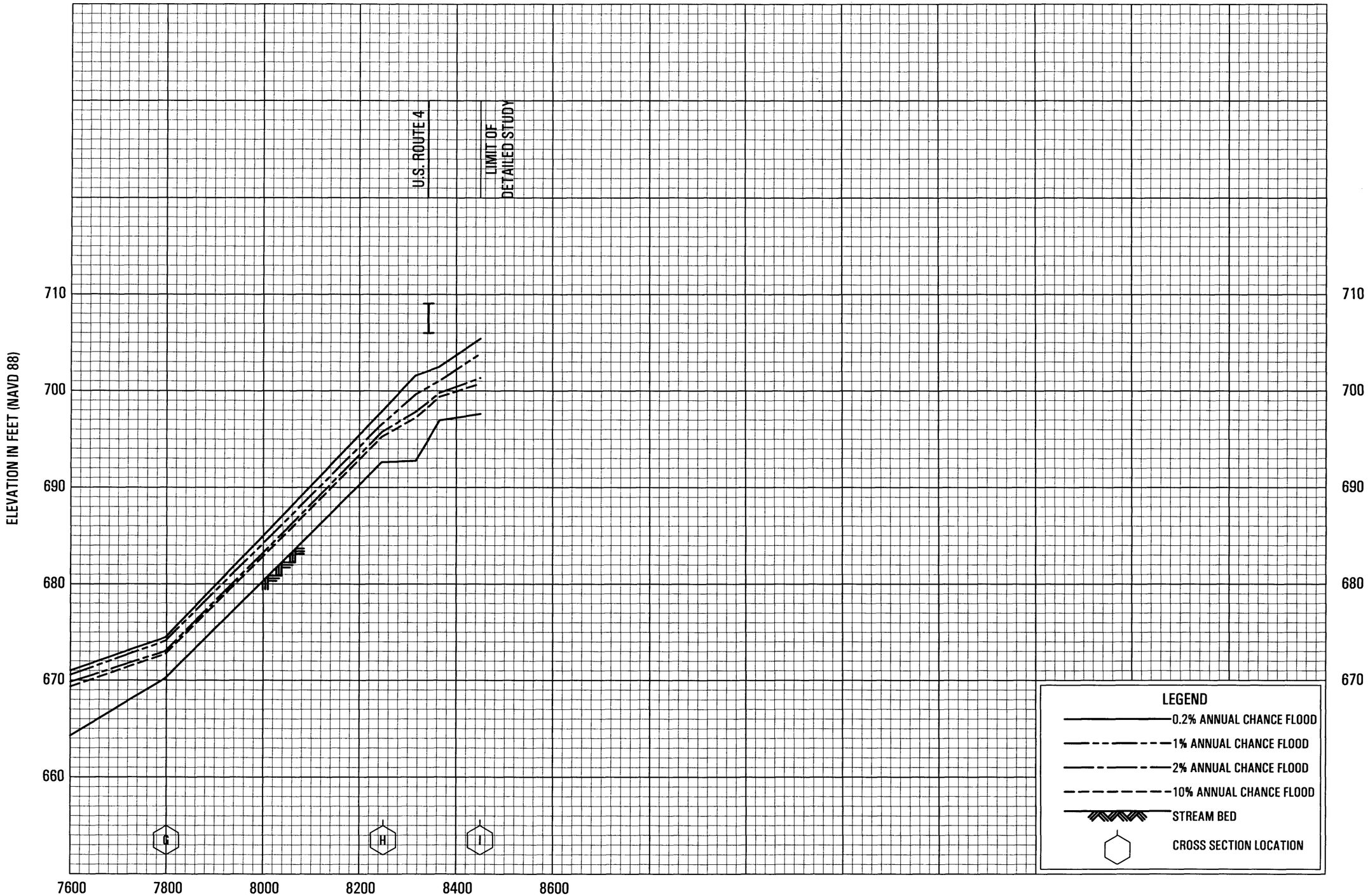

FLOOD PROFILES

TENNY BROOK - SOUTH BRANCH TENNY BROOK

FEDERAL EMERGENCY MANAGEMENT AGENCY

RUTLAND COUNTY, VT

(ALL JURISDICTIONS)

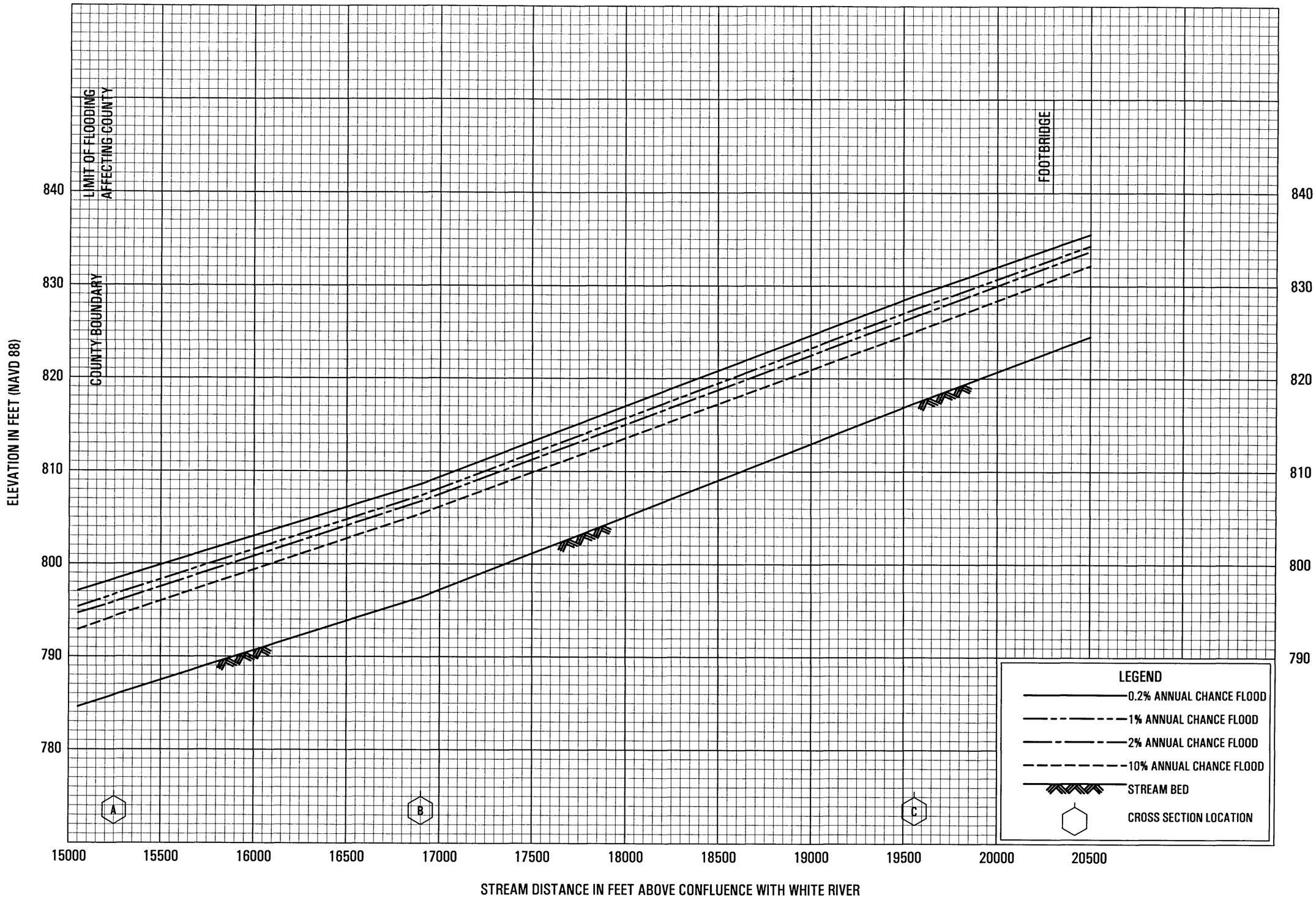

FLOOD PROFILES

TWEED RIVER - SOUTH BRANCH TWEED RIVER

FEDERAL EMERGENCY MANAGEMENT AGENCY

RUTLAND COUNTY, VT

(ALL JURISDICTIONS)

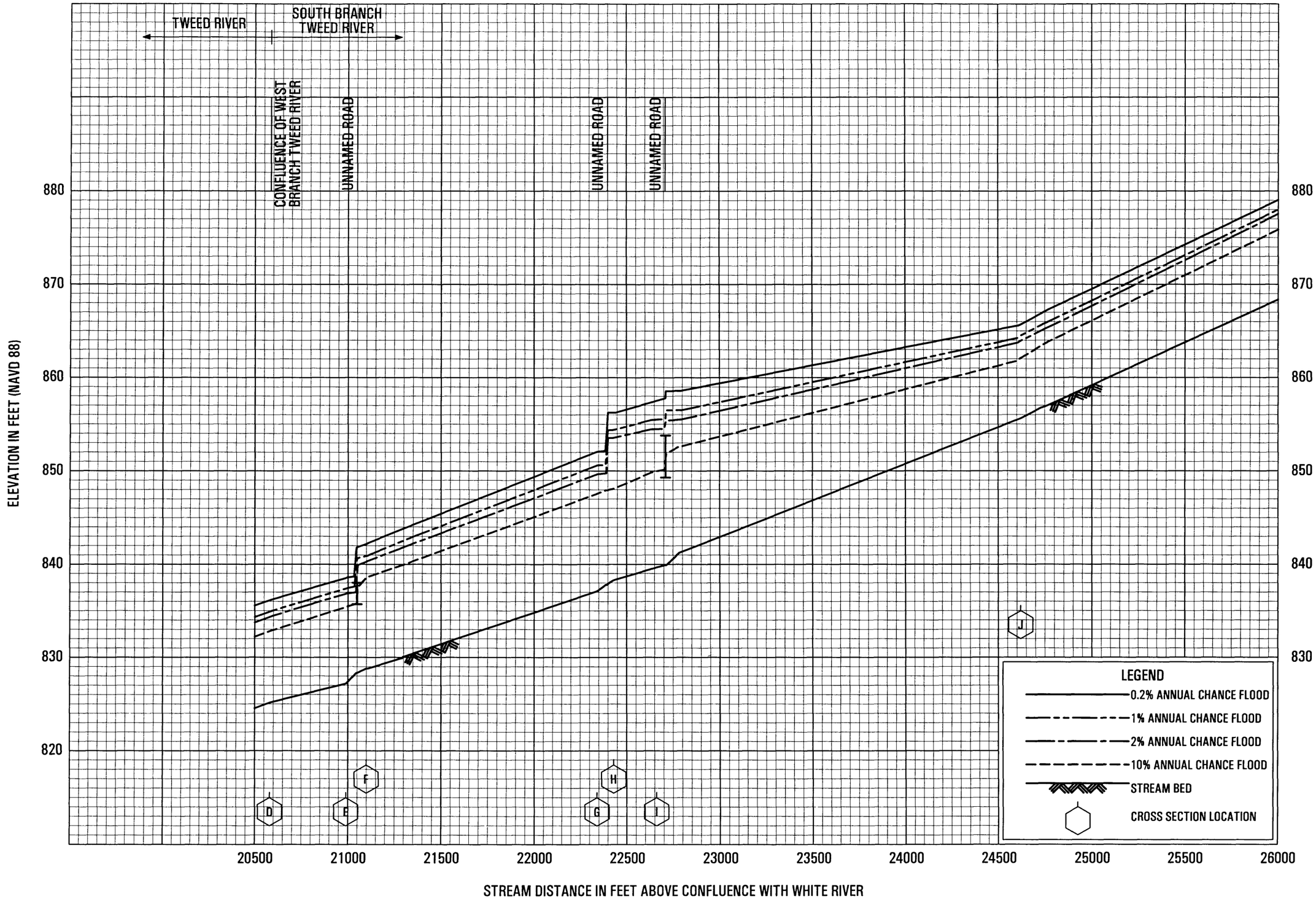

FLOOD PROFILES

TWEED RIVER - SOUTH BRANCH TWEED RIVER

FEDERAL EMERGENCY MANAGEMENT AGENCY

RUTLAND COUNTY, VT

(ALL JURISDICTIONS)

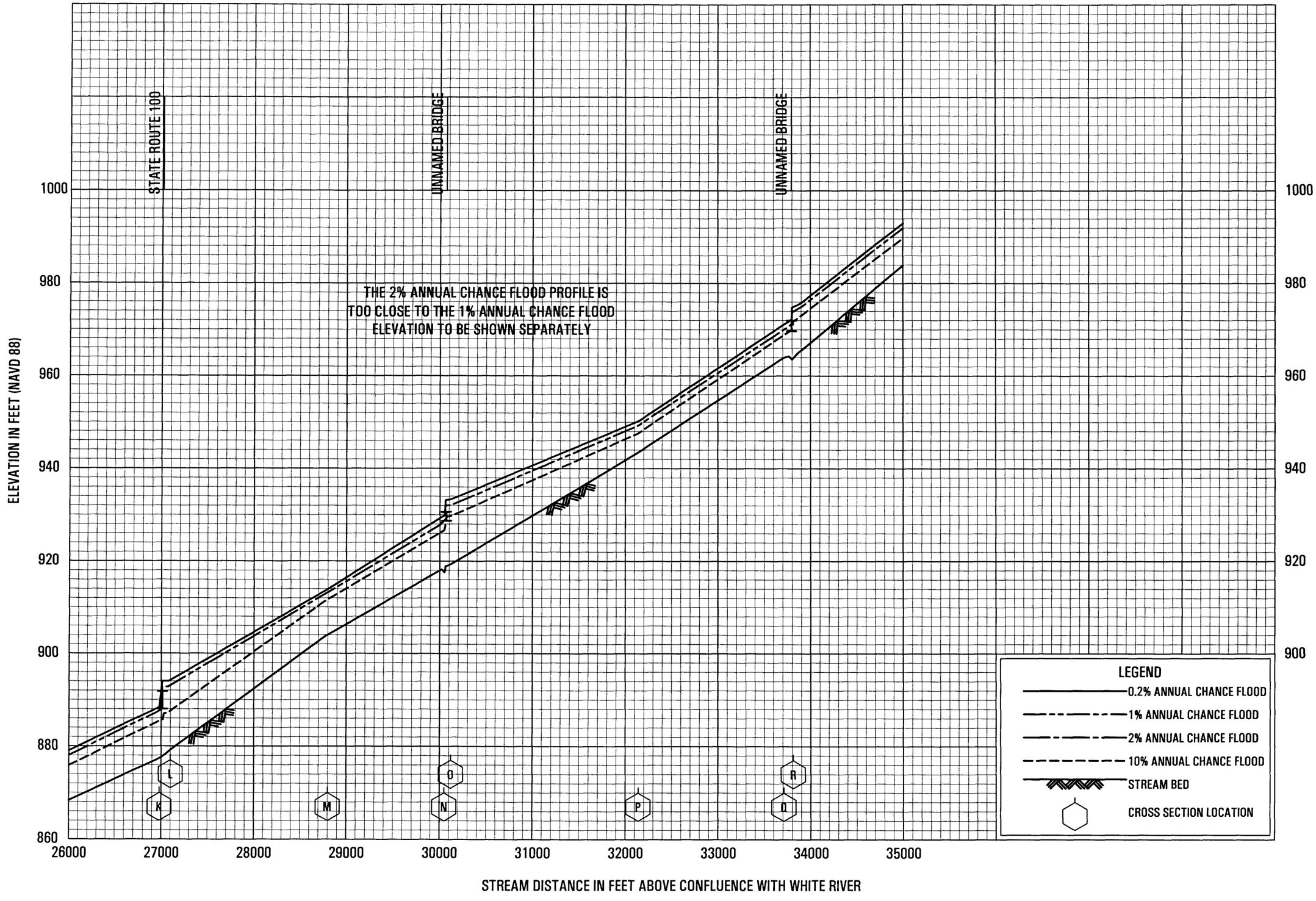

FLOOD PROFILES

TWEED RIVER - SOUTH BRANCH TWEED RIVER

FEDERAL EMERGENCY MANAGEMENT AGENCY

RUTLAND COUNTY, VT

(ALL JURISDICTIONS)

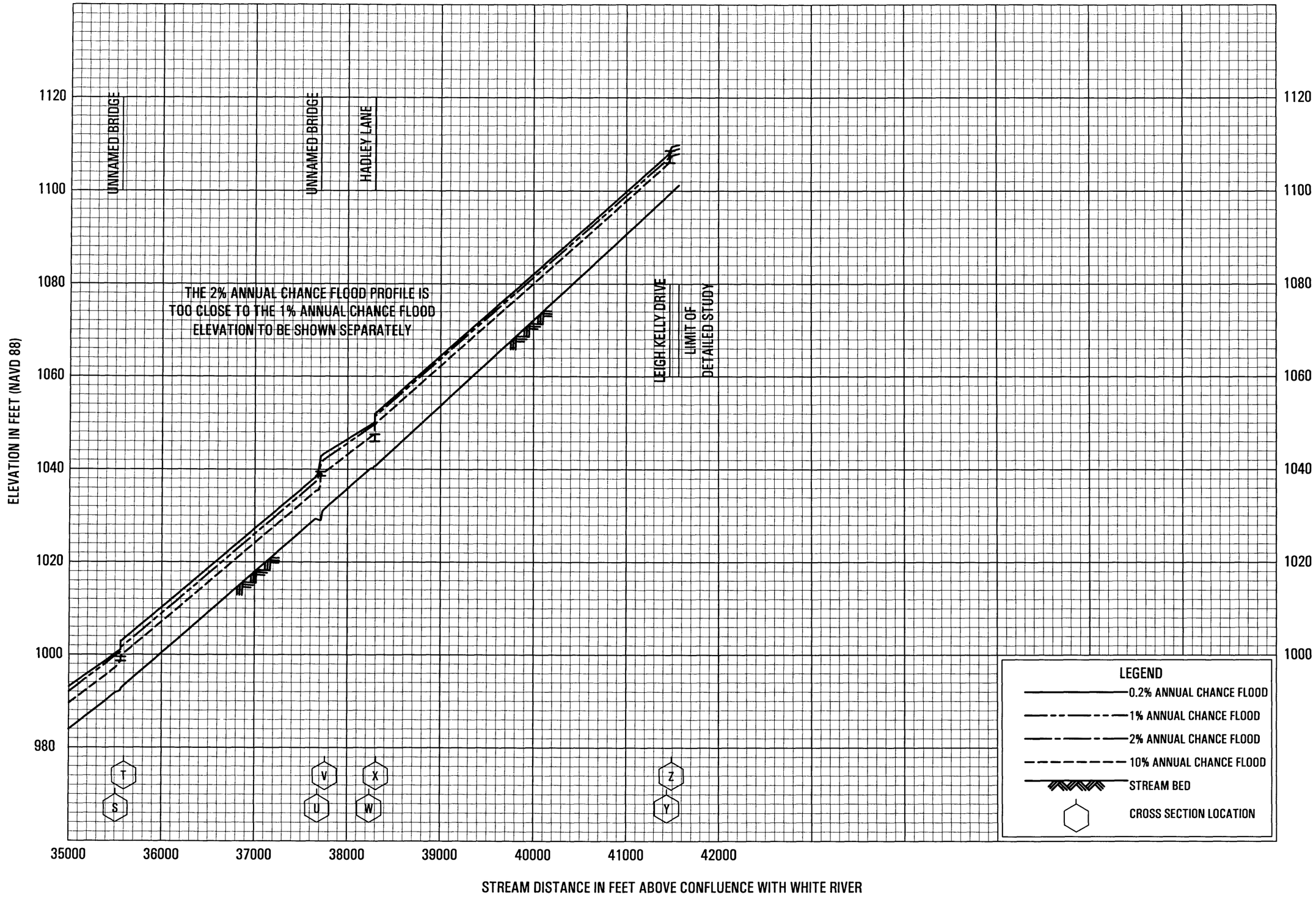

FLOOD PROFILES

TWEED RIVER - SOUTH BRANCH TWEED RIVER

FEDERAL EMERGENCY MANAGEMENT AGENCY

RUTLAND COUNTY, VT

(ALL JURISDICTIONS)

130P

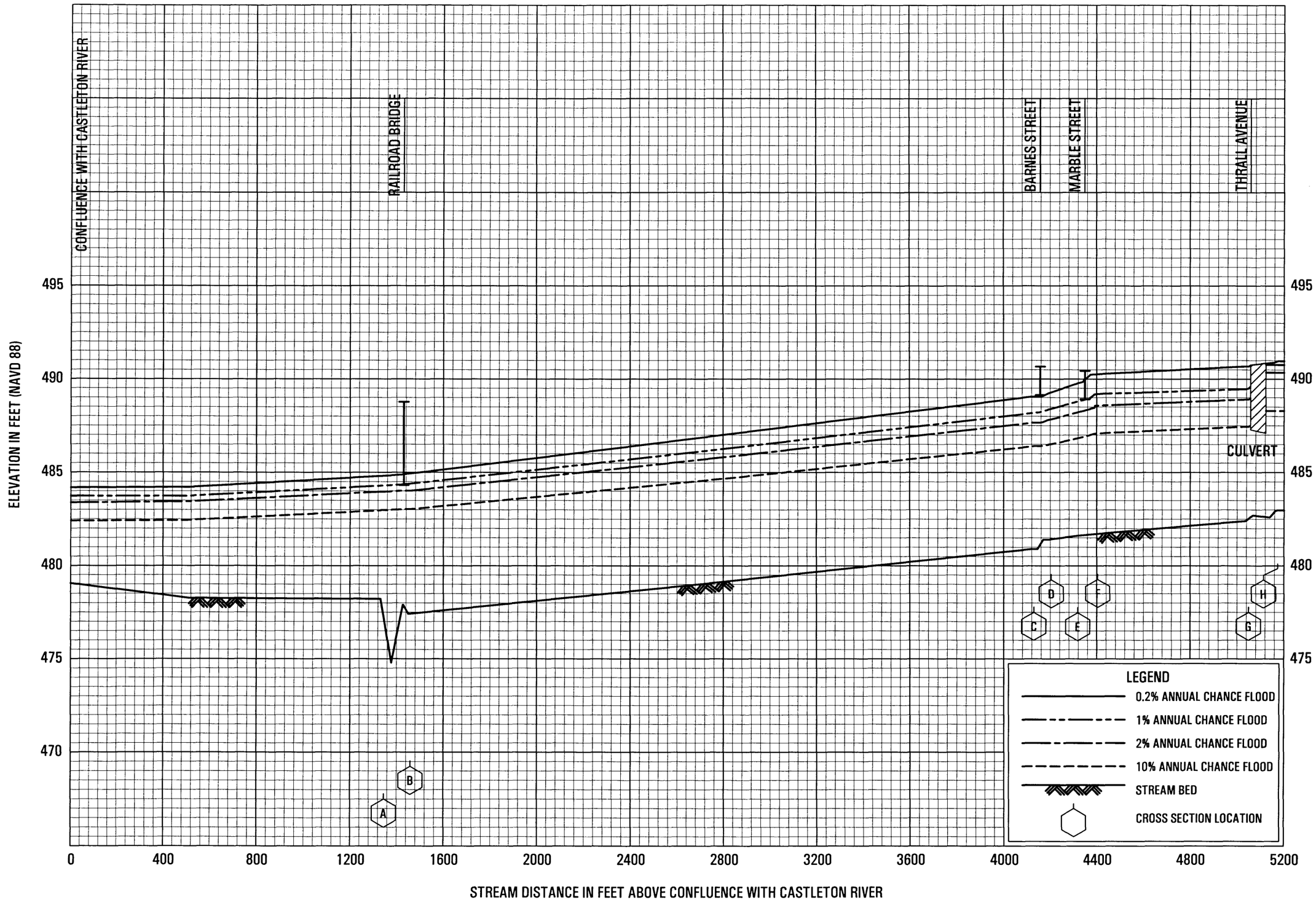

FLOOD PROFILES

URBAN LATERAL

FEDERAL EMERGENCY MANAGEMENT AGENCY

RUTLAND COUNTY, VT

(ALL JURISDICTIONS)

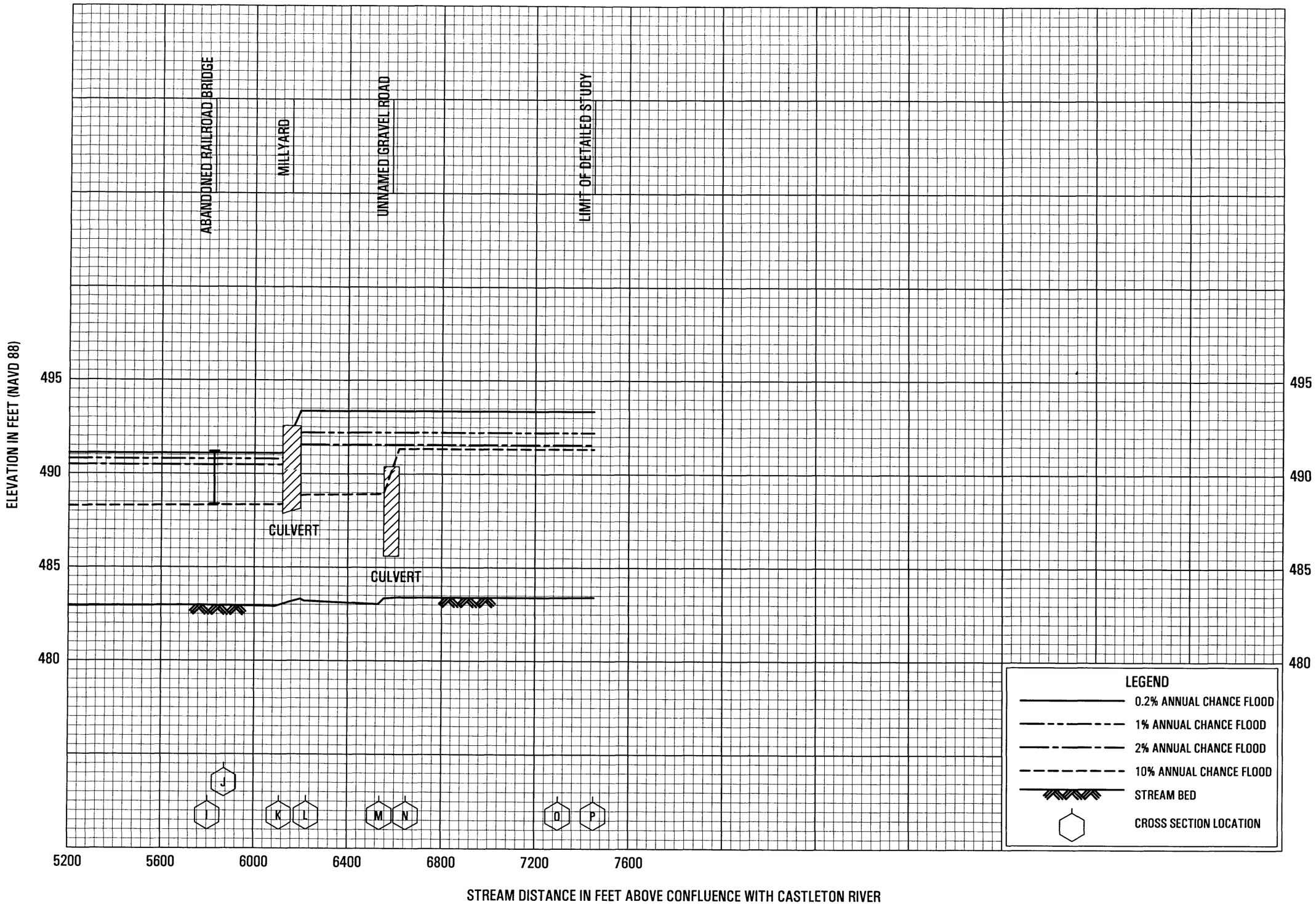

FLOOD PROFILES

URBAN LATERAL

FEDERAL EMERGENCY MANAGEMENT AGENCY

RUTLAND COUNTY, VT

(ALL JURISDICTIONS)

132P

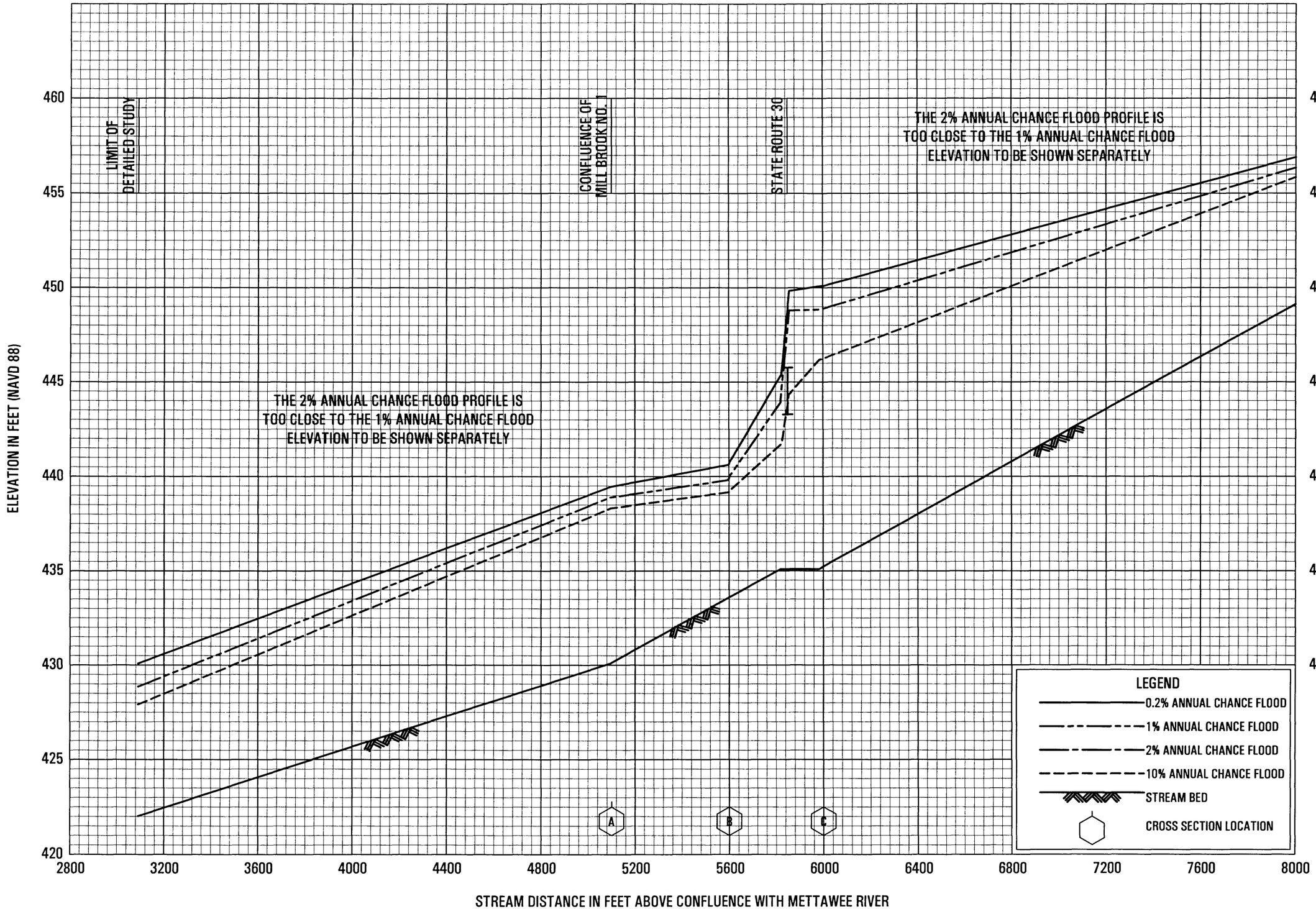

FLOOD PROFILES

WELLS BROOK

FEDERAL EMERGENCY MANAGEMENT AGENCY

RUTLAND COUNTY, VT

(ALL JURISDICTIONS)

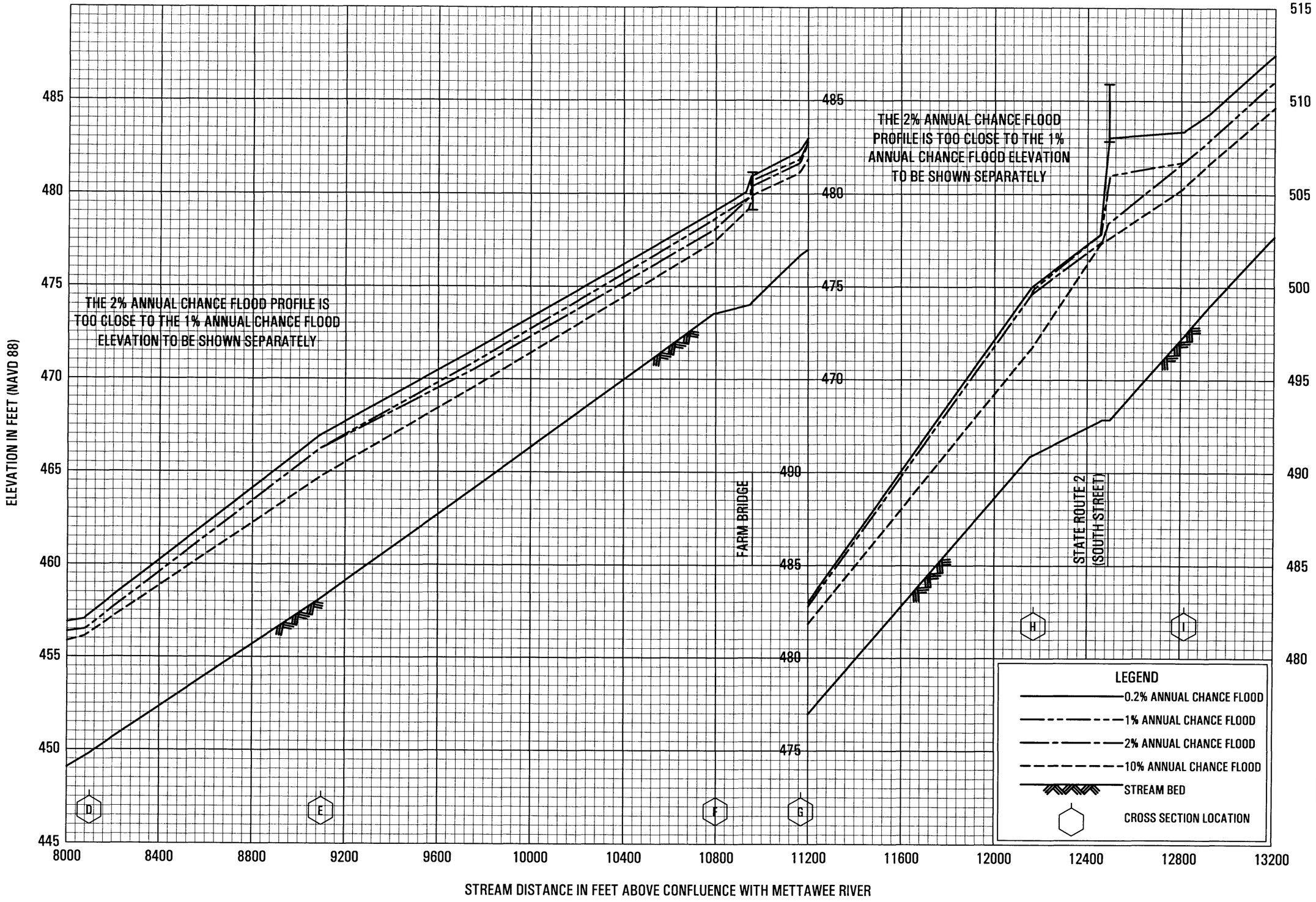

FLOOD PROFILES

WELLS BROOK

FEDERAL EMERGENCY MANAGEMENT AGENCY

RUTLAND COUNTY, VT

(ALL JURISDICTIONS)

134P

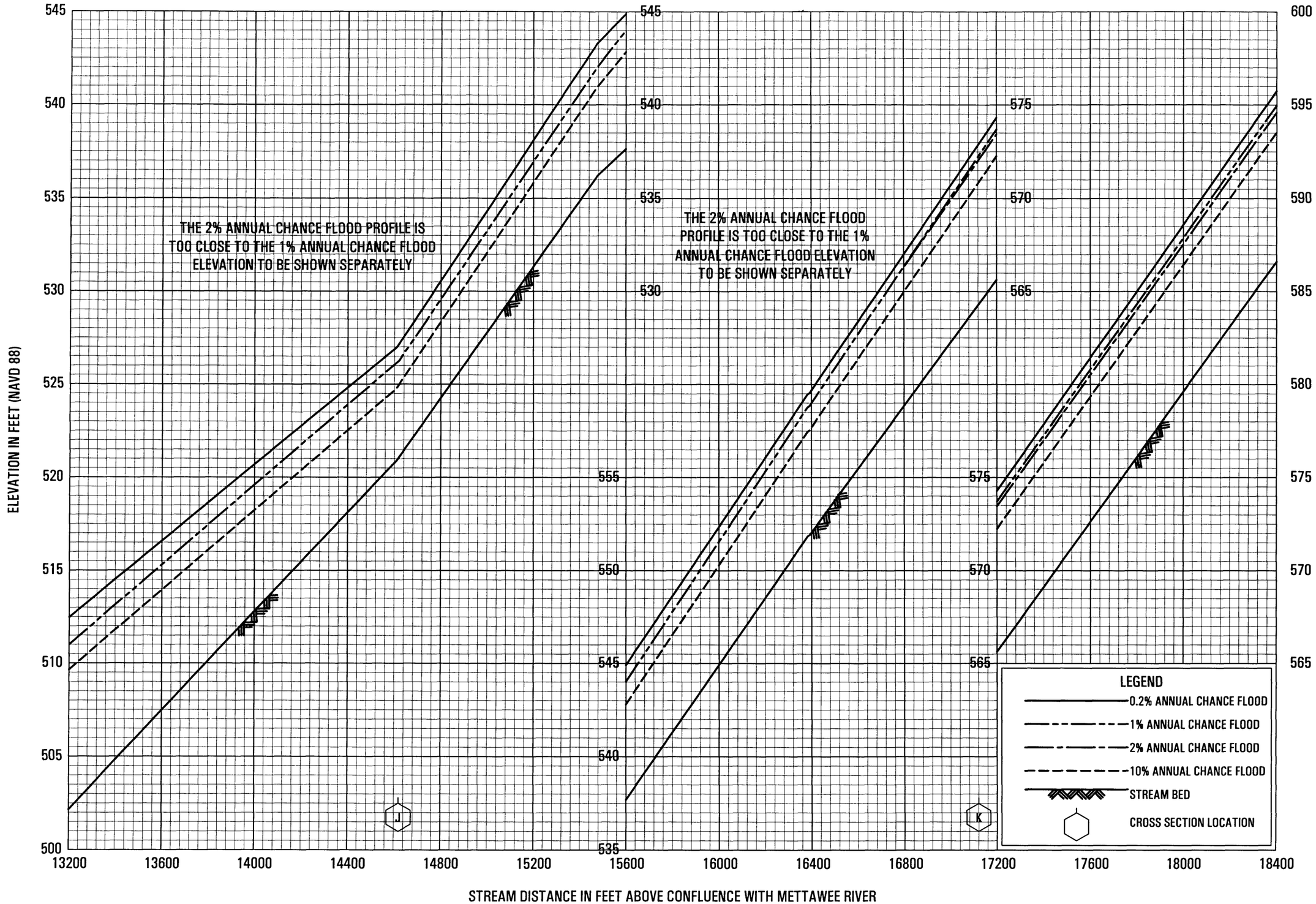

FLOOD PROFILES

WELLS BROOK

FEDERAL EMERGENCY MANAGEMENT AGENCY

RUTLAND COUNTY, VT

(ALL JURISDICTIONS)

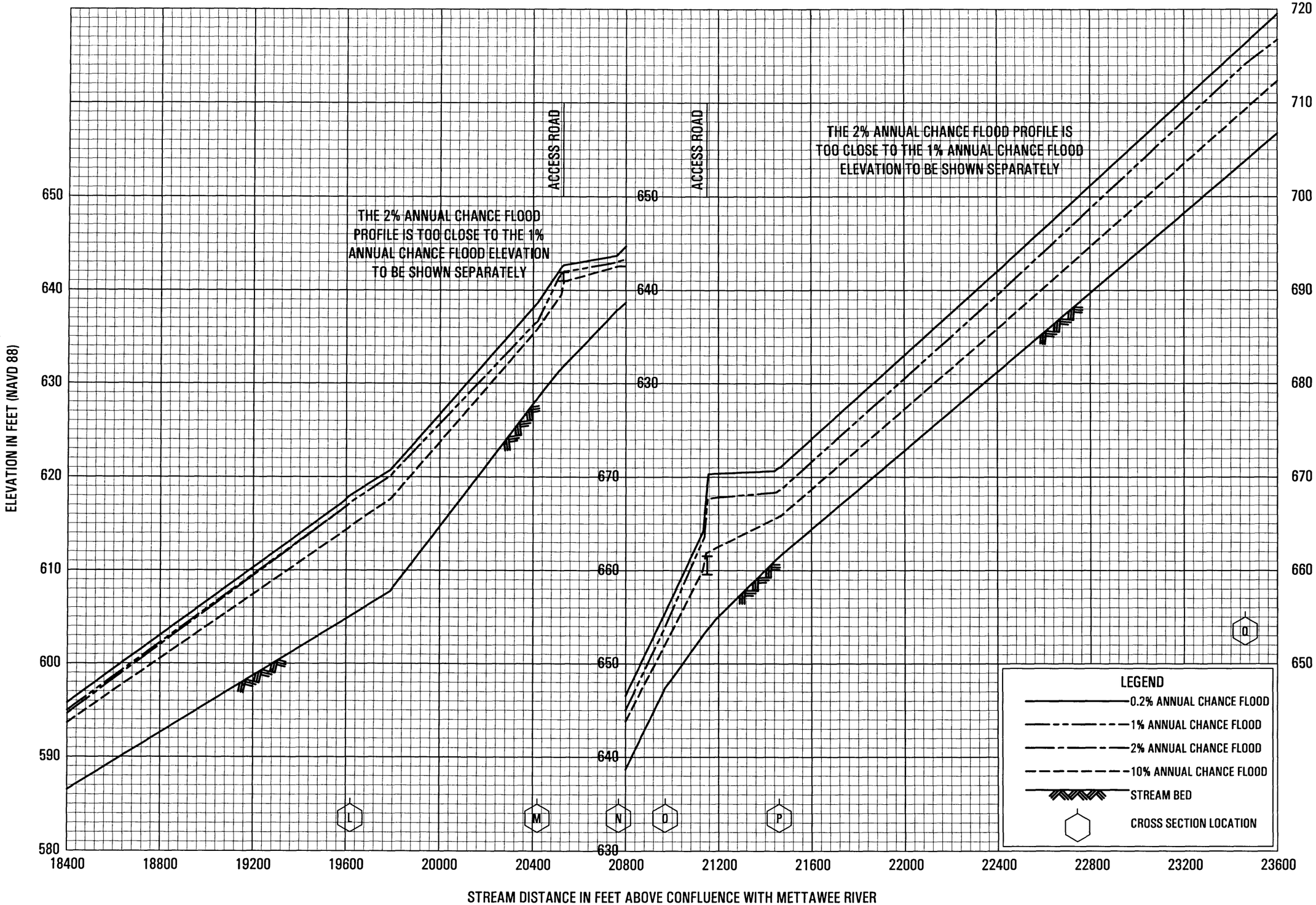

FLOOD PROFILES

WELLS BROOK

FEDERAL EMERGENCY MANAGEMENT AGENCY

RUTLAND COUNTY, VT

(ALL JURISDICTIONS)

136P

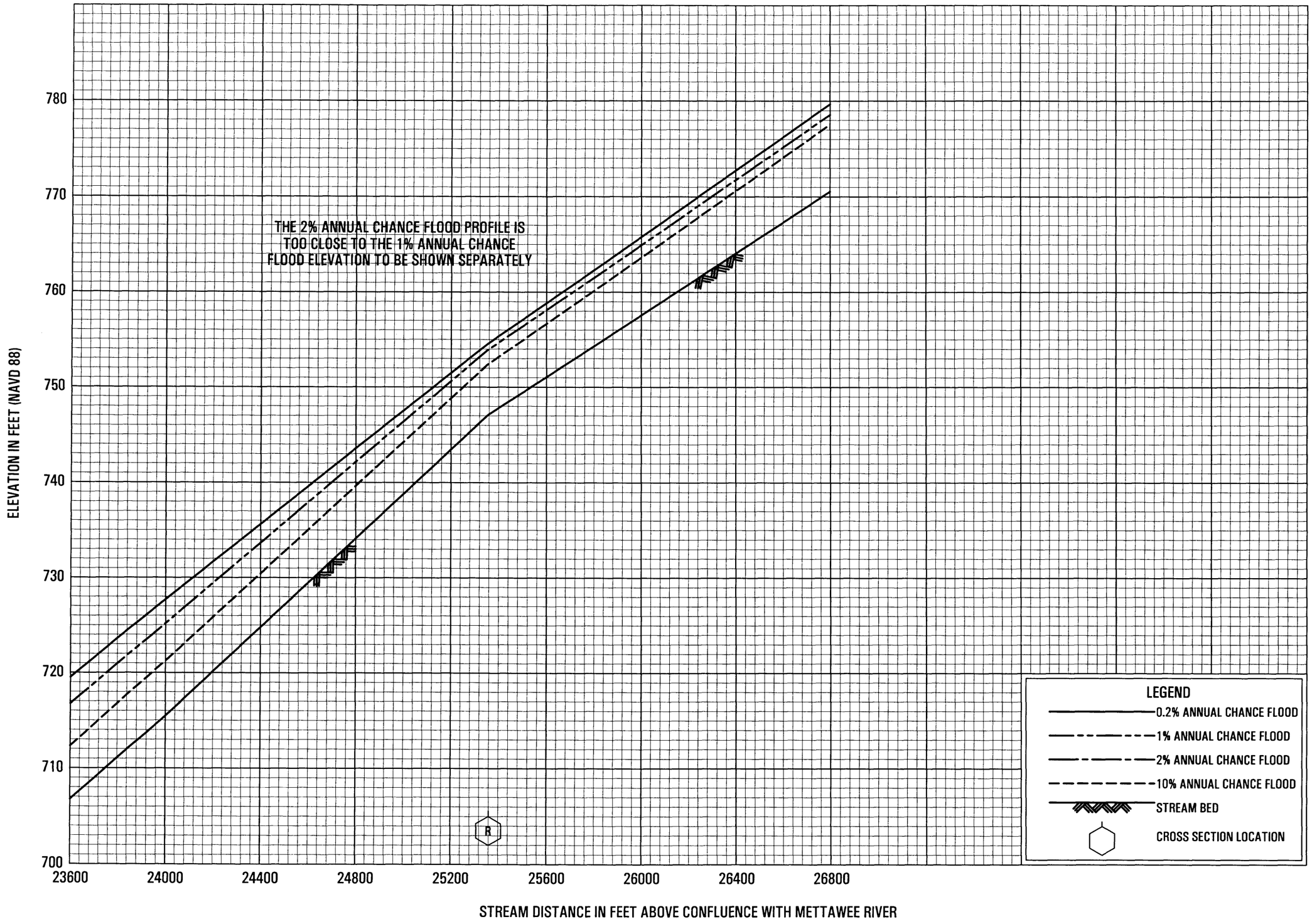

FLOOD PROFILES

WELLS BROOK

FEDERAL EMERGENCY MANAGEMENT AGENCY

RUTLAND COUNTY, VT

(ALL JURISDICTIONS)

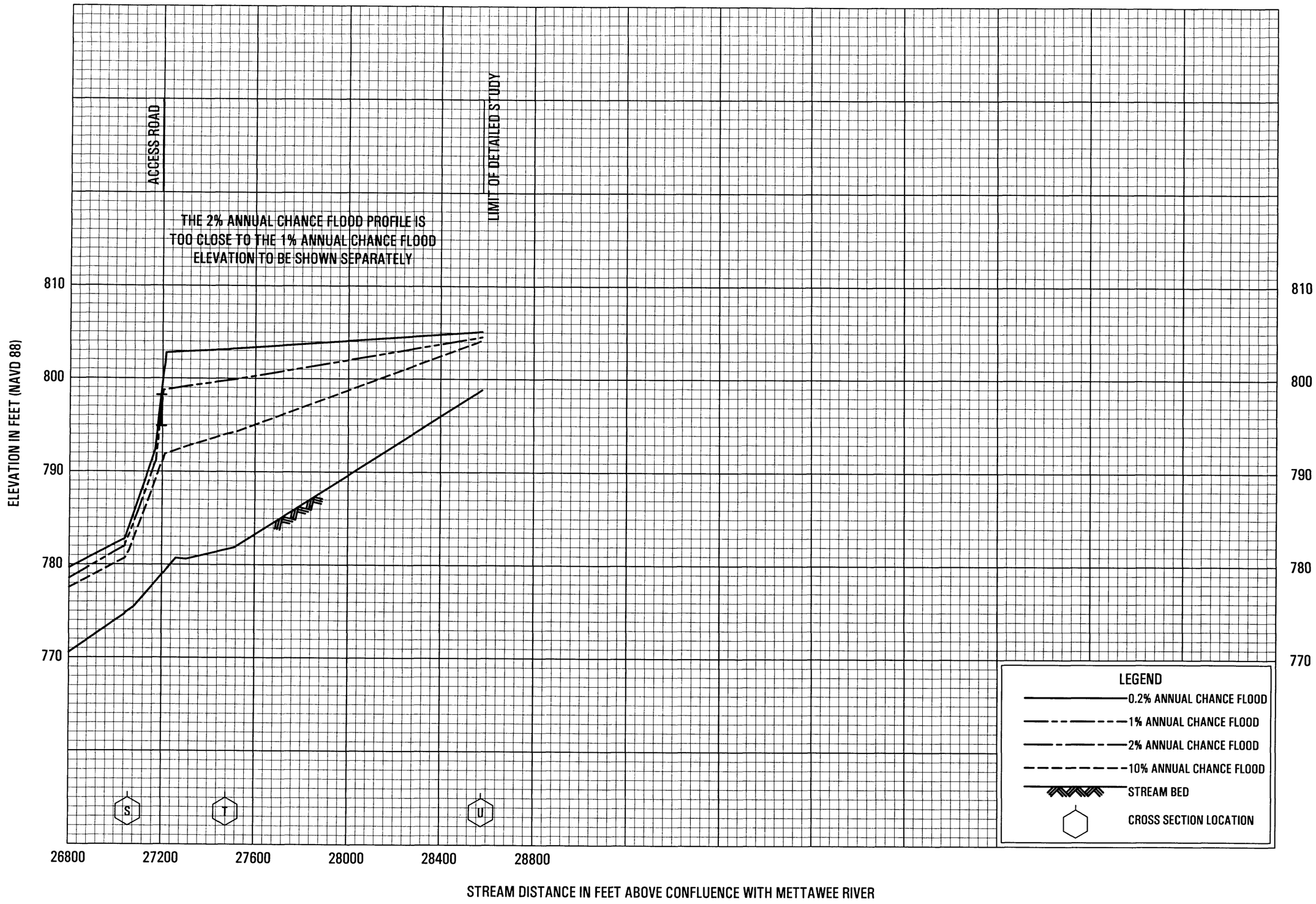

FLOOD PROFILES

WELLS BROOK

FEDERAL EMERGENCY MANAGEMENT AGENCY

RUTLAND COUNTY, VT

(ALL JURISDICTIONS)

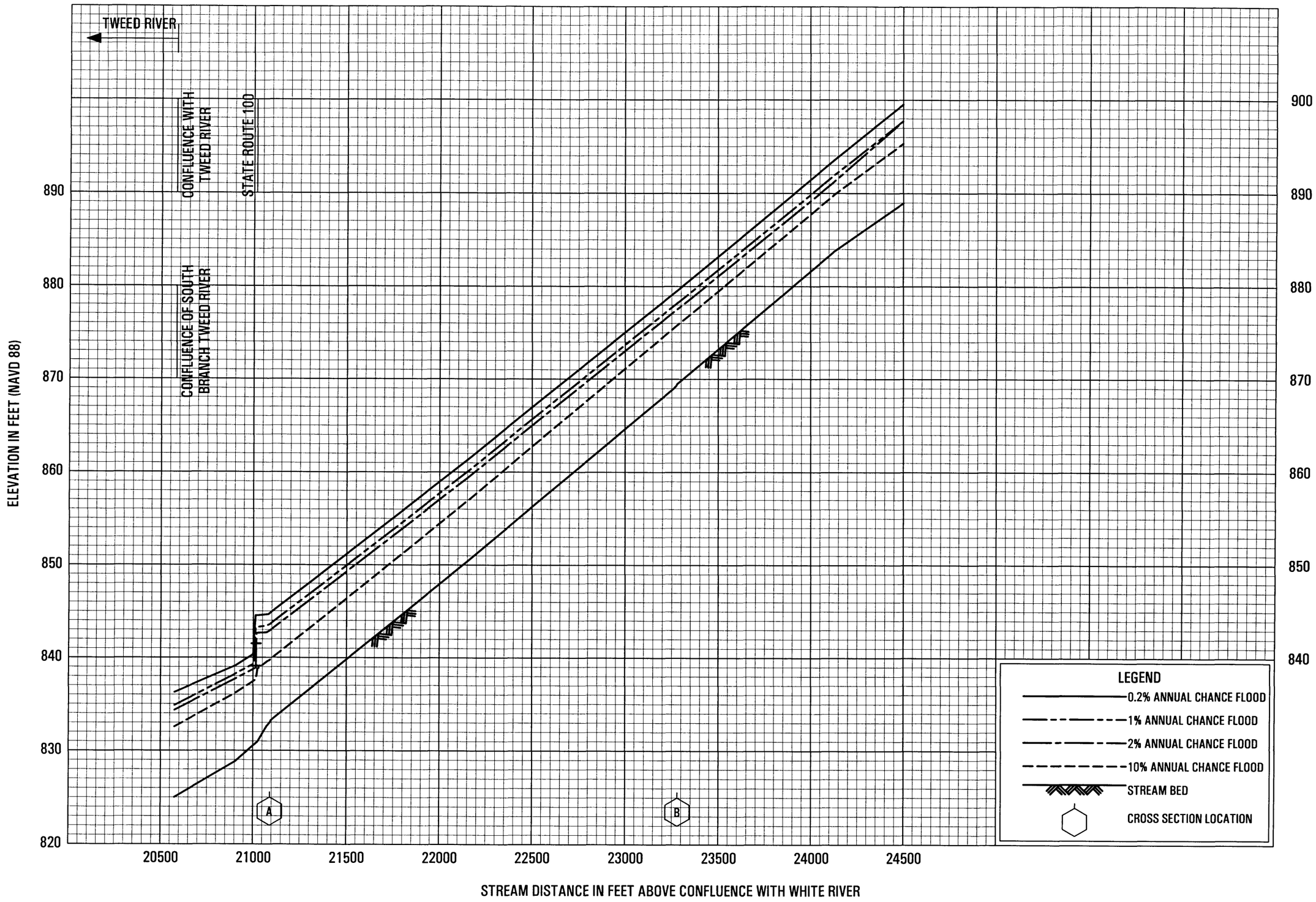

FLOOD PROFILES

WEST BRANCH TWEED RIVER

FEDERAL EMERGENCY MANAGEMENT AGENCY

RUTLAND COUNTY, VT

(ALL JURISDICTIONS)

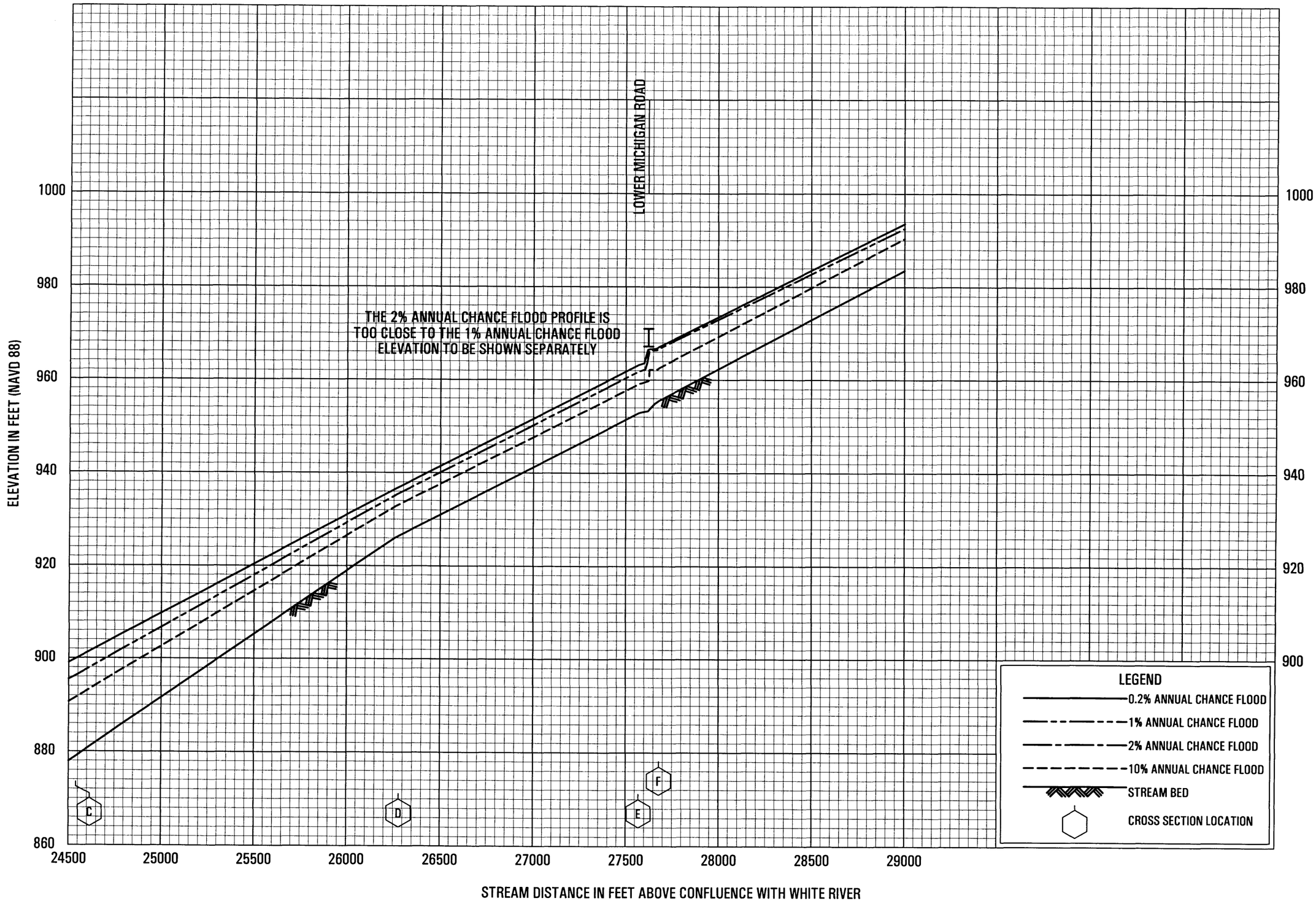

FLOOD PROFILES

WEST BRANCH TWEED RIVER

FEDERAL EMERGENCY MANAGEMENT AGENCY

RUTLAND COUNTY, VT

(ALL JURISDICTIONS)

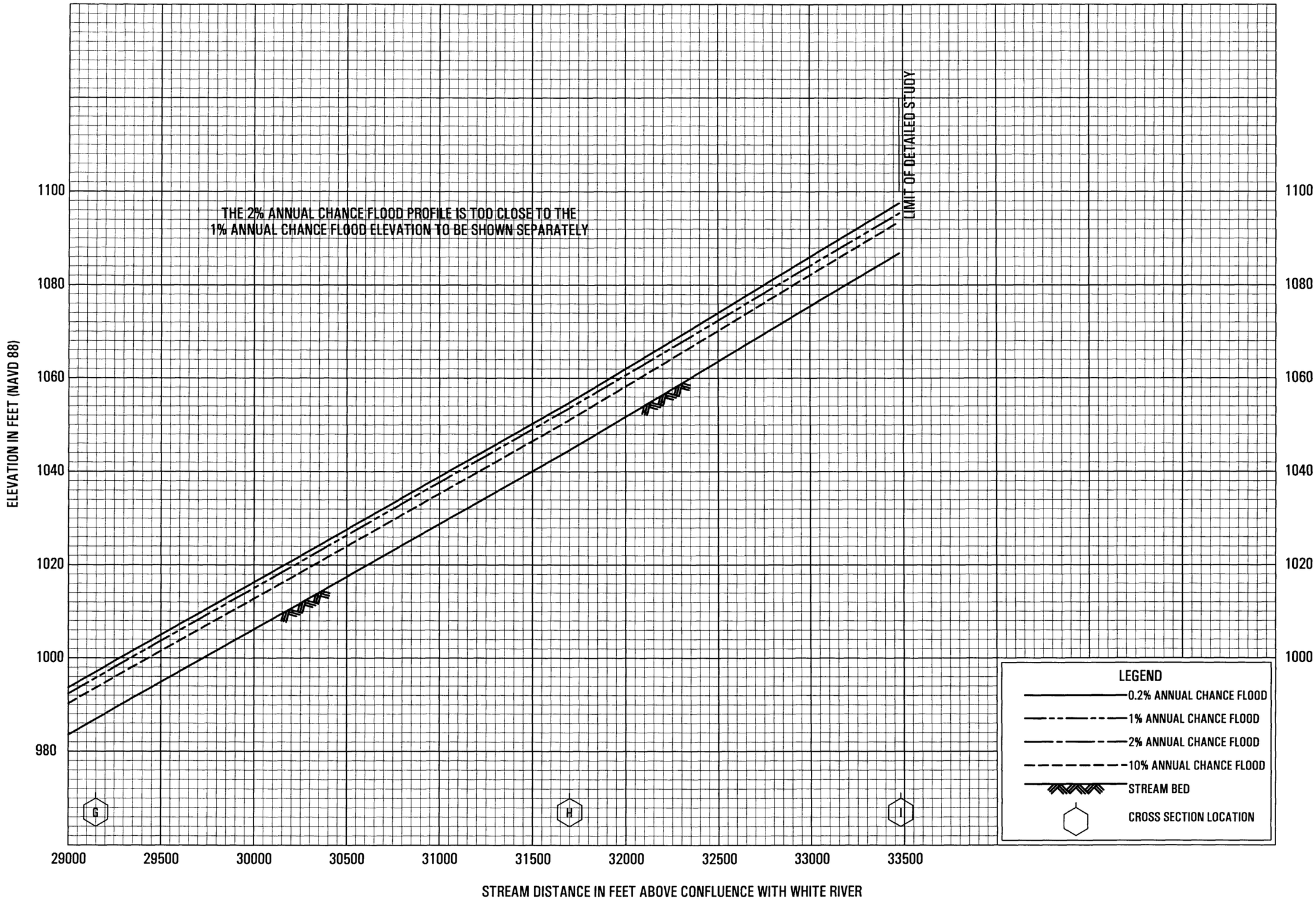

FLOOD PROFILES

WEST BRANCH TWEED RIVER

FEDERAL EMERGENCY MANAGEMENT AGENCY

RUTLAND COUNTY, VT

(ALL JURISDICTIONS)