

# FLOOD INSURANCE STUDY



VOLUME 2 of 3

## SUMMIT COUNTY, OHIO AND INCORPORATED AREAS

COMMUNITY NAME	COMMUNITY NUMBER
AKRON, CITY OF	390523
BARBERTON, CITY OF	390524
BOSTON HEIGHTS, VILLAGE OF	390749
CLINTON, VILLAGE OF	390525
CUYAHOGA FALLS, CITY OF	390526
FAIRLAWN, CITY OF	390657
GREEN, CITY OF	390927
HUDSON, CITY OF	390660
LAKEMORE, VILLAGE OF	390527
MACEDONIA, CITY OF	390750
MOGADORE, VILLAGE OF	390528
MUNROE FALLS, CITY OF	390843
NEW FRANKLIN, CITY OF	390993
* NORTHFIELD, VILLAGE OF	390726
NORTON, CITY OF	390529
PENINSULA, VILLAGE OF	390530
REMINDEVILLE, VILLAGE OF	390855
RICHFIELD, VILLAGE OF	390083
SILVER LAKE, VILLAGE OF	390531
STOW, CITY OF	390532
SUMMIT COUNTY (UNINCORPORATED AREAS)	390781
TALLMADGE, CITY OF	390533
TWINSBURG, CITY OF	390534

\* NO SPECIAL FLOOD HAZARD AREAS IDENTIFIED



Revised: April 19, 2016

**Federal Emergency Management Agency**



FLOOD INSURANCE STUDY NUMBER  
39153CV002B

**NOTICE TO  
FLOOD INSURANCE STUDY USERS**

Communities participating in the National Flood Insurance Program have established repositories of flood hazard data for floodplain management and flood insurance purposes. This Flood Insurance Study (FIS) report may not contain all data available within the Community Map Repository. Please contact the Community Map Repository for any additional data.

The Federal Emergency Management Agency (FEMA) may revise and republish part or all of this FIS report at any time. In addition, FEMA may revise part of this FIS report by the Letter of Map Revision process, which does not involve republication or redistribution of the FIS report. Therefore, users should consult with community officials and check the Community Map Repository to obtain the most current FIS report components.

Initial Countywide FIS Effective Date:     **July 20, 2009**

Revised Countywide FIS Effective Date:   **April 19, 2016**

# **TABLE OF CONTENTS**

## **Volume 1 – April 19, 2016**

1.0	INTRODUCTION.....	1
1.1	Purpose of Study .....	1
1.2	Authority and Acknowledgements.....	1
1.3	Coordination.....	5
2.0	AREA STUDIED .....	6
2.1	Scope of Study .....	6
2.2	Community Description .....	12
2.3	Principal Flood Problems .....	20
2.4	Flood Protection Measures.....	24
3.0	ENGINEERING METHODS.....	26
3.1	Hydrologic Analyses .....	27
3.2	Hydraulic Analyses .....	39
3.3	Vertical Datum .....	45
4.0	FLOODPLAIN MANAGEMENT APPLICATIONS.....	45
4.1	Floodplain Boundaries .....	46
4.2	Floodways .....	46
5.0	INSURANCE APPLICATION.....	127
6.0	FLOOD INSURANCE RATE MAP (FIRM) .....	127
7.0	OTHER STUDIES .....	130
8.0	LOCATION OF DATA .....	130
9.0	REFERENCES AND BIBLIOGRAPHY.....	130

**TABLE OF CONTENTS**  
**Volume 1 (Continued)**  
**LIST OF TABLES**

<b>Table</b>	<b>Page No.</b>
Table 1. CCO Meeting Dates for Prior FISs .....	5
Table 2. Limits of Detailed Studies .....	6
Table 3. Streams Studied by Approximate Methods .....	10
Table 4. Incorporated Letters of Map Revision.....	11
Table 5. Previously Incorporated Letters of Map Revision.....	12
Table 6. Stream Gages in the Study Area.....	31
Table 7. Summary of Discharges .....	34
Table 8. Summary of Elevations .....	39
Table 9. Manning's "n" Coefficients .....	40
Table 10. Overbank Manning's 'n' Values for Approximate Studies.....	43
Table 11. Floodway Data .....	49
Table 12. Flood Insurance Zones .....	127
Table 13. Community Map History.....	129

**LIST OF FIGURES**

<b>Figure</b>	<b>Page No.</b>
Figure 1. Floodway Schematic .....	48

**Volume 2 – April 19, 2016**

**LIST OF EXHIBITS**

**Exhibit 1 – Flood Profiles**

Brandywine Creek	Panels 001P-012P
Brandywine Creek Tributary	Panels 013P-014P
Brandywine Creek Tributary 2	Panel 015P
Brandywine Creek Tributary 2A	Panel 016P
Brandywine Creek Tributary 5	Panel 017P
Brandywine Creek Tributary Overflow	Panel 018P
Camp Brook	Panels 019P-024P
Channel Brook	Panel 025P
Cuyahoga River	Panels 026P-031P
Cuyahoga River Tributary 1	Panel 032P

**TABLE OF CONTENTS**  
**Volume 2 (Continued)**  
**LIST OF EXHIBITS (Continued)**

**Exhibit 1 – Flood Profiles**

Fish Creek	Panels 033P-034P
Fish Creek Tributary 1	Panel 035P
Fish Creek Tributary 2	Panel 036P
Frank Lateral	Panel 037P
Furnace Run	Panels 038P-042P
Furnace Run Overflow	Panel 043P
Hands Lateral	Panel 044P
Hudson Run	Panels 045P-048P
Indian Creek	Panels 049P-052P
Indian Creek Tributary 3	Panel 053P
Indian Creek Tributary 4	Panel 054P
Kelsey Creek	Panels 055P-057P
Little Cuyahoga River	Panels 058P-064P
Mud Brook	Panels 065P-074P
Mud Brook Tributary 1	Panel 075P
Mud Brook Tributary 1B	Panel 076P
Mud Brook Tributary 3	Panel 077P
Mud Run	Panels 078P-080P
Nimisila Creek	Panels 081P-083P
North Fork Yellow Creek	Panel 084P
North Fork Yellow Creek Tributary	Panels 085P-087P
Ohio and Erie Canal (North of Summit Lake)	Panel 088P
Ohio and Erie Canal (South of Summit Lake)	Panels 089P-090P
Pancake Creek	Panels 091P-092P
Pigeon Creek	Panels 093P-097P
Pigeon Creek Overflow	Panel 098P
Pigeon Creek Tributary 1	Panels 099P-100P

**Volume 3 – April 19, 2016**  
**LIST OF EXHIBITS**

**Exhibit 1 – Flood Profiles**

Pigeon Creek Tributary 2	Panels 101P-105P
Pond Brook	Panels 106P-107P
Pond Brook Tributary A	Panel 108P
Pond Brook Tributary D	Panels 109P-110P
Powers Brook	Panels 111P-114P
Powers Brook Tributary 2	Panel 115P
Roosevelt Ditch	Panels 116P-121P
Schocalog Run	Panels 122P-126P
Schocalog Run Overflow	Panel 127P
Springfield Lake Outlet	Panels 128P-131P

**TABLE OF CONTENTS**  
**Volume 3 (Continued)**  
**LIST OF EXHIBITS (Continued)**

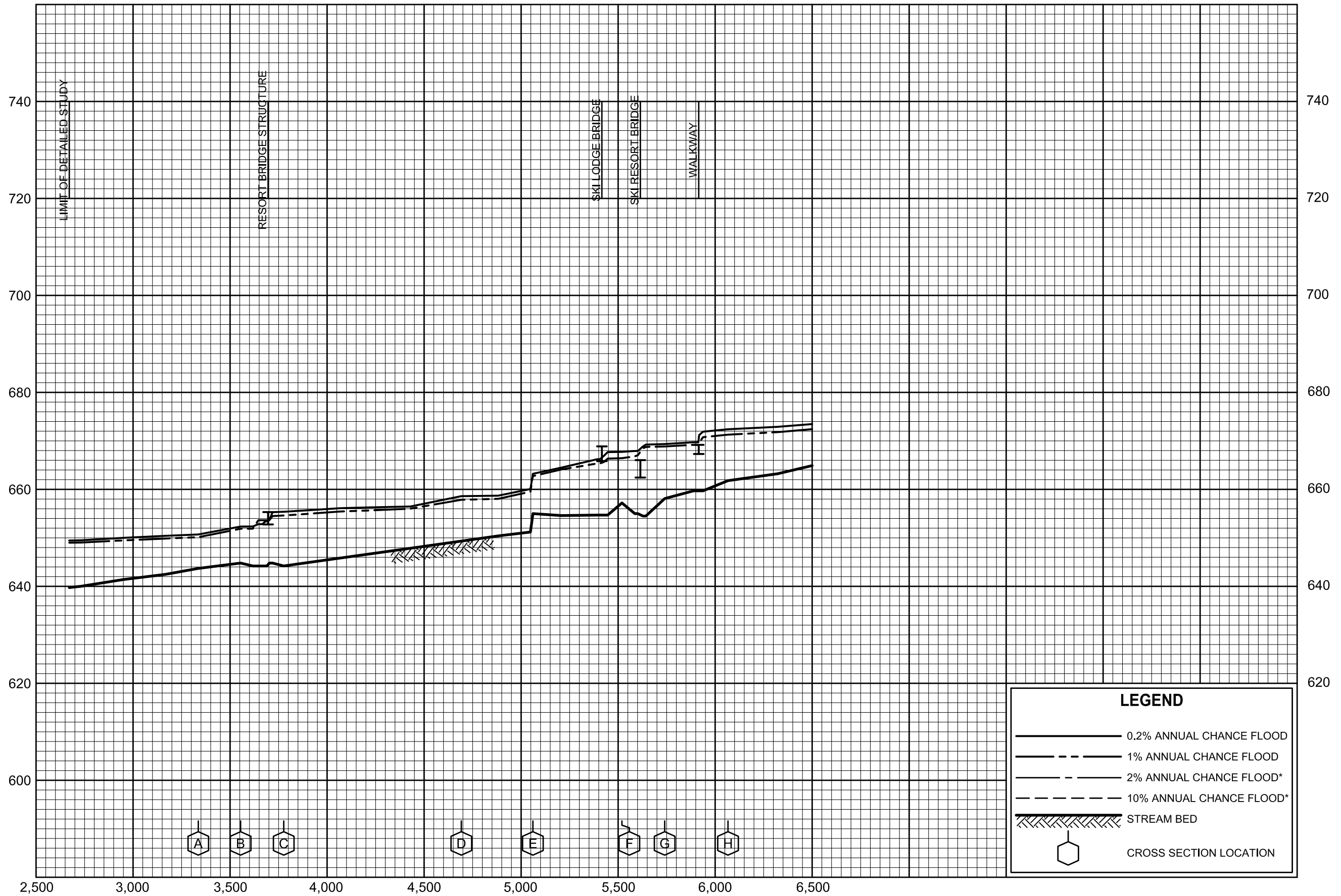
**Exhibit 1 – Flood Profiles**

Tinkers Creek	Panels 132P-139P
Tinkers Creek Tributary	Panel 140P
Tuscarawas River	Panels 141P-155P
Unnamed Tributary to Channel Brook	Panel 156P
West Branch Roosevelt Ditch	Panel 157P
Wolf Creek	Panels 158P-164P
Yellow Creek	Panels 165P-173P
Yellow Creek Overflow	Panel 174P

**Published Separately –**

Flood Insurance Rate Map Index
Flood Insurance Rate Map

ELEVATION IN FEET (NAVD88)



**FLOOD PROFILES**

**BRANDYWINE CREEK**

FEDERAL EMERGENCY MANAGEMENT AGENCY

**SUMMIT COUNTY, OHIO**

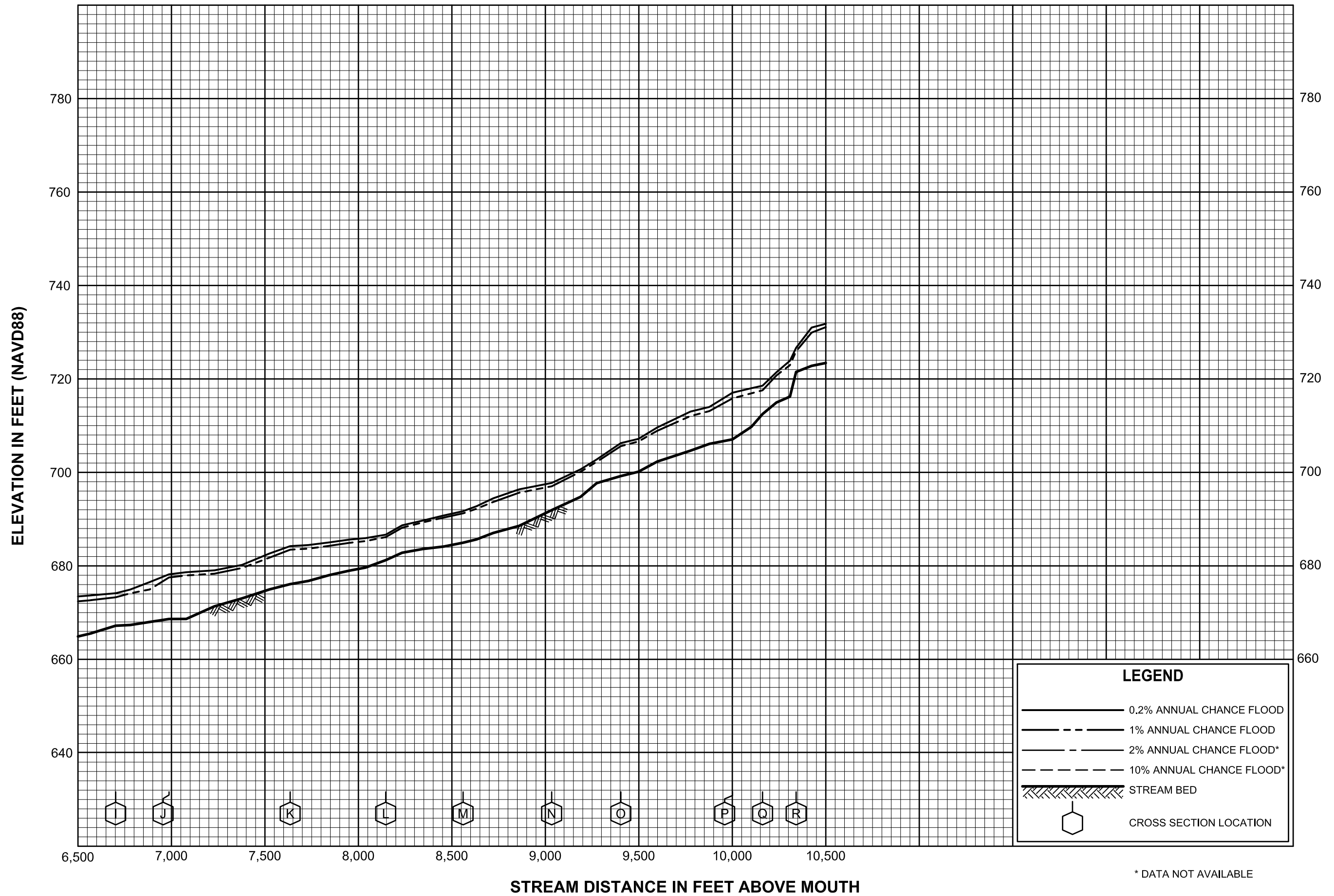
(AND INCORPORATED AREAS)

**001P**

**FLOOD PROFILES  
BRANDYWINE CREEK**

FEDERAL EMERGENCY MANAGEMENT AGENCY  
**SUMMIT COUNTY, OHIO**  
(AND INCORPORATED AREAS)

**002P**



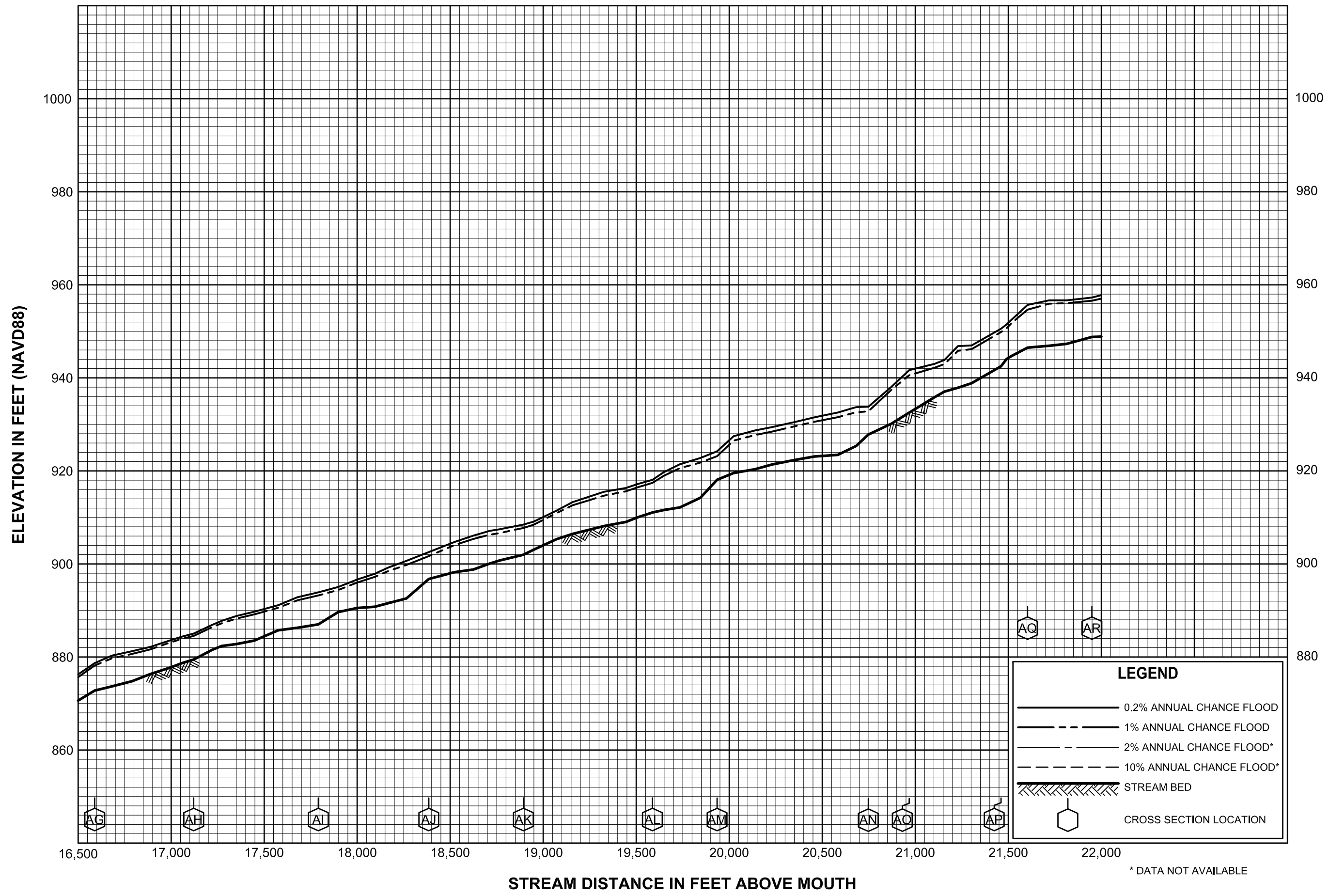




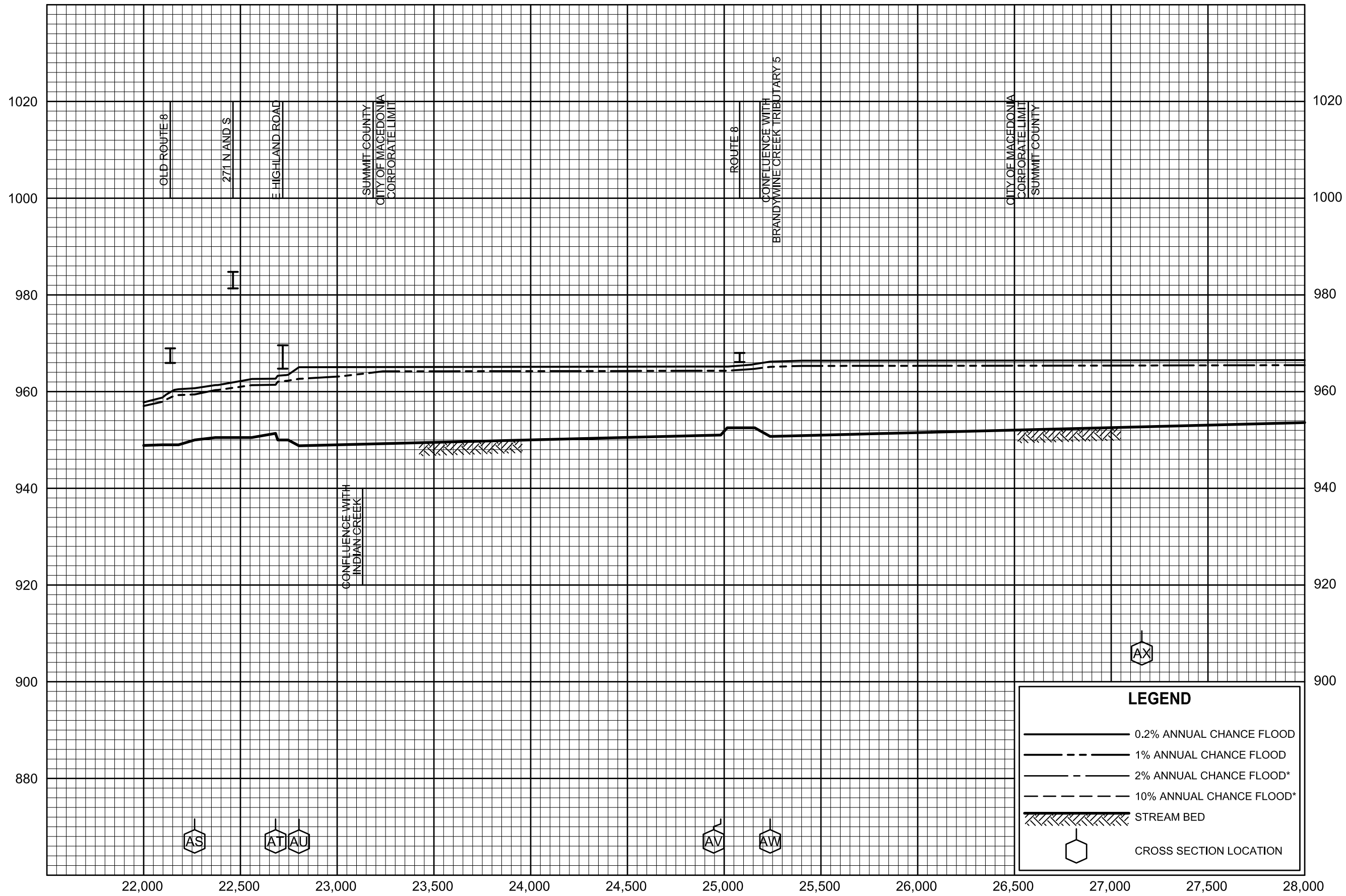
**FLOOD PROFILES**  
**BRANDYWINE CREEK**

FEDERAL EMERGENCY MANAGEMENT AGENCY  
**SUMMIT COUNTY, OHIO**  
(AND INCORPORATED AREAS)

**004P**



ELEVATION IN FEET (NAVD88)



**LEGEND**

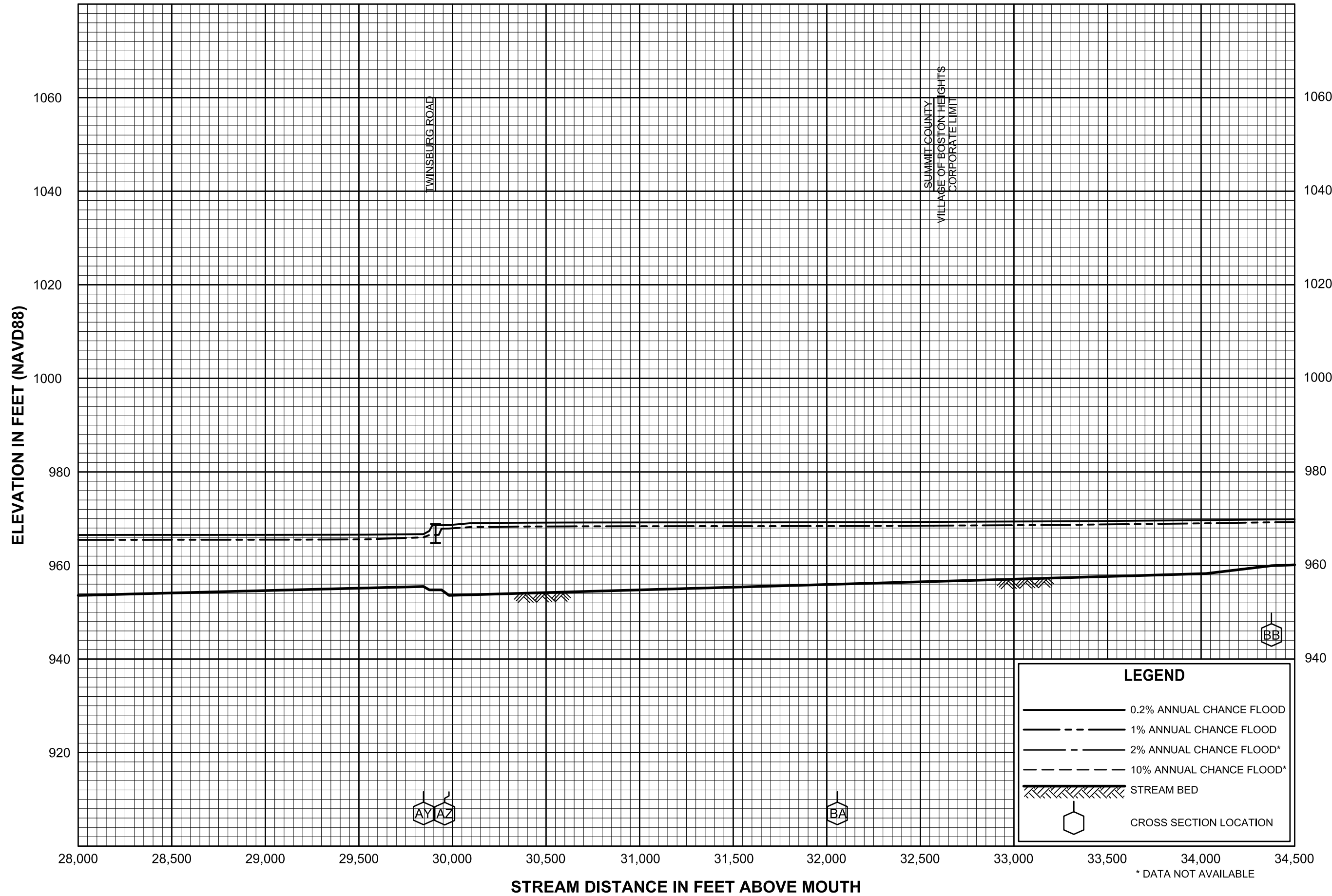
- 0.2% ANNUAL CHANCE FLOOD
- 1% ANNUAL CHANCE FLOOD
- 2% ANNUAL CHANCE FLOOD\*
- 10% ANNUAL CHANCE FLOOD\*
- STREAM BED
- CROSS SECTION LOCATION

\* DATA NOT AVAILABLE

FEDERAL EMERGENCY MANAGEMENT AGENCY  
**SUMMIT COUNTY, OHIO**  
(AND INCORPORATED AREAS)

**FLOOD PROFILES**  
**BRANDYWINE CREEK**

**005P**



**FLOOD PROFILES**

**BRANDYWINE CREEK**

FEDERAL EMERGENCY MANAGEMENT AGENCY

**SUMMIT COUNTY, OHIO**  
(AND INCORPORATED AREAS)

**006P**

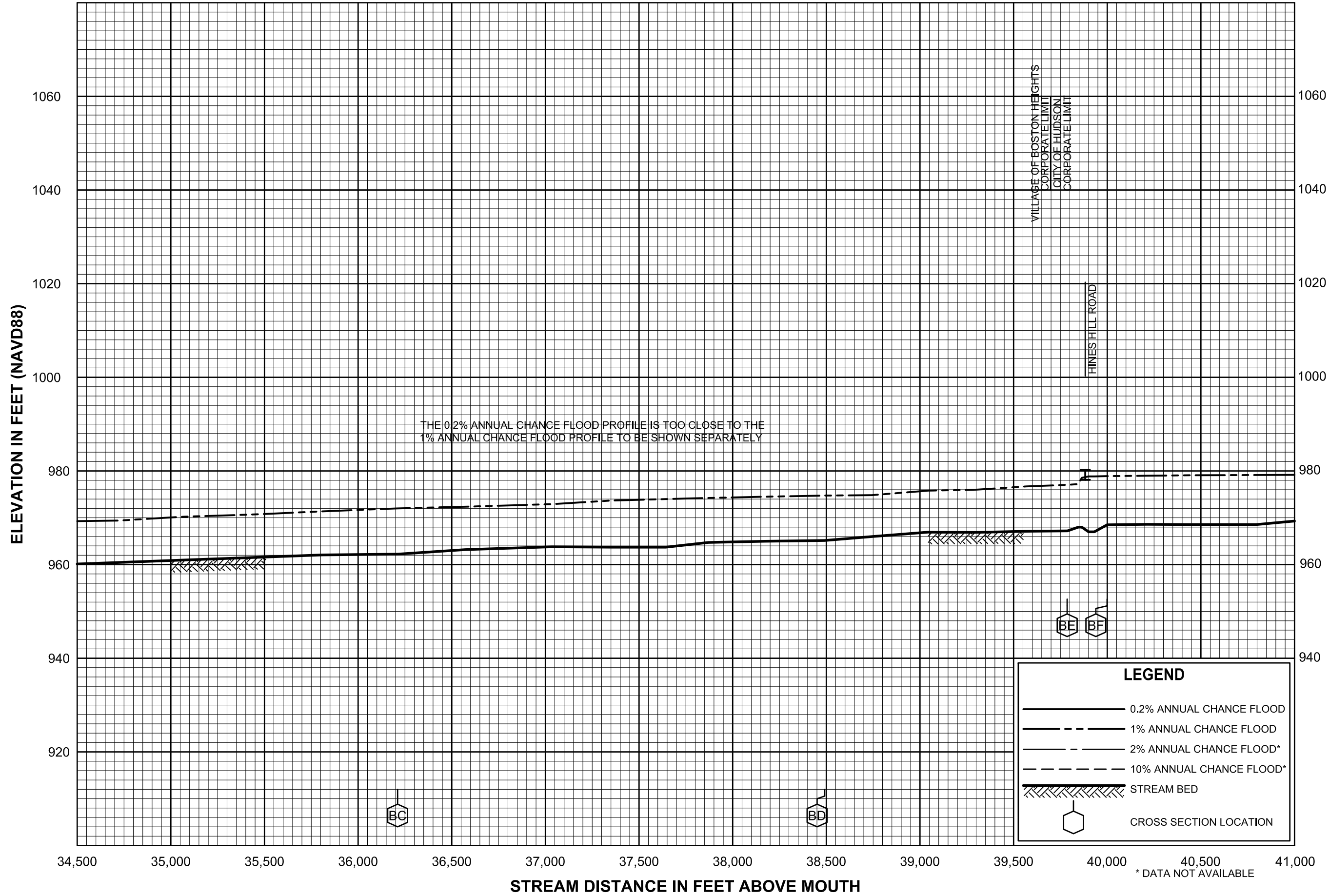
TWINSBURG ROAD

SUMMIT COUNTY  
VILLAGE OF BOSTON HEIGHTS  
CORPORATE LIMIT

AY AZ

BA

BB



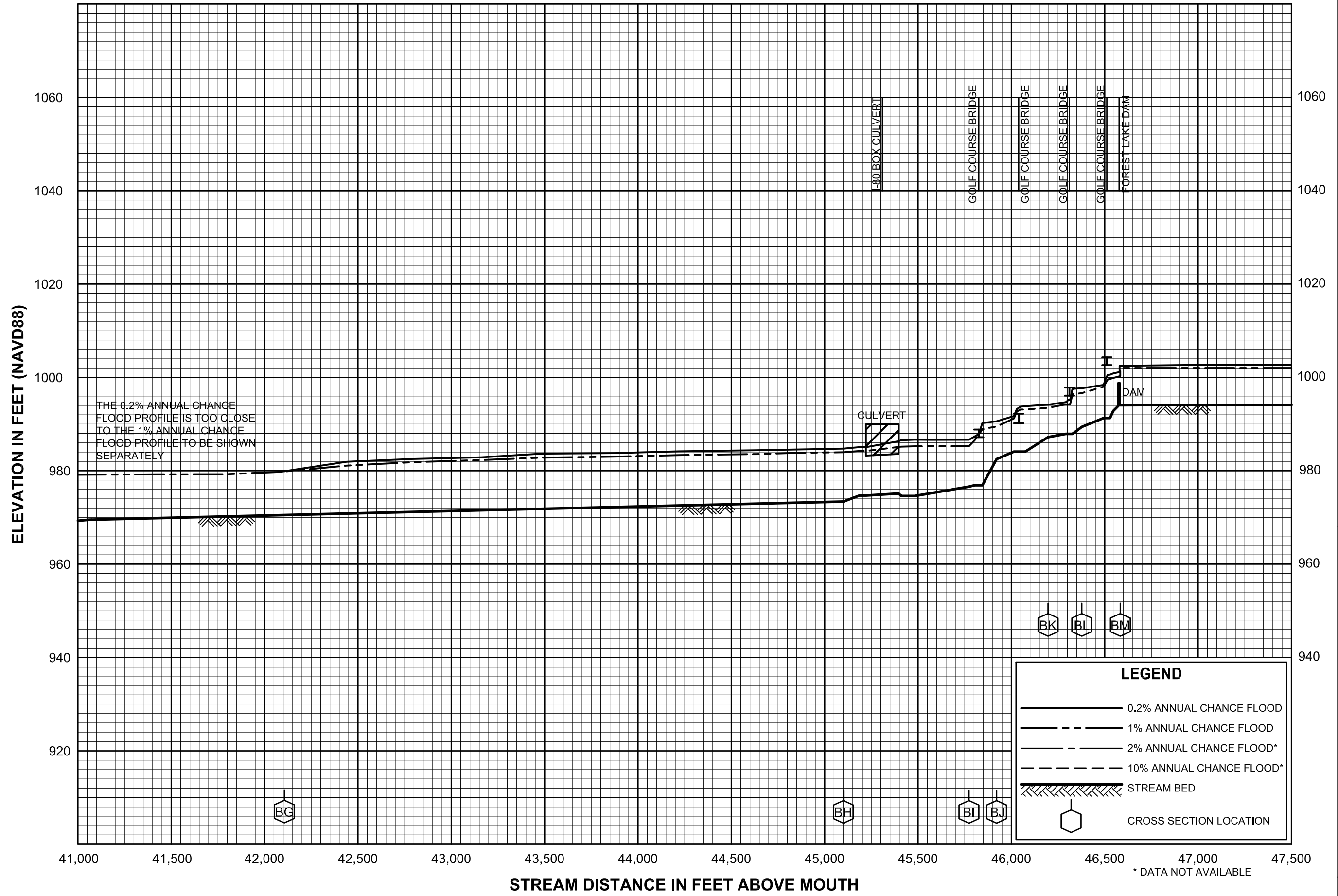
**FLOOD PROFILES**

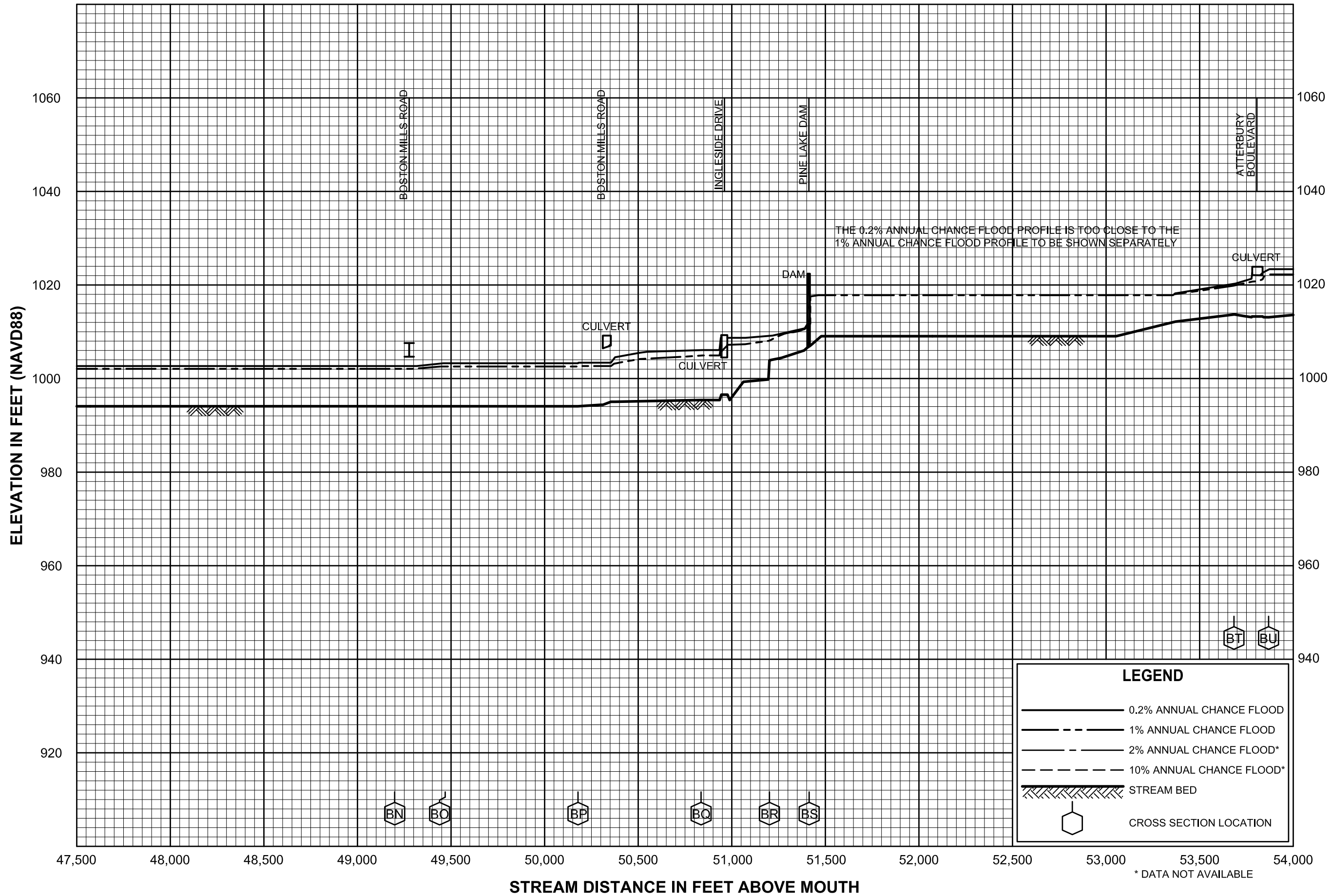
**BRANDYWINE CREEK**

FEDERAL EMERGENCY MANAGEMENT AGENCY

**SUMMIT COUNTY, OHIO**  
(AND INCORPORATED AREAS)

**007P**





**FLOOD PROFILES**

**BRANDYWINE CREEK**

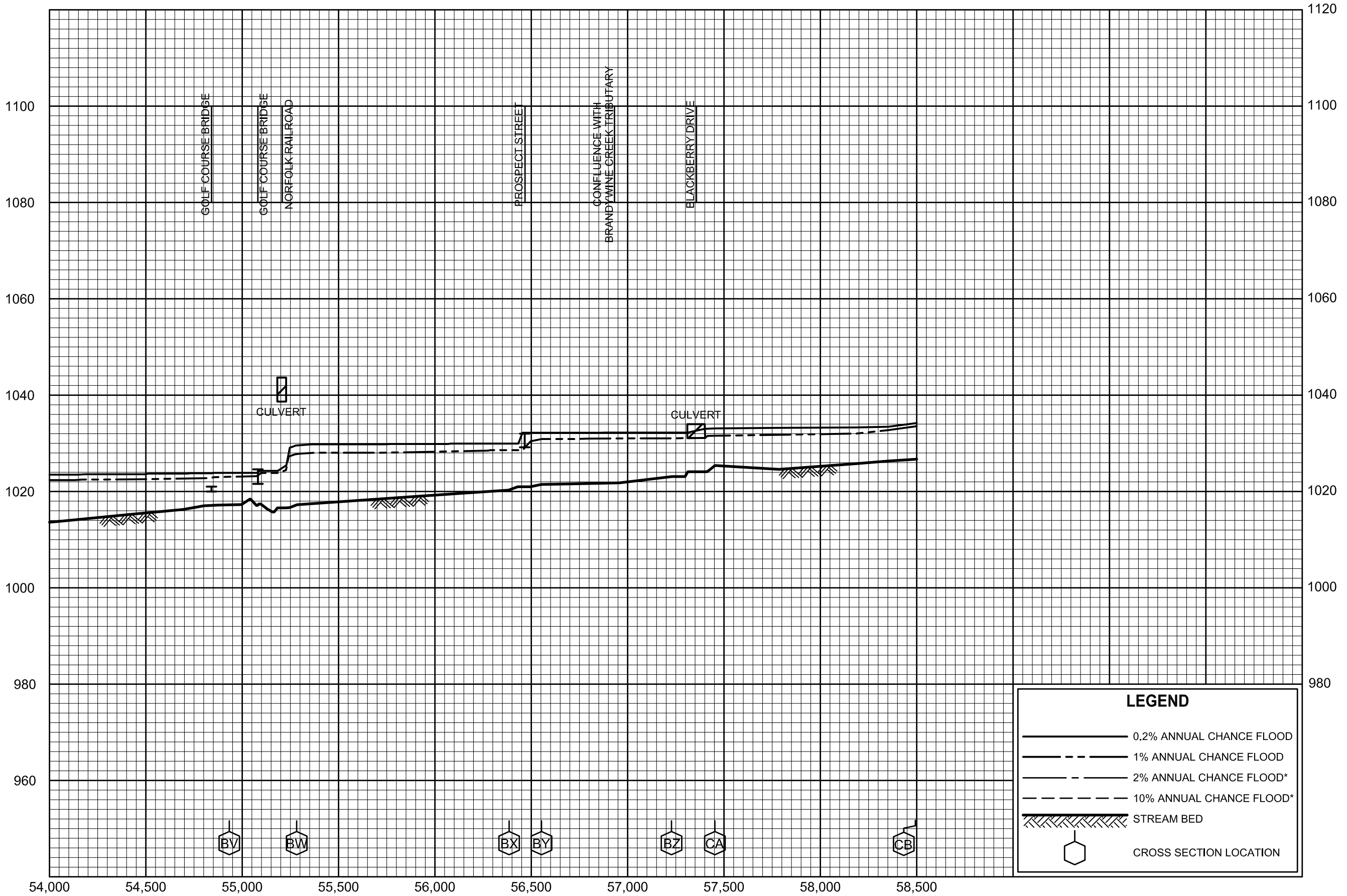
FEDERAL EMERGENCY MANAGEMENT AGENCY

**SUMMIT COUNTY, OHIO**

(AND INCORPORATED AREAS)

**009P**

ELEVATION IN FEET (NAVD88)



**LEGEND**

- 0.2% ANNUAL CHANCE FLOOD
- 1% ANNUAL CHANCE FLOOD
- 2% ANNUAL CHANCE FLOOD\*
- 10% ANNUAL CHANCE FLOOD\*
- STREAM BED
- CROSS SECTION LOCATION

\* DATA NOT AVAILABLE

**FLOOD PROFILES**

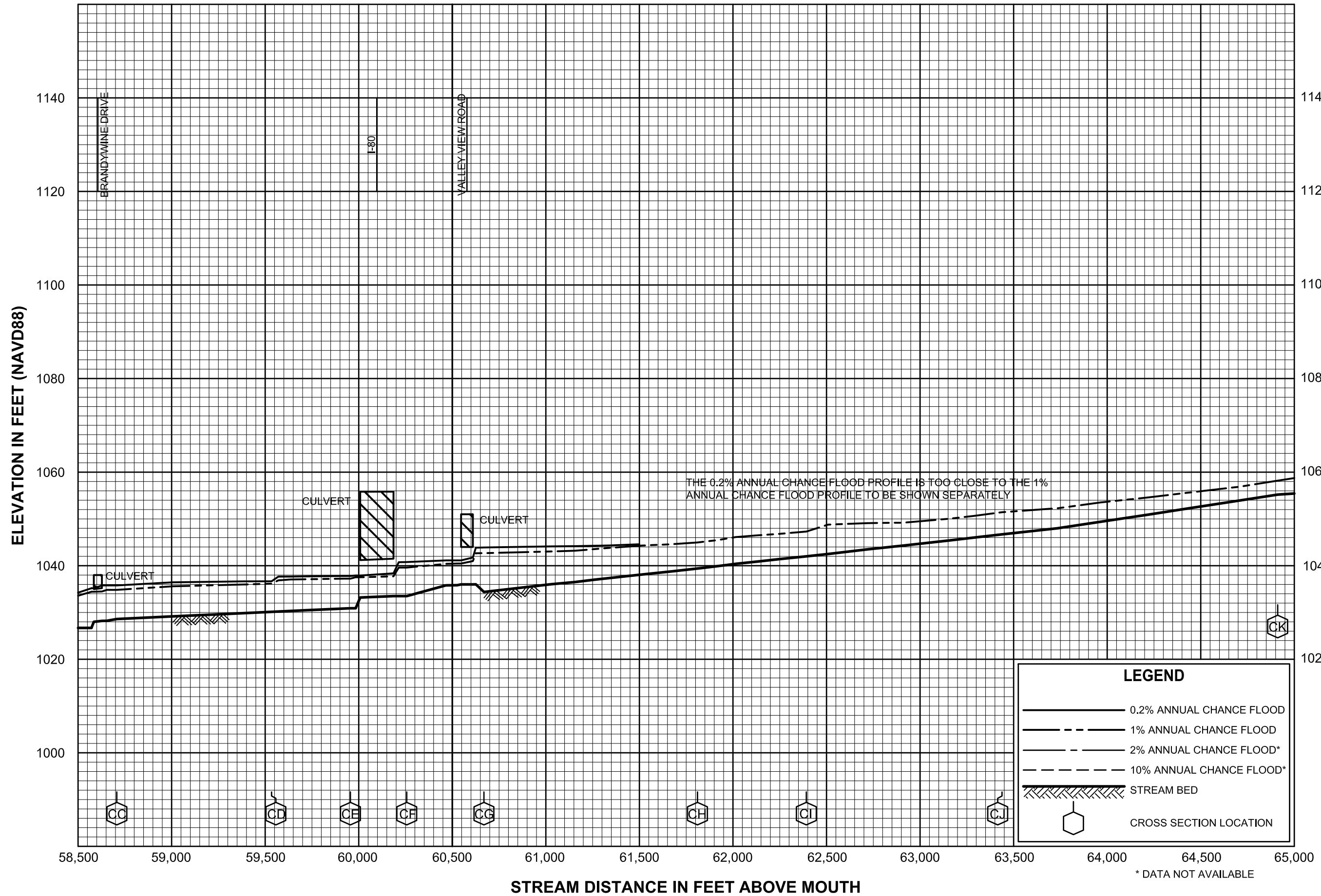
**BRANDYWINE CREEK**

FEDERAL EMERGENCY MANAGEMENT AGENCY

**SUMMIT COUNTY, OHIO**  
(AND INCORPORATED AREAS)

**010P**





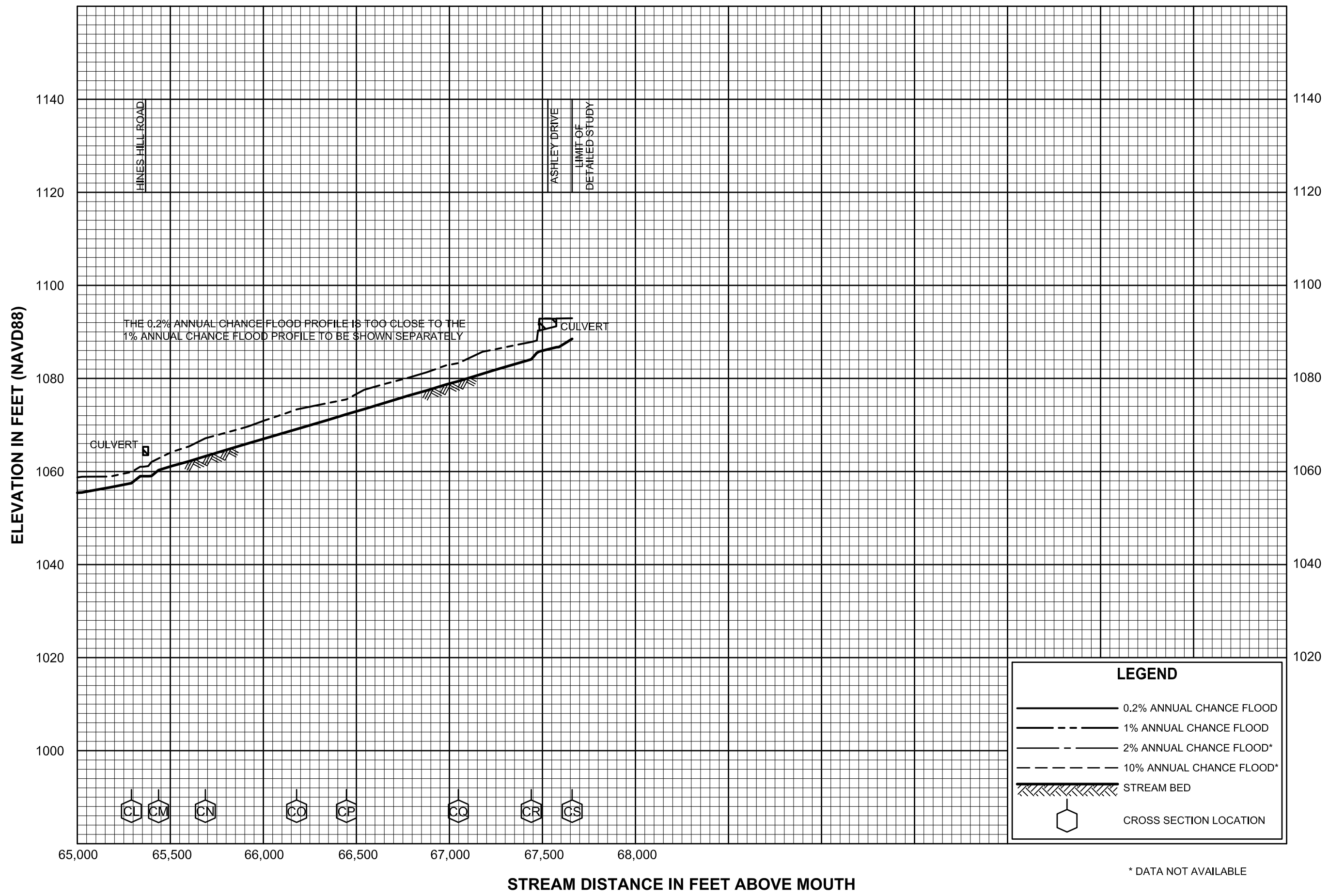
**FLOOD PROFILES**

**BRANDYWINE CREEK**

FEDERAL EMERGENCY MANAGEMENT AGENCY

**SUMMIT COUNTY, OHIO**  
(AND INCORPORATED AREAS)

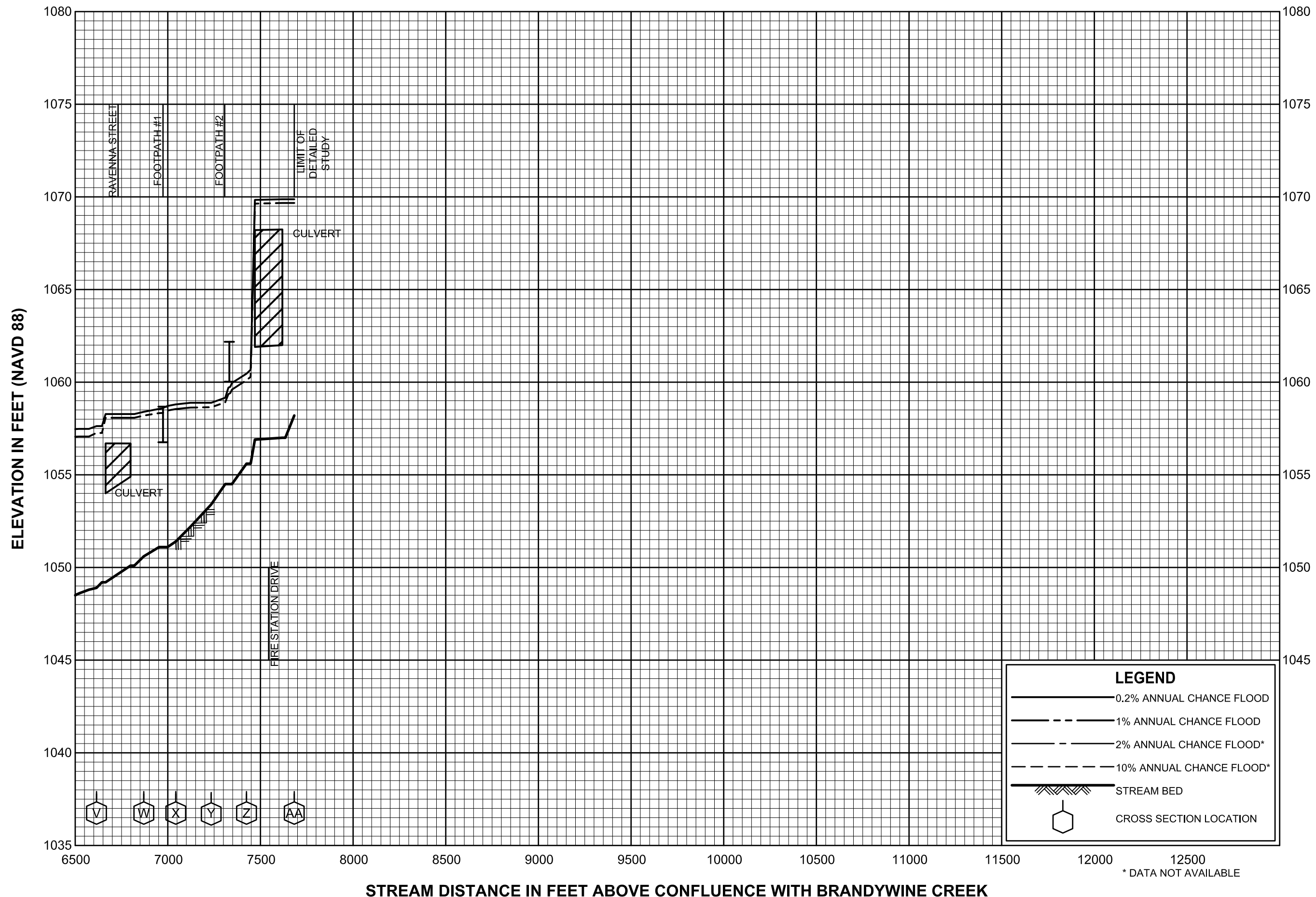
**011P**



**FLOOD PROFILES**  
**BRANDYWINE CREEK**

FEDERAL EMERGENCY MANAGEMENT AGENCY  
**SUMMIT COUNTY, OHIO**  
(AND INCORPORATED AREAS)



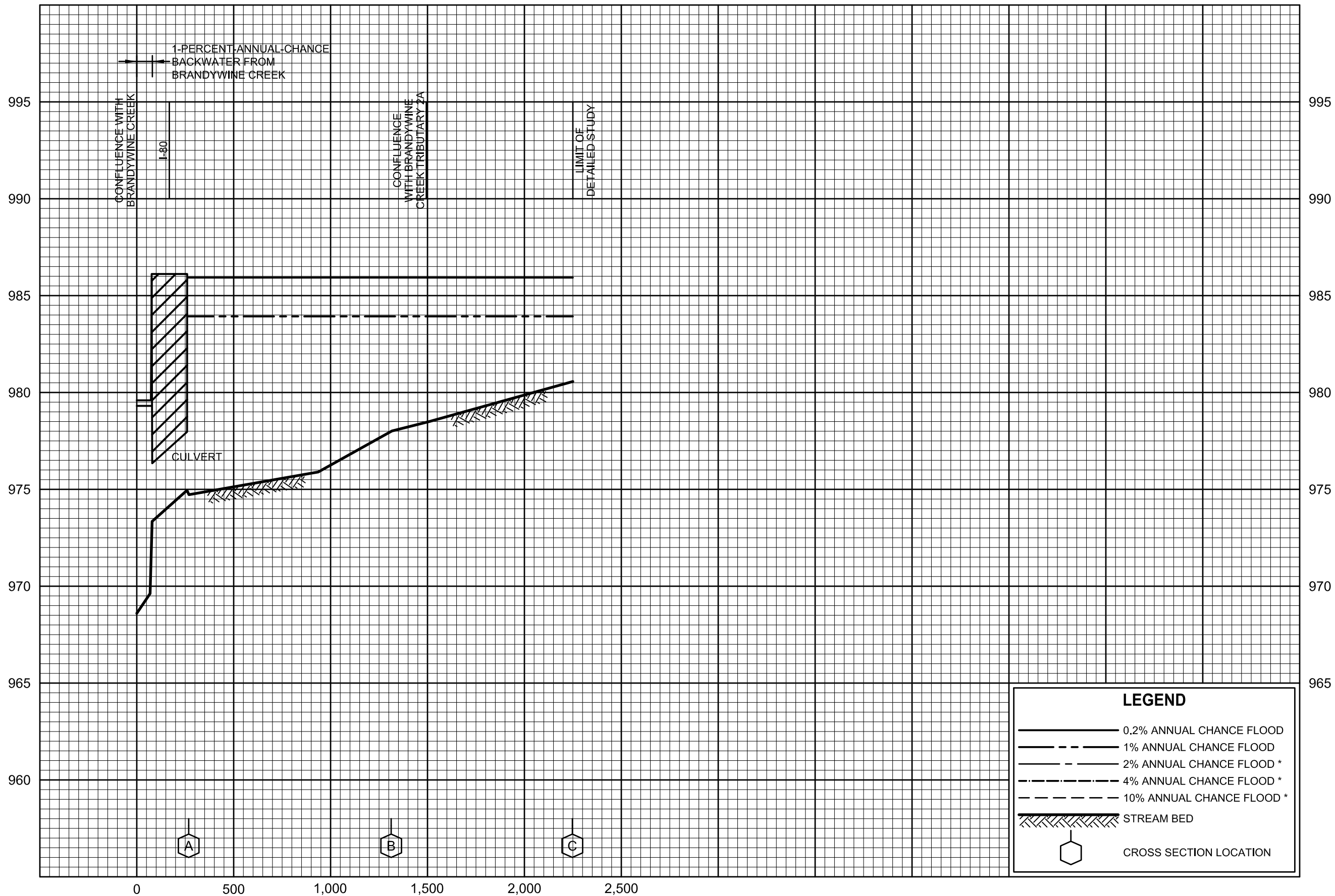


**LEGEND**

- 0.2% ANNUAL CHANCE FLOOD
- - - 1% ANNUAL CHANCE FLOOD
- · - 2% ANNUAL CHANCE FLOOD\*
- - - 10% ANNUAL CHANCE FLOOD\*
- ▨ STREAM BED
- ⬠ CROSS SECTION LOCATION

\* DATA NOT AVAILABLE

ELEVATION IN FEET (NAVD88)



STREAM DISTANCE IN FEET ABOVE CONFLUENCE WITH BRANDYWINE CREEK

\* DATA NOT AVAILABLE

FEDERAL EMERGENCY MANAGEMENT AGENCY

SUMMIT COUNTY, OHIO

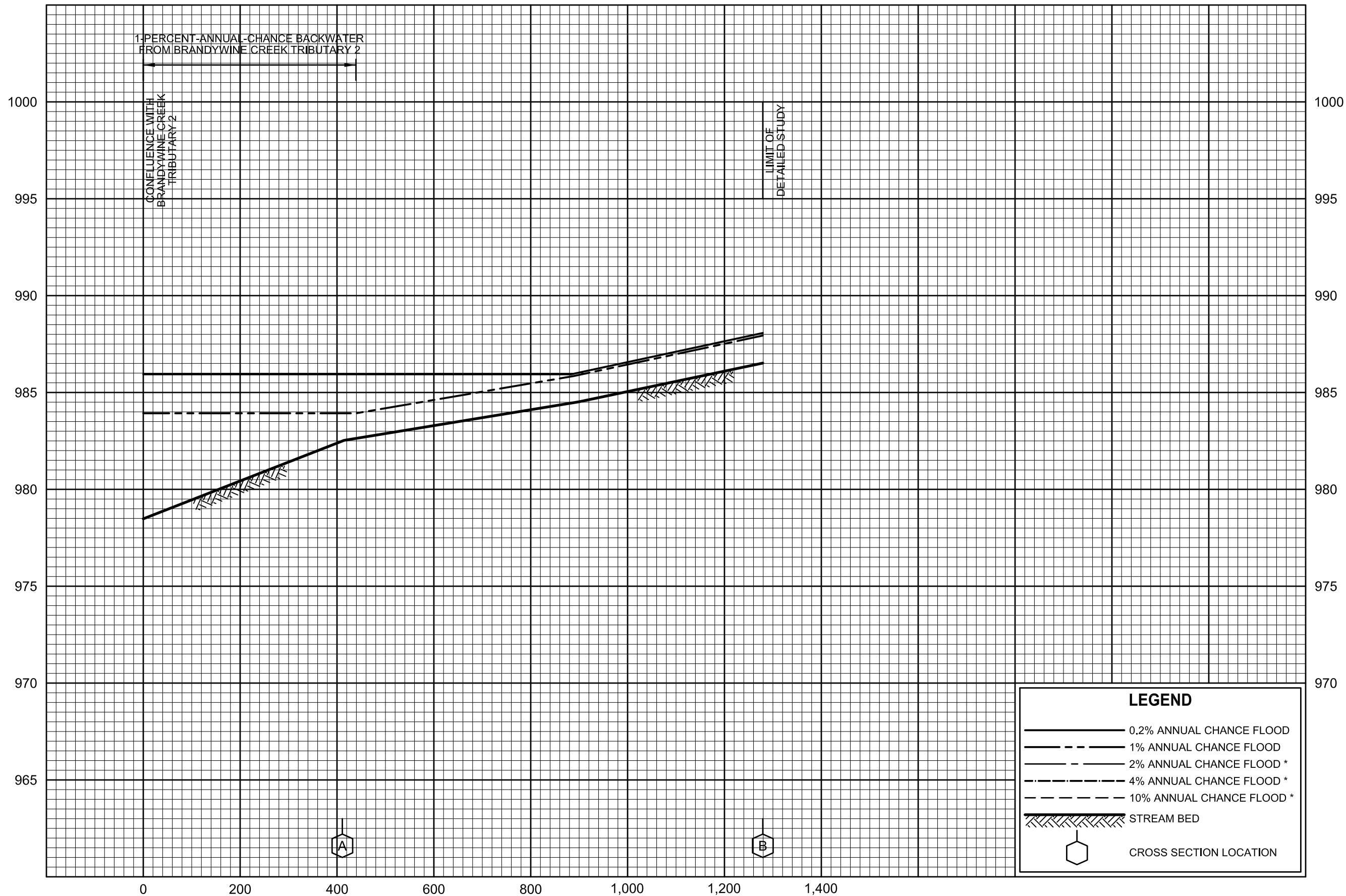
AND INCORPORATED AREAS

FLOOD PROFILES

BRANDYWINE CREEK TRIBUTARY 2

015P

ELEVATION IN FEET (NAVD 88)



STREAM DISTANCE IN FEET ABOVE CONFLUENCE WITH BRANDYWINE CREEK TRIBUTARY 2

\* DATA NOT AVAILABLE

**LEGEND**

- 0.2% ANNUAL CHANCE FLOOD
- 1% ANNUAL CHANCE FLOOD
- 2% ANNUAL CHANCE FLOOD \*
- 4% ANNUAL CHANCE FLOOD \*
- 10% ANNUAL CHANCE FLOOD \*
- STREAM BED
- CROSS SECTION LOCATION

**FLOOD PROFILES**

**BRANDYWINE CREEK TRIBUTARY 2A**

FEDERAL EMERGENCY MANAGEMENT AGENCY

**SUMMIT COUNTY, OHIO**

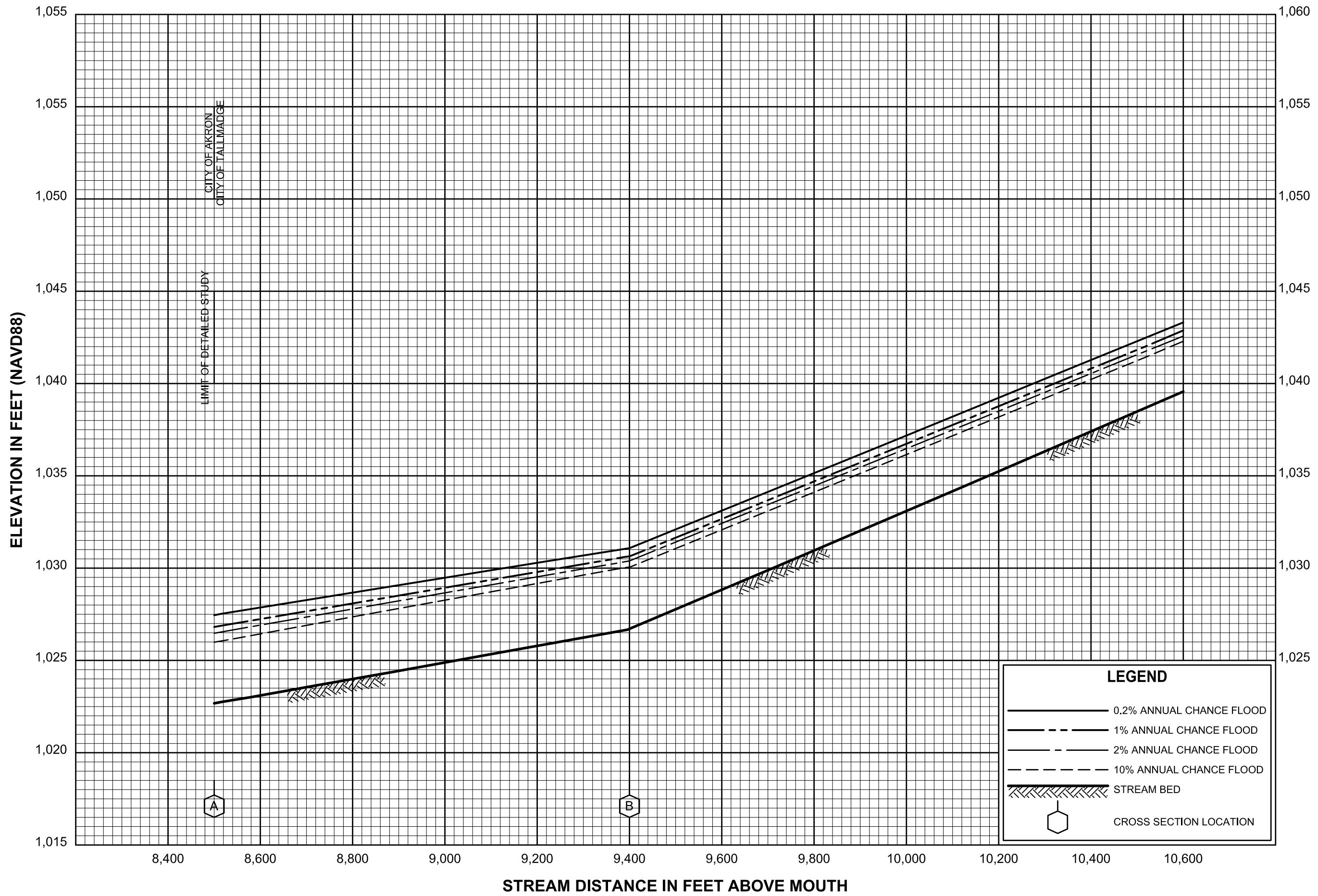
AND INCORPORATED AREAS

**016P**





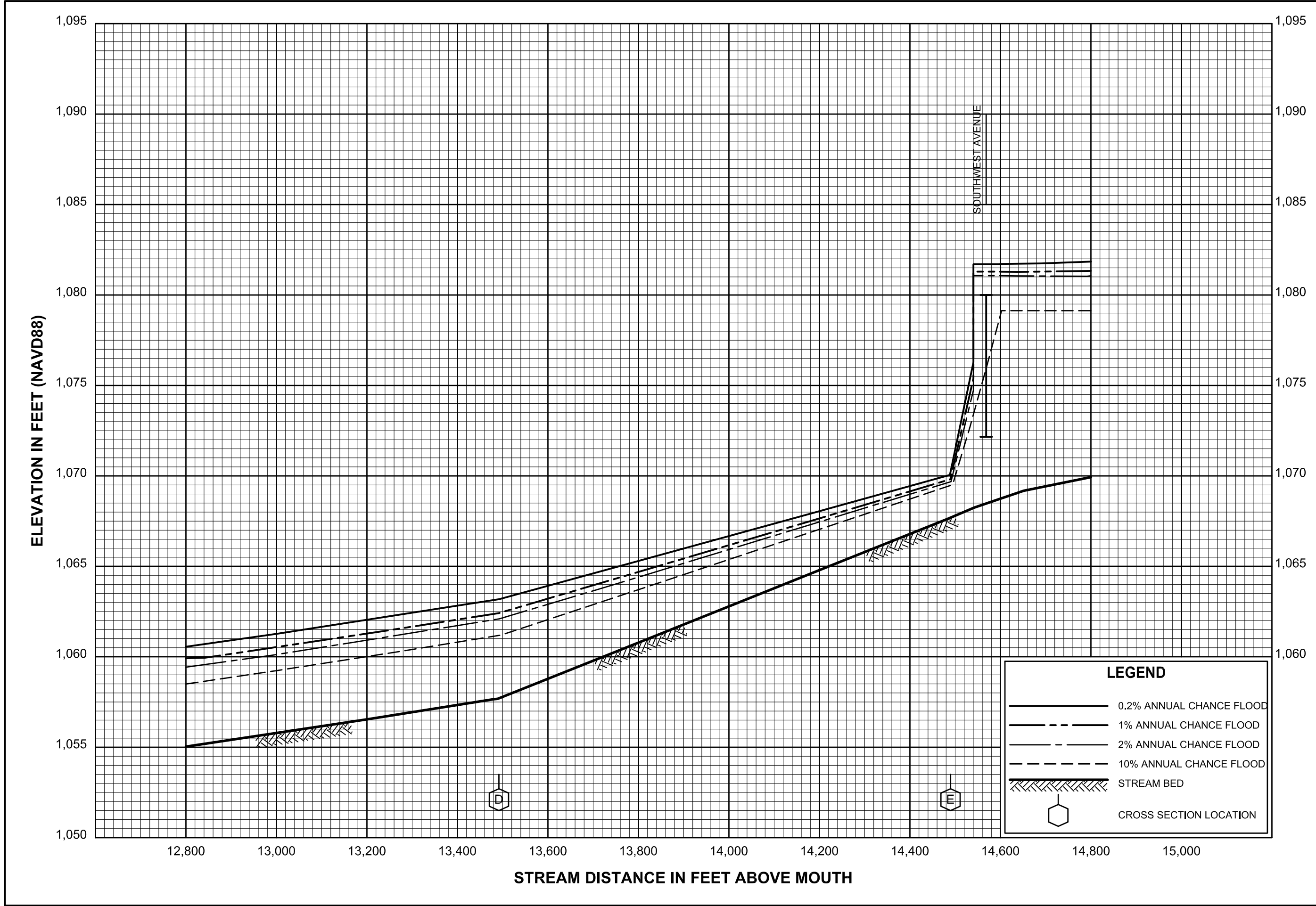




**FLOOD PROFILES**  
**CAMP BROOK**

FEDERAL EMERGENCY MANAGEMENT AGENCY  
**SUMMIT COUNTY, OHIO**  
(AND INCORPORATED AREAS)





**LEGEND**

- 0.2% ANNUAL CHANCE FLOOD
- - - 1% ANNUAL CHANCE FLOOD
- · - 2% ANNUAL CHANCE FLOOD
- - - - 10% ANNUAL CHANCE FLOOD
- ▨ STREAM BED
- ⬡ CROSS SECTION LOCATION

**FLOOD PROFILES**

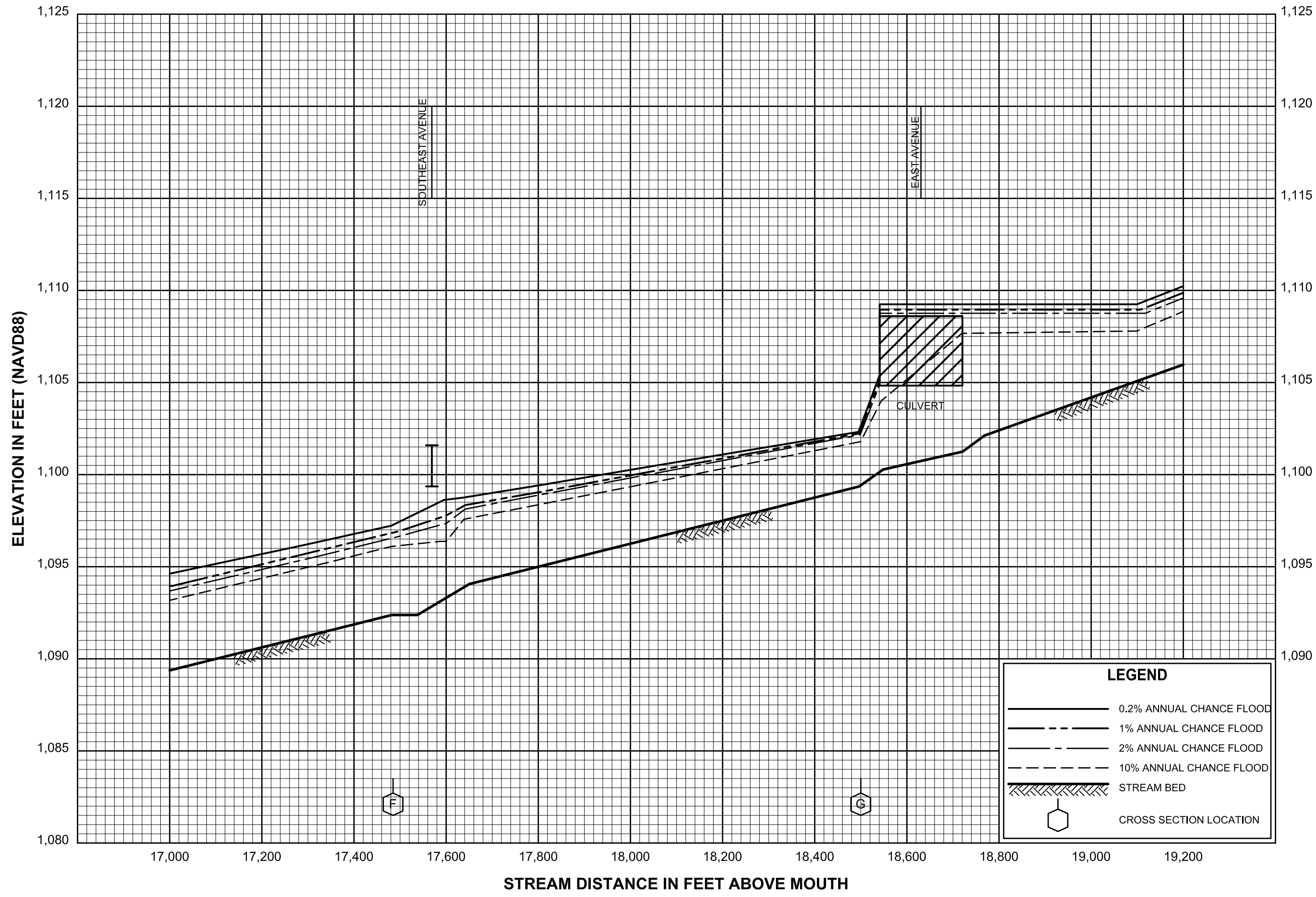
**CAMP BROOK**

---

FEDERAL EMERGENCY MANAGEMENT AGENCY  
**SUMMIT COUNTY, OHIO**  
 (AND INCORPORATED AREAS)

**021P**





**FLOOD PROFILES**

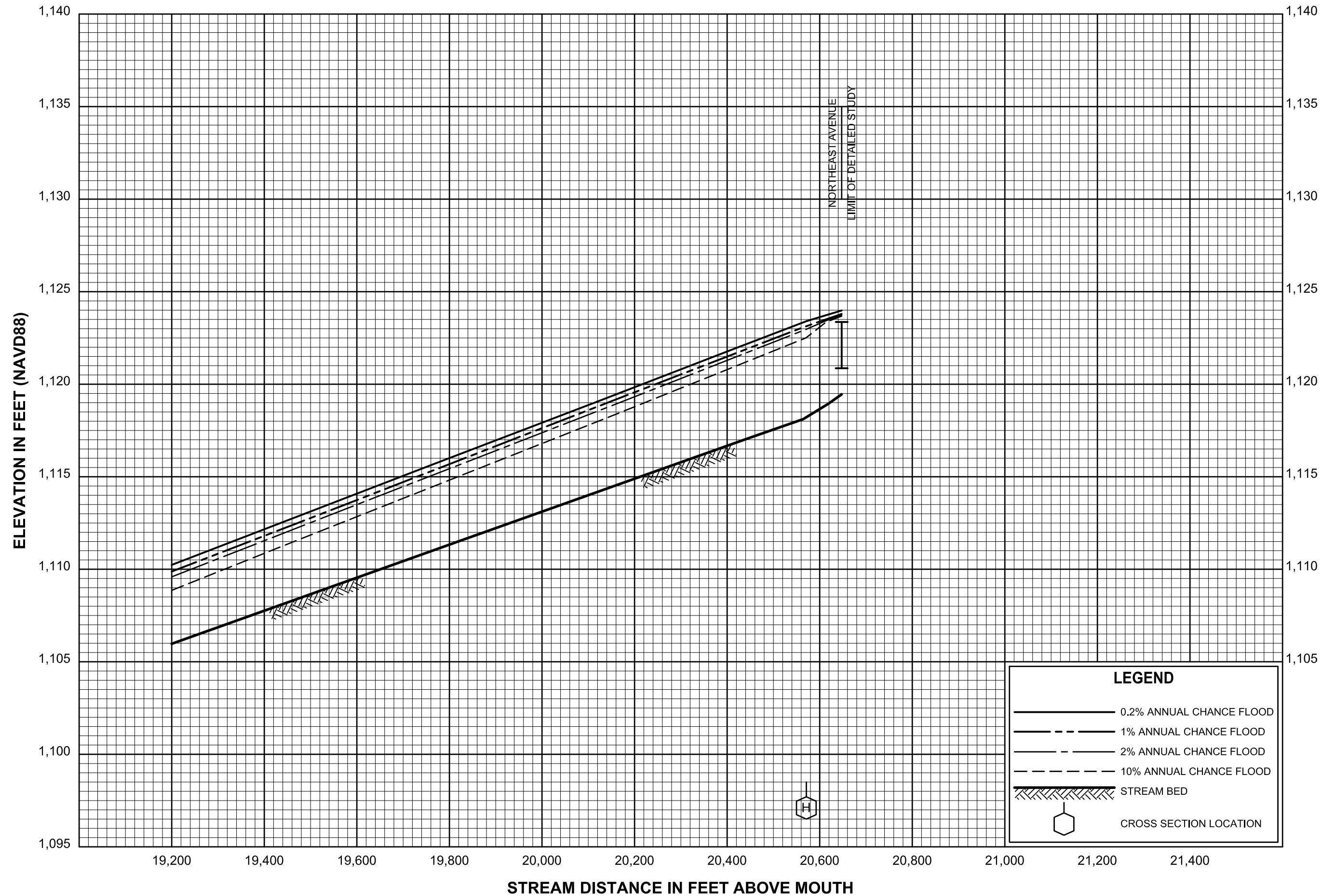
**CAMP BROOK**

FEDERAL EMERGENCY MANAGEMENT AGENCY

**SUMMIT COUNTY, OHIO**

(AND INCORPORATED AREAS)

**023P**



**FLOOD PROFILES**

**CAMP BROOK**

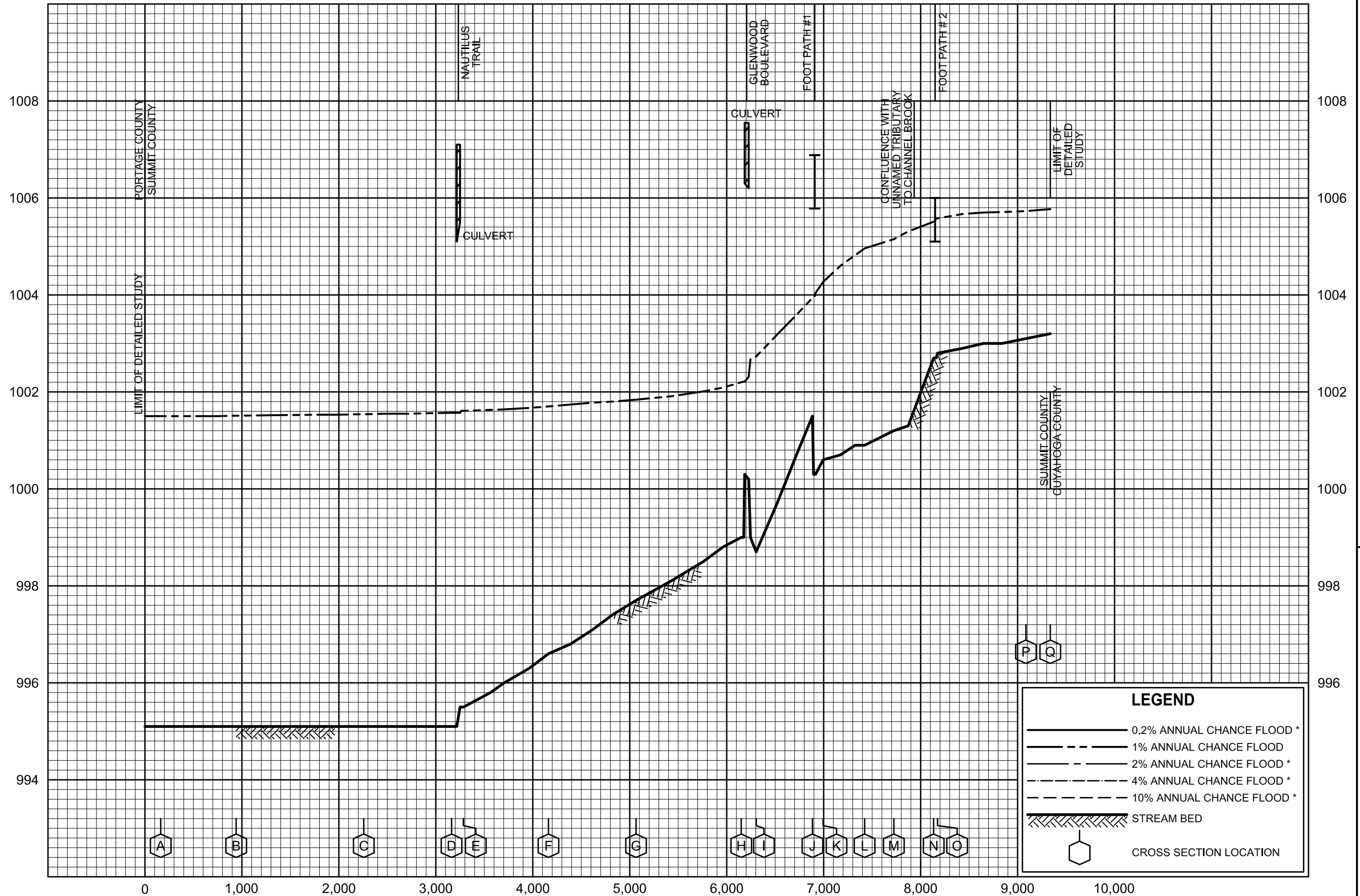
FEDERAL EMERGENCY MANAGEMENT AGENCY

**SUMMIT COUNTY, OHIO**

(AND INCORPORATED AREAS)

**024P**

ELEVATION IN FEET (NAVD88)



STREAM DISTANCE IN FEET UPSTREAM OF AURORA POND

\* DATA NOT AVAILABLE

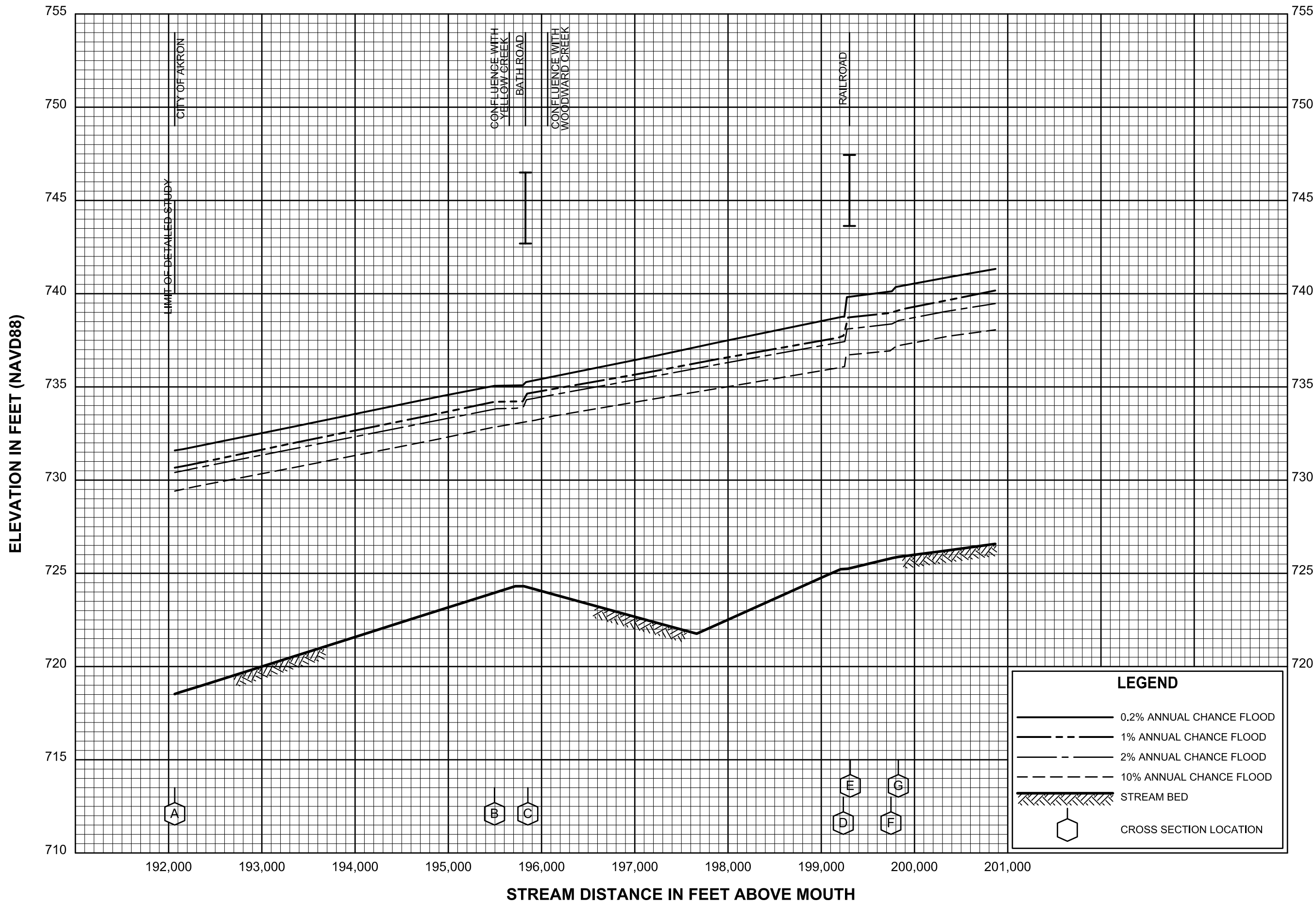
**LEGEND**

- 0.2% ANNUAL CHANCE FLOOD \*
- - - 1% ANNUAL CHANCE FLOOD
- - - - 2% ANNUAL CHANCE FLOOD \*
- - - - - 4% ANNUAL CHANCE FLOOD \*
- · · · · 10% ANNUAL CHANCE FLOOD \*
- ▨ STREAM BED
- CROSS SECTION LOCATION

**FLOOD PROFILES**  
**CHANNEL BROOK**

FEDERAL EMERGENCY MANAGEMENT AGENCY  
**SUMMIT COUNTY, OHIO**  
AND INCORPORATED AREAS

**025P**



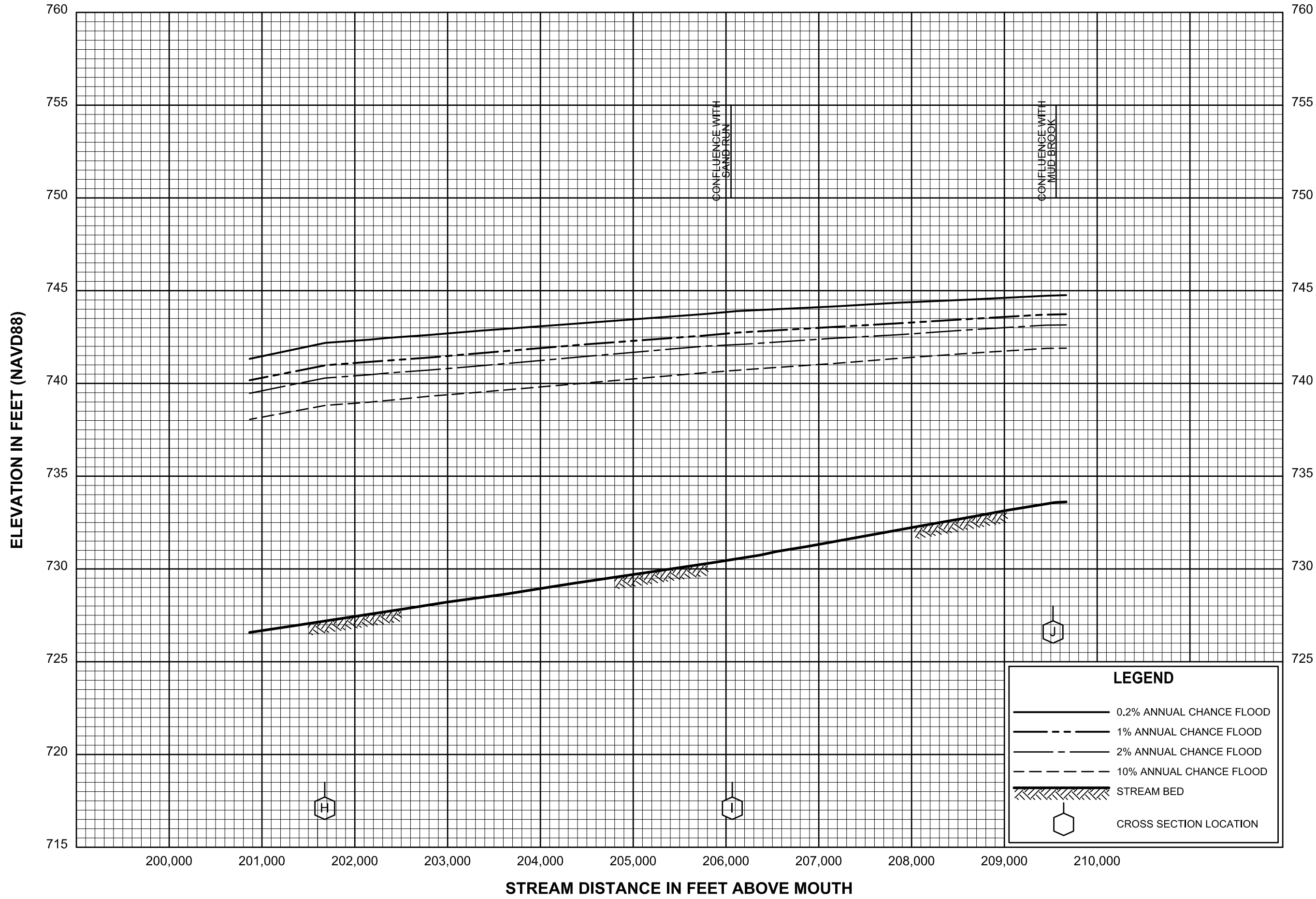
**LEGEND**

- 0.2% ANNUAL CHANCE FLOOD
- - - 1% ANNUAL CHANCE FLOOD
- · - 2% ANNUAL CHANCE FLOOD
- - - - 10% ANNUAL CHANCE FLOOD
- ▨ STREAM BED
- ⬡ CROSS SECTION LOCATION

**FLOOD PROFILES  
CUYAHOGA RIVER**

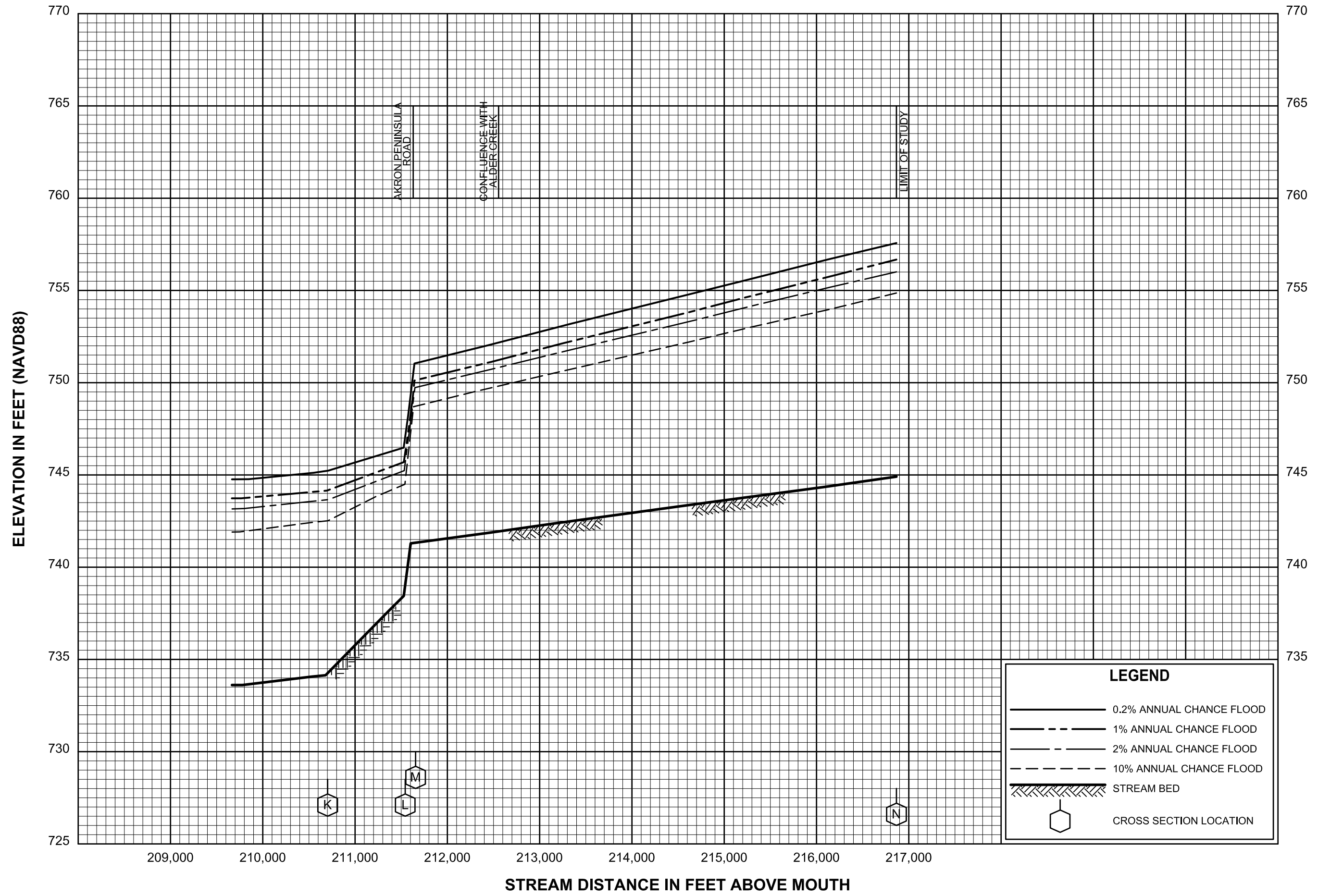
FEDERAL EMERGENCY MANAGEMENT AGENCY  
**SUMMIT COUNTY, OHIO**  
(AND INCORPORATED AREAS)





**FLOOD PROFILES  
CUYAHOGA RIVER**

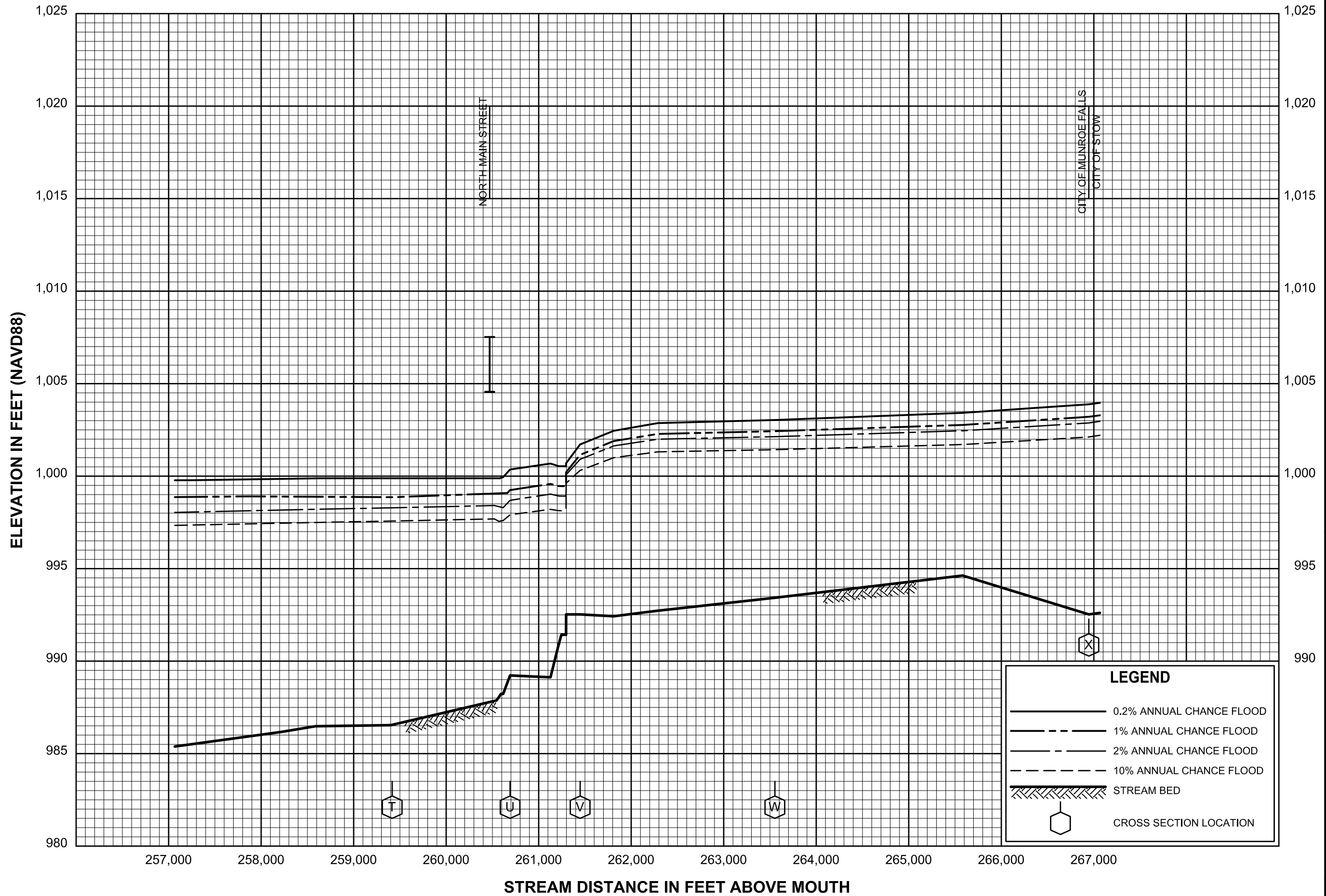
FEDERAL EMERGENCY MANAGEMENT AGENCY  
**SUMMIT COUNTY, OHIO**  
(AND INCORPORATED AREAS)



**FLOOD PROFILES**  
**CUYAHOGA RIVER**

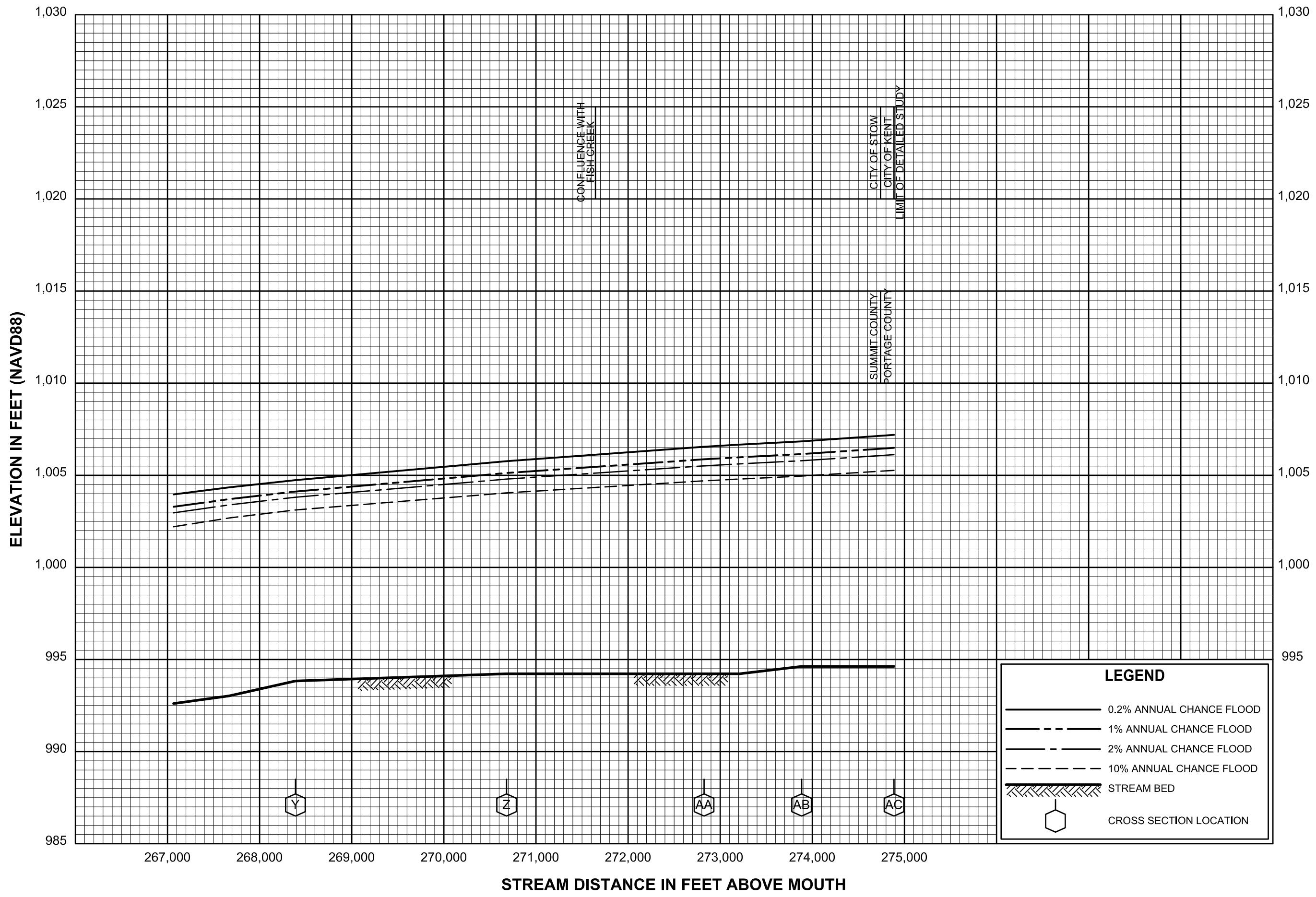
FEDERAL EMERGENCY MANAGEMENT AGENCY  
**SUMMIT COUNTY, OHIO**  
(AND INCORPORATED AREAS)





**FLOOD PROFILES**  
**CUYAHOGA RIVER**

FEDERAL EMERGENCY MANAGEMENT AGENCY  
**SUMMIT COUNTY, OHIO**  
(AND INCORPORATED AREAS)



**LEGEND**

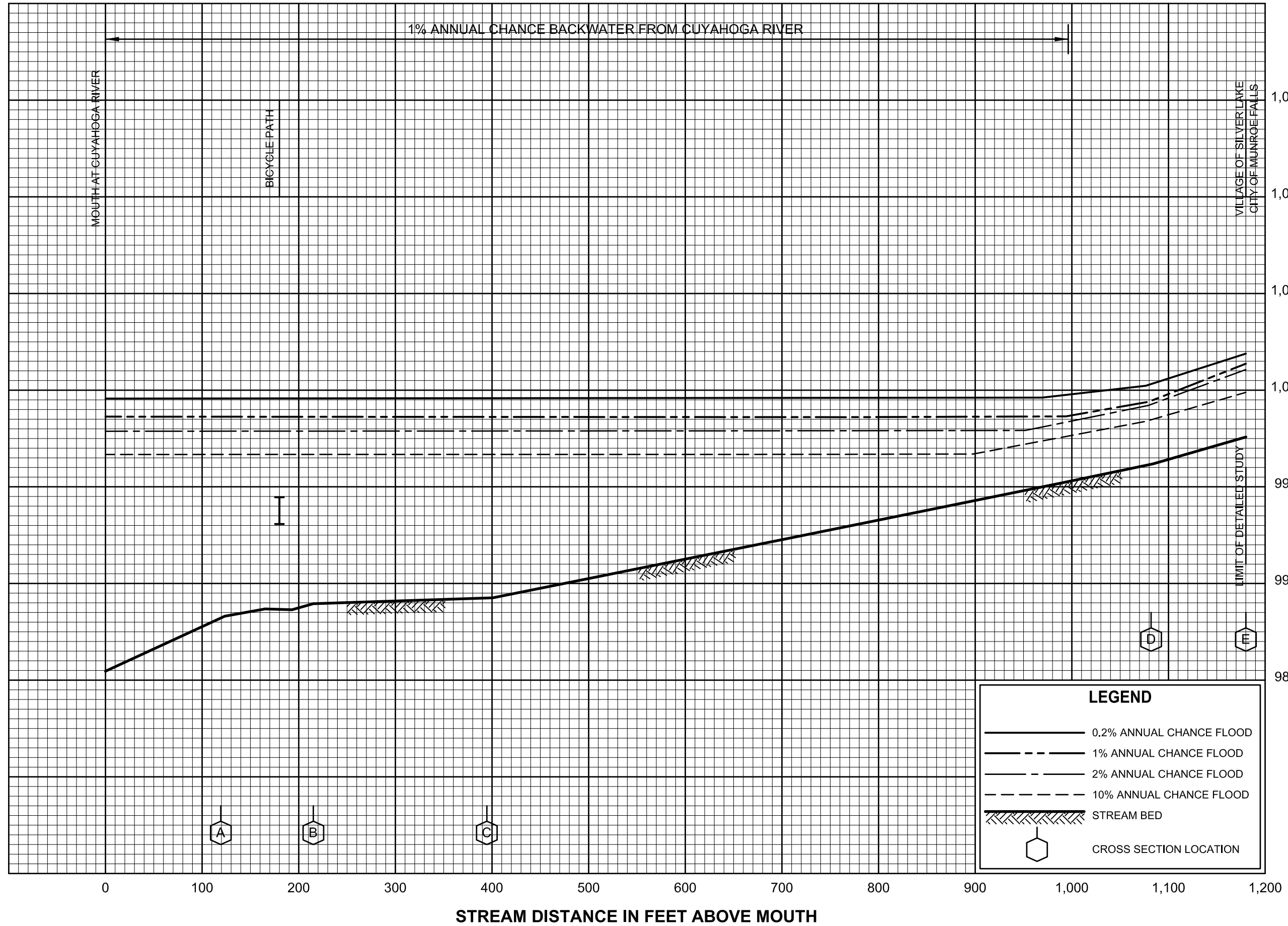
- 0.2% ANNUAL CHANCE FLOOD
- - - 1% ANNUAL CHANCE FLOOD
- · - · 2% ANNUAL CHANCE FLOOD
- · - · 10% ANNUAL CHANCE FLOOD
- ▨ STREAM BED
- ⬡ CROSS SECTION LOCATION

**FLOOD PROFILES**  
**CUYAHOGA RIVER**

FEDERAL EMERGENCY MANAGEMENT AGENCY  
**SUMMIT COUNTY, OHIO**  
(AND INCORPORATED AREAS)

**031P**

ELEVATION IN FEET (NAVD88)



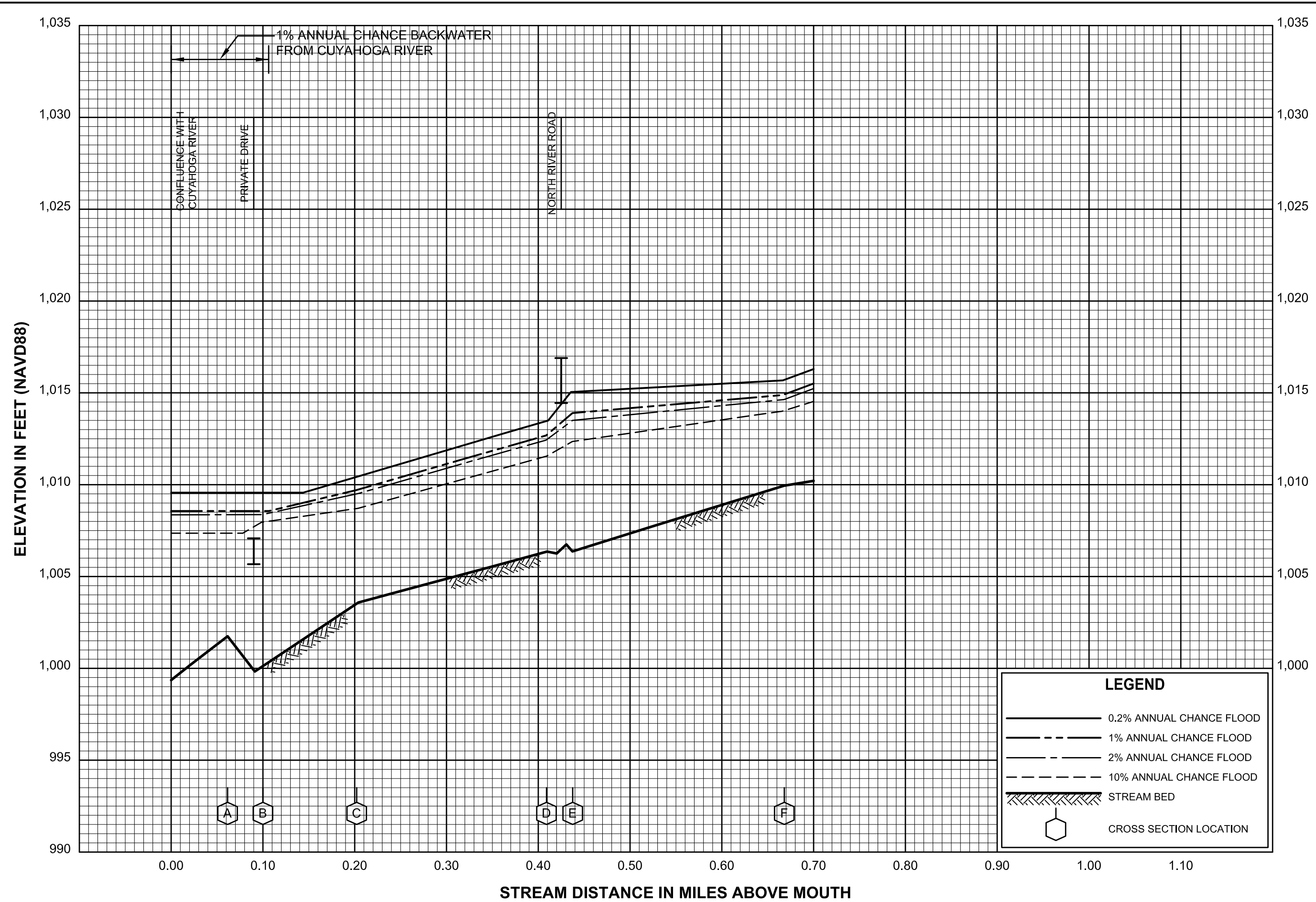
FLOOD PROFILES

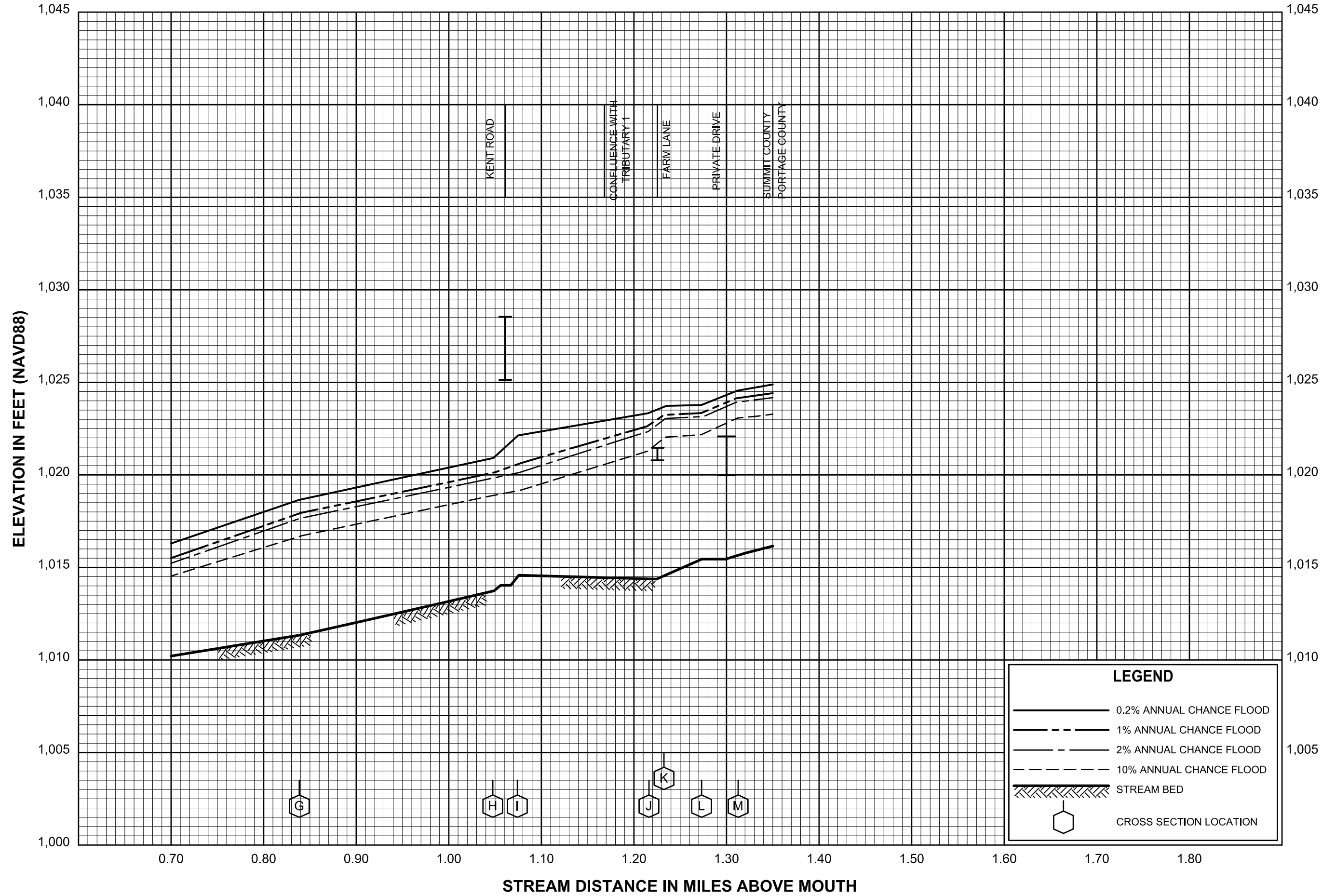
CUYAHOGA RIVER TRIBUTARY 1

FEDERAL EMERGENCY MANAGEMENT AGENCY

**SUMMIT COUNTY, OHIO**  
(AND INCORPORATED AREAS)

**032P**





**FLOOD PROFILES**

**FISH CREEK**

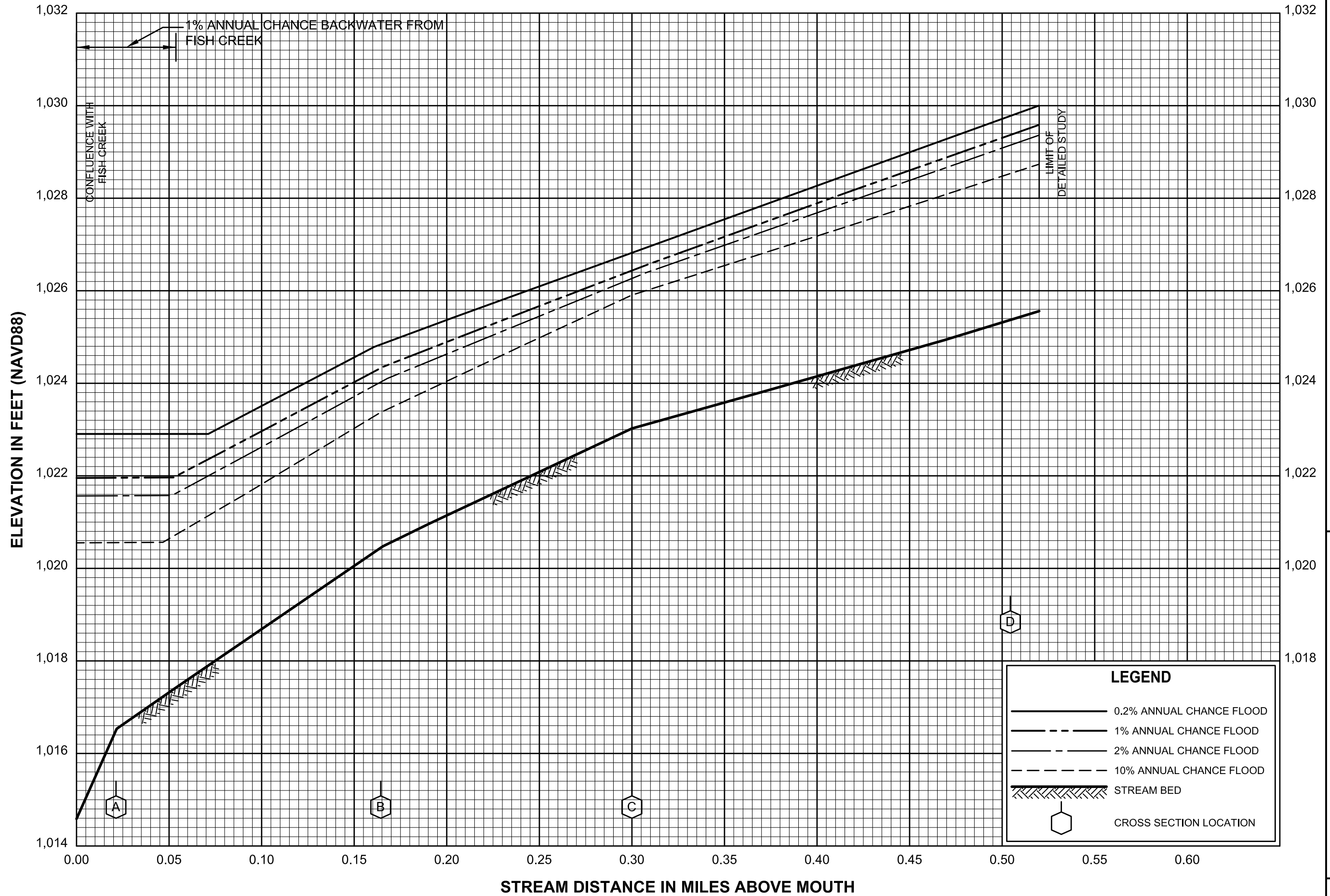
FEDERAL EMERGENCY MANAGEMENT AGENCY

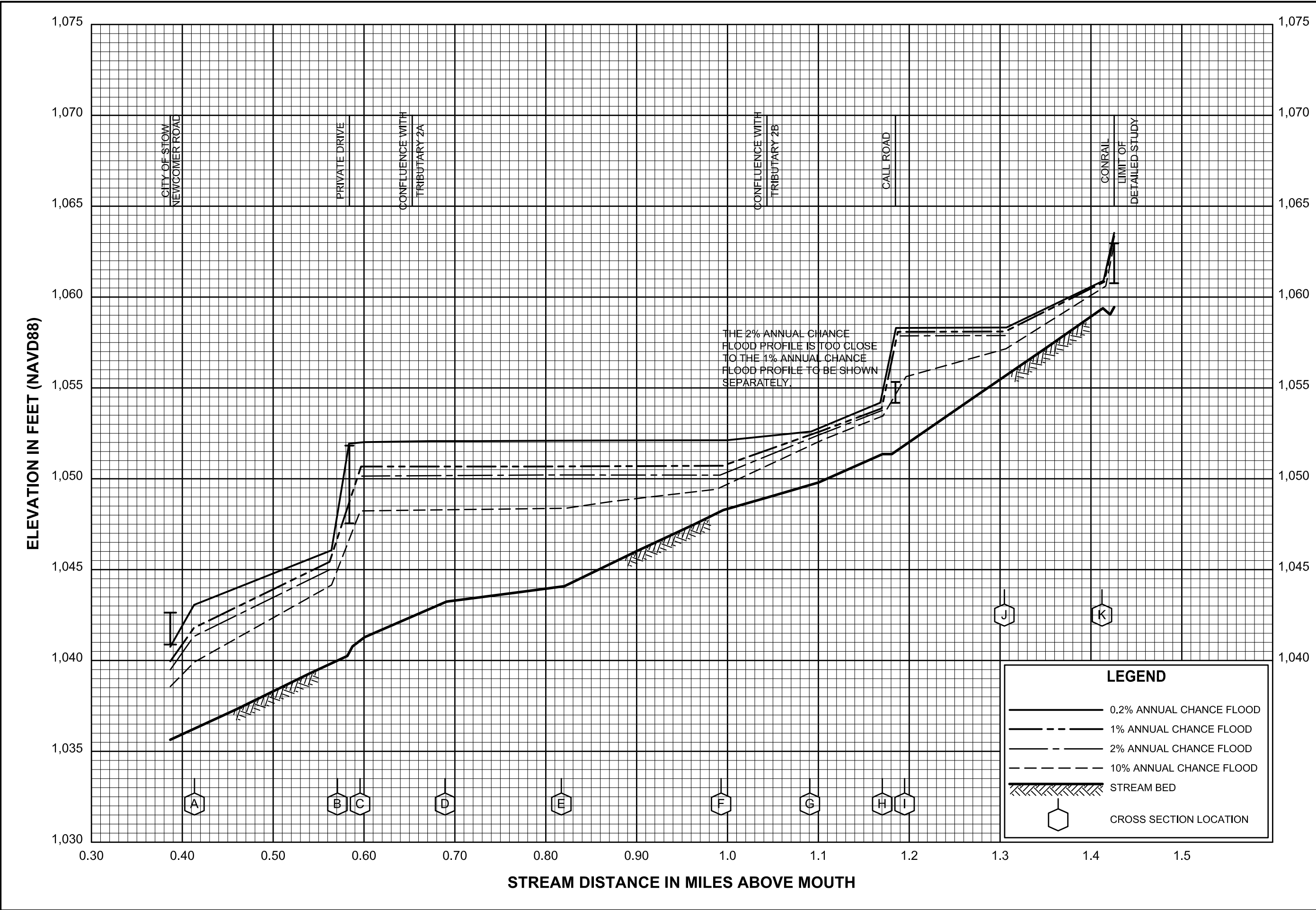
**SUMMIT COUNTY, OHIO**

(AND INCORPORATED AREAS)

**034P**





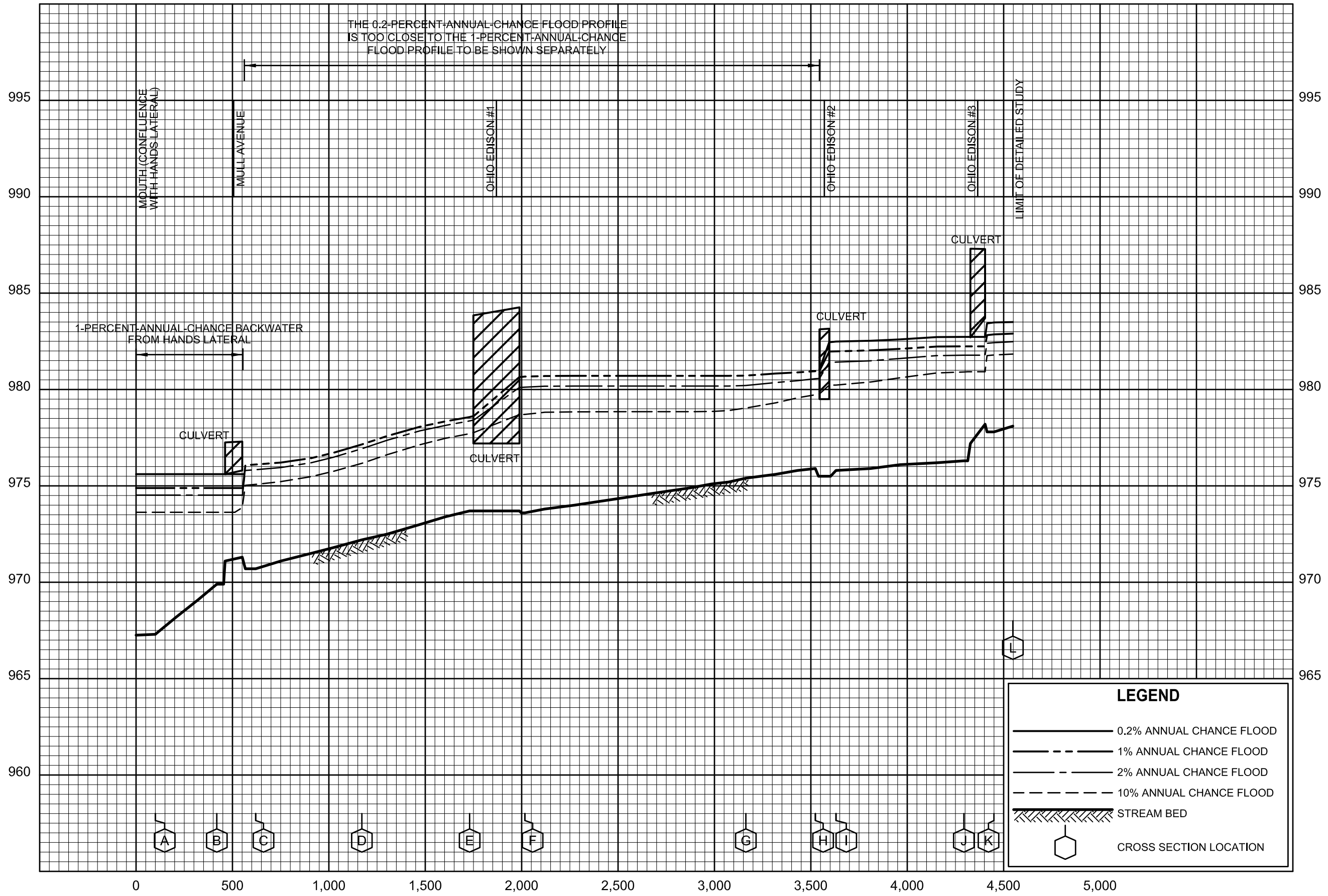


**FLOOD PROFILES**  
**FISH CREEK TRIBUTARY 2**

FEDERAL EMERGENCY MANAGEMENT AGENCY  
**SUMMIT COUNTY, OHIO**  
(AND INCORPORATED AREAS)

**036P**

ELEVATION IN FEET (NAVD88)



STREAM DISTANCE IN FEET ABOVE MOUTH (CONFLUENCE WITH HANDS LATERAL)

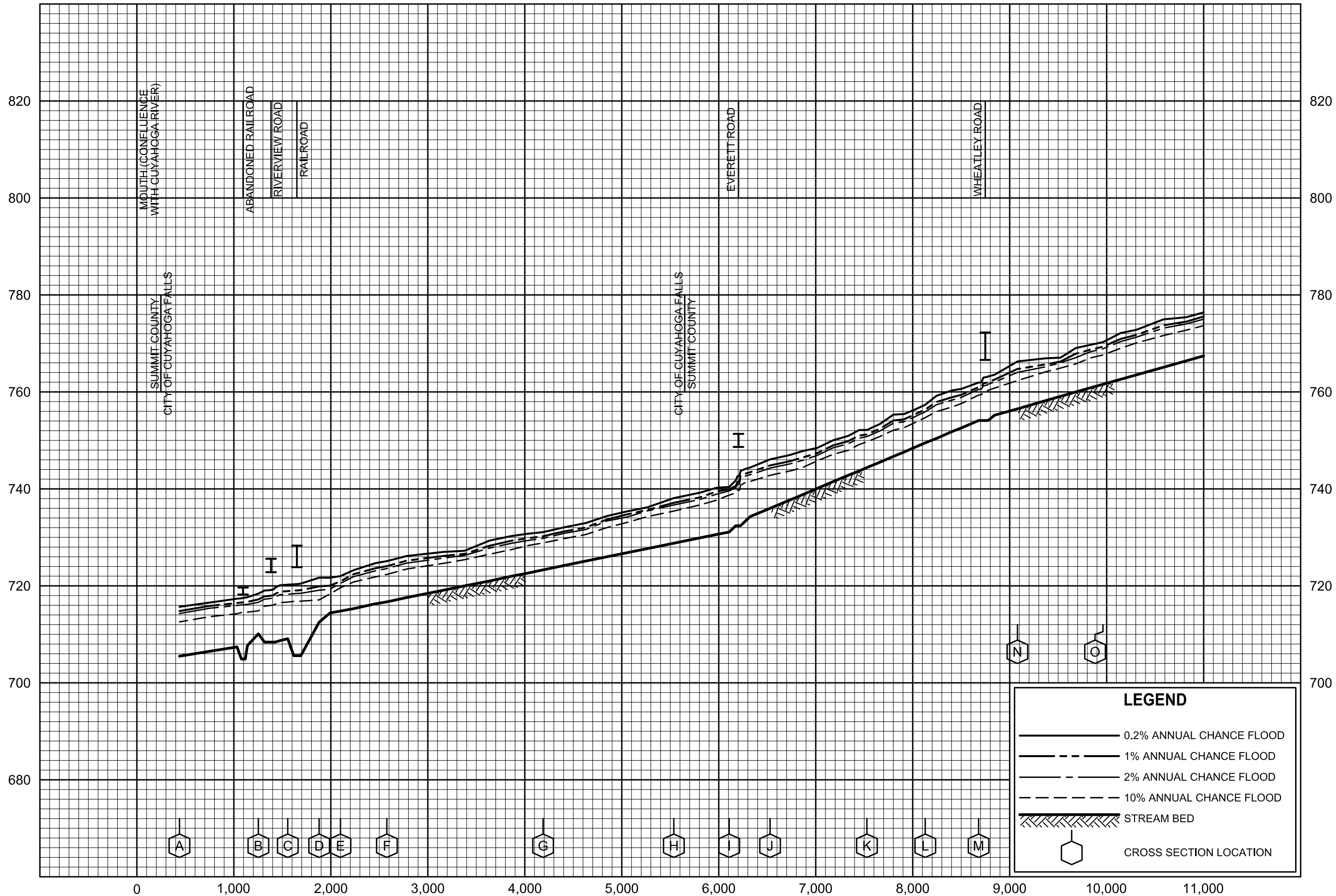
**LEGEND**

- 0.2% ANNUAL CHANGE FLOOD
- - - 1% ANNUAL CHANGE FLOOD
- · - · 2% ANNUAL CHANGE FLOOD
- - - - 10% ANNUAL CHANGE FLOOD
- ▨ STREAM BED
- ⬡ CROSS SECTION LOCATION

**FLOOD PROFILES  
FRANK LATERAL**

FEDERAL EMERGENCY MANAGEMENT AGENCY  
**SUMMIT COUNTY, OHIO**  
AND INCORPORATED AREAS

ELEVATION IN FEET (NAVD88)



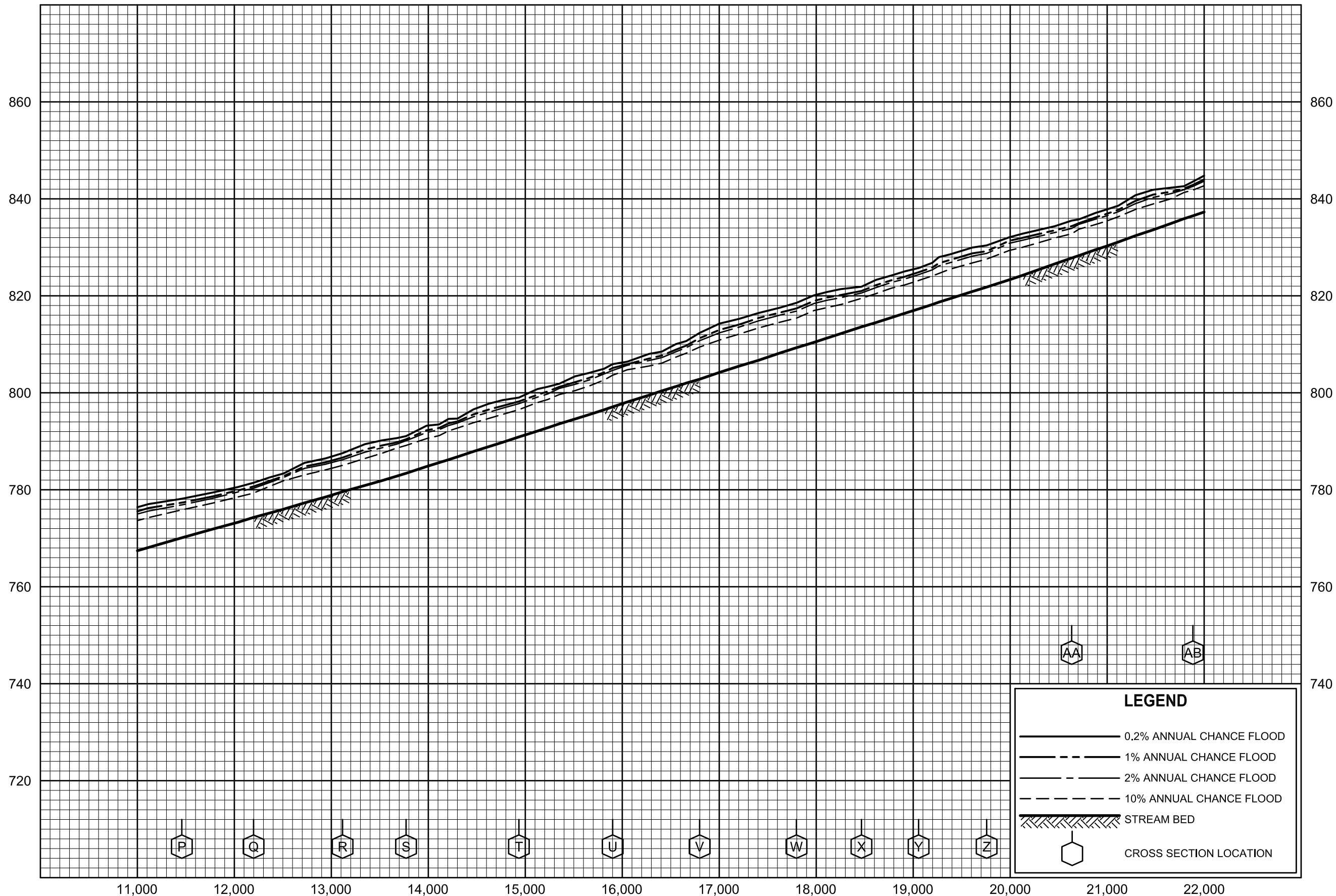
STREAM DISTANCE IN FEET ABOVE MOUTH (CONFLUENCE WITH CUYAHOGA RIVER)

**FLOOD PROFILES**  
**FURNACE RUN**

FEDERAL EMERGENCY MANAGEMENT AGENCY  
**SUMMIT COUNTY, OHIO**  
AND INCORPORATED AREAS

**038P**

ELEVATION IN FEET (NAVD88)



STREAM DISTANCE IN FEET ABOVE MOUTH (CONFLUENCE WITH CUYAHOGA RIVER)

**LEGEND**

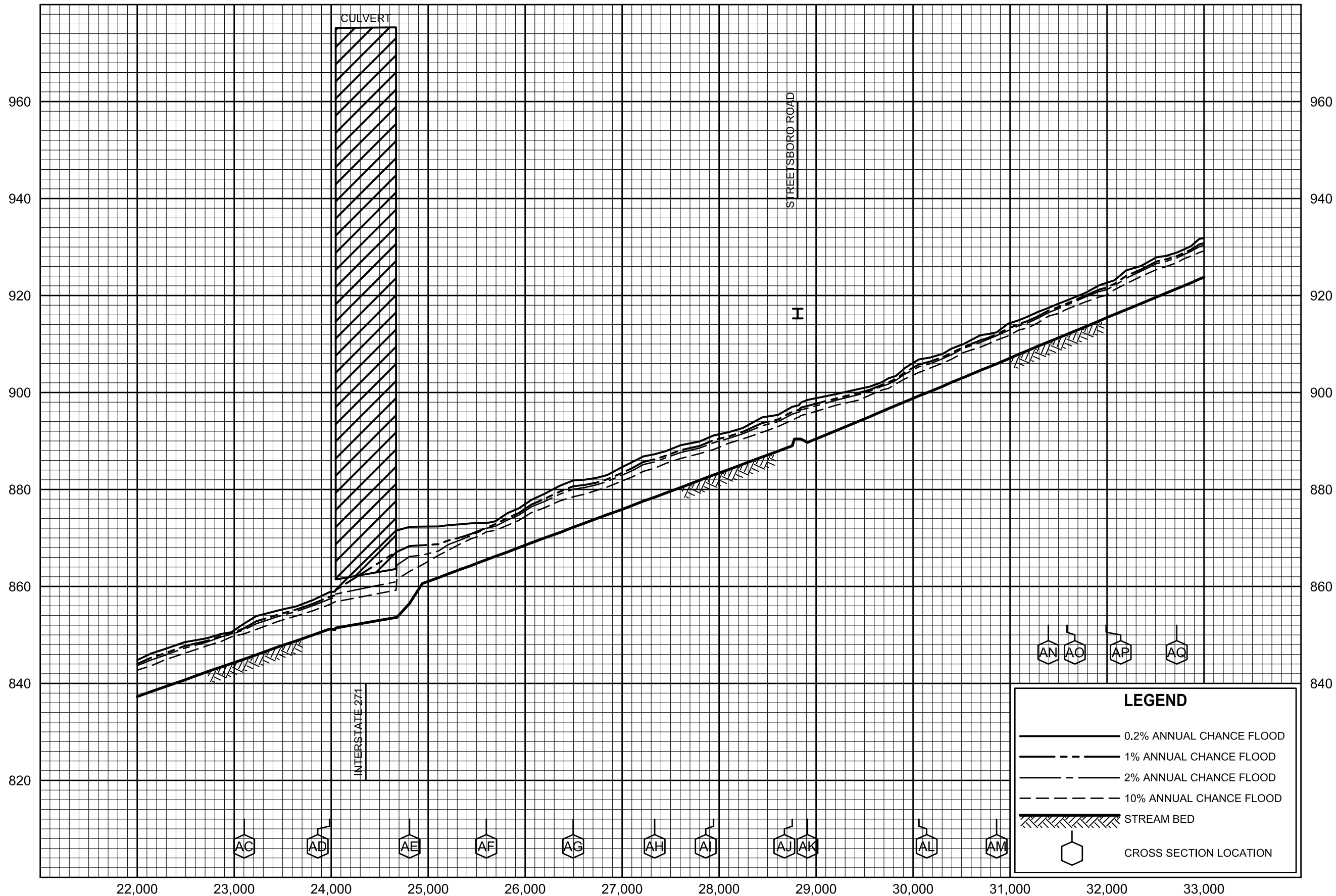
- 0.2% ANNUAL CHANCE FLOOD
- - - 1% ANNUAL CHANCE FLOOD
- · - 2% ANNUAL CHANCE FLOOD
- - - 10% ANNUAL CHANCE FLOOD
- ▨ STREAM BED
- ⬡ CROSS SECTION LOCATION

**FLOOD PROFILES**  
**FURNACE RUN**

FEDERAL EMERGENCY MANAGEMENT AGENCY  
**SUMMIT COUNTY, OHIO**  
AND INCORPORATED AREAS

**039P**

ELEVATION IN FEET (NAVD88)



22,000 23,000 24,000 25,000 26,000 27,000 28,000 29,000 30,000 31,000 32,000 33,000

STREAM DISTANCE IN FEET ABOVE MOUTH (CONFLUENCE WITH CUYAHOGA RIVER)

FLOOD PROFILES

FURNACE RUN

FEDERAL EMERGENCY MANAGEMENT AGENCY

SUMMIT COUNTY, OHIO

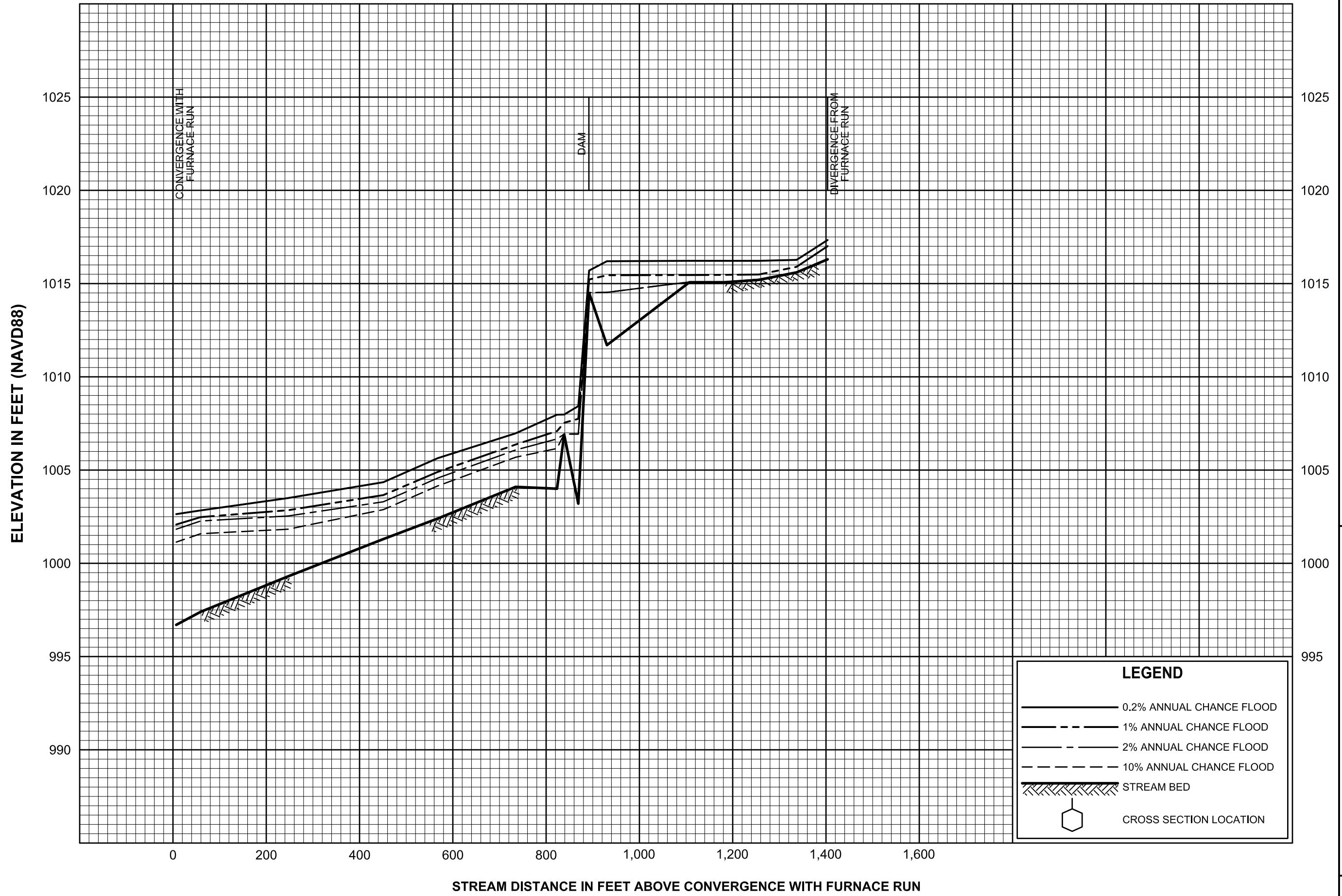
AND INCORPORATED AREAS

040P









**LEGEND**

- 0.2% ANNUAL CHANCE FLOOD
- - - 1% ANNUAL CHANCE FLOOD
- · - 2% ANNUAL CHANCE FLOOD
- - - - 10% ANNUAL CHANCE FLOOD
- ▨ STREAM BED
- ⬡ CROSS SECTION LOCATION

**FLOOD PROFILES**

**FURNACE RUN OVERFLOW**

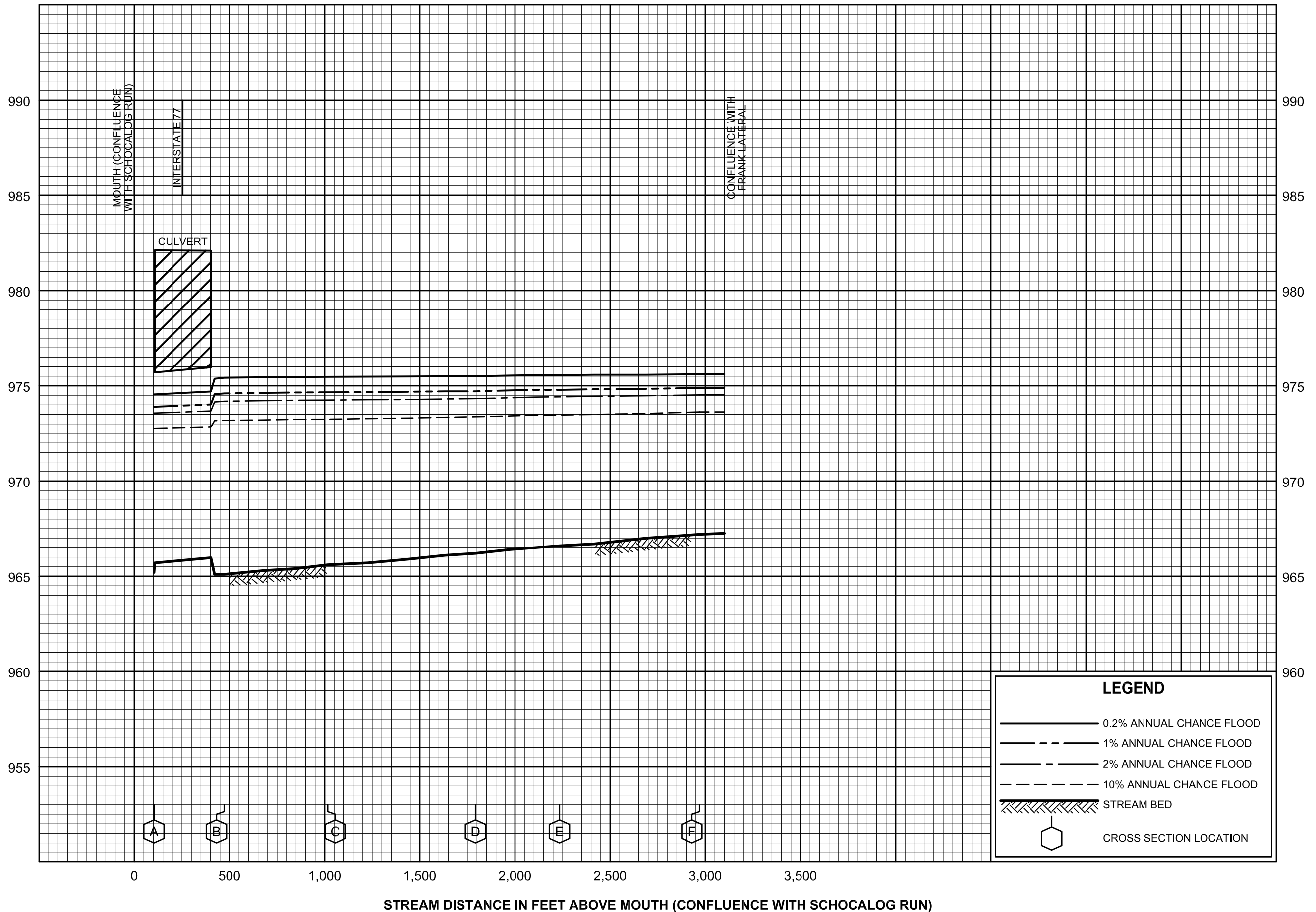
FEDERAL EMERGENCY MANAGEMENT AGENCY

**SUMMIT COUNTY, OHIO**

AND INCORPORATED AREAS

**043P**

ELEVATION IN FEET (NAVD88)

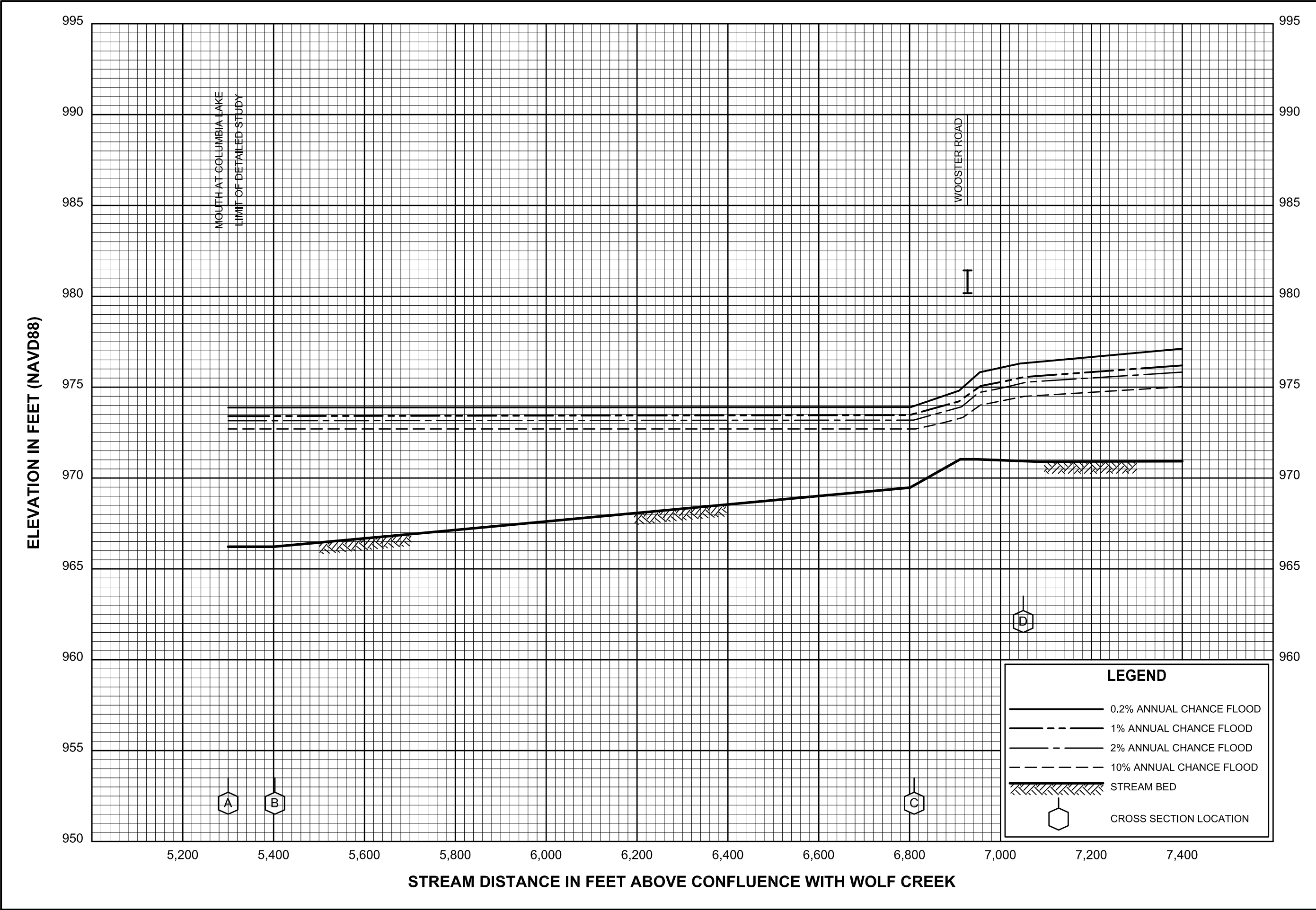


**LEGEND**

- 0.2% ANNUAL CHANCE FLOOD
- - - 1% ANNUAL CHANCE FLOOD
- · - 2% ANNUAL CHANCE FLOOD
- - - 10% ANNUAL CHANCE FLOOD
- ▨ STREAM BED
- ⬡ CROSS SECTION LOCATION

**FLOOD PROFILES  
HANDS LATERAL**

FEDERAL EMERGENCY MANAGEMENT AGENCY  
**SUMMIT COUNTY, OHIO**  
AND INCORPORATED AREAS

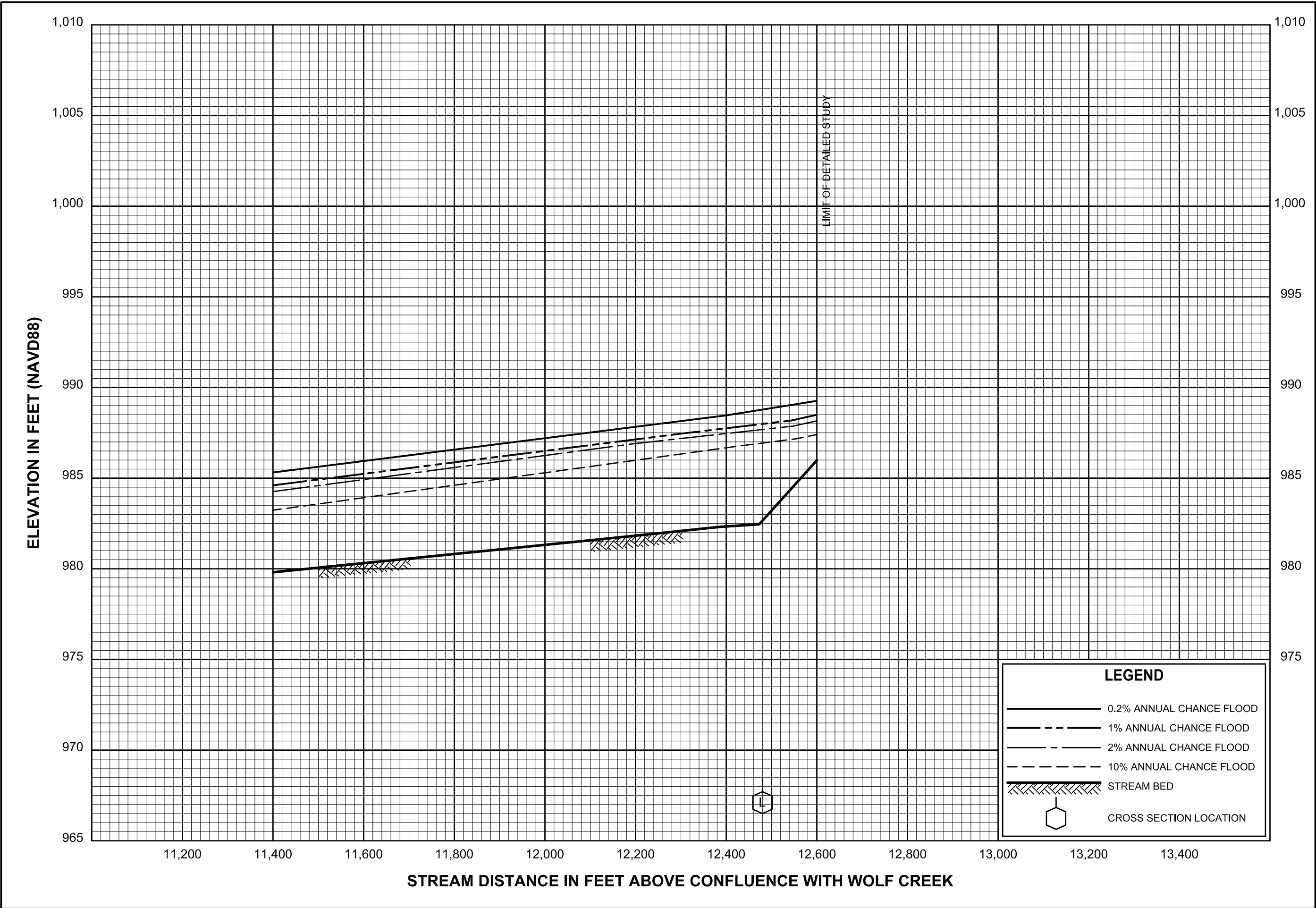


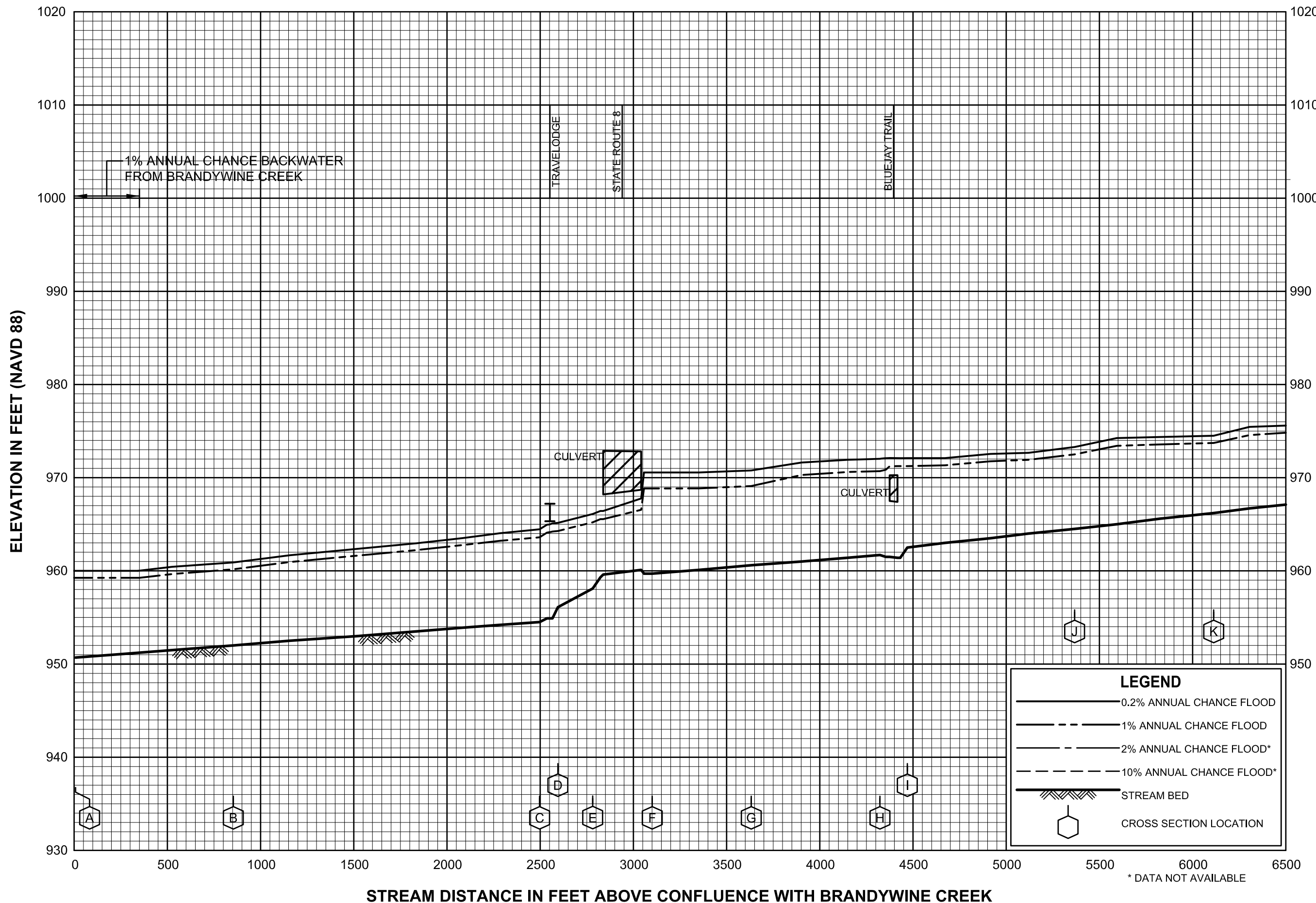
**FLOOD PROFILES  
HUDSON RUN**

FEDERAL EMERGENCY MANAGEMENT AGENCY  
**SUMMIT COUNTY, OHIO**  
(AND INCORPORATED AREAS)



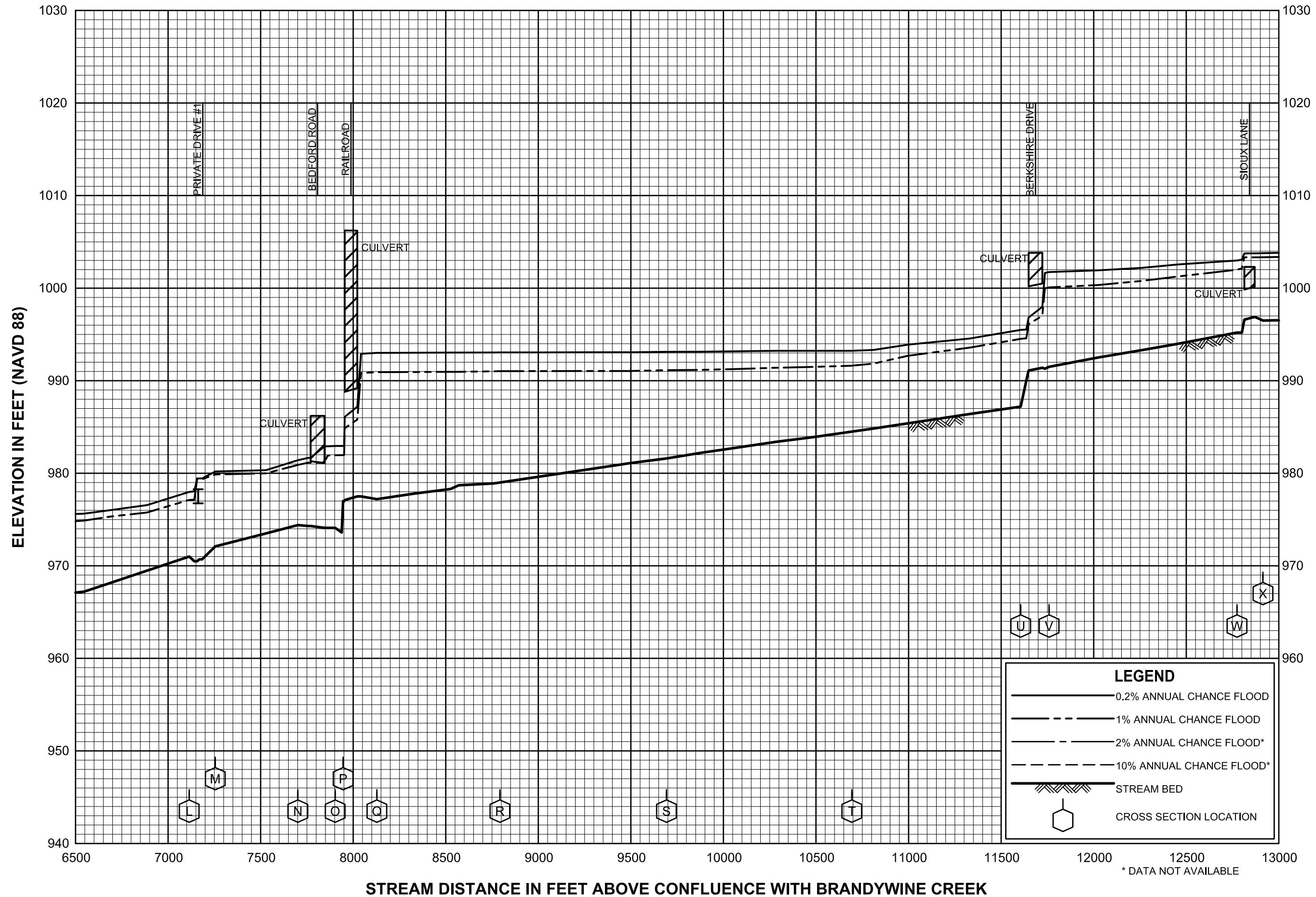






**FLOOD PROFILES**  
**INDIAN CREEK**

FEDERAL EMERGENCY MANAGEMENT AGENCY  
**SUMMIT COUNTY, OHIO**  
(AND INCORPORATED AREAS)



**FLOOD PROFILES**  
**INDIAN CREEK**

FEDERAL EMERGENCY MANAGEMENT AGENCY  
**SUMMIT COUNTY, OHIO**  
(AND INCORPORATED AREAS)

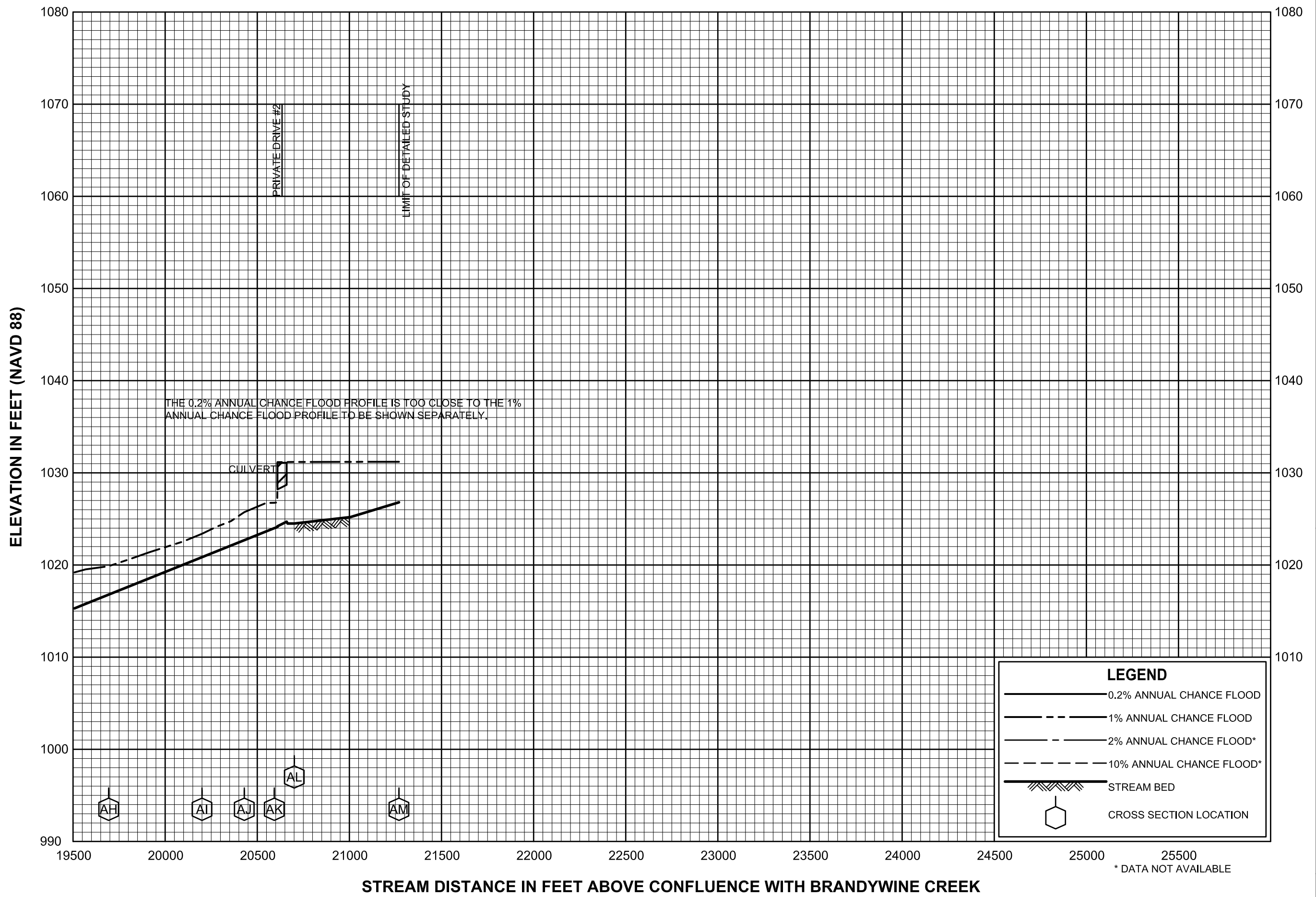




**FLOOD PROFILES  
INDIAN CREEK**

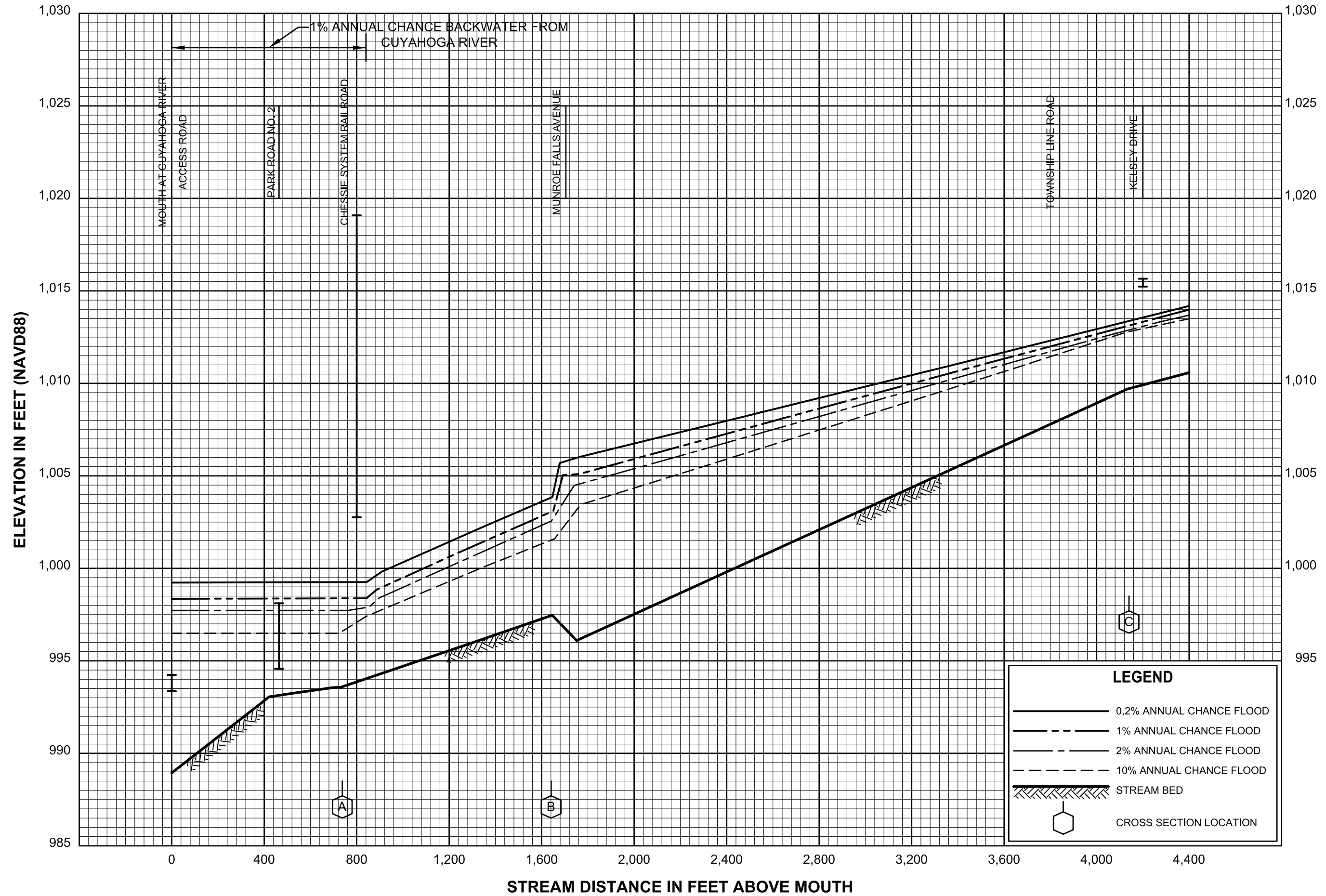
FEDERAL EMERGENCY MANAGEMENT AGENCY  
**SUMMIT COUNTY, OHIO**  
(AND INCORPORATED AREAS)

**052P**



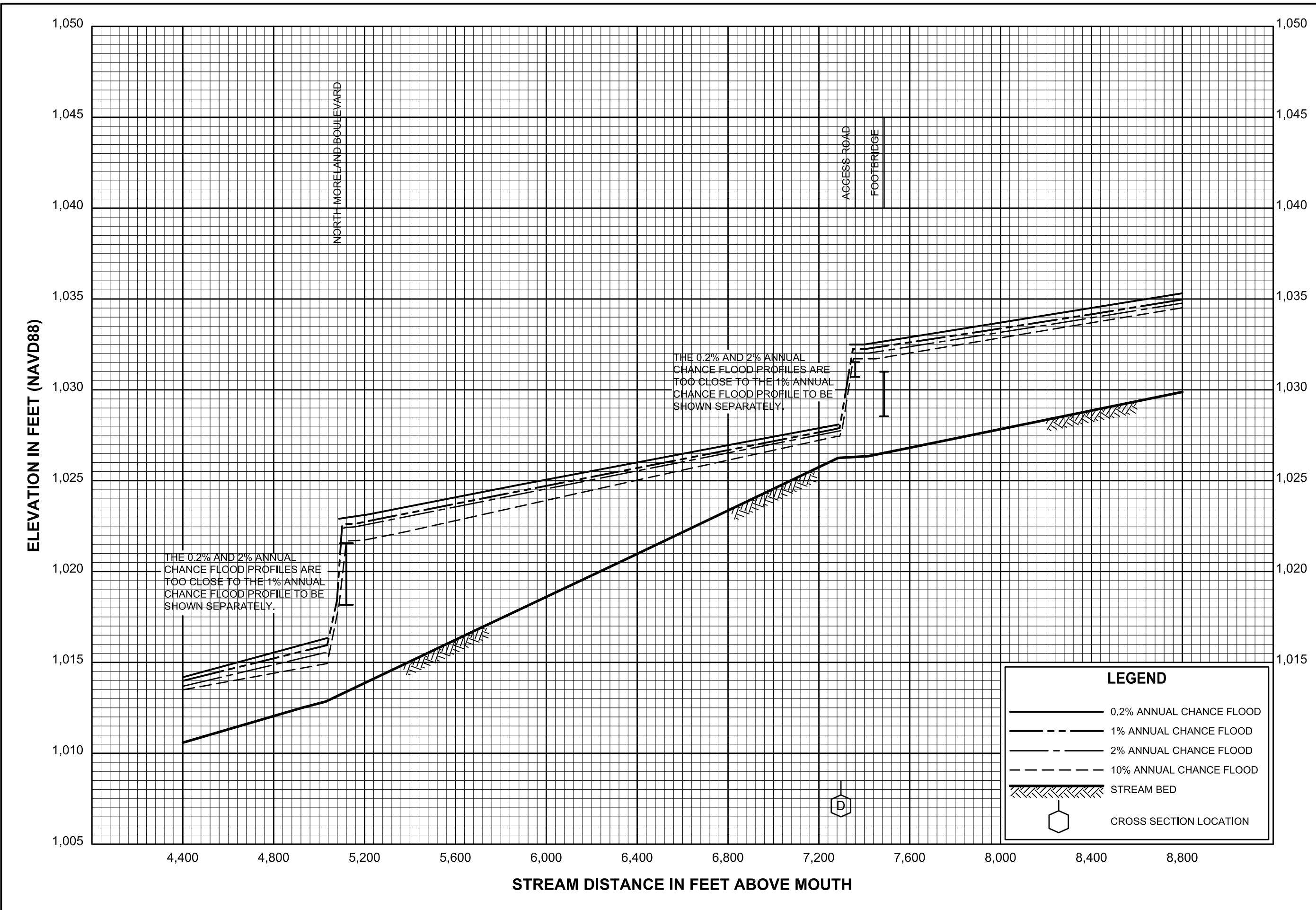






**FLOOD PROFILES**  
**KELSEY CREEK**

FEDERAL EMERGENCY MANAGEMENT AGENCY  
**SUMMIT COUNTY, OHIO**  
(AND INCORPORATED AREAS)



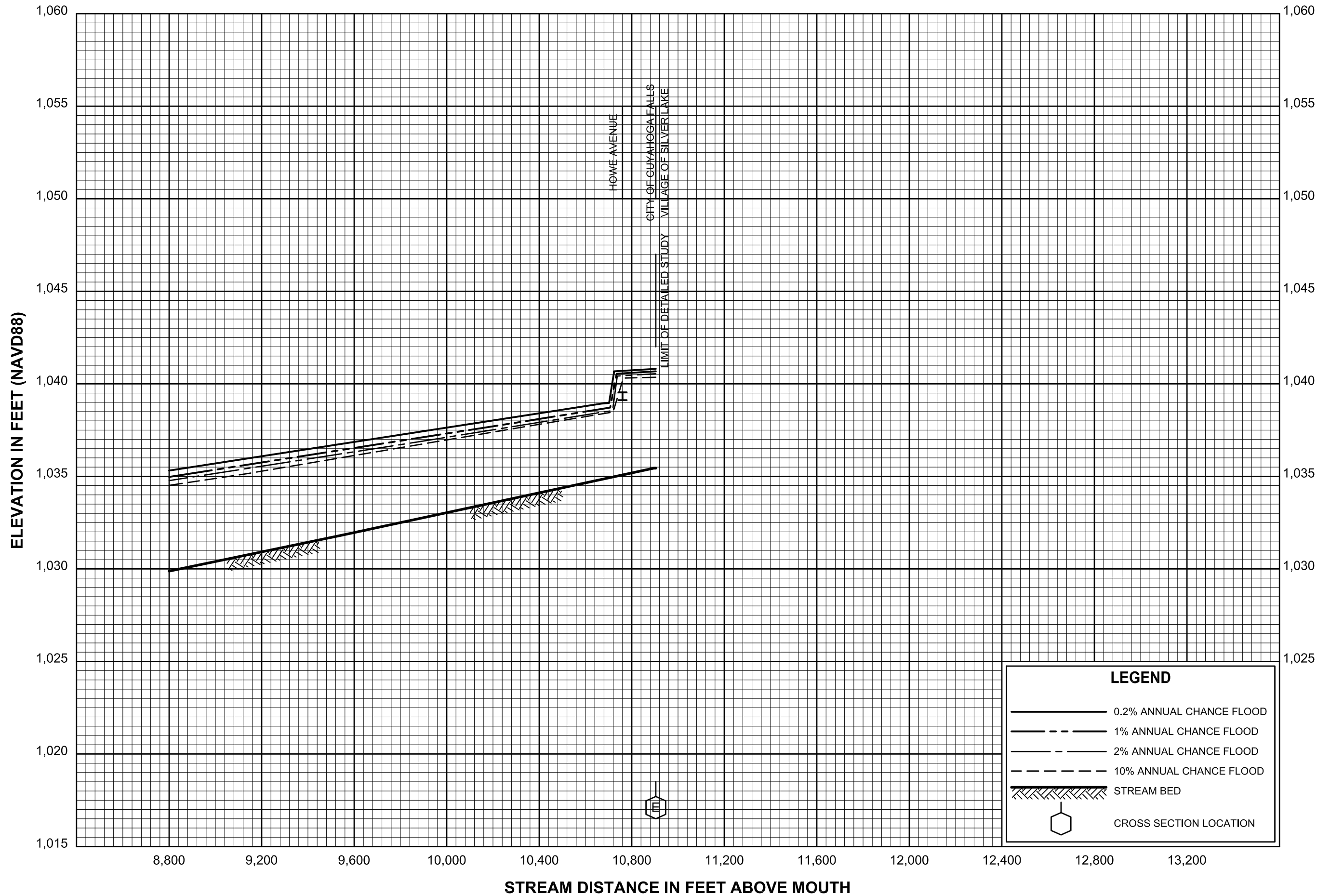
**FLOOD PROFILES  
KELSEY CREEK**

FEDERAL EMERGENCY MANAGEMENT AGENCY  
**SUMMIT COUNTY, OHIO**  
(AND INCORPORATED AREAS)

**056P**

**LEGEND**

- 0.2% ANNUAL CHANCE FLOOD
- - - 1% ANNUAL CHANCE FLOOD
- · - 2% ANNUAL CHANCE FLOOD
- - - - 10% ANNUAL CHANCE FLOOD
- ▨ STREAM BED
- ⬡ CROSS SECTION LOCATION



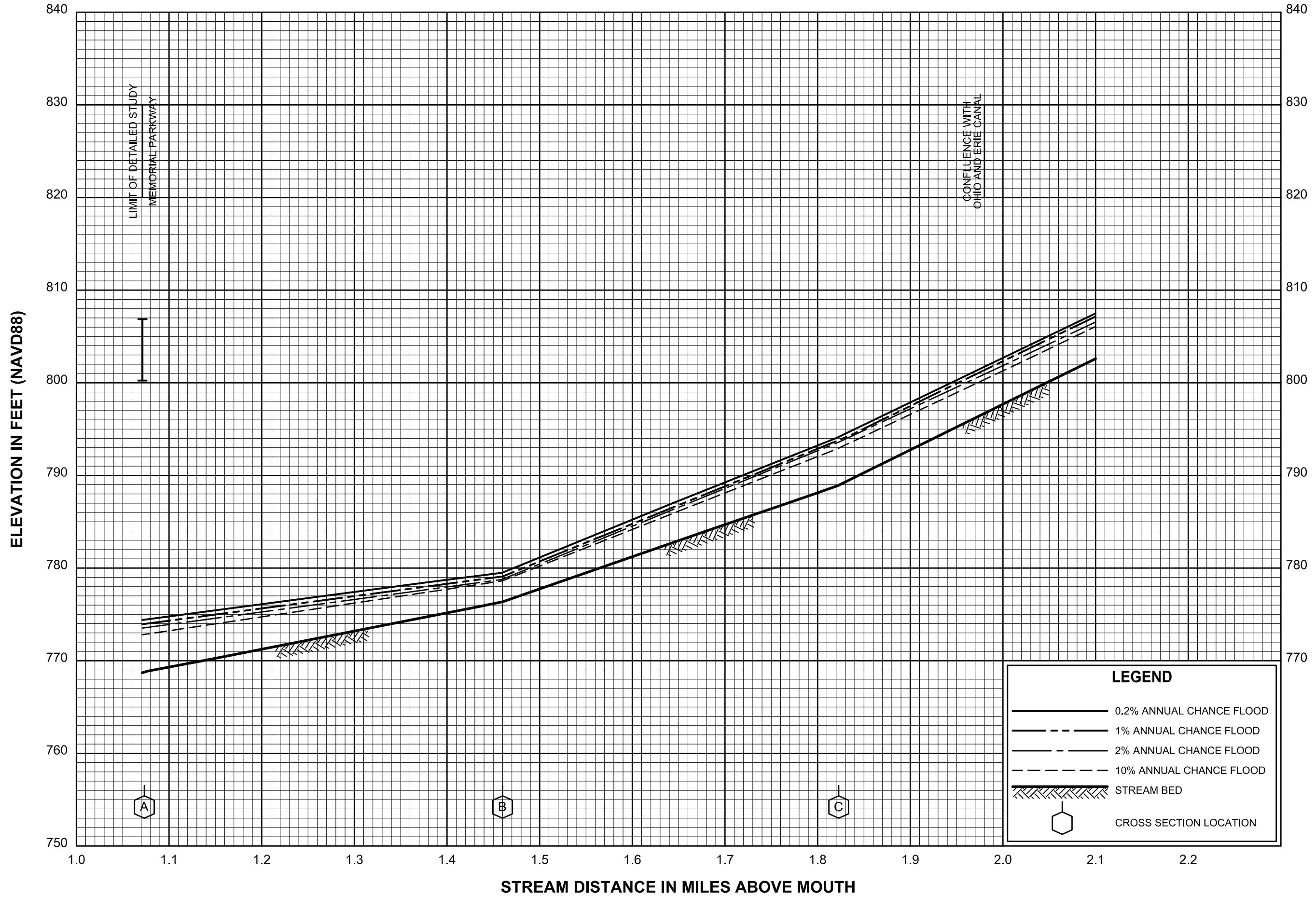
**FLOOD PROFILES**

**KELSEY CREEK**

FEDERAL EMERGENCY MANAGEMENT AGENCY

**SUMMIT COUNTY, OHIO**  
(AND INCORPORATED AREAS)

**057P**



**FLOOD PROFILES**

**LITTLE CUYAHOGA RIVER**

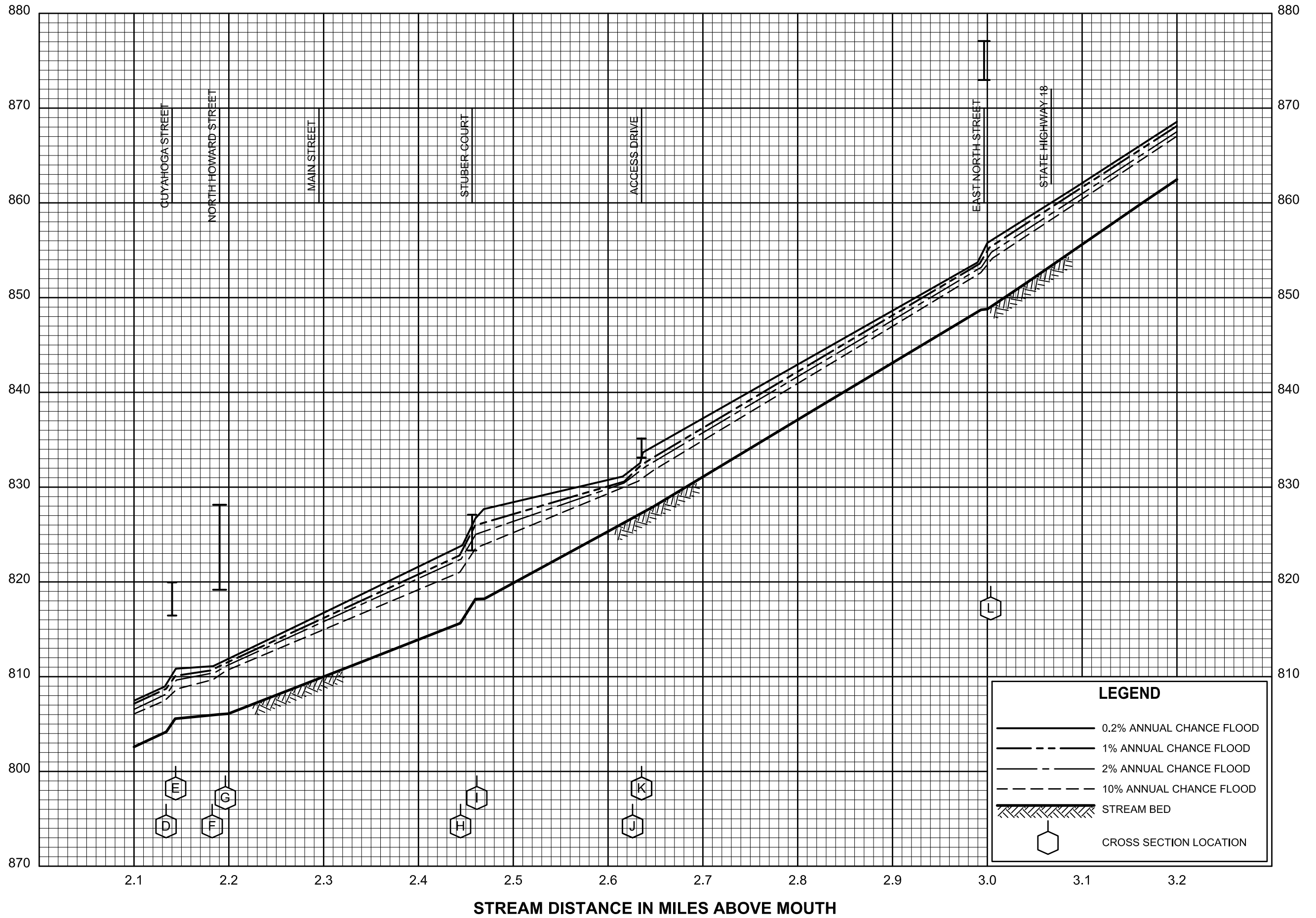
FEDERAL EMERGENCY MANAGEMENT AGENCY

**SUMMIT COUNTY, OHIO**  
(AND INCORPORATED AREAS)

**058P**



ELEVATION IN FEET (NAVD88)



**LEGEND**

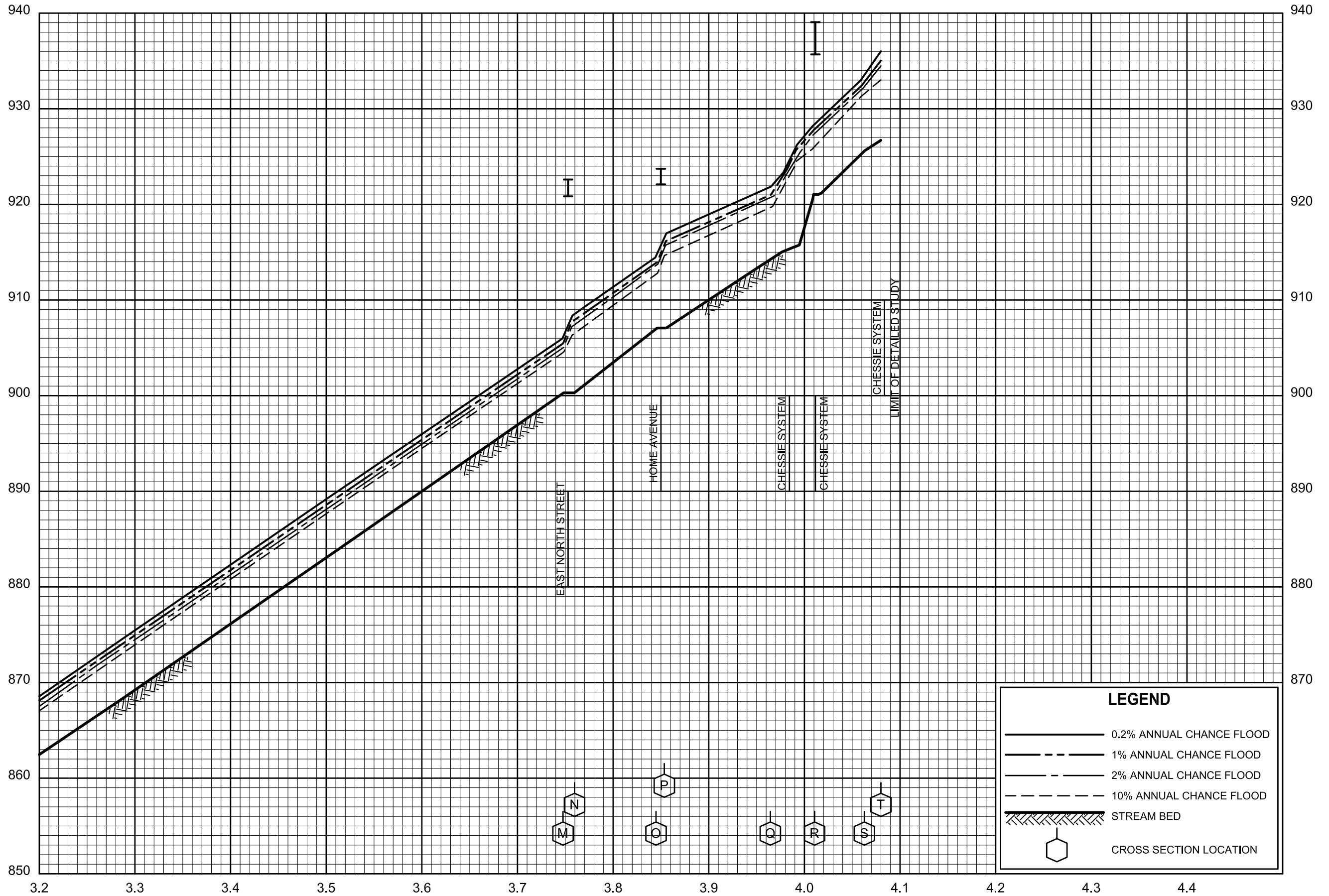
- 0.2% ANNUAL CHANCE FLOOD
- - - 1% ANNUAL CHANCE FLOOD
- · - 2% ANNUAL CHANCE FLOOD
- - - 10% ANNUAL CHANCE FLOOD
- ▨ STREAM BED
- ⬡ CROSS SECTION LOCATION

**FLOOD PROFILES**  
**LITTLE CUYAHOGA RIVER**

FEDERAL EMERGENCY MANAGEMENT AGENCY  
**SUMMIT COUNTY, OHIO**  
(AND INCORPORATED AREAS)

**059P**

ELEVATION IN FEET (NAVD88)



**LEGEND**

- 0.2% ANNUAL CHANCE FLOOD
- - - 1% ANNUAL CHANCE FLOOD
- · - 2% ANNUAL CHANCE FLOOD
- - - 10% ANNUAL CHANCE FLOOD
- ▨ STREAM BED
- CROSS SECTION LOCATION

**FLOOD PROFILES**

**LITTLE CUYAHOGA RIVER**

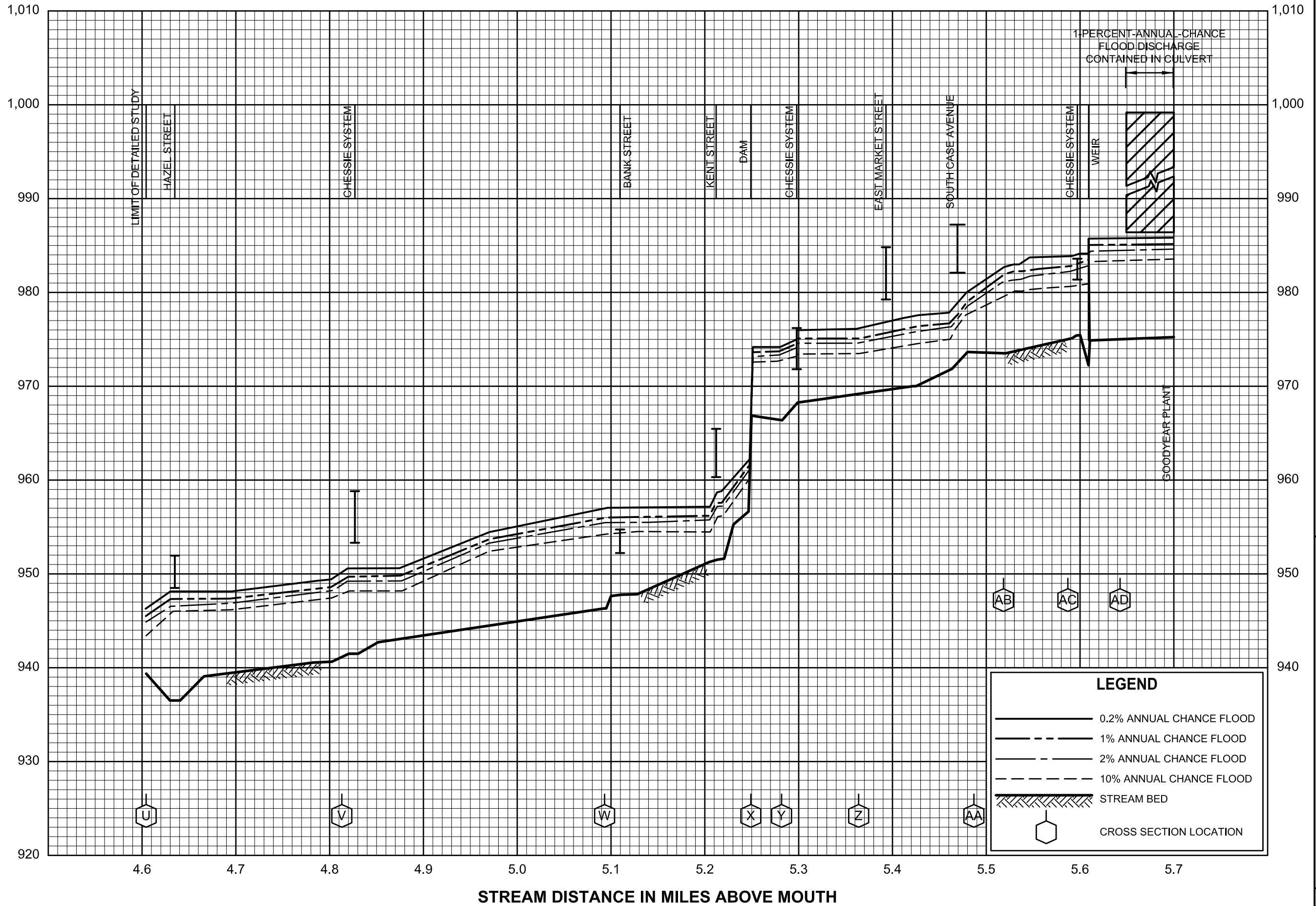
FEDERAL EMERGENCY MANAGEMENT AGENCY

**SUMMIT COUNTY, OHIO**

(AND INCORPORATED AREAS)

**060P**

ELEVATION IN FEET (NAVD88)



FLOOD PROFILES

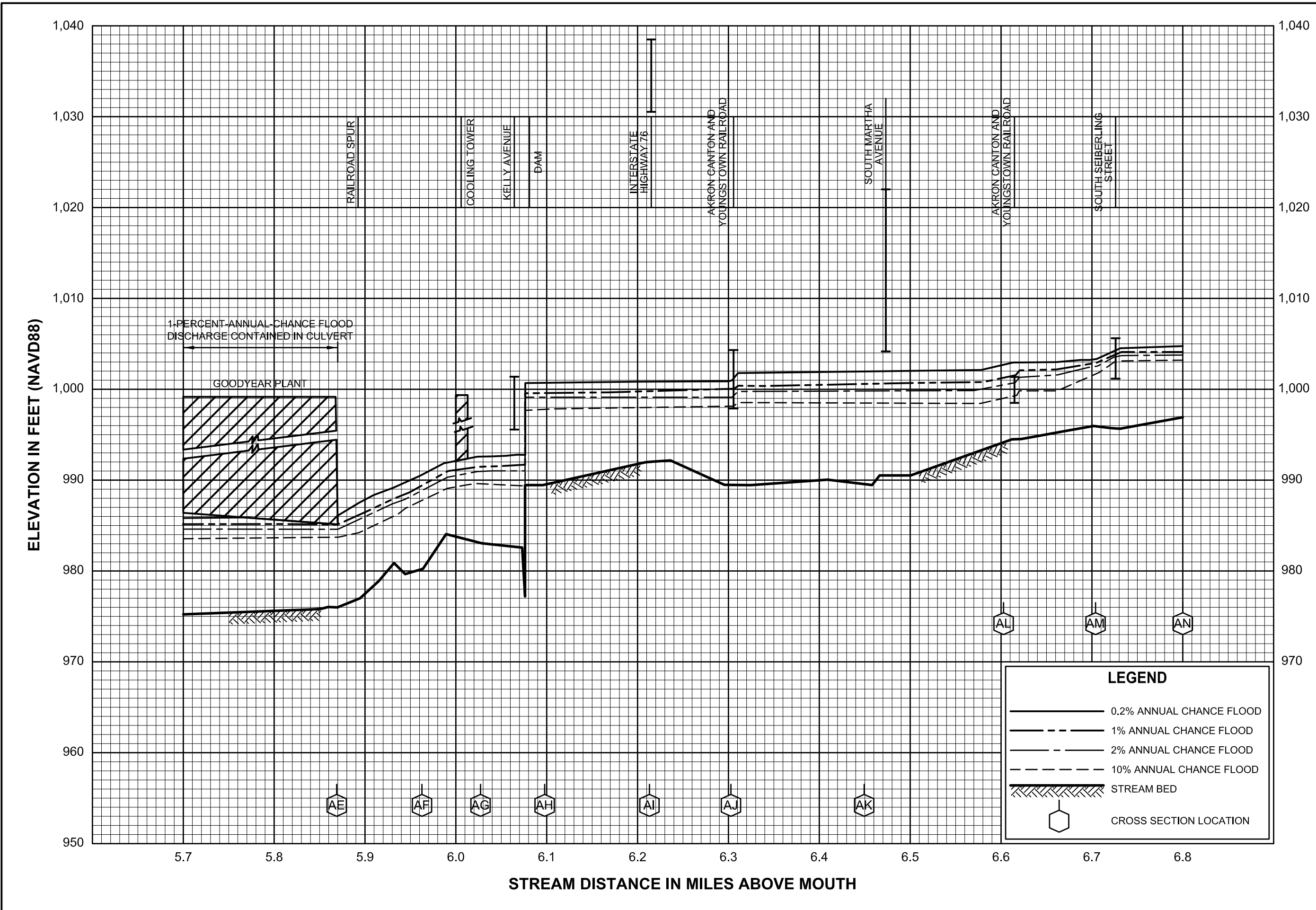
LITTLE CUYAHOGA RIVER

FEDERAL EMERGENCY MANAGEMENT AGENCY

SUMMIT COUNTY, OHIO

(AND INCORPORATED AREAS)

061P




**FLOOD PROFILES**

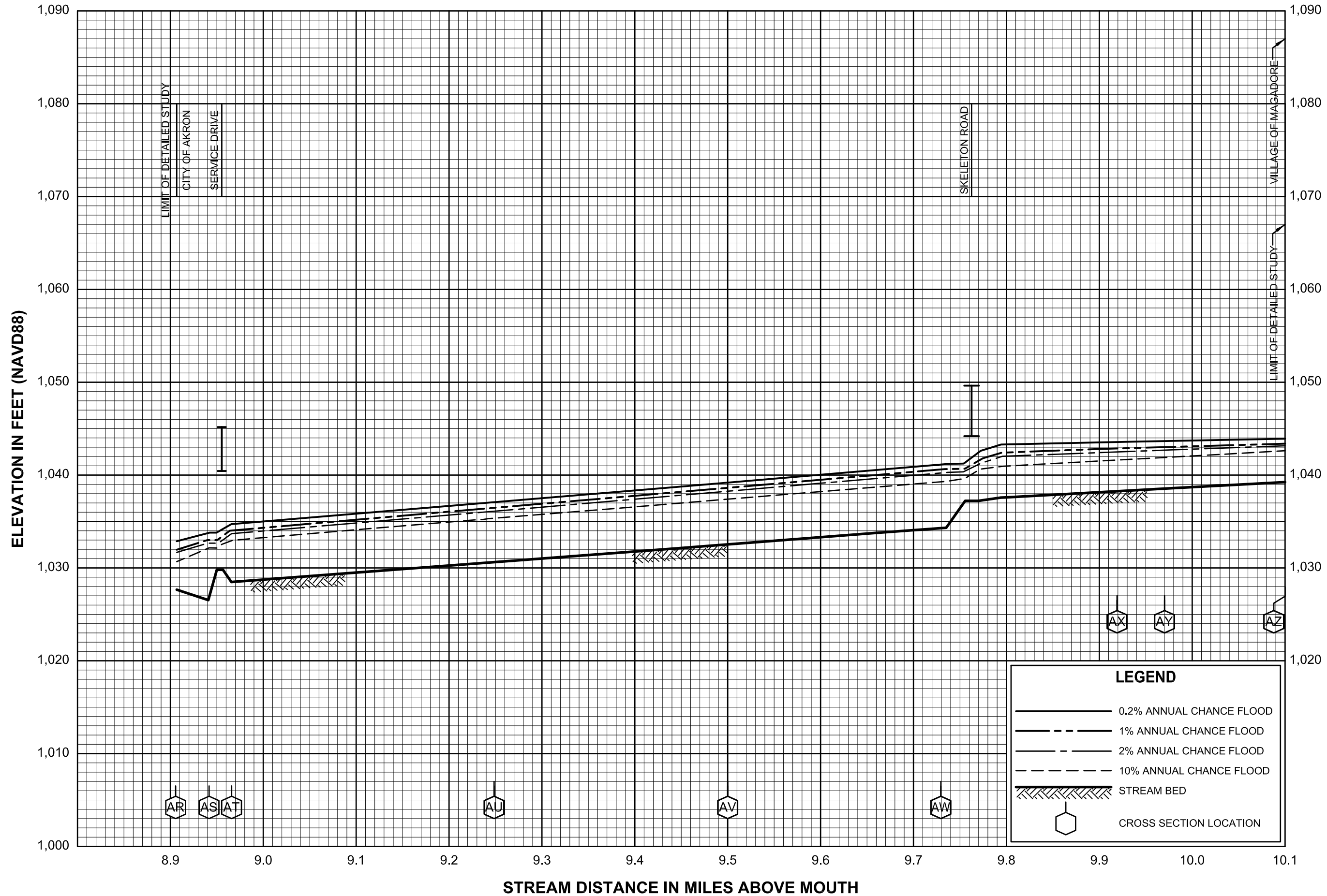
**LITTLE CUYAHOGA RIVER**

FEDERAL EMERGENCY MANAGEMENT AGENCY

**SUMMIT COUNTY, OHIO**  
(AND INCORPORATED AREAS)

**062P**





ELEVATION IN FEET (NAVD88)

STREAM DISTANCE IN MILES ABOVE MOUTH

**LEGEND**

- 0.2% ANNUAL CHANCE FLOOD
- - - 1% ANNUAL CHANCE FLOOD
- · - 2% ANNUAL CHANCE FLOOD
- - - - 10% ANNUAL CHANCE FLOOD
- ▨ STREAM BED
- ⬡ CROSS SECTION LOCATION

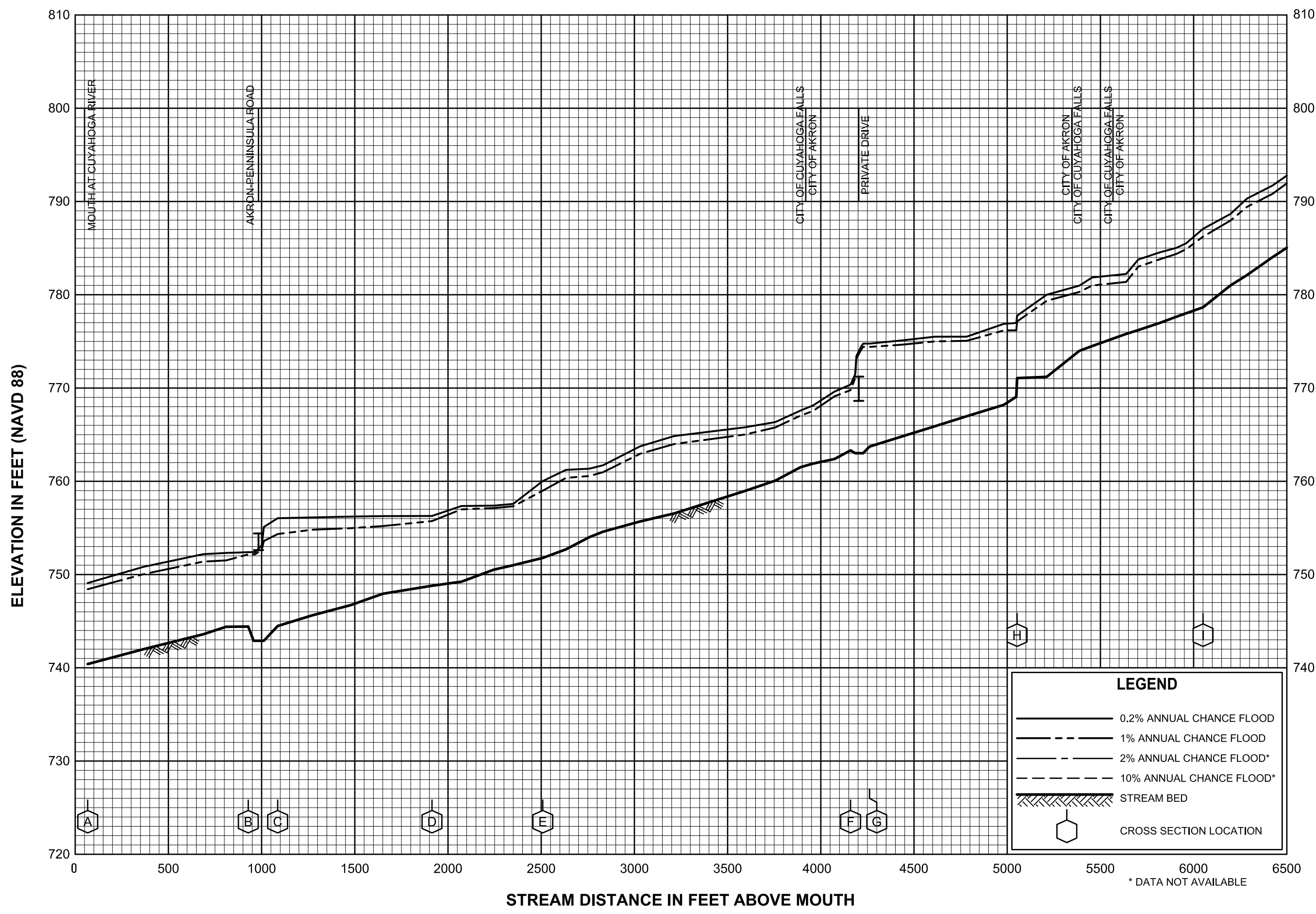
**FLOOD PROFILES**

**LITTLE CUYAHOGA RIVER**

FEDERAL EMERGENCY MANAGEMENT AGENCY

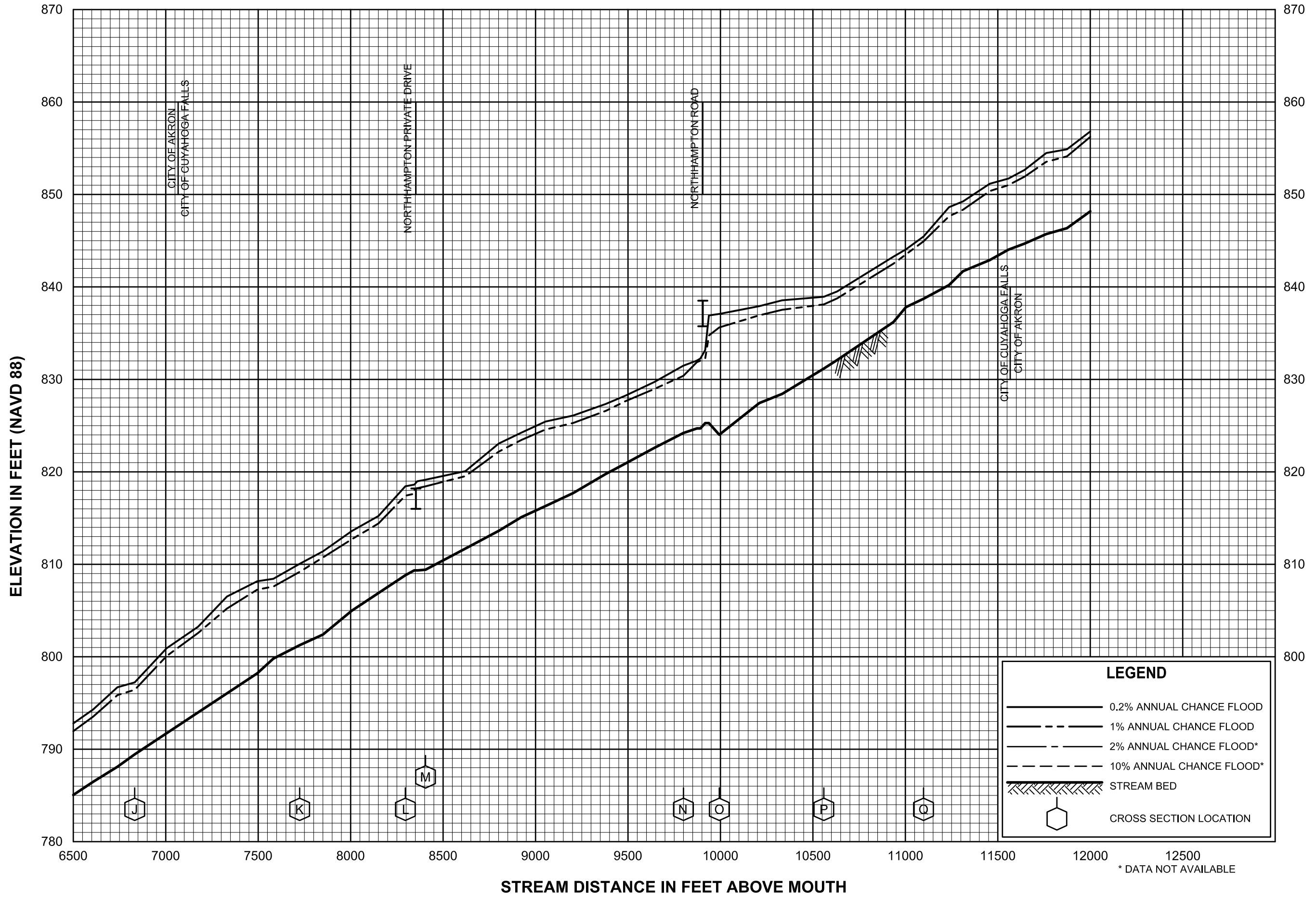
**SUMMIT COUNTY, OHIO**  
(AND INCORPORATED AREAS)

**064P**



**FLOOD PROFILES**  
**MUD BROOK**

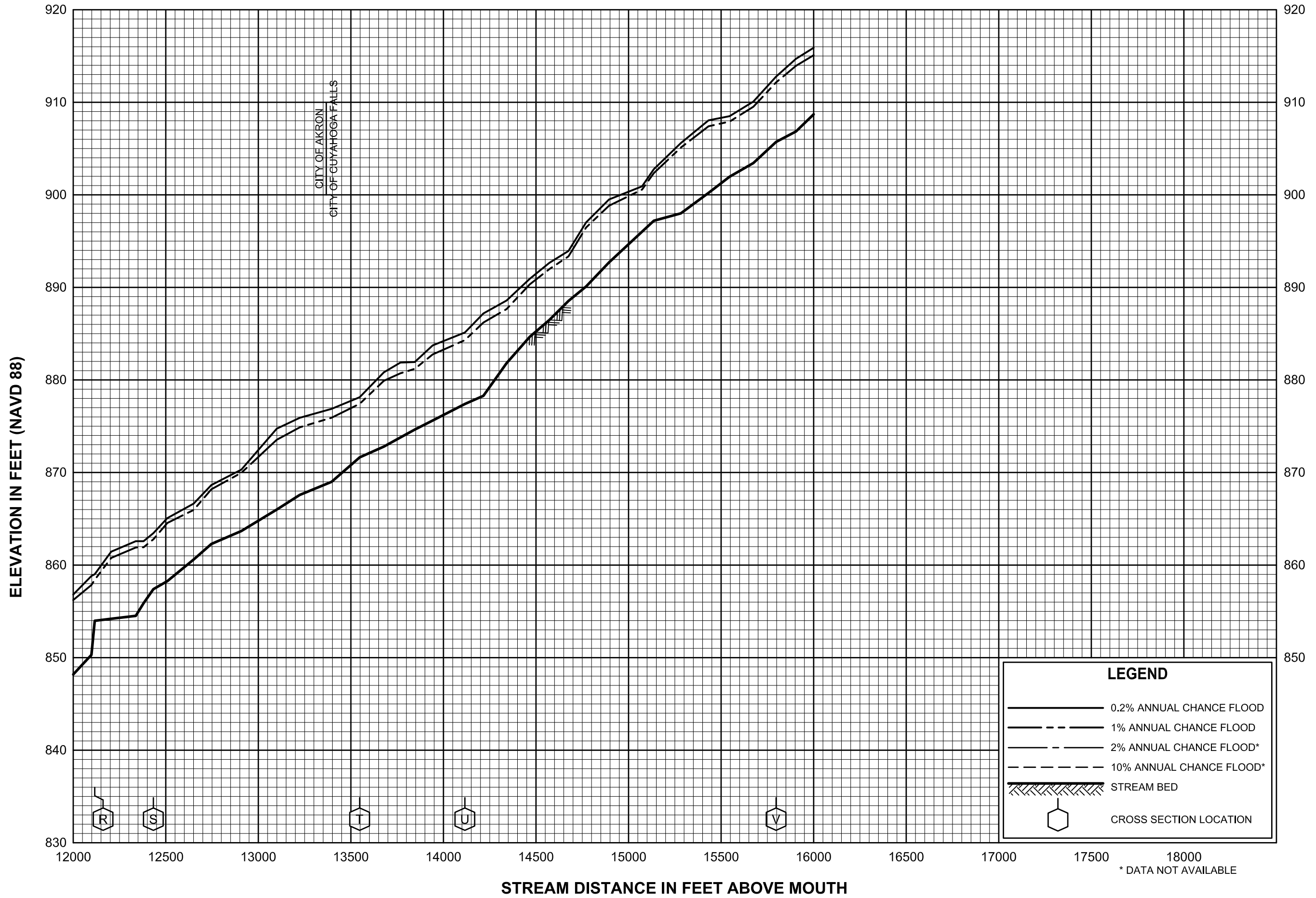
FEDERAL EMERGENCY MANAGEMENT AGENCY  
**SUMMIT COUNTY, OHIO**  
(AND INCORPORATED AREAS)



**FLOOD PROFILES**  
**MUD BROOK**

FEDERAL EMERGENCY MANAGEMENT AGENCY  
**SUMMIT COUNTY, OHIO**  
(AND INCORPORATED AREAS)





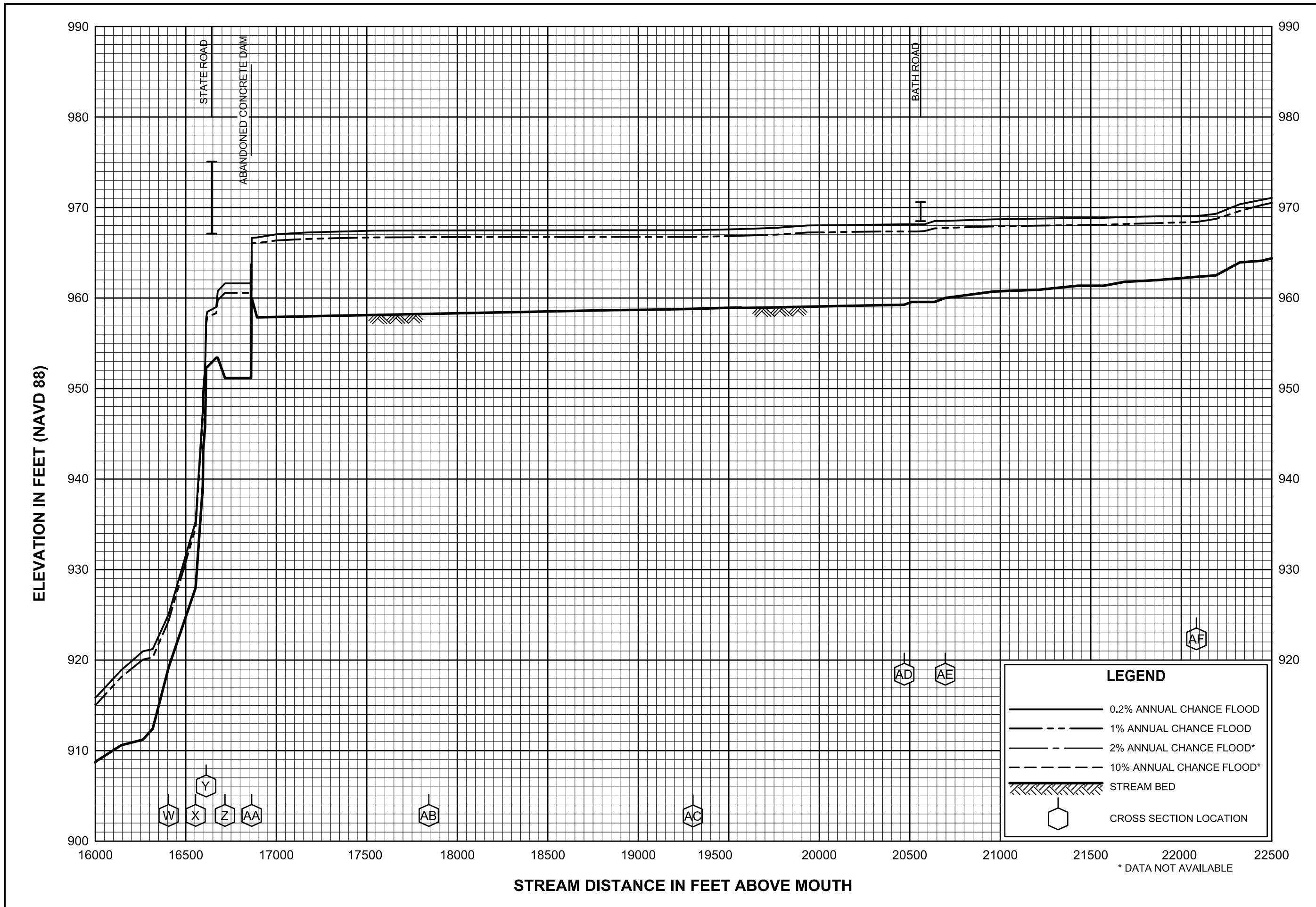
**FLOOD PROFILES**

**MUD BROOK**

FEDERAL EMERGENCY MANAGEMENT AGENCY

**SUMMIT COUNTY, OHIO**  
(AND INCORPORATED AREAS)

**067P**



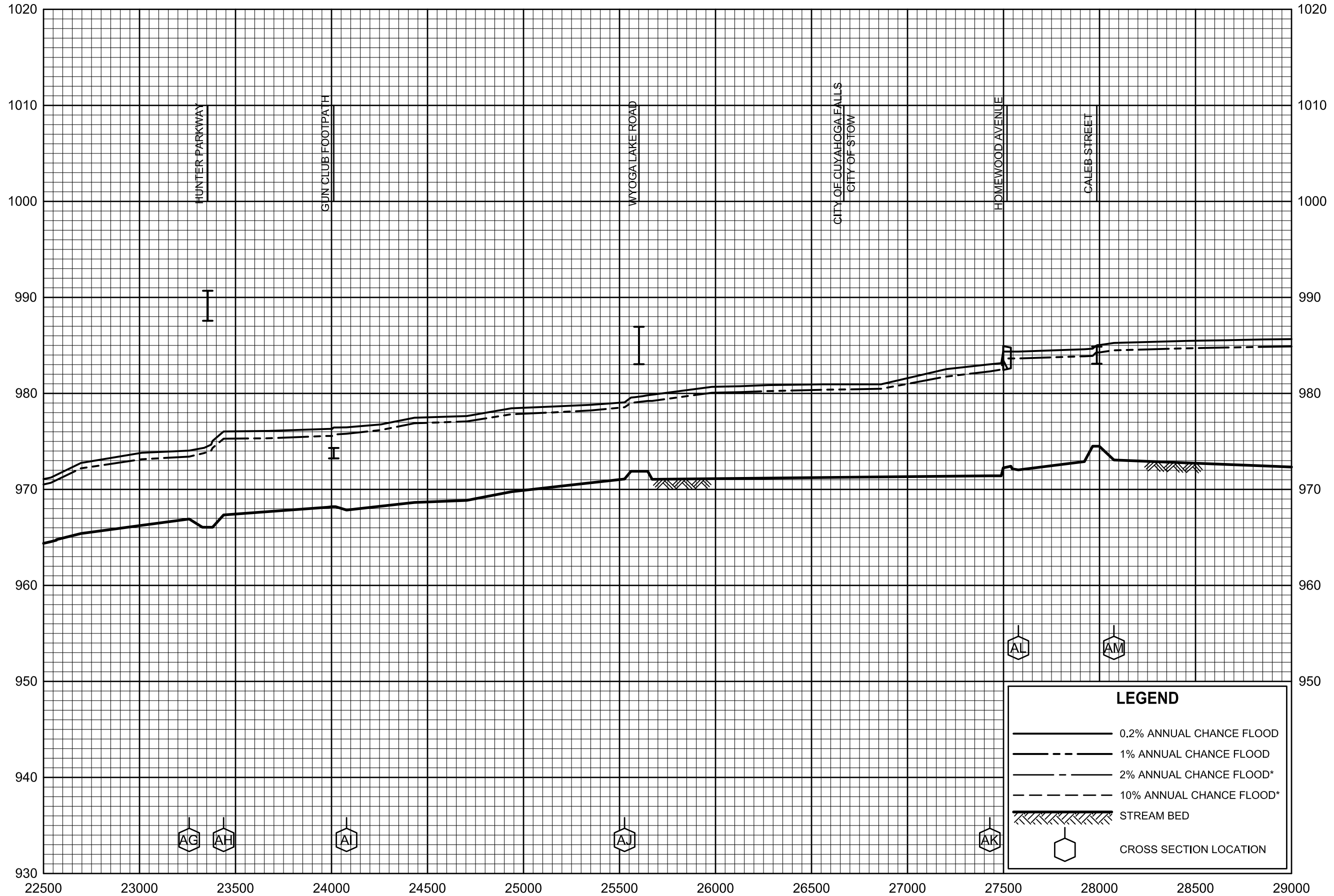
**FLOOD PROFILES**  
**MUD BROOK**

FEDERAL EMERGENCY MANAGEMENT AGENCY  
**SUMMIT COUNTY, OHIO**  
(AND INCORPORATED AREAS)

**068P**

\* DATA NOT AVAILABLE

ELEVATION IN FEET (NAVD 88)



**LEGEND**

- 0.2% ANNUAL CHANCE FLOOD
- 1% ANNUAL CHANCE FLOOD
- 2% ANNUAL CHANCE FLOOD\*
- 10% ANNUAL CHANCE FLOOD\*
- STREAM BED
- CROSS SECTION LOCATION

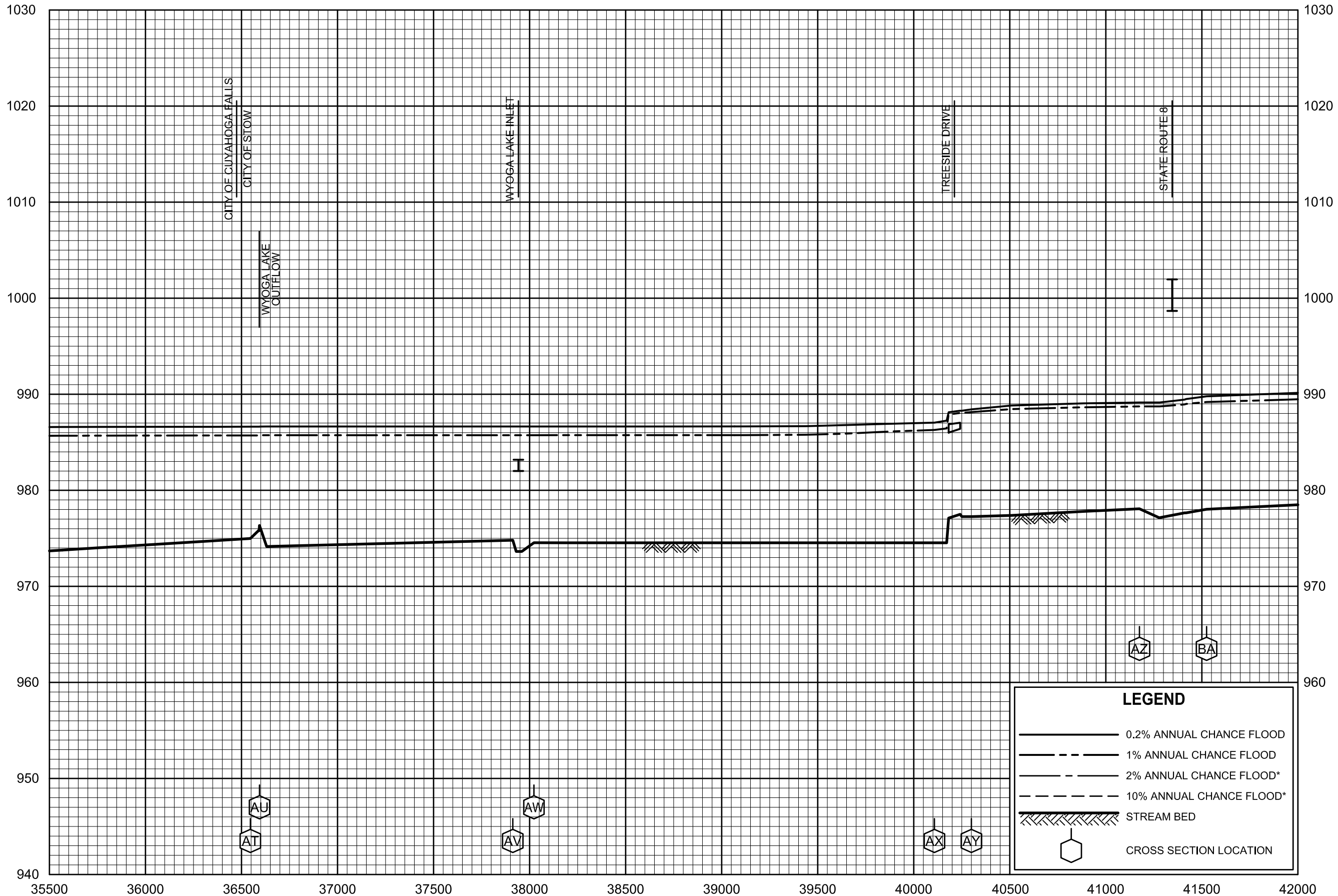
\* DATA NOT AVAILABLE

**FLOOD PROFILES**  
**MUD BROOK**

FEDERAL EMERGENCY MANAGEMENT AGENCY  
**SUMMIT COUNTY, OHIO**  
(AND INCORPORATED AREAS)



ELEVATION IN FEET (NAVD 88)



**LEGEND**

- 0.2% ANNUAL CHANCE FLOOD
- 1% ANNUAL CHANCE FLOOD
- 2% ANNUAL CHANCE FLOOD\*
- 10% ANNUAL CHANCE FLOOD\*
- STREAM BED
- CROSS SECTION LOCATION

\* DATA NOT AVAILABLE

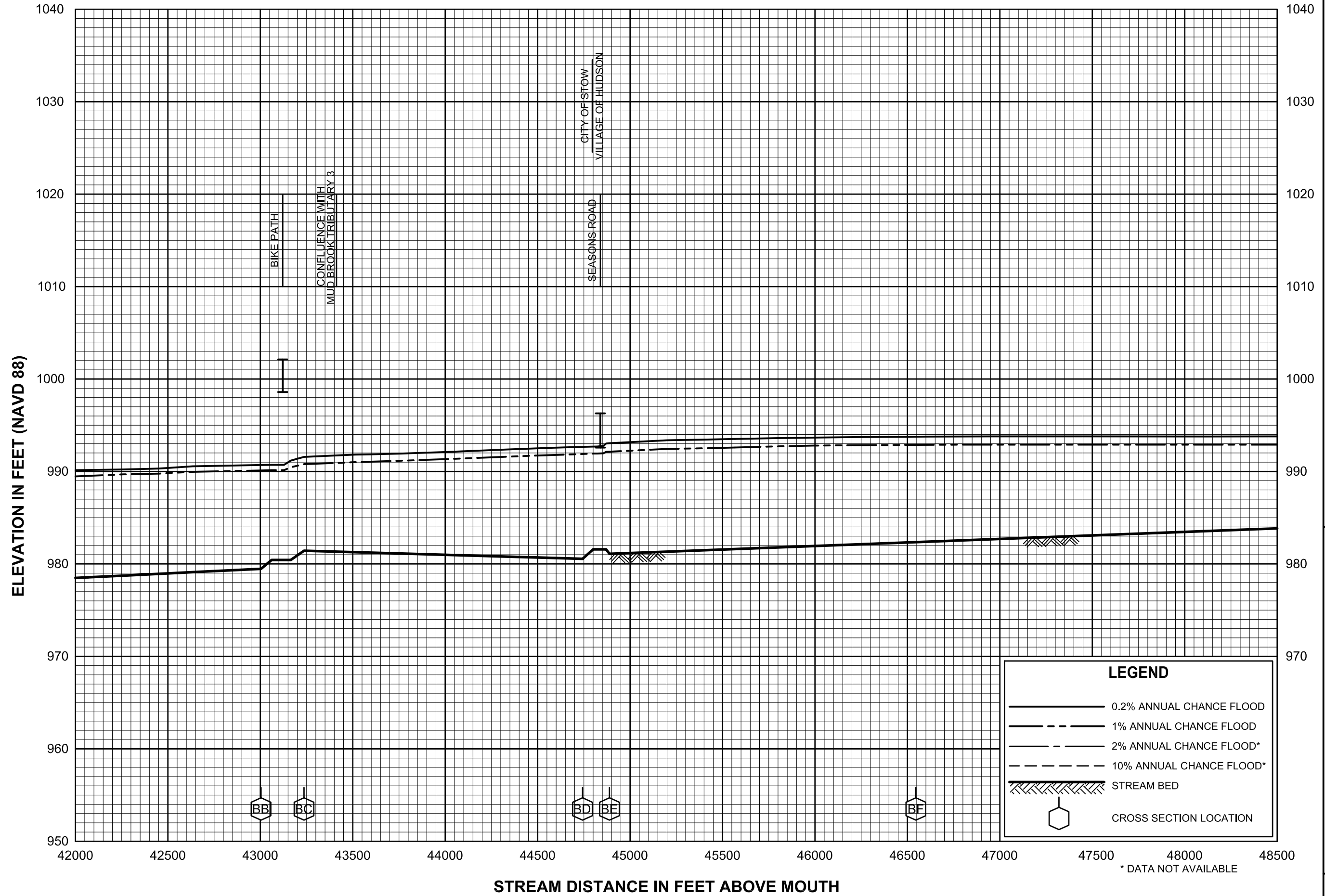
STREAM DISTANCE IN FEET ABOVE MOUTH

**FLOOD PROFILES**

**MUD BROOK**

FEDERAL EMERGENCY MANAGEMENT AGENCY  
**SUMMIT COUNTY, OHIO**  
(AND INCORPORATED AREAS)

**071P**



**FLOOD PROFILES**

**MUD BROOK**

FEDERAL EMERGENCY MANAGEMENT AGENCY

**SUMMIT COUNTY, OHIO**  
(AND INCORPORATED AREAS)

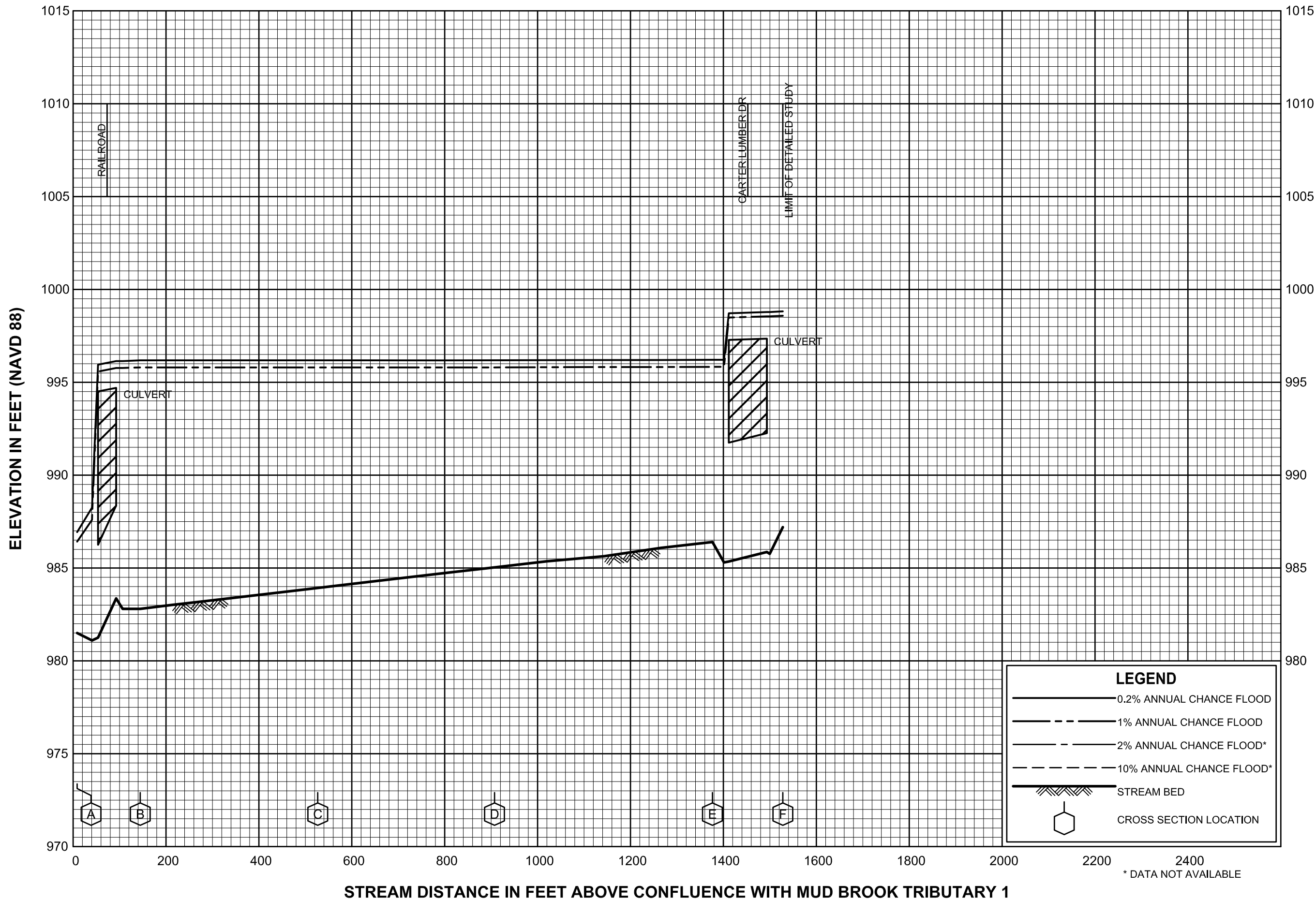
**072P**





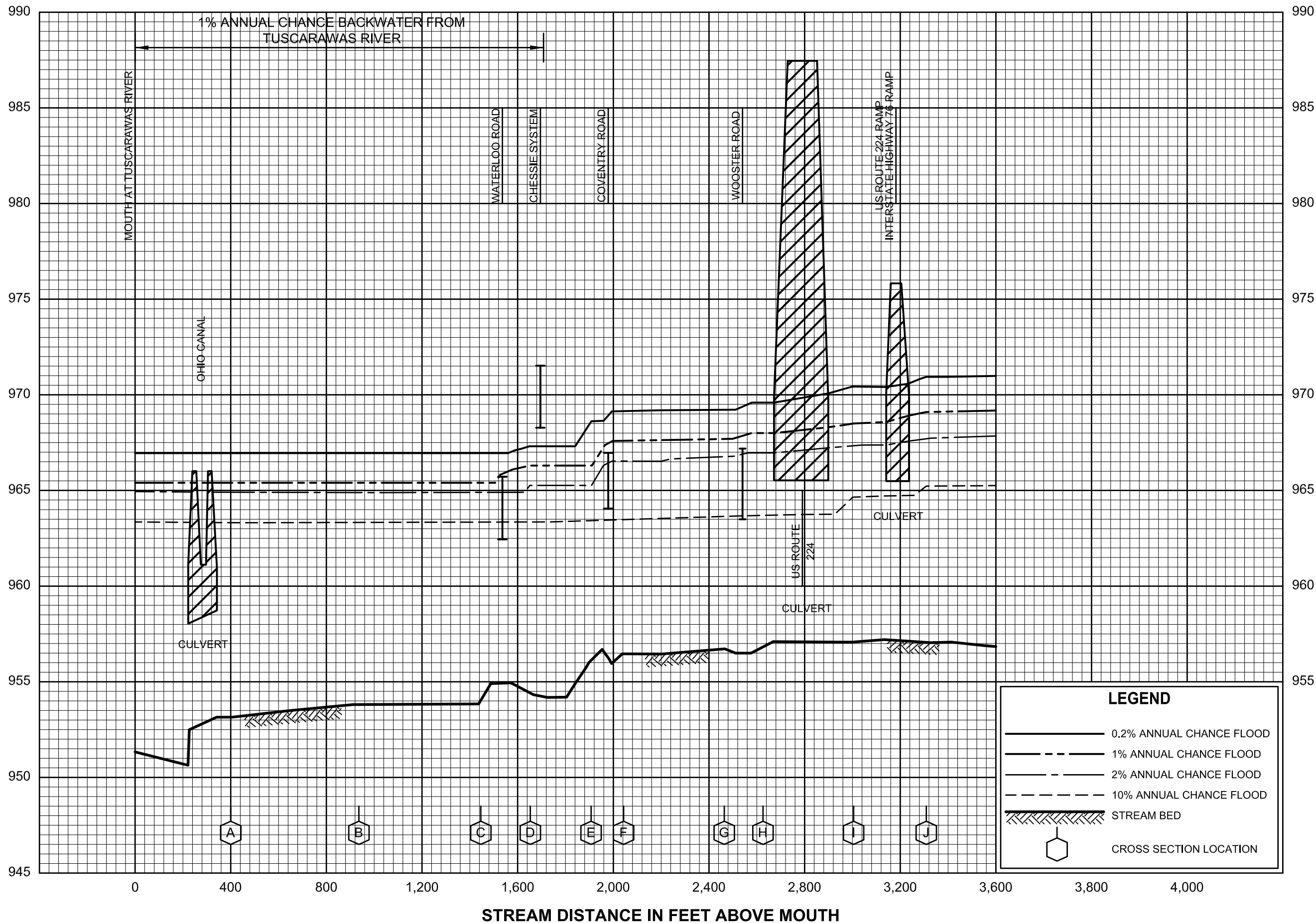








ELEVATION IN FEET (NAVD88)



STREAM DISTANCE IN FEET ABOVE MOUTH

FLOOD PROFILES

MUD RUN

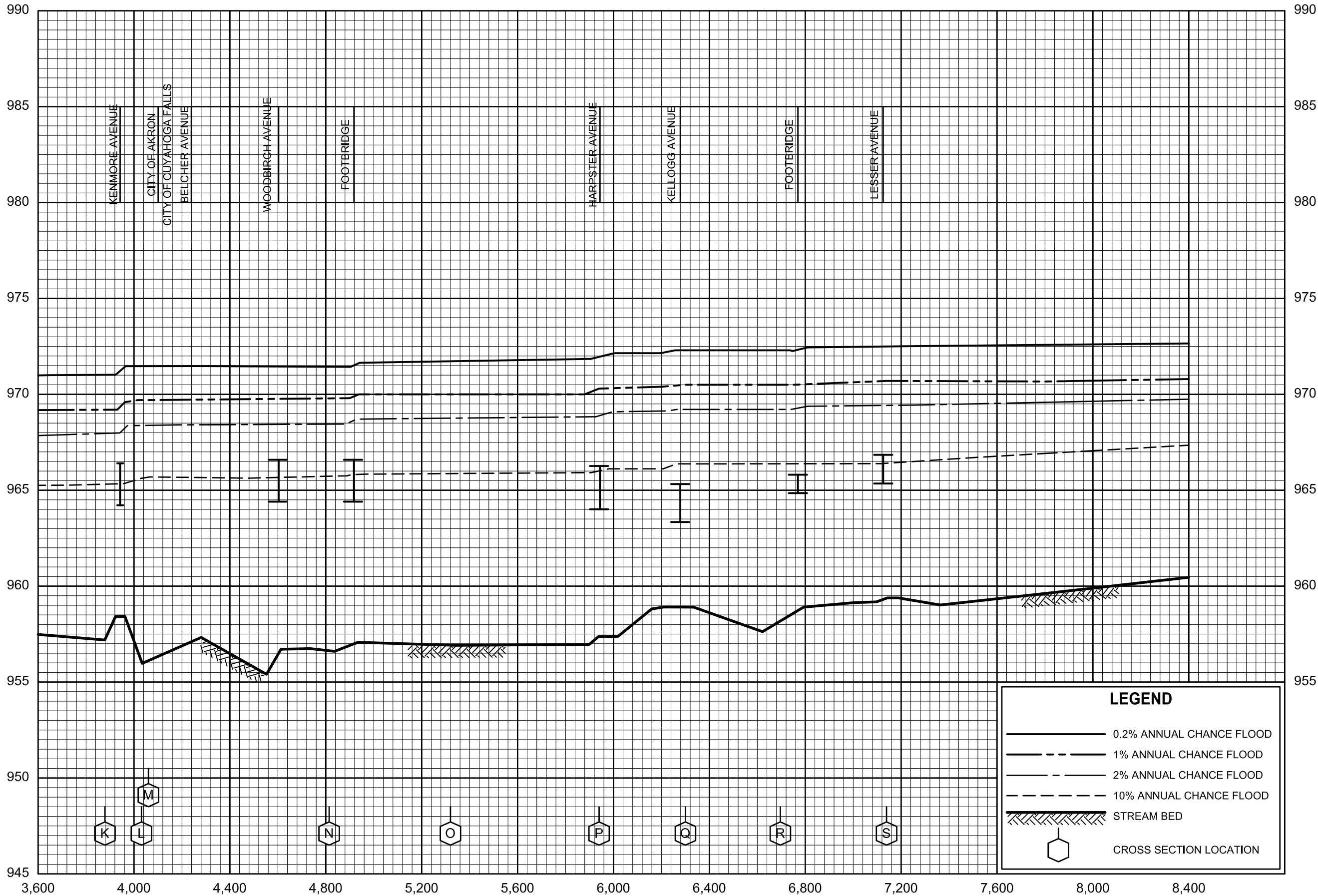
FEDERAL EMERGENCY MANAGEMENT AGENCY

SUMMIT COUNTY, OHIO

(AND INCORPORATED AREAS)

078P

ELEVATION IN FEET (NAVD88)



STREAM DISTANCE IN FEET ABOVE MOUTH

FLOOD PROFILES

MUD RUN

FEDERAL EMERGENCY MANAGEMENT AGENCY

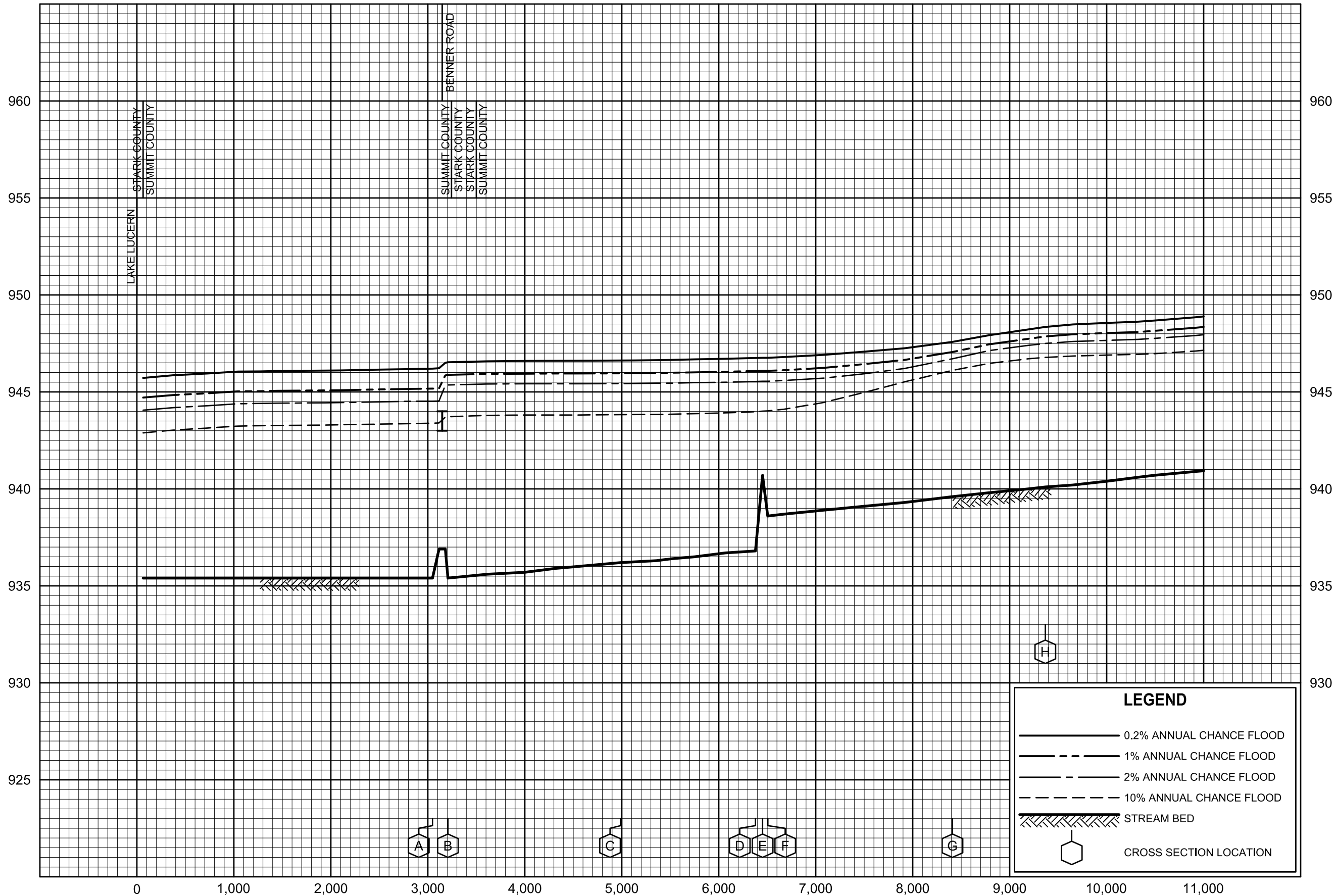
SUMMIT COUNTY, OHIO

(AND INCORPORATED AREAS)

079P



ELEVATION IN FEET (NAVD88)



STREAM DISTANCE IN FEET ABOVE LAKE LUCERN

**FLOOD PROFILES**  
**NIMISILA CREEK**

FEDERAL EMERGENCY MANAGEMENT AGENCY  
**SUMMIT COUNTY, OHIO**  
AND INCORPORATED AREAS

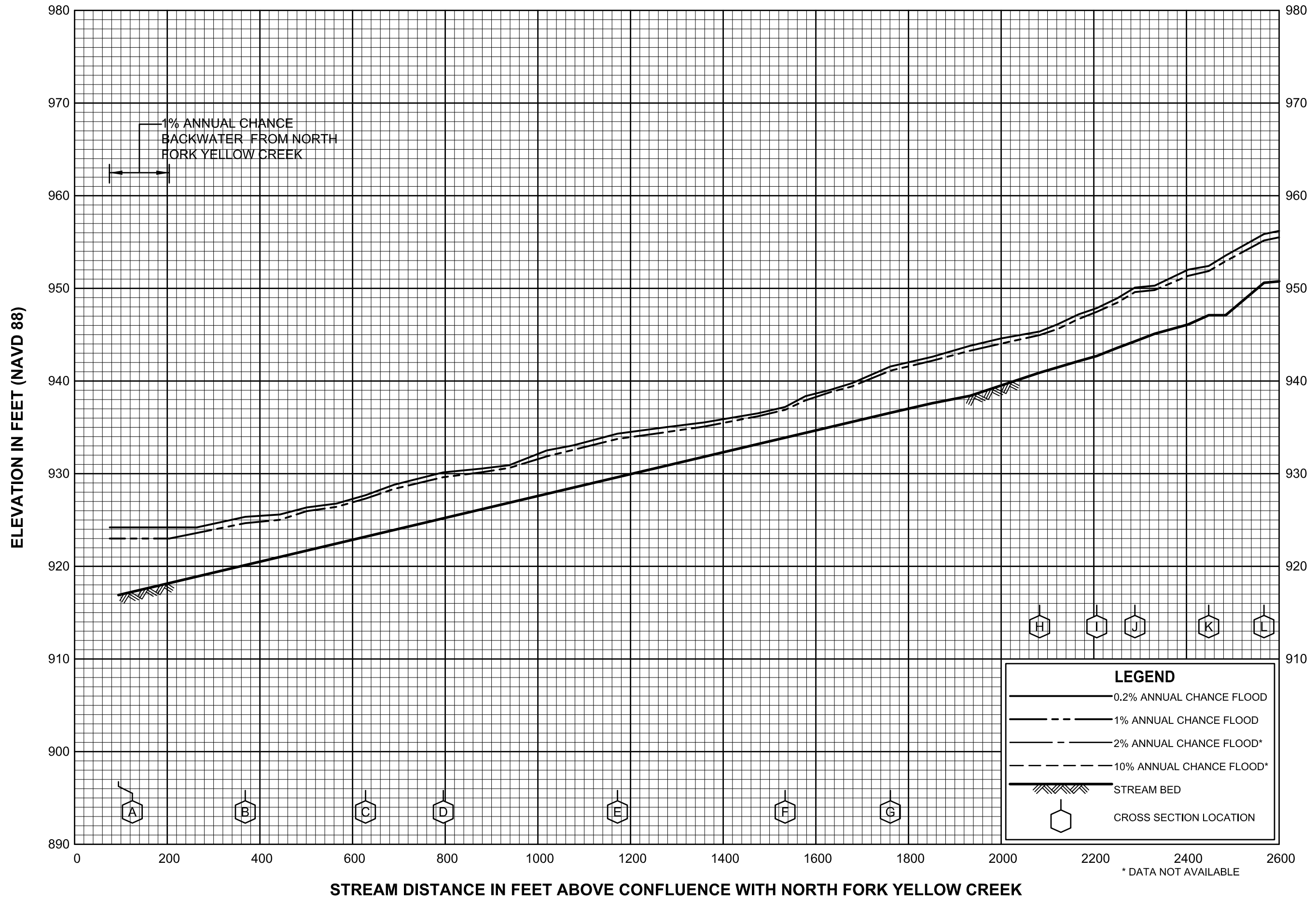
**081P**





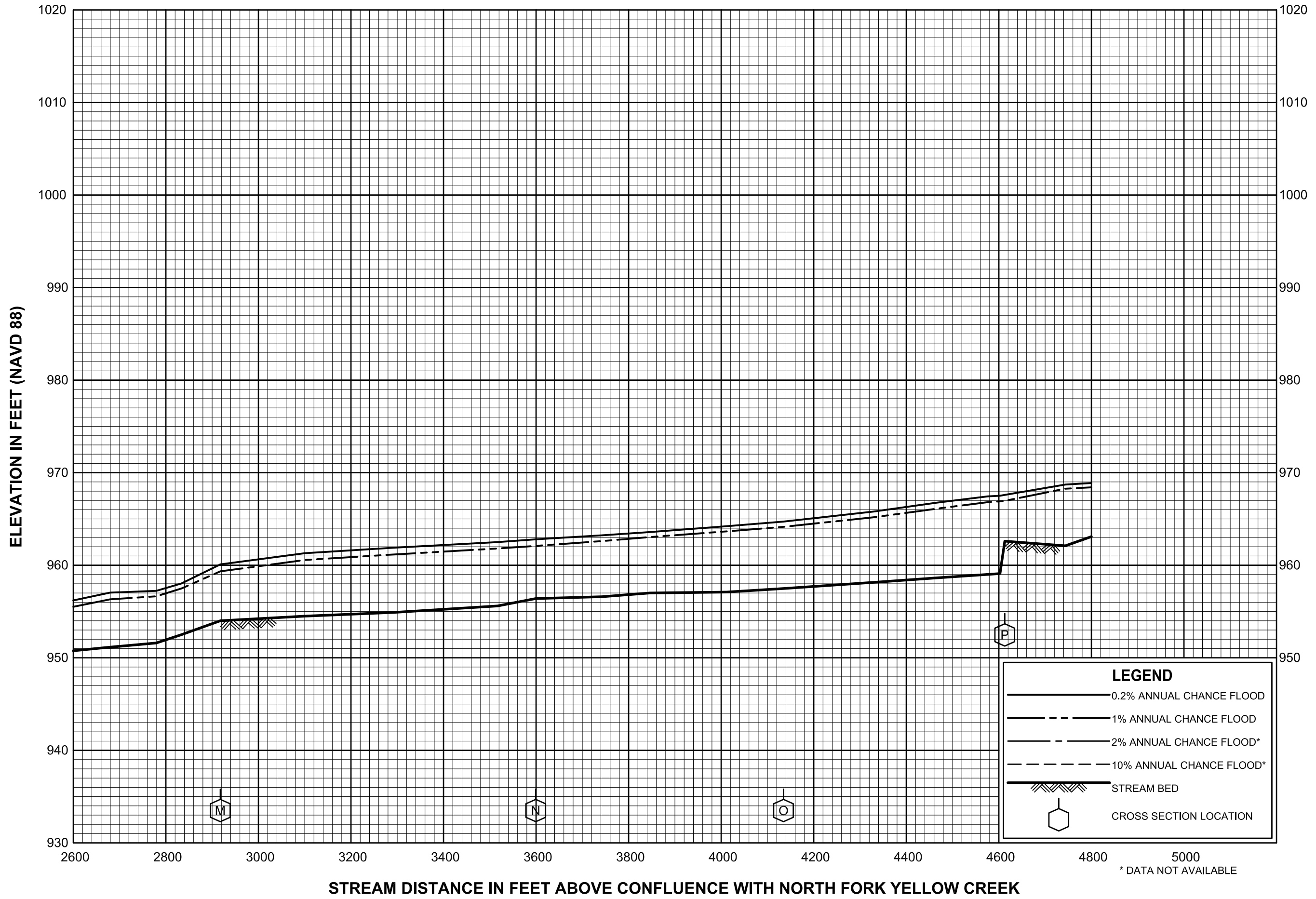






**FLOOD PROFILES**  
**NORTH FORK YELLOW CREEK TRIBUTARY**

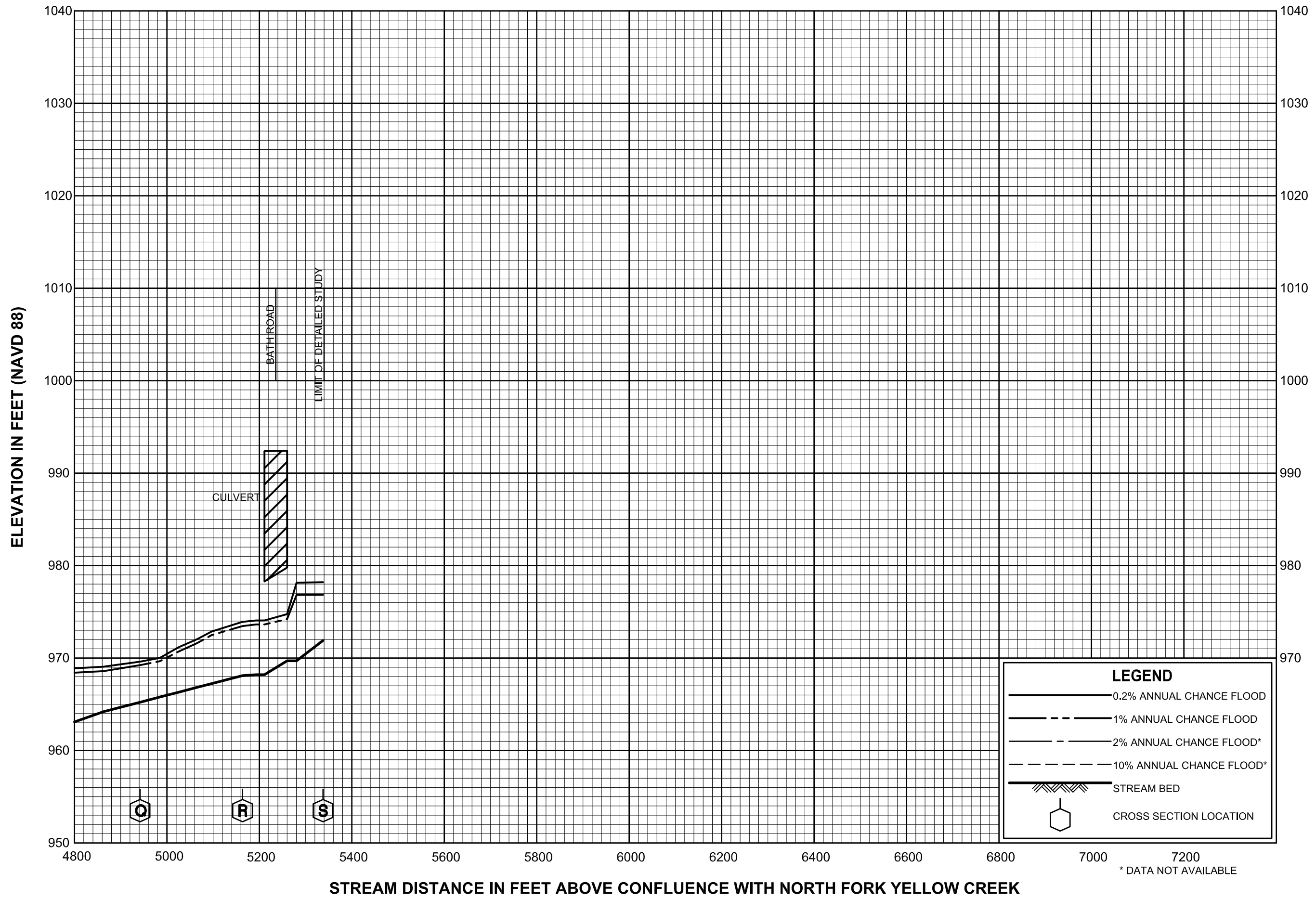
FEDERAL EMERGENCY MANAGEMENT AGENCY  
**SUMMIT COUNTY, OHIO**  
 (AND INCORPORATED AREAS)



**FLOOD PROFILES**  
**NORTH FORK YELLOW CREEK TRIBUTARY**

FEDERAL EMERGENCY MANAGEMENT AGENCY  
**SUMMIT COUNTY, OHIO**  
 (AND INCORPORATED AREAS)

**086P**



**FLOOD PROFILES**

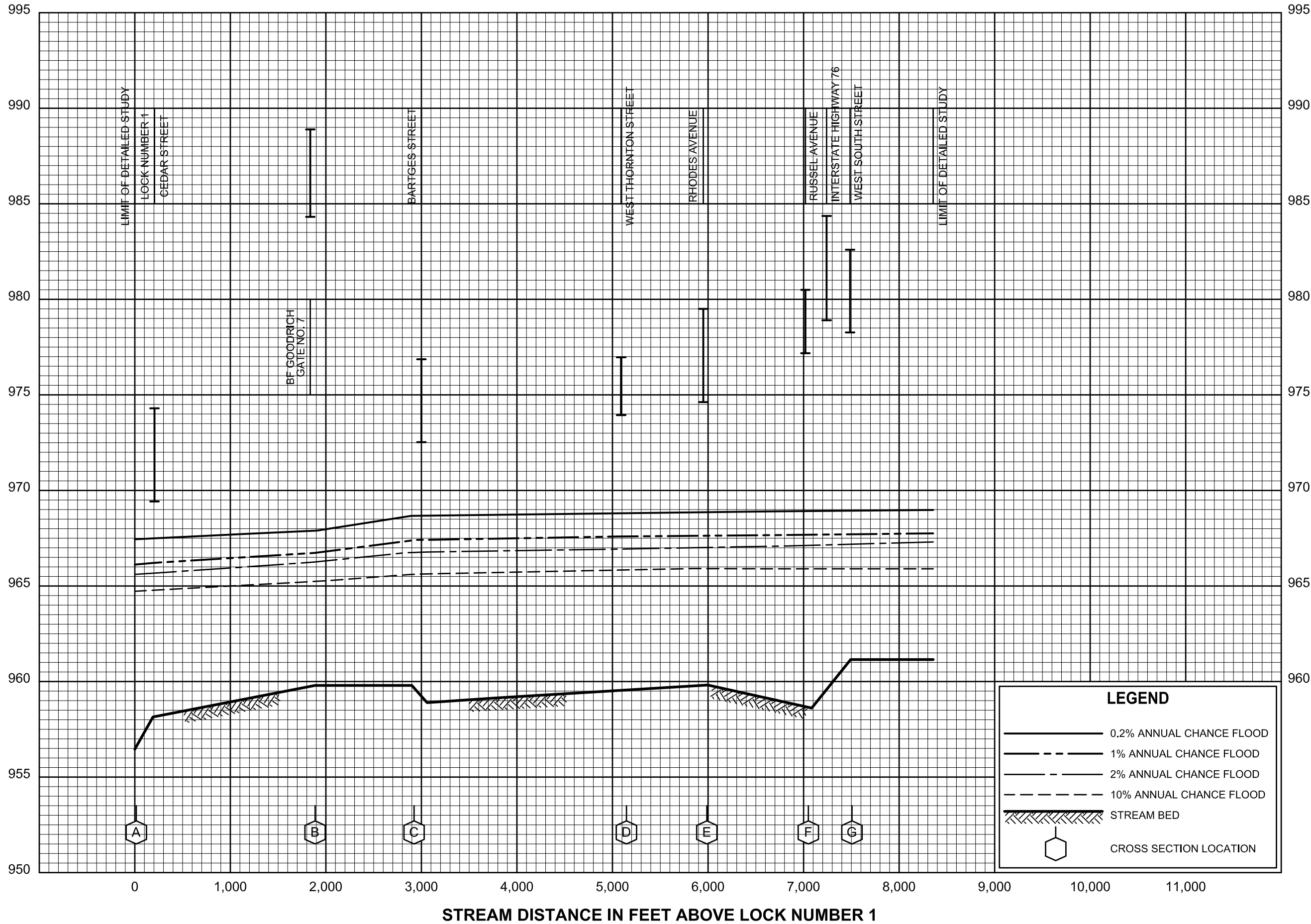
**NORTH FORK YELLOW CREEK TRIBUTARY**

FEDERAL EMERGENCY MANAGEMENT AGENCY

**SUMMIT COUNTY, OHIO**

(AND INCORPORATED AREAS)

ELEVATION IN FEET (NAVD88)



**FLOOD PROFILES**

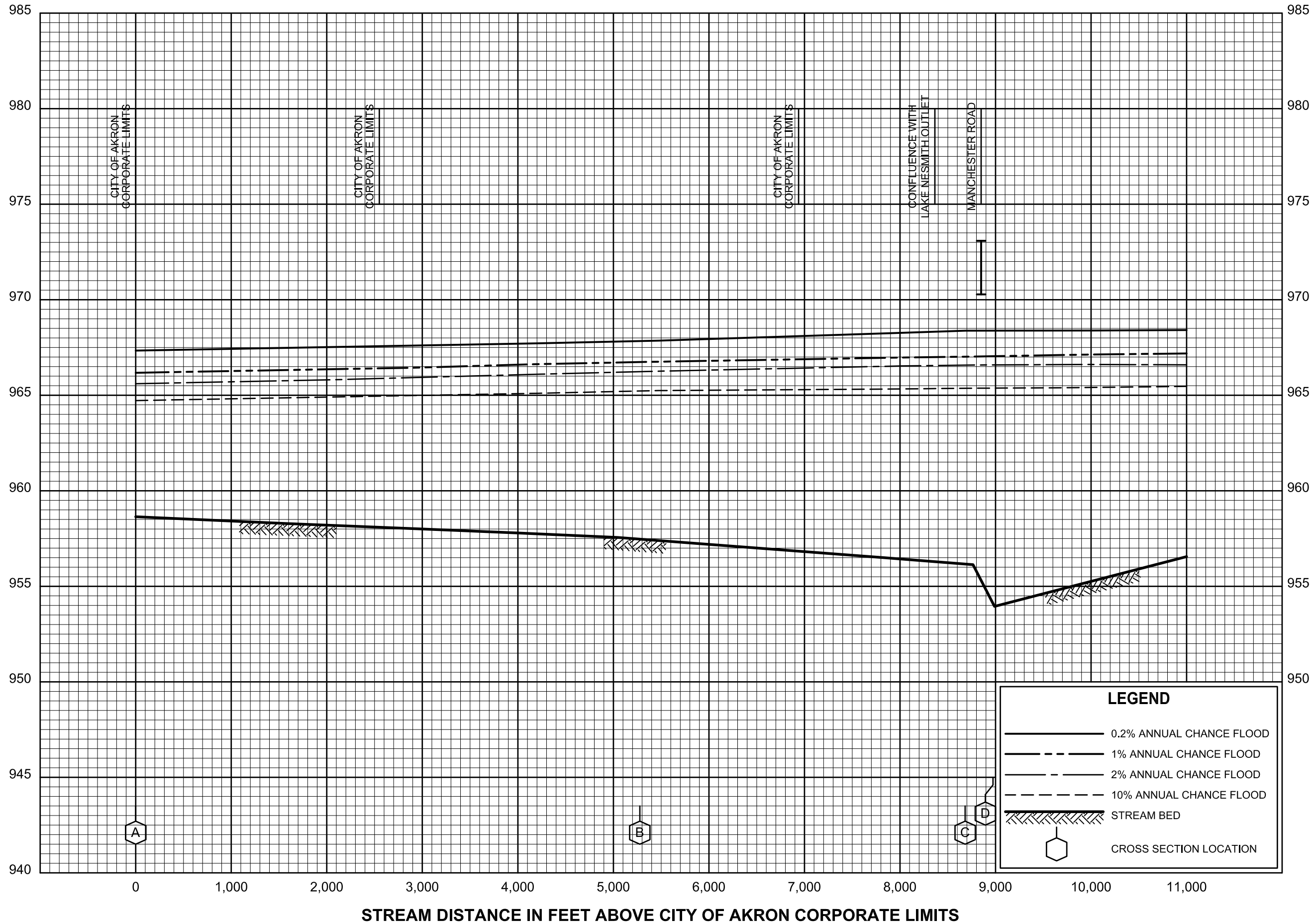
**OHIO AND ERIE CANAL (NORTH OF SUMMIT LAKE)**

FEDERAL EMERGENCY MANAGEMENT AGENCY

**SUMMIT COUNTY, OH**

(AND INCORPORATED AREAS)

ELEVATION IN FEET (NAVD88)



STREAM DISTANCE IN FEET ABOVE CITY OF AKRON CORPORATE LIMITS

**LEGEND**

- 0.2% ANNUAL CHANCE FLOOD
- - - 1% ANNUAL CHANCE FLOOD
- · - 2% ANNUAL CHANCE FLOOD
- - - - 10% ANNUAL CHANCE FLOOD
- ▨ STREAM BED
- ⬡ CROSS SECTION LOCATION

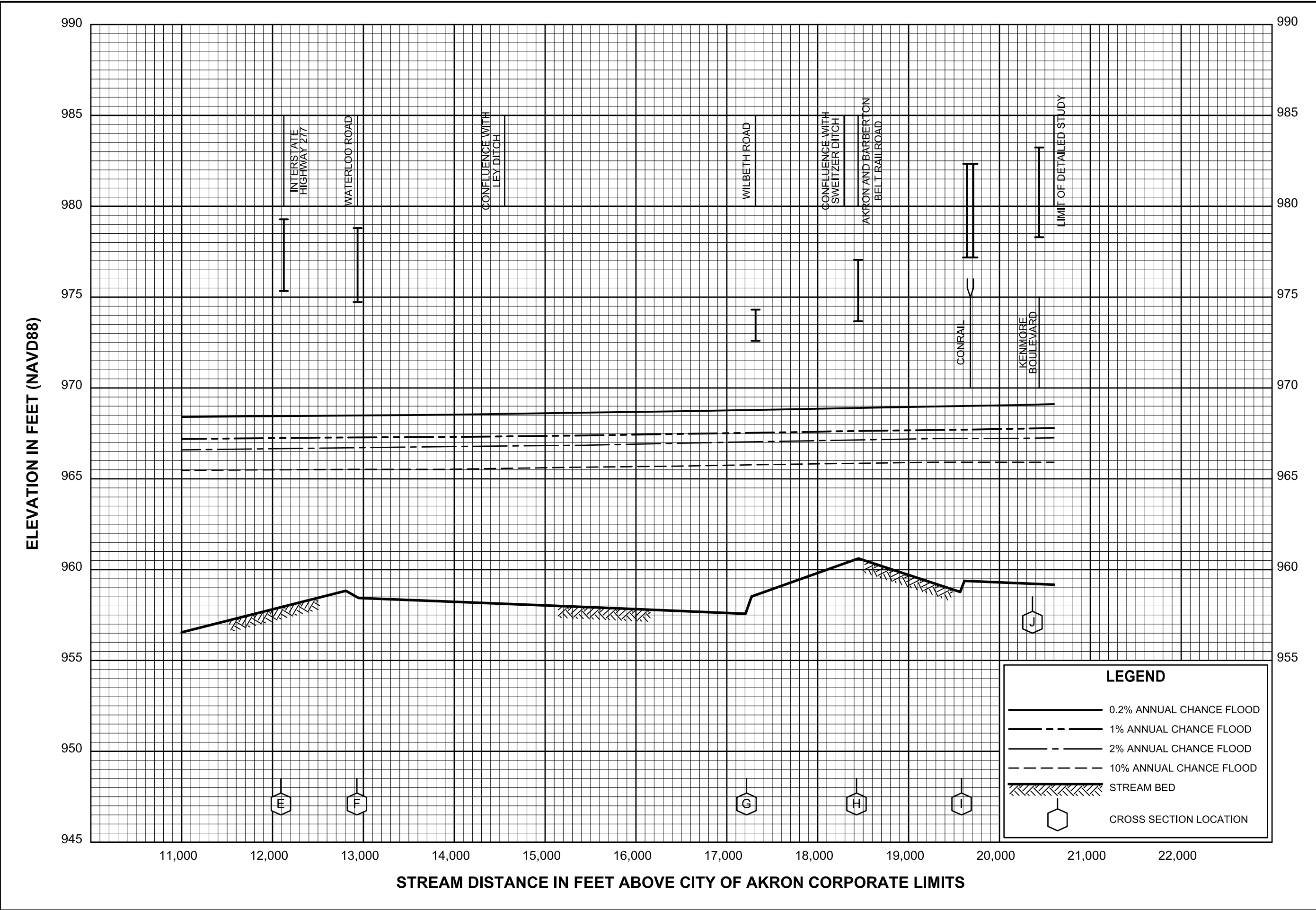
**FLOOD PROFILES**

**OHIO AND ERIE CANAL (SOUTH OF SUMMIT LAKE)**

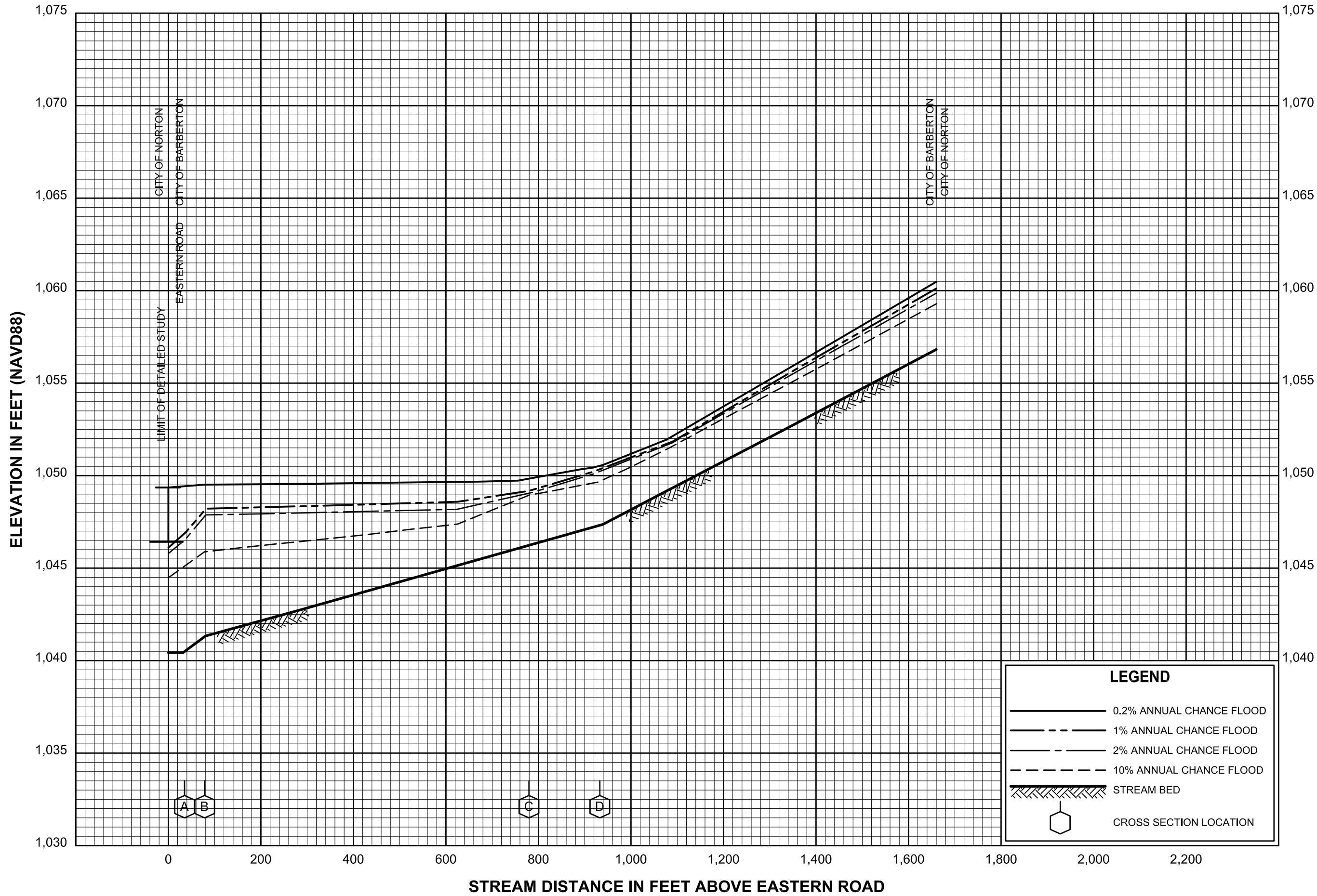
FEDERAL EMERGENCY MANAGEMENT AGENCY

**SUMMIT COUNTY, OHIO**  
(AND INCORPORATED AREAS)

**089P**

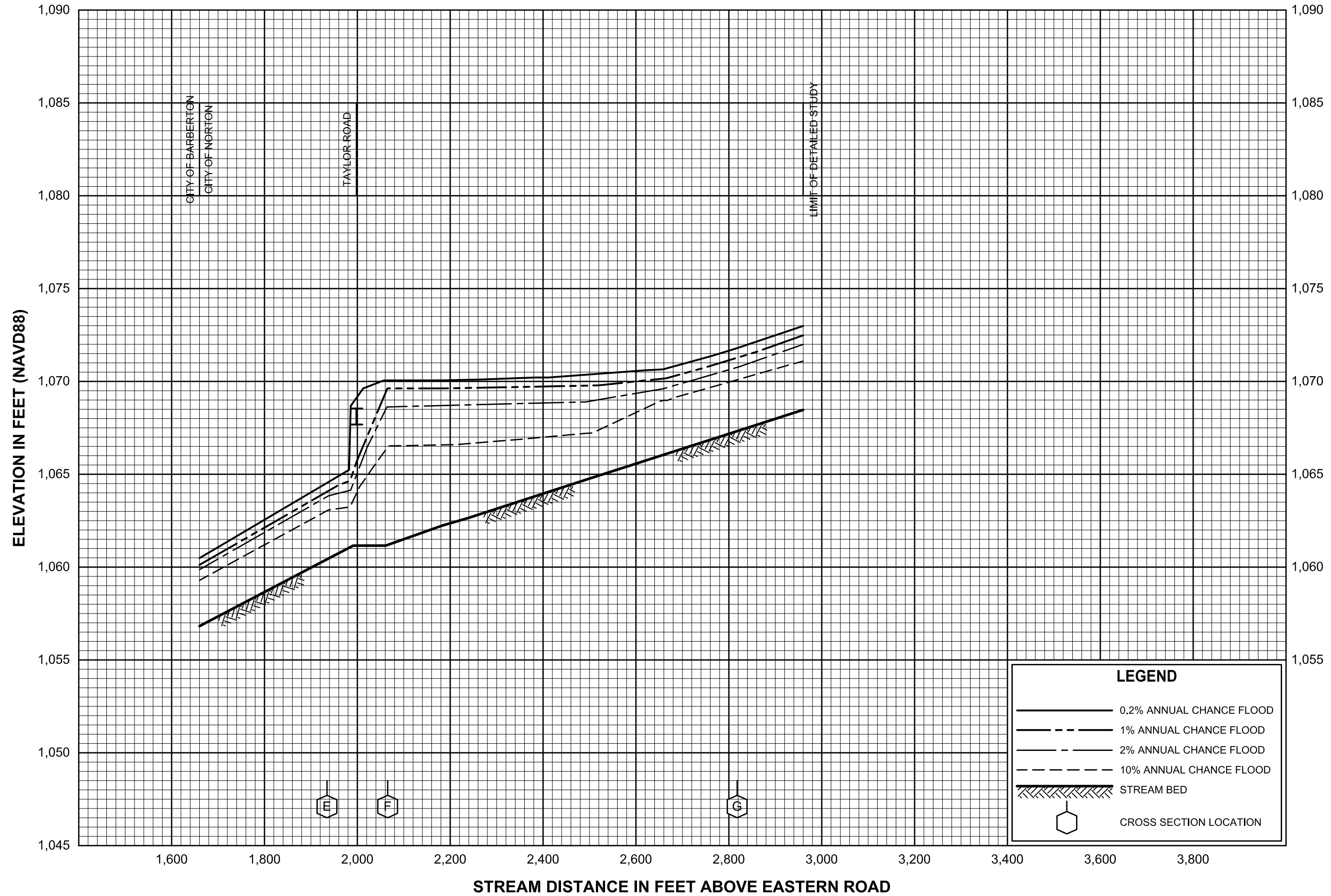






**FLOOD PROFILES**  
**PANCAKE CREEK**

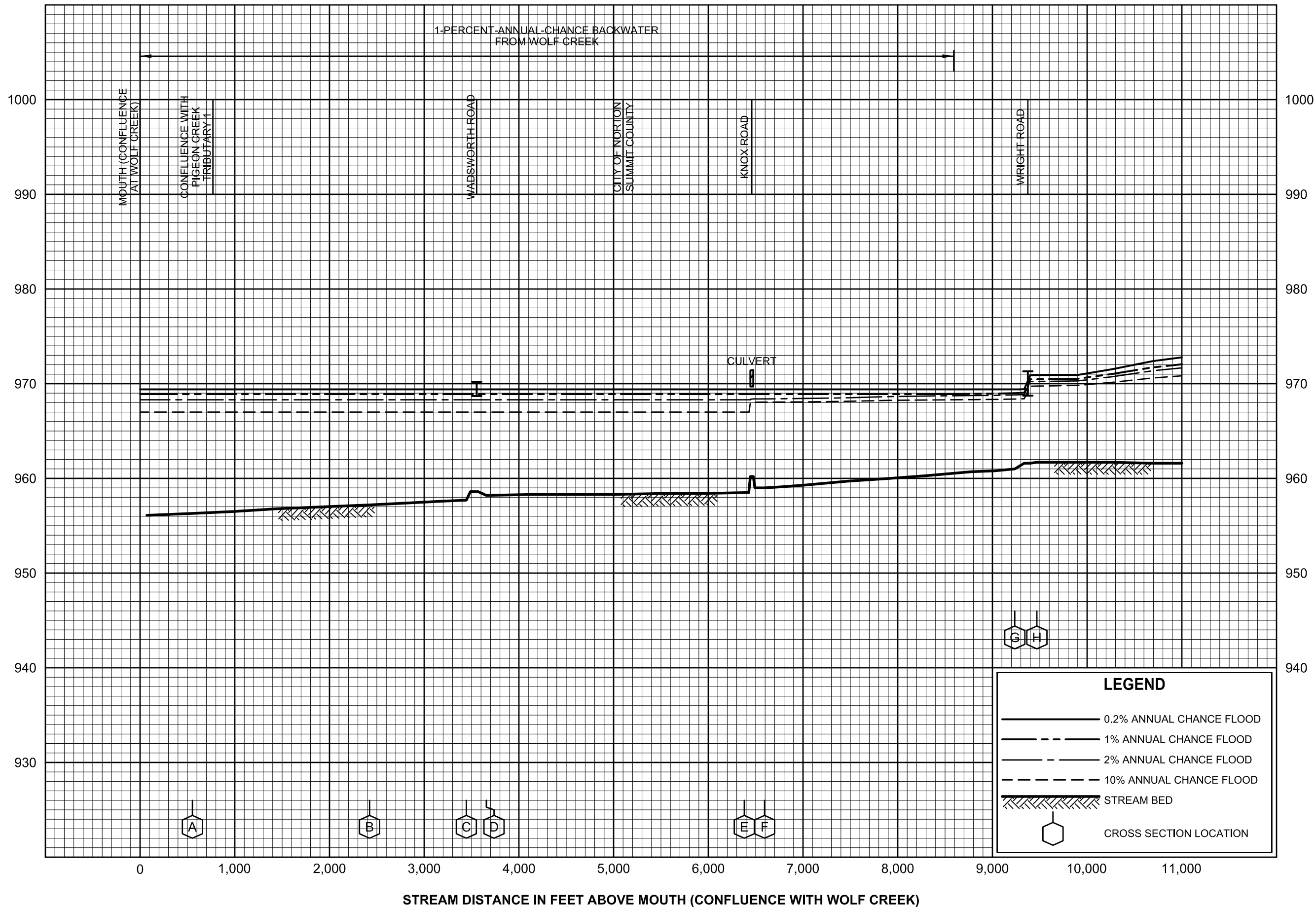
FEDERAL EMERGENCY MANAGEMENT AGENCY  
**SUMMIT COUNTY, OHIO**  
(AND INCORPORATED AREAS)



**FLOOD PROFILES**  
**PANCAKE CREEK**

FEDERAL EMERGENCY MANAGEMENT AGENCY  
**SUMMIT COUNTY, OHIO**  
(AND INCORPORATED AREAS)

ELEVATION IN FEET (NAVD88)



FLOOD PROFILES

PIGEON CREEK


FEDERAL EMERGENCY MANAGEMENT AGENCY

SUMMIT COUNTY, OHIO

AND INCORPORATED AREAS

093P

ELEVATION IN FEET (NAVD88)



**FLOOD PROFILES**  
**PIGEON CREEK**

FEDERAL EMERGENCY MANAGEMENT AGENCY  
**SUMMIT COUNTY, OHIO**  
AND INCORPORATED AREAS

ELEVATION IN FEET (NAVD88)



22,000 23,000 24,000 25,000 26,000 27,000 28,000 29,000 30,000 31,000 32,000 33,000

STREAM DISTANCE IN FEET ABOVE MOUTH (CONFLUENCE WITH WOLF CREEK)

**LEGEND**

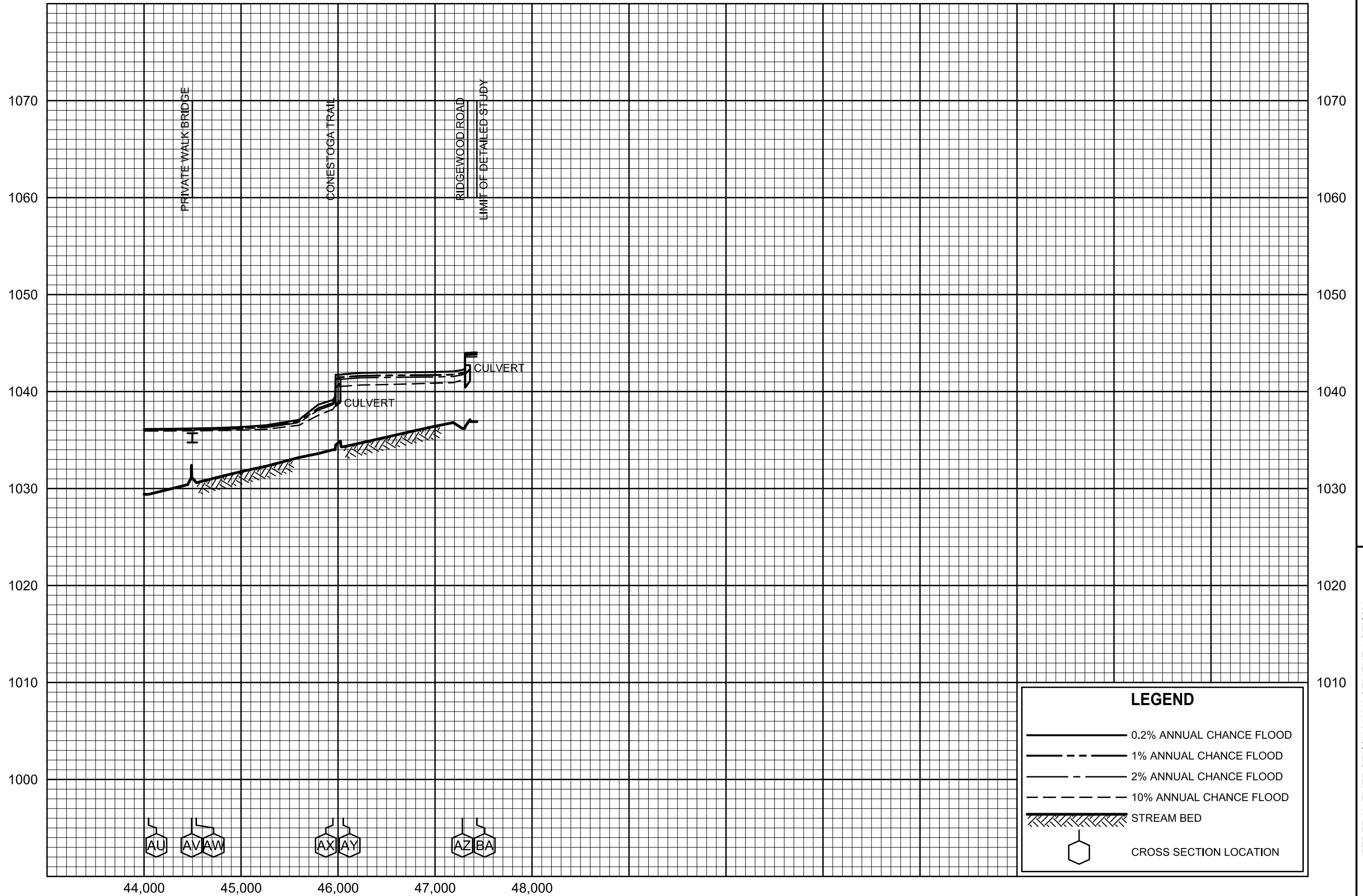
- 0.2% ANNUAL CHANCE FLOOD
- - - 1% ANNUAL CHANCE FLOOD
- · - 2% ANNUAL CHANCE FLOOD
- - - - 10% ANNUAL CHANCE FLOOD
- ▨ STREAM BED
- ⬢ CROSS SECTION LOCATION

**FLOOD PROFILES**  
**PIGEON CREEK**

FEDERAL EMERGENCY MANAGEMENT AGENCY  
**SUMMIT COUNTY, OHIO**  
AND INCORPORATED AREAS



ELEVATION IN FEET (NAVD88)



STREAM DISTANCE IN FEET ABOVE MOUTH (CONFLUENCE WITH WOLF CREEK)

FLOOD PROFILES

PIGEON CREEK

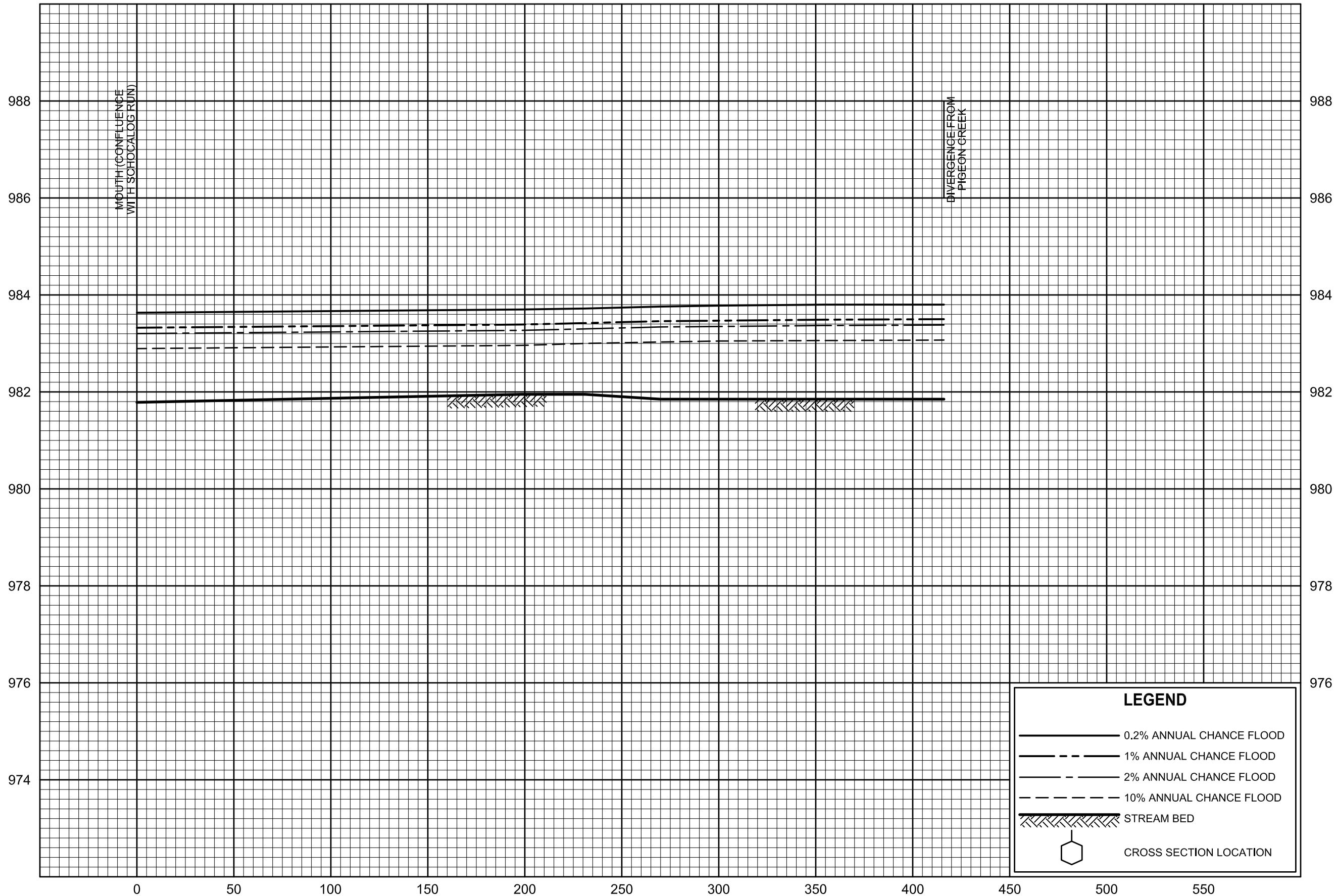
FEDERAL EMERGENCY MANAGEMENT AGENCY

SUMMIT COUNTY, OHIO

AND INCORPORATED AREAS

097P

ELEVATION IN FEET (NAVD88)



STREAM DISTANCE IN FEET ABOVE MOUTH (CONFLUENCE WITH SCHOCALOG RUN)

**LEGEND**

- 0.2% ANNUAL CHANCE FLOOD
- - - 1% ANNUAL CHANCE FLOOD
- · - 2% ANNUAL CHANCE FLOOD
- · - · 10% ANNUAL CHANCE FLOOD
- ▨ STREAM BED
- ⬡ CROSS SECTION LOCATION

**FLOOD PROFILES**

**PIGEON CREEK OVERFLOW**

FEDERAL EMERGENCY MANAGEMENT AGENCY

**SUMMIT COUNTY, OHIO**

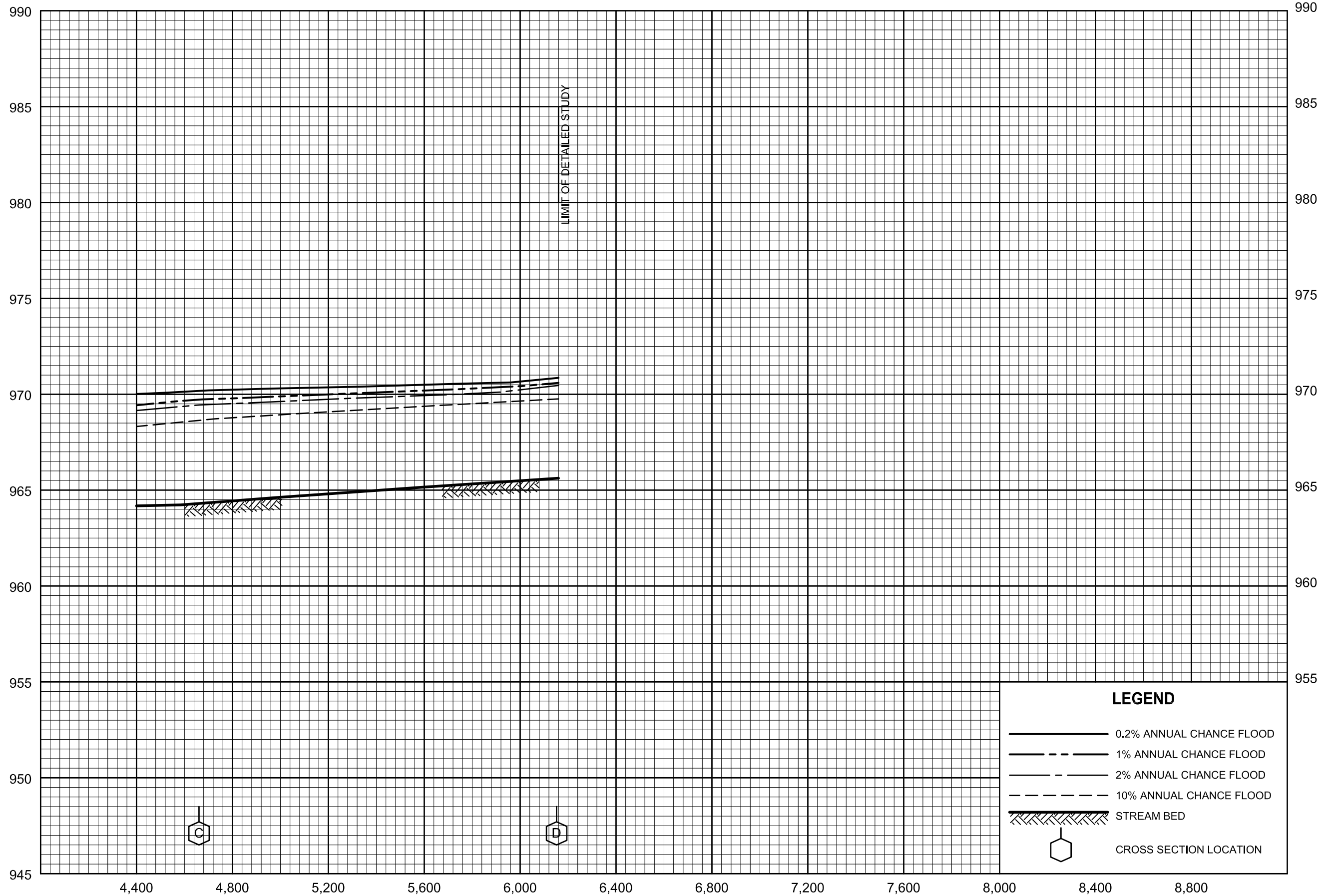
AND INCORPORATED AREAS

**098P**





ELEVATION IN FEET (NAVD88)



**LEGEND**

- 0.2% ANNUAL CHANCE FLOOD
- - - 1% ANNUAL CHANCE FLOOD
- · - 2% ANNUAL CHANCE FLOOD
- · - · 10% ANNUAL CHANCE FLOOD
- ▨ STREAM BED
- ⬡ CROSS SECTION LOCATION

**FLOOD PROFILES**

**PIGEON CREEK TRIBUTARY 1**

FEDERAL EMERGENCY MANAGEMENT AGENCY

**SUMMIT COUNTY, OHIO**  
(AND INCORPORATED AREAS)