

FLOOD INSURANCE STUDY



VOLUME 2 OF 4

ONEIDA COUNTY, NEW YORK (ALL JURISDICTIONS)



Oneida County

COMMUNITY NAME	COMMUNITY NUMBER	COMMUNITY NAME	COMMUNITY NUMBER
ANNSVILLE, TOWN OF	360516	ONEIDA CASTLE, VILLAGE OF	361526
AUGUSTA, TOWN OF	360517	ORISKANY, VILLAGE OF	360538
AVA, TOWN OF	360518	ORISKANY FALLS, VILLAGE OF	361354
BARNEVELD, VILLAGE OF	361569	PARIS, TOWN OF	360539
BOONVILLE, TOWN OF	360519	PROSPECT, VILLAGE OF	361356
BOONVILLE, VILLAGE OF	360520	REMSSEN, TOWN OF	360540
BRIDGEWATER, TOWN OF	360521	REMSSEN, VILLAGE OF	360541
BRIDGEWATER, VILLAGE OF	360522	ROME, CITY OF	360542
CAMDEN, TOWN OF	360523	SANGERFIELD, TOWN OF	360543
CAMDEN, VILLAGE OF	360993	SHERRILL, CITY OF	360544
CLAYVILLE, VILLAGE OF	360524	STEUBEN, TOWN OF	360555
CLINTON, VILLAGE OF	360525	SYLVAN BEACH, VILLAGE OF	361042
DEERFIELD, TOWN OF	360526	TRENTON, TOWN OF	360556
FLORENCE, TOWN OF	360527	UTICA, CITY OF	360558
FLOYD, TOWN OF	360528	VERNON, TOWN OF	360559
FORESTPORT, TOWN OF	360529	VERNON, VILLAGE OF	360560
HOLLAND PATENT, VILLAGE OF	360530	VERONA, TOWN OF	360561
KIRKLAND, TOWN OF	360531	VIENNA, TOWN OF	360562
LEE, TOWN OF	360532	WATERVILLE, VILLAGE OF	360563
MARCY, TOWN OF	360533	WESTERN, TOWN OF	360564
MARSHALL, TOWN OF	360534	WESTMORELAND, TOWN OF	360565
NEW HARTFORD, TOWN OF	360535	WHITESBORO, VILLAGE OF	360566
NEW HARTFORD, VILLAGE OF	360536	WHITESTOWN, TOWN OF	360567
NEW YORK MILLS, VILLAGE OF	360537	YORKVILLE, VILLAGE OF	360568

EFFECTIVE:
September 27, 2013



Federal Emergency Management Agency

FLOOD INSURANCE STUDY NUMBER
36065CV002A

NOTICE TO
FLOOD INSURANCE STUDY USERS

Communities participating in the National Flood Insurance Program have established repositories of flood hazard data for floodplain management and flood insurance purposes. This Flood Insurance Study (FIS) may not contain all data available within the repository. It is advisable to contact the community repository for any additional data.

The Federal Emergency Management Agency (FEMA) may revise or republish part or all of this FIS report at any time. In addition, FEMA may revise part of this FIS report by the Letter of Map Revision process, which does not involve republication or redistribution of the FIS report. Therefore, users should consult with community officials and check the Community Map Repository to obtain the most current FIS report components.

Selected Flood Insurance Rate Map (FIRM) panels for this community contain information that was previously shown separately on the corresponding Flood Boundary and Floodway Map (FBFM) panels (e.g., floodways and cross sections). In addition, former flood hazard zone designations have been changed as follows.

<u>Old Zone</u>	<u>New Zone</u>
A1 through A30	AE
V1 through V30	VE
B	X
C	X

Initial Countywide FIS Effective Date: September 27, 2013

Revised Countywide FIS Date:

TABLE OF CONTENTS – Volume 1

	<u>Page</u>
1.0 <u>INTRODUCTION</u>	1
1.1 Purpose of Study	1
1.2 Authority and Acknowledgments	1
1.3 Coordination	10
2.0 <u>AREA STUDIED</u>	12
2.1 Scope of Study	12
2.2 Community Description	22
2.3 Principal Flood Problems	26
2.4 Flood Protection Measures	30
3.0 <u>ENGINEERING METHODS</u>	32
3.1 Hydrologic Analyses	33
3.2 Hydraulic Analyses	55
3.3 Vertical Datum	70
4.0 <u>FLOODPLAIN MANAGEMENT APPLICATIONS</u>	71
4.1 Floodplain Boundaries	71
4.2 Floodways	72
5.0 <u>INSURANCE APPLICATIONS</u>	111
6.0 <u>FLOOD INSURANCE RATE MAP</u>	113
7.0 <u>OTHER STUDIES</u>	113
8.0 <u>LOCATION OF DATA</u>	119
9.0 <u>BIBLIOGRAPHY AND REFERENCES</u>	119

TABLE OF CONTENTS – Volume 1 - continued

	<u>Page</u>
<u>FIGURES</u>	
Figure 1 - Topographic Data Types for Oneida County, NY	9
Figure 2 - Floodway Schematic	111

	<u>Page</u>
<u>TABLES</u>	
Table 1 - Initial and Final CCO Meetings	10-11
Table 2 - Flooding Sources Studied by Detailed Methods	13
Table 3 - Scope of Revision	13
Table 4 - Base Flood Elevation Changes	14-17
Table 5 - Model Dates for Riverine Flooding	18-20
Table 6 - Stream Name Changes	21
Table 7 - Letters of Map Change	21
Table 8 - Summary of Gaging Stations - Mohawk River	44
Table 9 - Summary of Discharges	45-55
Table 10 - Summary of Stillwater Elevations	55
Table 11 - Manning's "n" Values	68-69
Table 12 - Floodway Data	74-110
Table 13 - Community Map History	115-118

<u>EXHIBITS</u>	
Exhibit 1 - Flood Profiles	
Beaver Meadow Brook	Panel 01P
Big Creek	Panels 02P-17P
Canada Creek	Panels 18P-24P
Cincinnati Creek	Panels 25P-29P

TABLE OF CONTENTS – Volume 2

EXHIBITS - continued

Cobb Brook	Panels 30P-32P
Deans Creek	Panels 33P-40P
Diversion Channel	Panel 41P
Dunn Brook	Panels 42P-43P
East Branch Fish Creek	Panels 44P-50P
Fish Creek	Panels 51P-56P
Furnace Creek	Panels 57P-62P
Hall Brook	Panels 63P-65P
Halstead Creek	Panel 66P
Lansing Kill	Panels 67P-70P
Lindsley Brook	Panels 71P-73P
Mad River	Panels 74P-77P
Mill Stream	Panels 78P-81P
Mohawk River Reach 1	Panels 82P-93P
Mohawk River Reach 2	Panels 94P-98P
Mohawk River Reach 3	Panel 99P
Mud Creek	Panels 100P-103P
Murray Brook	Panels 104P-107P
Nail Creek Reach 1	Panel 108P
Nail Creek Reach 2	Panels 109P-114P

TABLE OF CONTENTS – Volume 3

EXHIBITS - continued

Ninemile Creek	Panels 115P-123P
Oneida Creek	Panels 124P-138P
Oriskany Creek	Panels 139P-161P
Reall Creek	Panels 162P-164P
Sash Factory Creek	Panels 165P-168P
Sauquoit Creek	Panels 169P-183P
Sconodoa Creek	Panels 184P-197P
Sherman Brook	Panel 198P
Sixmile Creek	Panels 199P-202P
St. Marys Brook	Panels 203P-204P
Starch Factory Creek	Panels 205P-207P

TABLE OF CONTENTS – Volume 4

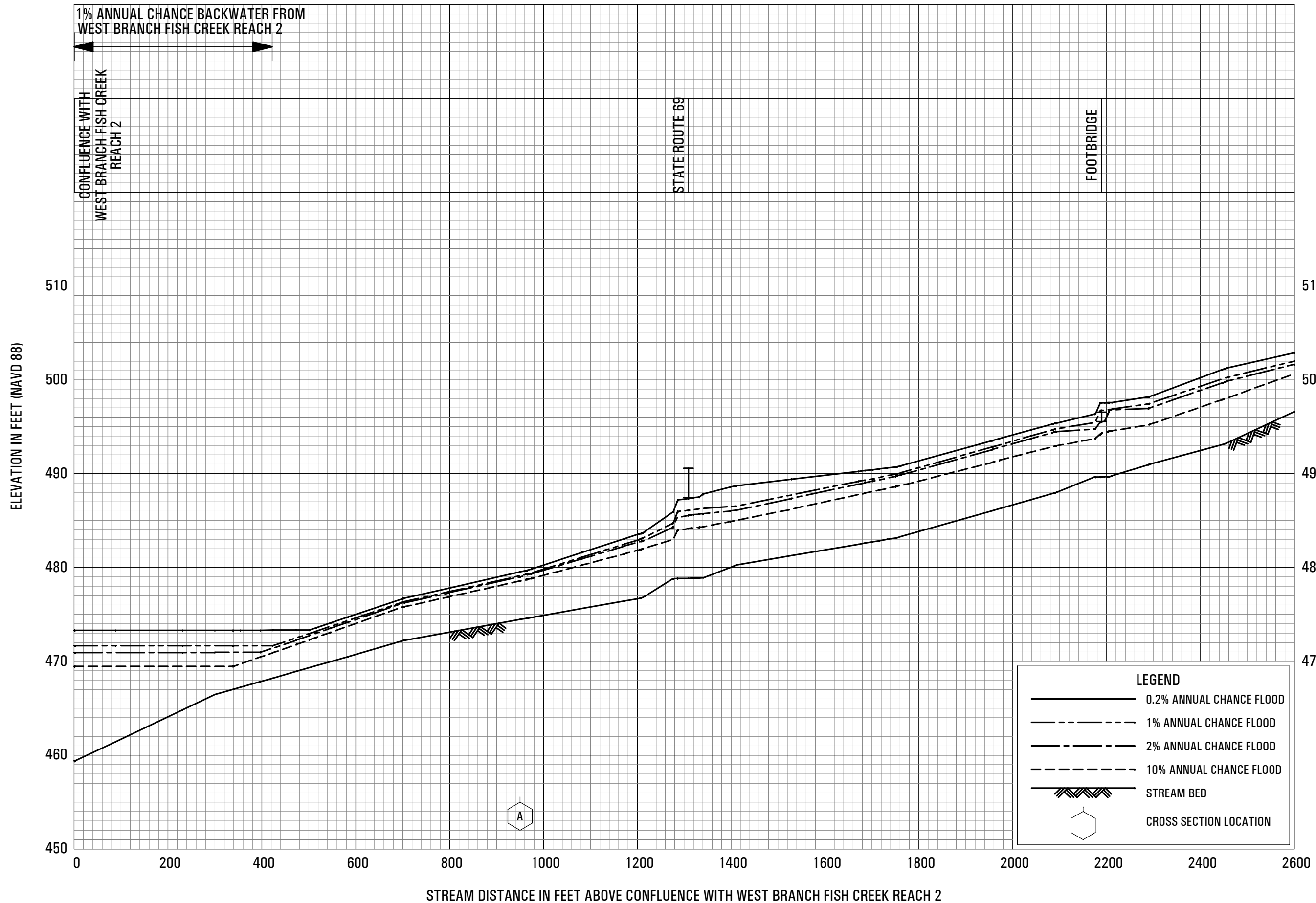
EXHIBITS - continued

Steuben Creek	Panels 208P-211P
Sucker Brook	Panels 212P-213P
Taylor Creek	Panel 214P
Thompsons Creek	Panels 215P-217P
Tributary A to Big Creek Reach 1	Panels 218P-221P

TABLE OF CONTENTS – Volume 4 - continued

EXHIBITS - continued

Exhibit 1 - Flood Profiles (continued)	
Tributary A to Big Creek Reach 2	Panels 222P-223P
Tributary A to Oriskany Creek	Panels 224P-225P
Tributary A-1 to Big Creek	Panels 226P-227P
Tributary to Canada Creek	Panels 228P-229P
Tributary to Delta Lake	Panels 230P-233P
Tributary to Mud Creek	Panels 234P-235P
Tributary to Sauquoit Creek	Panels 236P-237P
Turkey Creek	Panels 238P-240P
Watermans Brook	Panels 241P-248P
Wells Creek – Big Brook	Panels 249P-254P
West Branch Fish Creek Reach 1	Panels 255P-257P
West Branch Fish Creek Reach 2	Panels 258P-263P
West Branch Mohawk River	Panels 264P-266P
West Branch Unadilla River	Panel 267P
West Canada Creek	Panels 268P-275P
White Creek	Panels 276P-280P
Wood Creek	Panels 281P-285P
Exhibit 2 - Flood Insurance Rate Map Index	
Flood Insurance Rate Map	



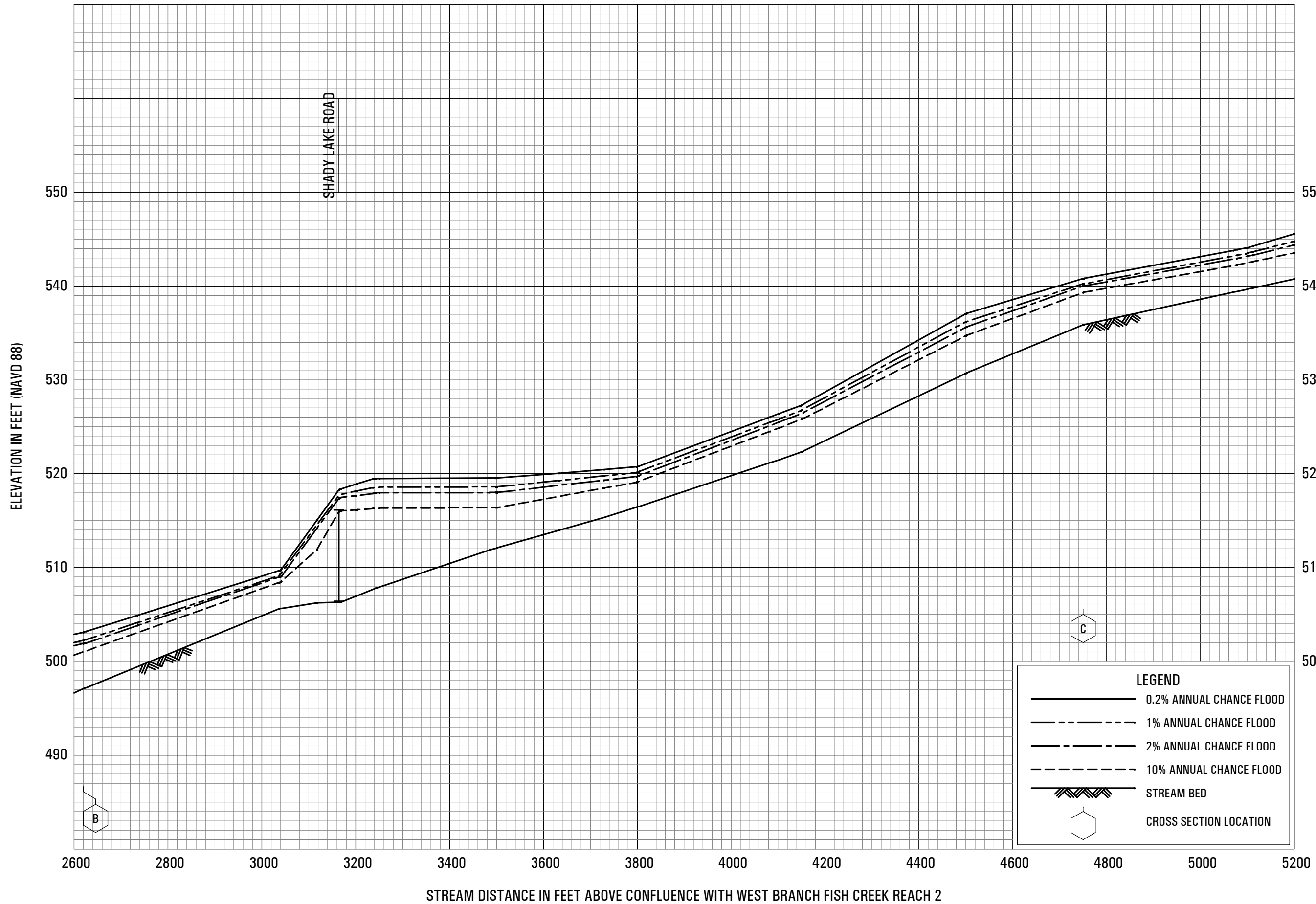
FLOOD PROFILES

COBB BROOK

FEDERAL EMERGENCY MANAGEMENT AGENCY

ONEIDA COUNTY, NY

(ALL JURISDICTIONS)

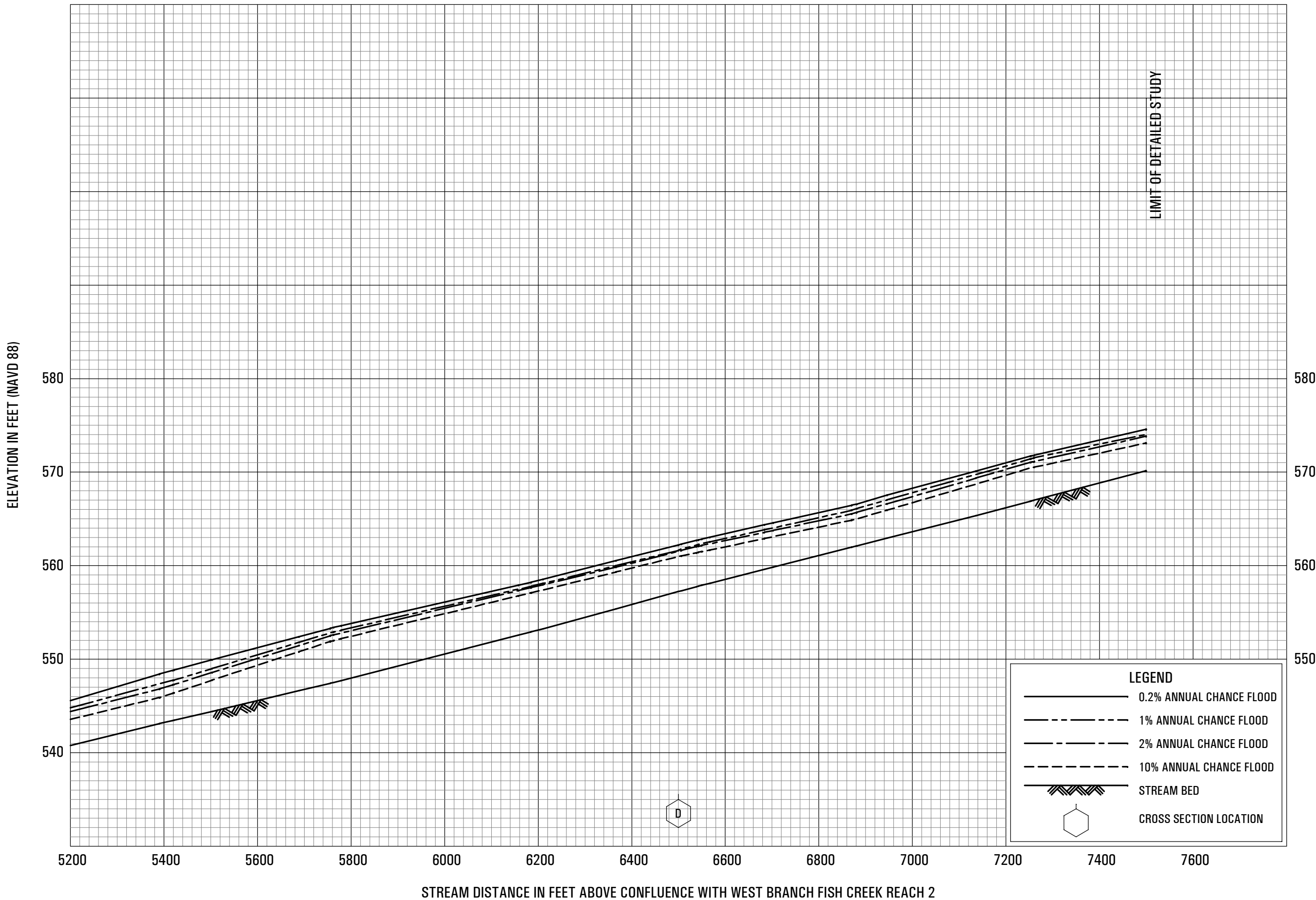


FLOOD PROFILES

COBB BROOK

FEDERAL EMERGENCY MANAGEMENT AGENCY

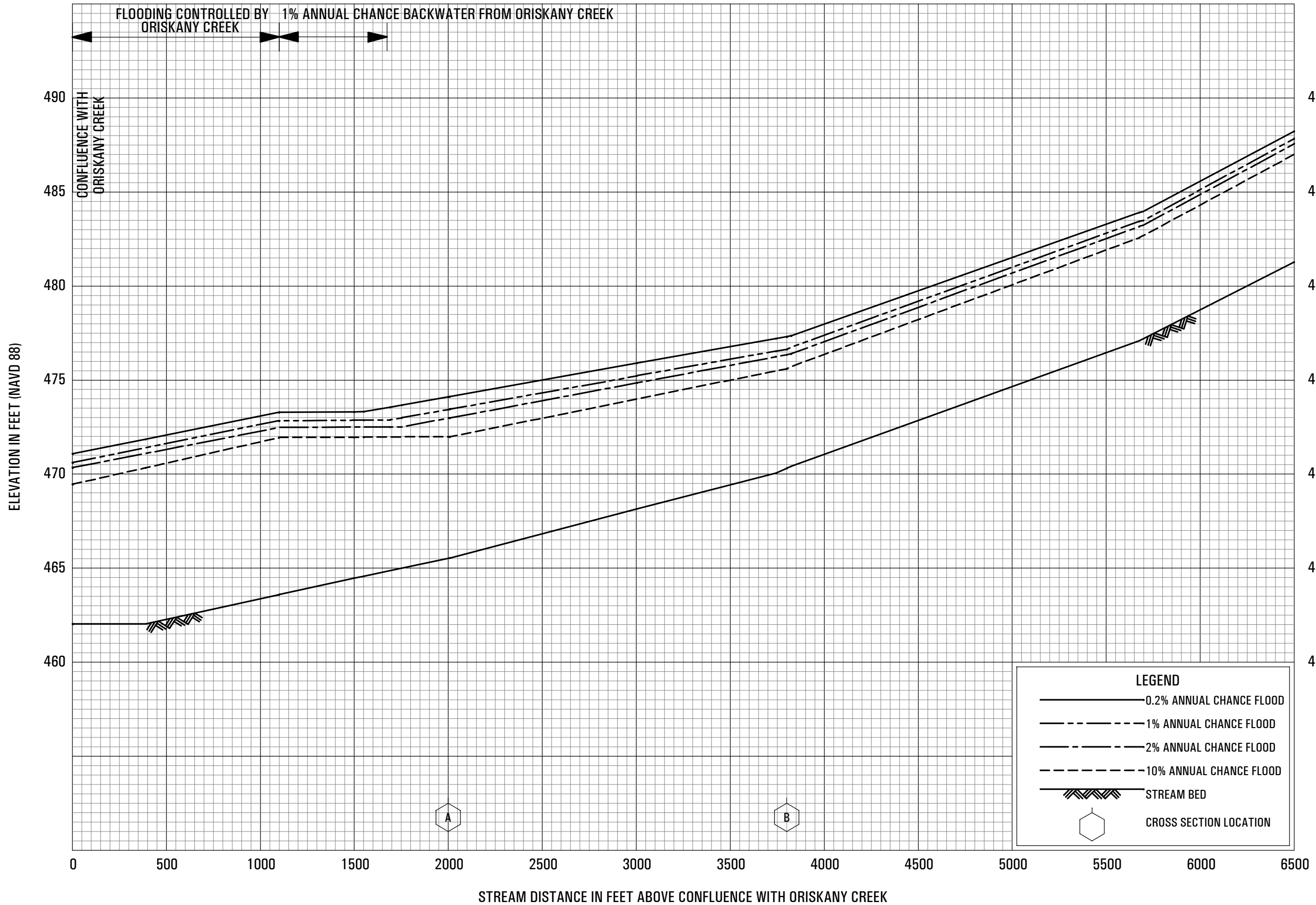
ONEIDA COUNTY, NY
(ALL JURISDICTIONS)



FLOOD PROFILES

COBB BROOK

**FEDERAL EMERGENCY MANAGEMENT AGENCY
ONEIDA COUNTY, NY
(ALL JURISDICTIONS)**



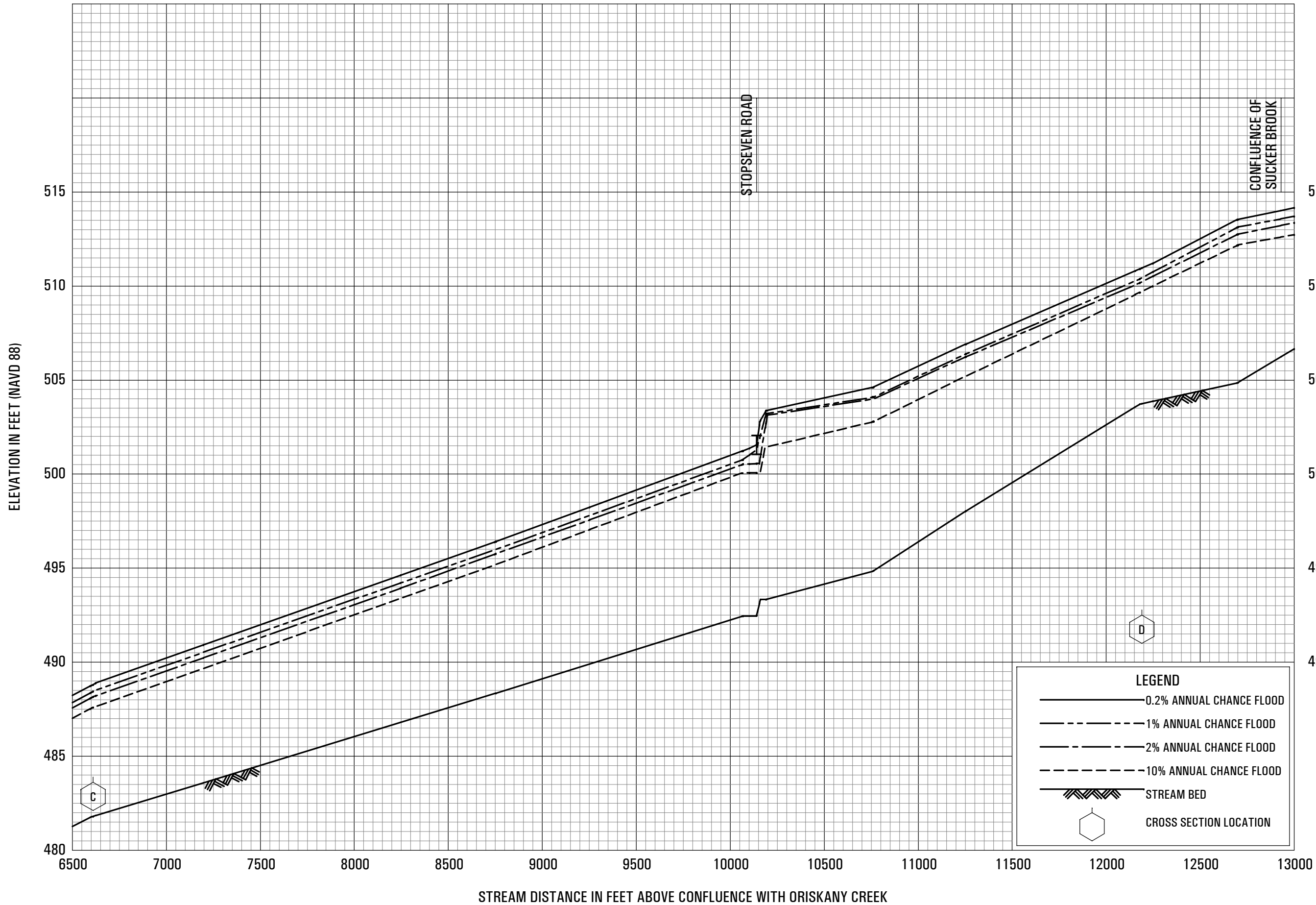
FLOOD PROFILES

DEANS CREEK

FEDERAL EMERGENCY MANAGEMENT AGENCY

ONEIDA COUNTY, NY

(ALL JURISDICTIONS)

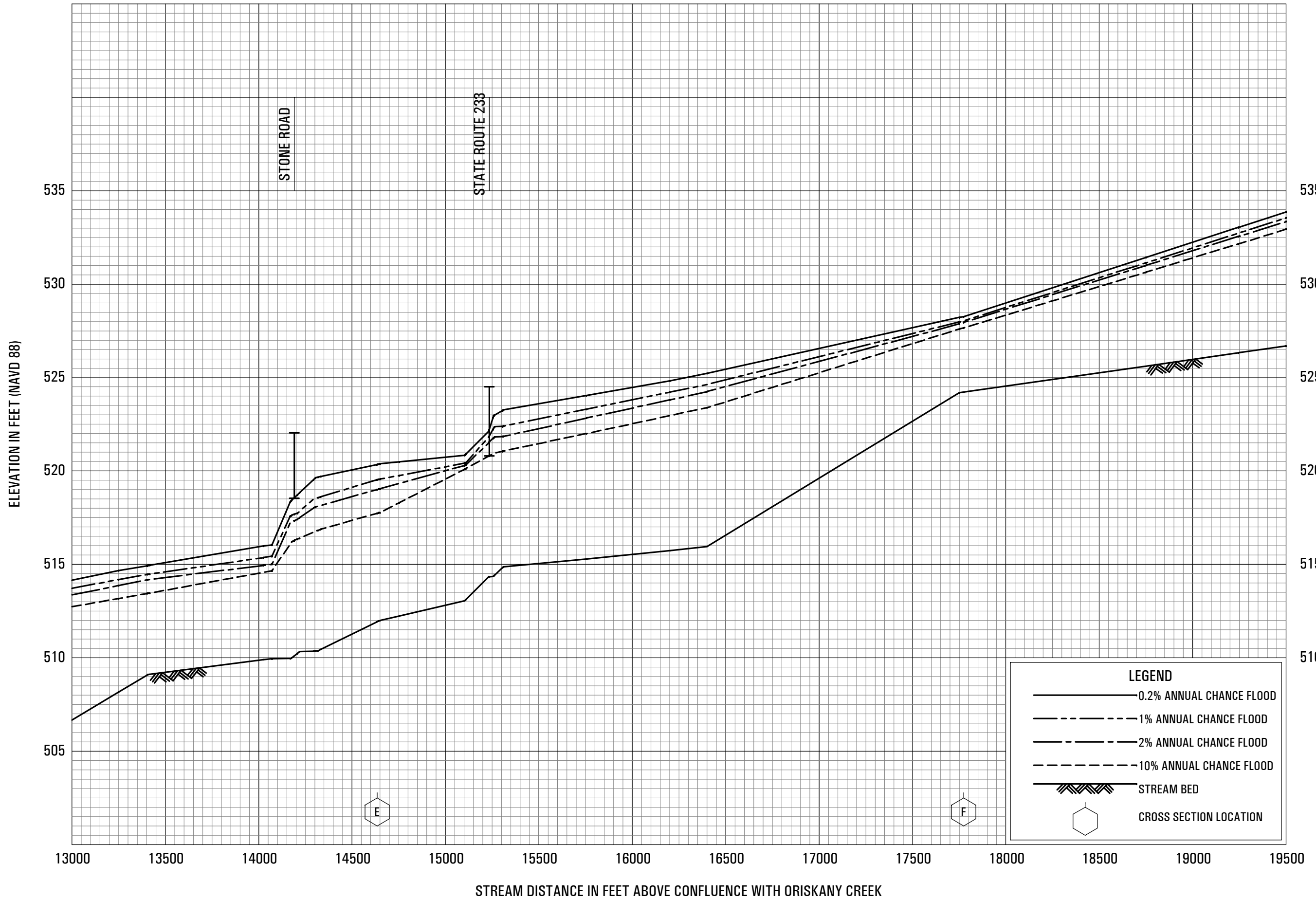


FLOOD PROFILES

DEANS CREEK

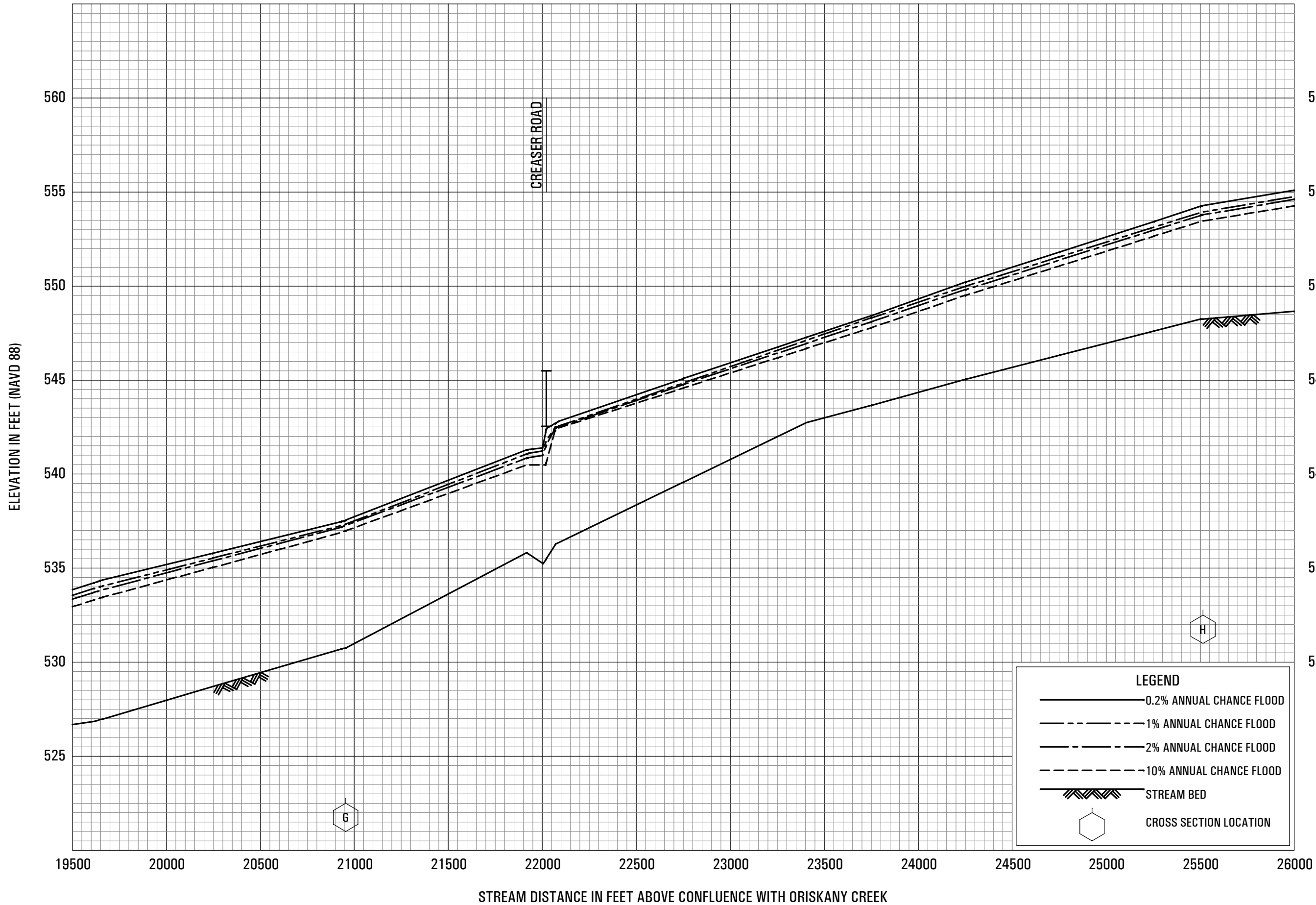
FEDERAL EMERGENCY MANAGEMENT AGENCY

ONEIDA COUNTY, NY
(ALL JURISDICTIONS)



FLOOD PROFILES
DEANS CREEK

FEDERAL EMERGENCY MANAGEMENT AGENCY
ONEIDA COUNTY, NY
(ALL JURISDICTIONS)



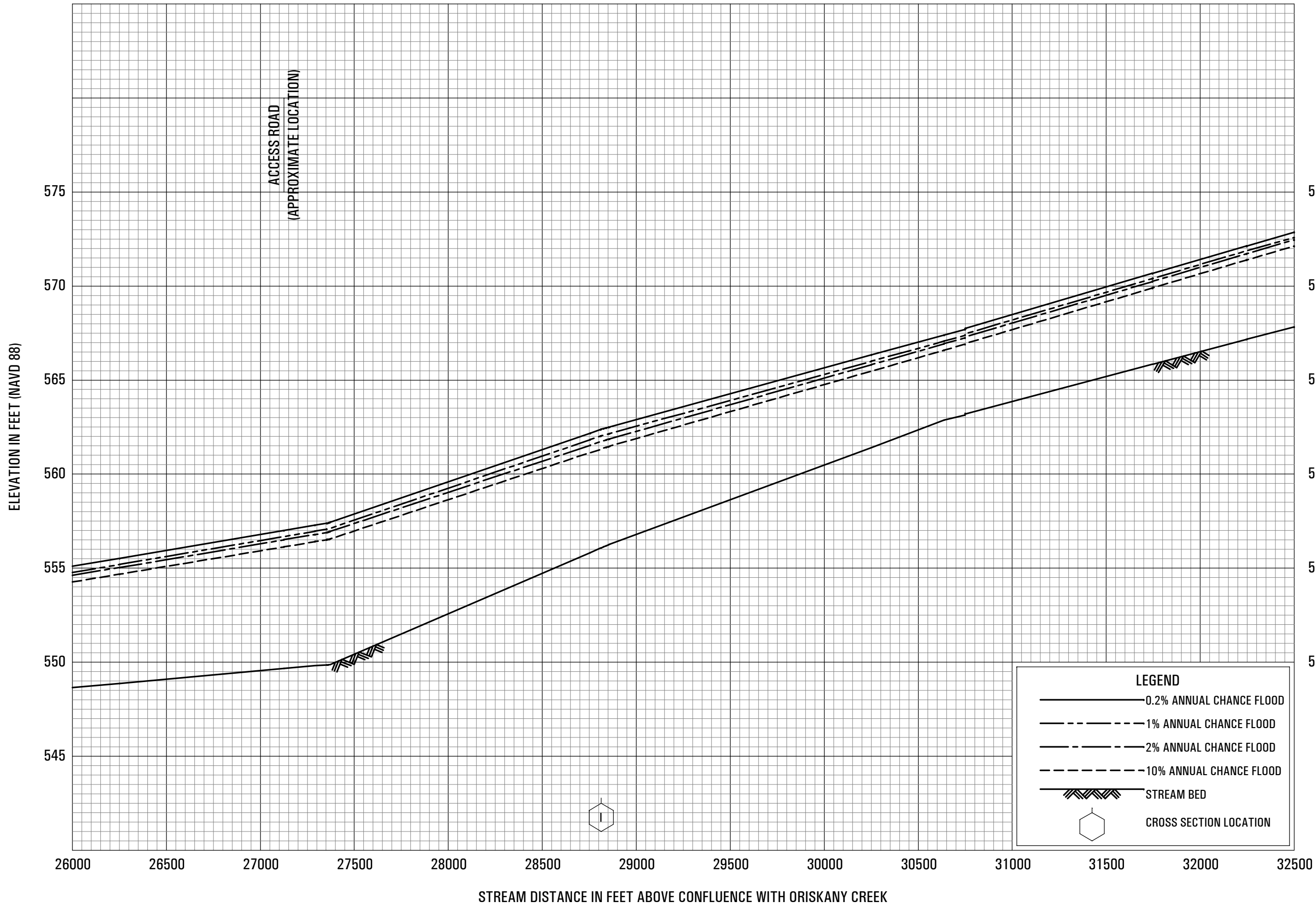
FLOOD PROFILES

DEANS CREEK

FEDERAL EMERGENCY MANAGEMENT AGENCY

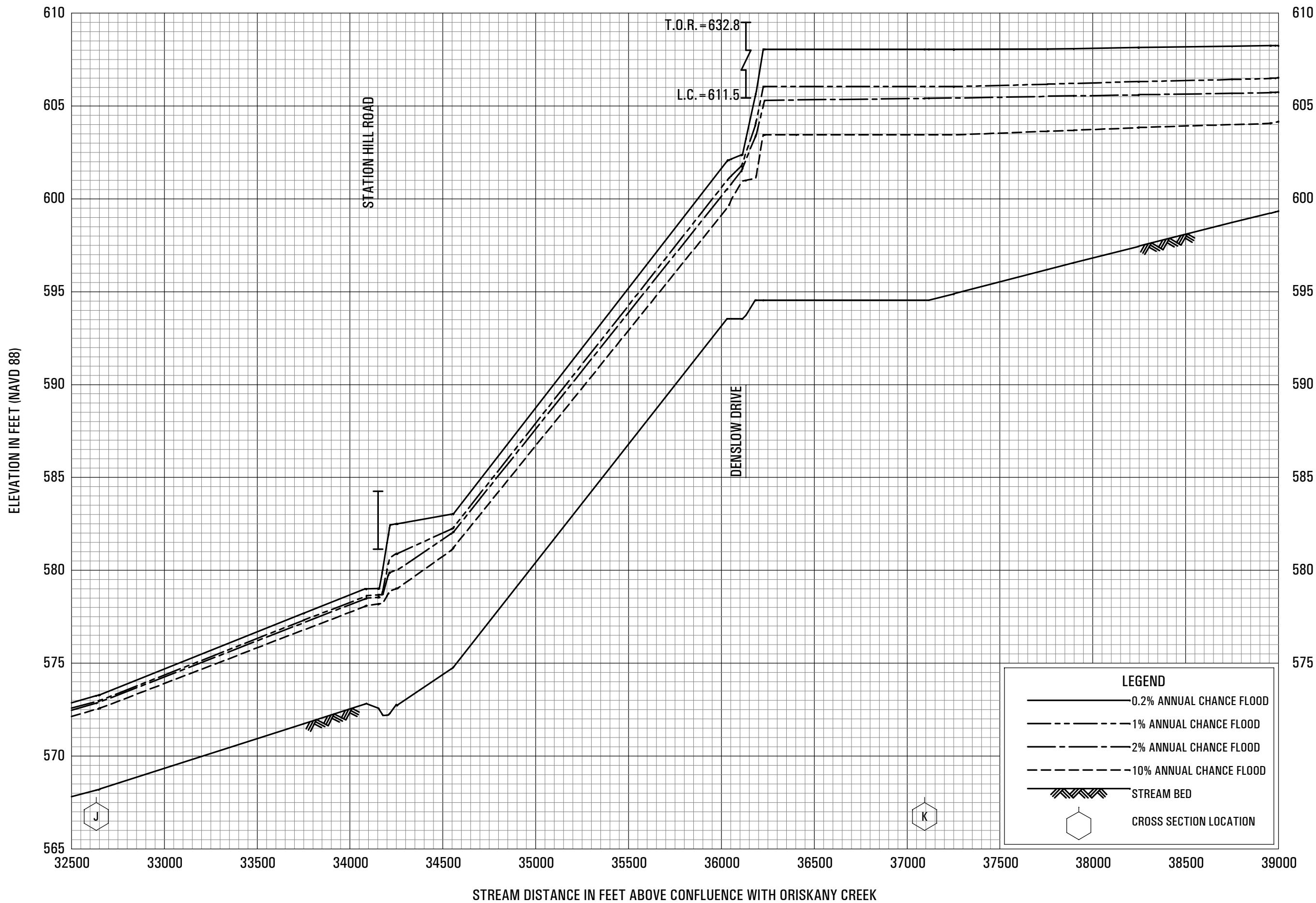
ONEIDA COUNTY, NY

(ALL JURISDICTIONS)



FLOOD PROFILES
DEANS CREEK

FEDERAL EMERGENCY MANAGEMENT AGENCY
ONEIDA COUNTY, NY
(ALL JURISDICTIONS)



FLOOD PROFILES

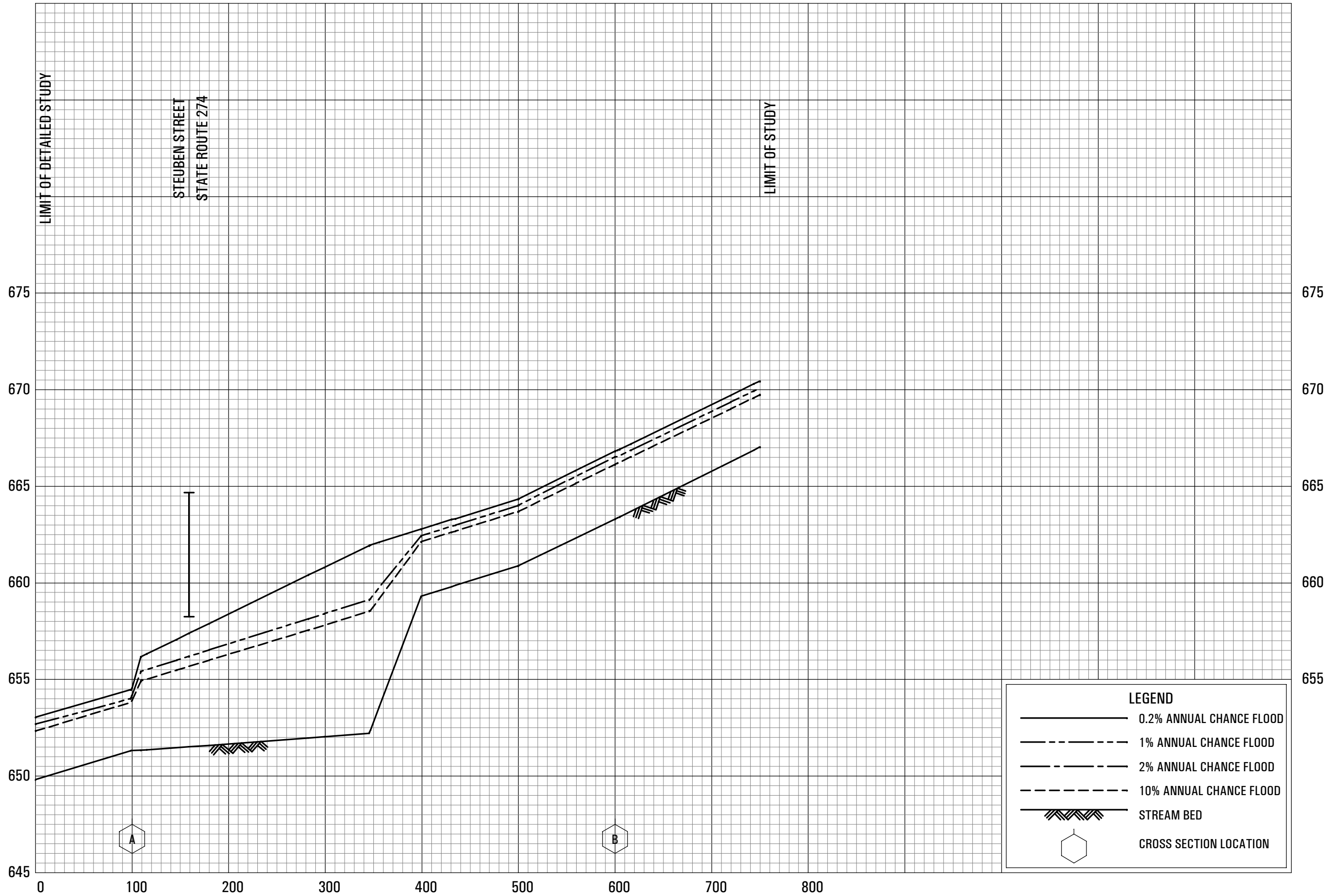
DEANS CREEK

FEDERAL EMERGENCY MANAGEMENT AGENCY

ONEIDA COUNTY, NY

(ALL JURISDICTIONS)

ELEVATION IN FEET (NAVD 88)

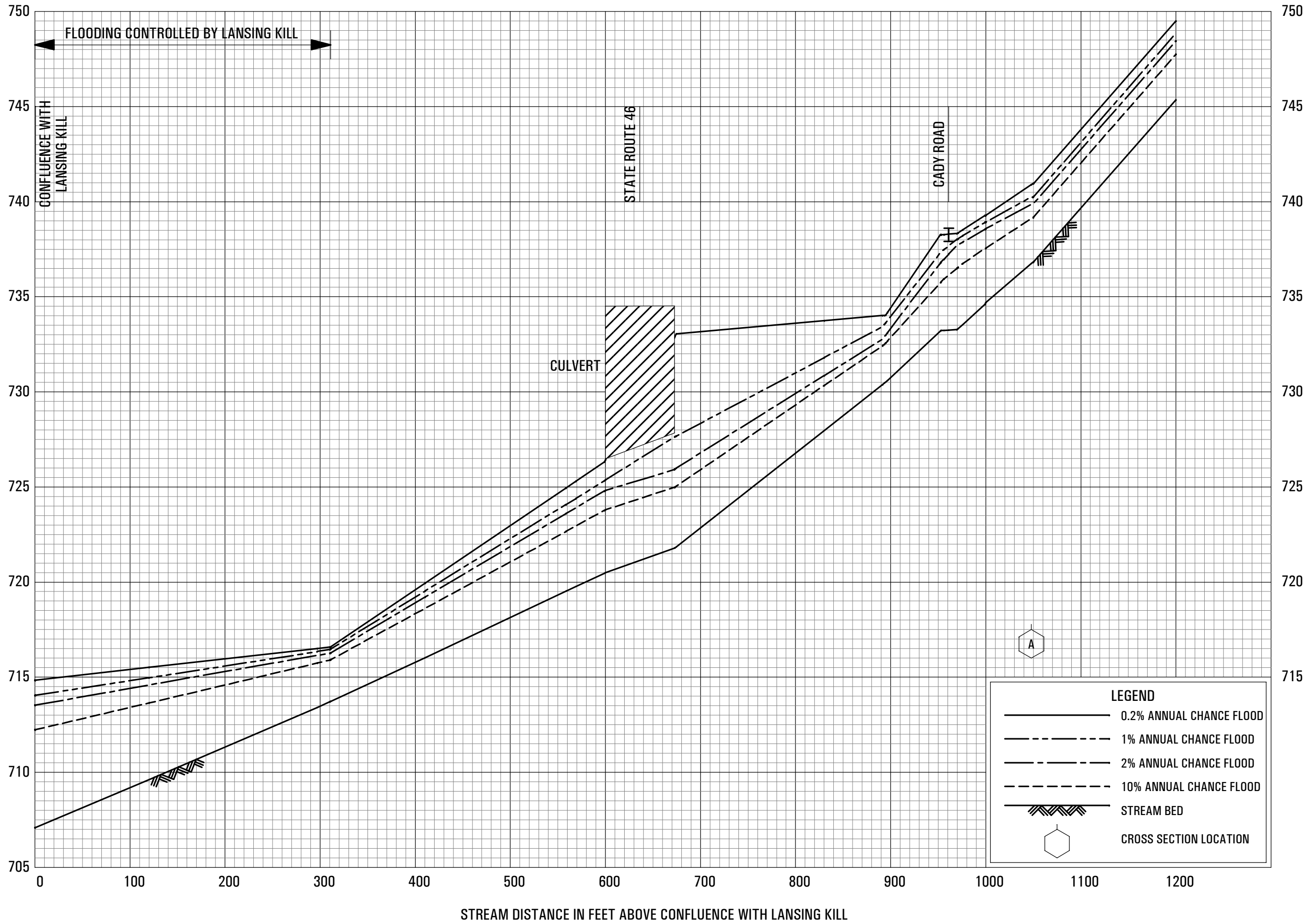


STREAM DISTANCE IN FEET ABOVE LIMIT OF DETAILED STUDY*
*LIMIT OF DETAILED STUDY IS APPROXIMATELY 160 FEET DOWNSTREAM OF STATE ROUTE 274

FLOOD PROFILES
DIVERSION CHANNEL

FEDERAL EMERGENCY MANAGEMENT AGENCY
ONEIDA CO., NY
(ALL JURISDICTIONS)

ELEVATION IN FEET (NAVD 88)




FLOOD PROFILES

DUNN BROOK

FEDERAL EMERGENCY MANAGEMENT AGENCY

ONEIDA COUNTY, NY
(ALL JURISDICTIONS)

ELEVATION IN FEET (NAVD 88)



LIMIT OF DETAILED STUDY

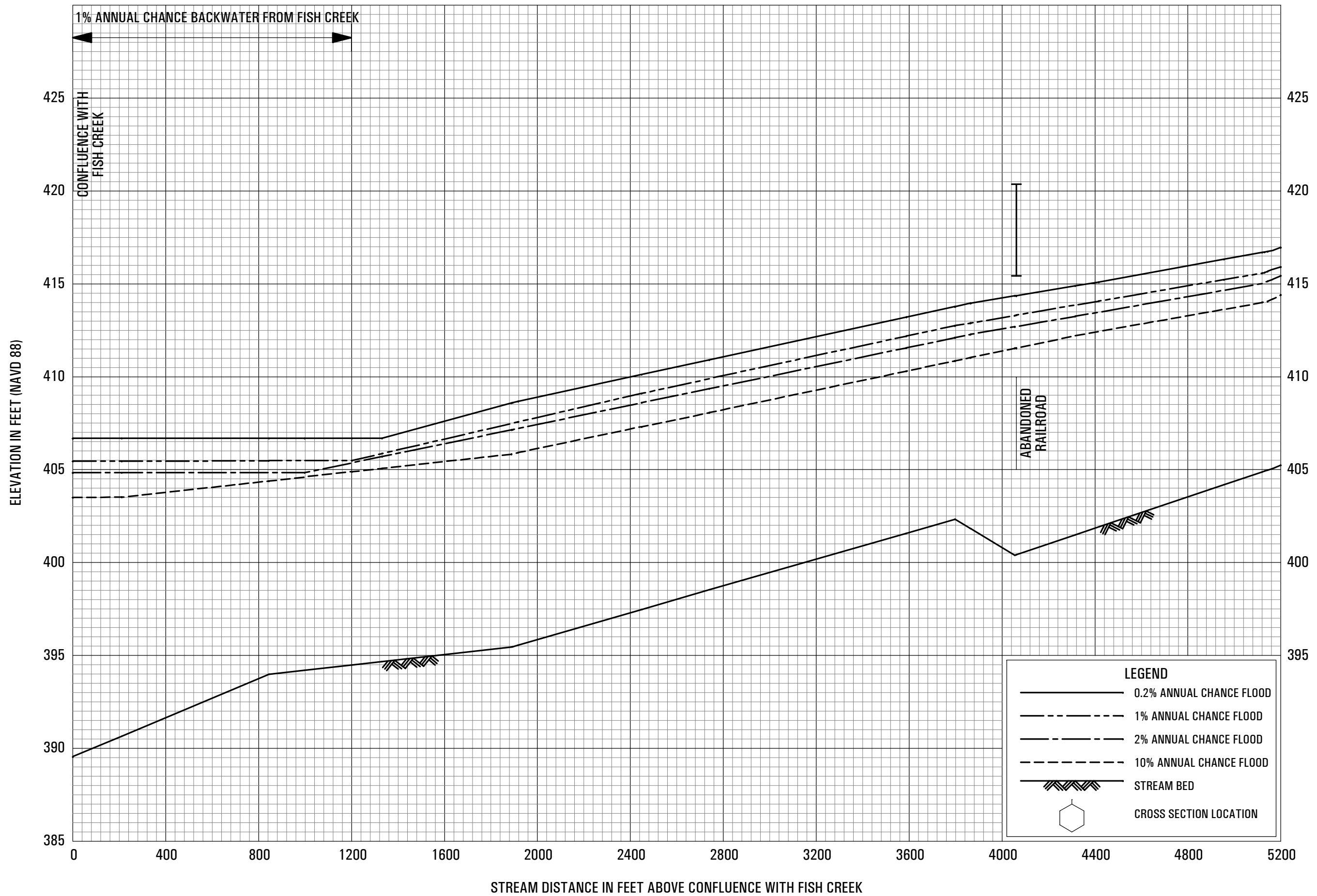
LEGEND

- 0.2% ANNUAL CHANCE FLOOD
- - - 1% ANNUAL CHANCE FLOOD
- . - . 2% ANNUAL CHANCE FLOOD
- - - 10% ANNUAL CHANCE FLOOD
- ▨ STREAM BED
- ⬡ CROSS SECTION LOCATION

FLOOD PROFILES

DUNN BROOK

FEDERAL EMERGENCY MANAGEMENT AGENCY
ONEIDA COUNTY, NY
(ALL JURISDICTIONS)

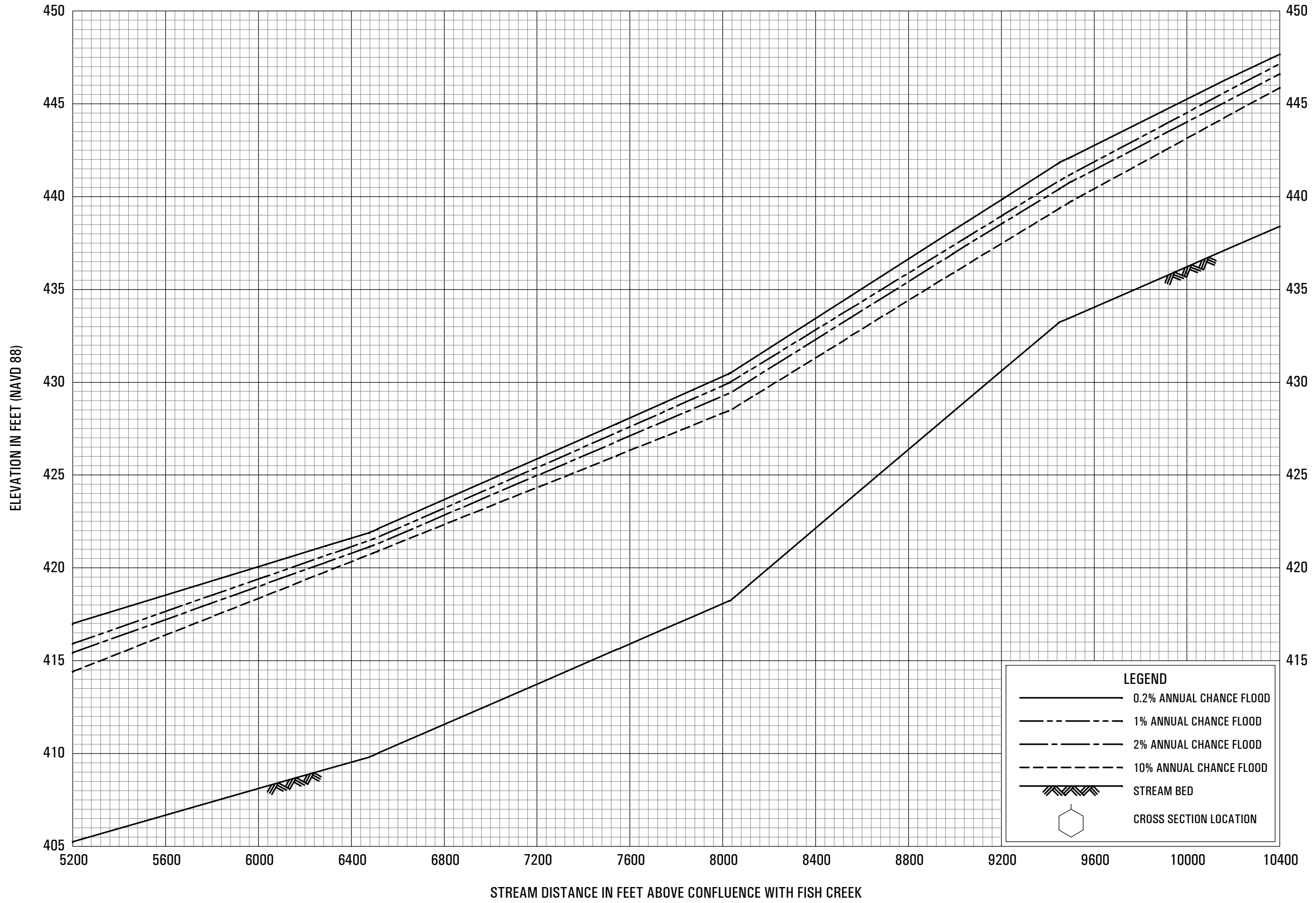


FLOOD PROFILES

EAST BRANCH FISH CREEK

FEDERAL EMERGENCY MANAGEMENT AGENCY

ONEIDA COUNTY, NY
(ALL JURISDICTIONS)



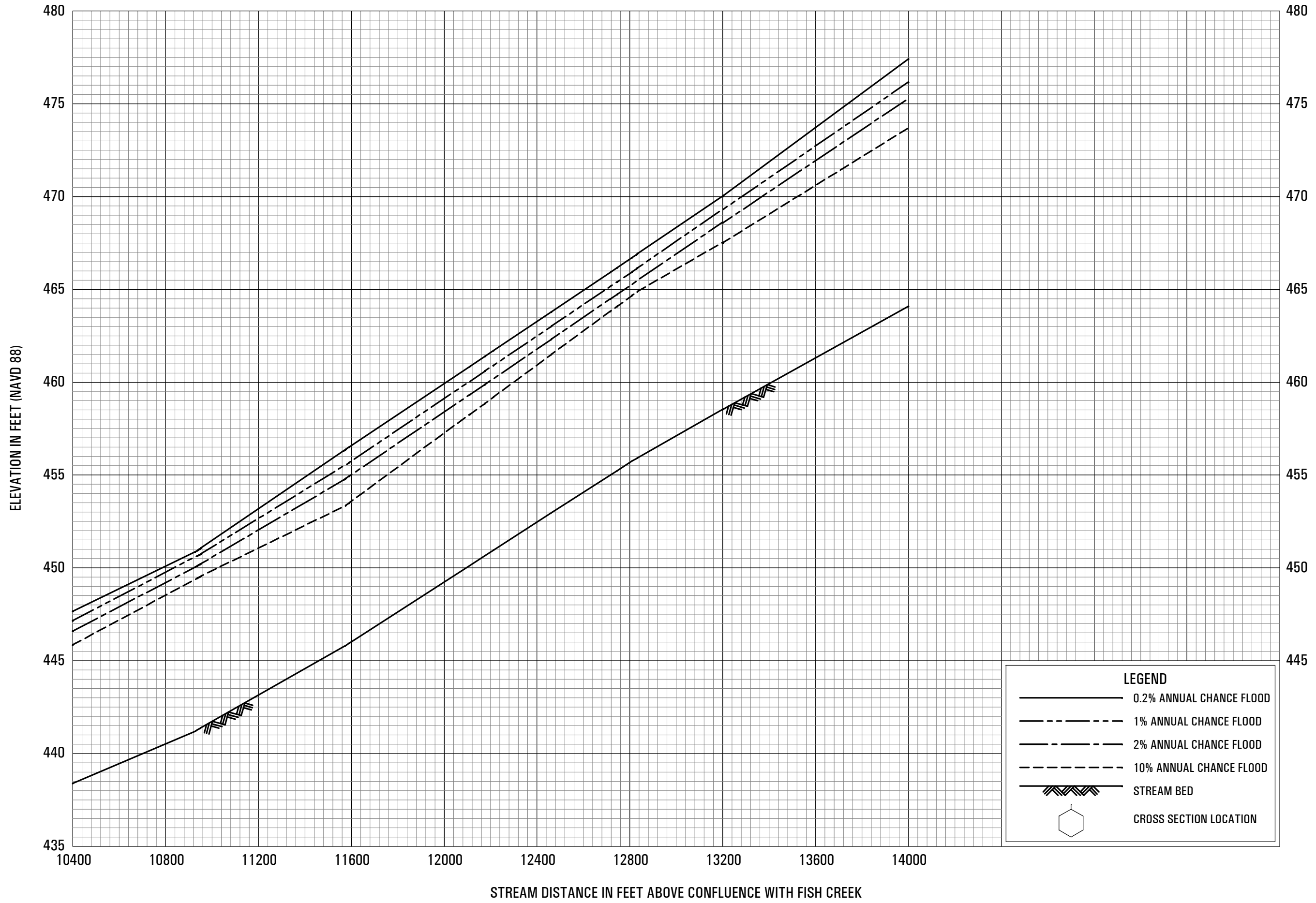
FLOOD PROFILES

EAST BRANCH FISH CREEK

FEDERAL EMERGENCY MANAGEMENT AGENCY

ONEIDA COUNTY, NY

(ALL JURISDICTIONS)



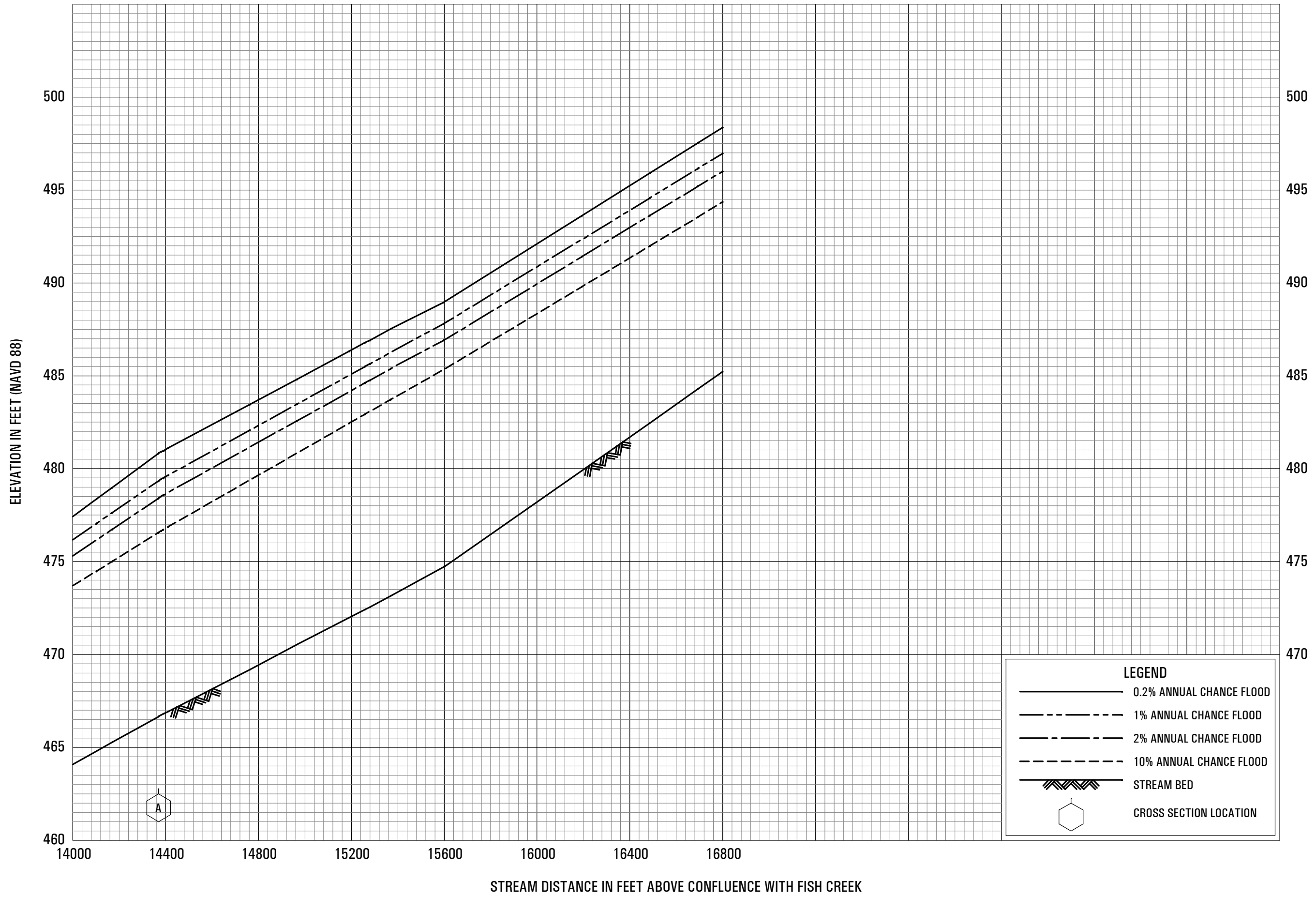
FLOOD PROFILES

EAST BRANCH FISH CREEK

FEDERAL EMERGENCY MANAGEMENT AGENCY

ONEIDA COUNTY, NY

(ALL JURISDICTIONS)



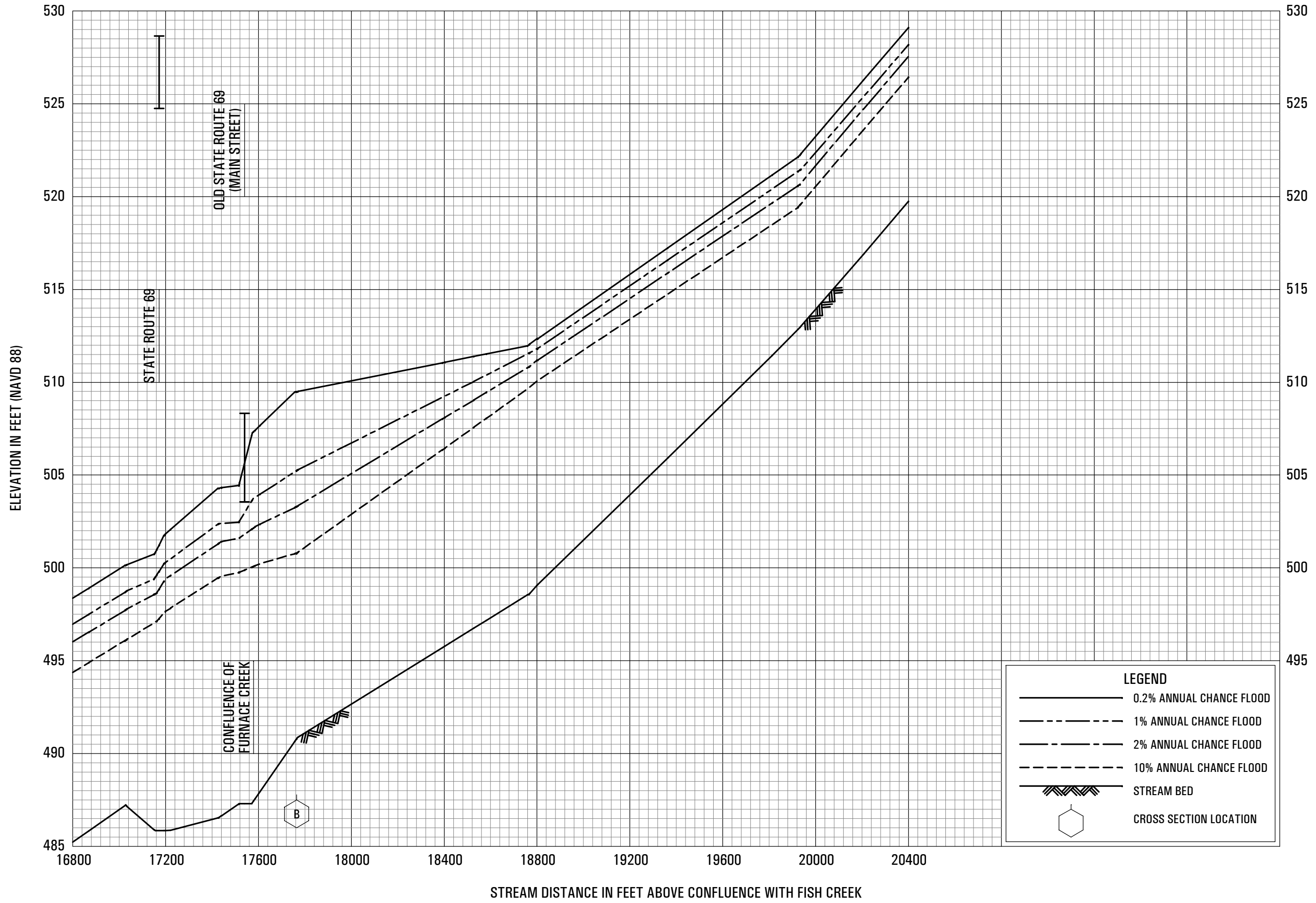
FLOOD PROFILES

EAST BRANCH FISH CREEK

FEDERAL EMERGENCY MANAGEMENT AGENCY

ONEIDA COUNTY, NY

(ALL JURISDICTIONS)



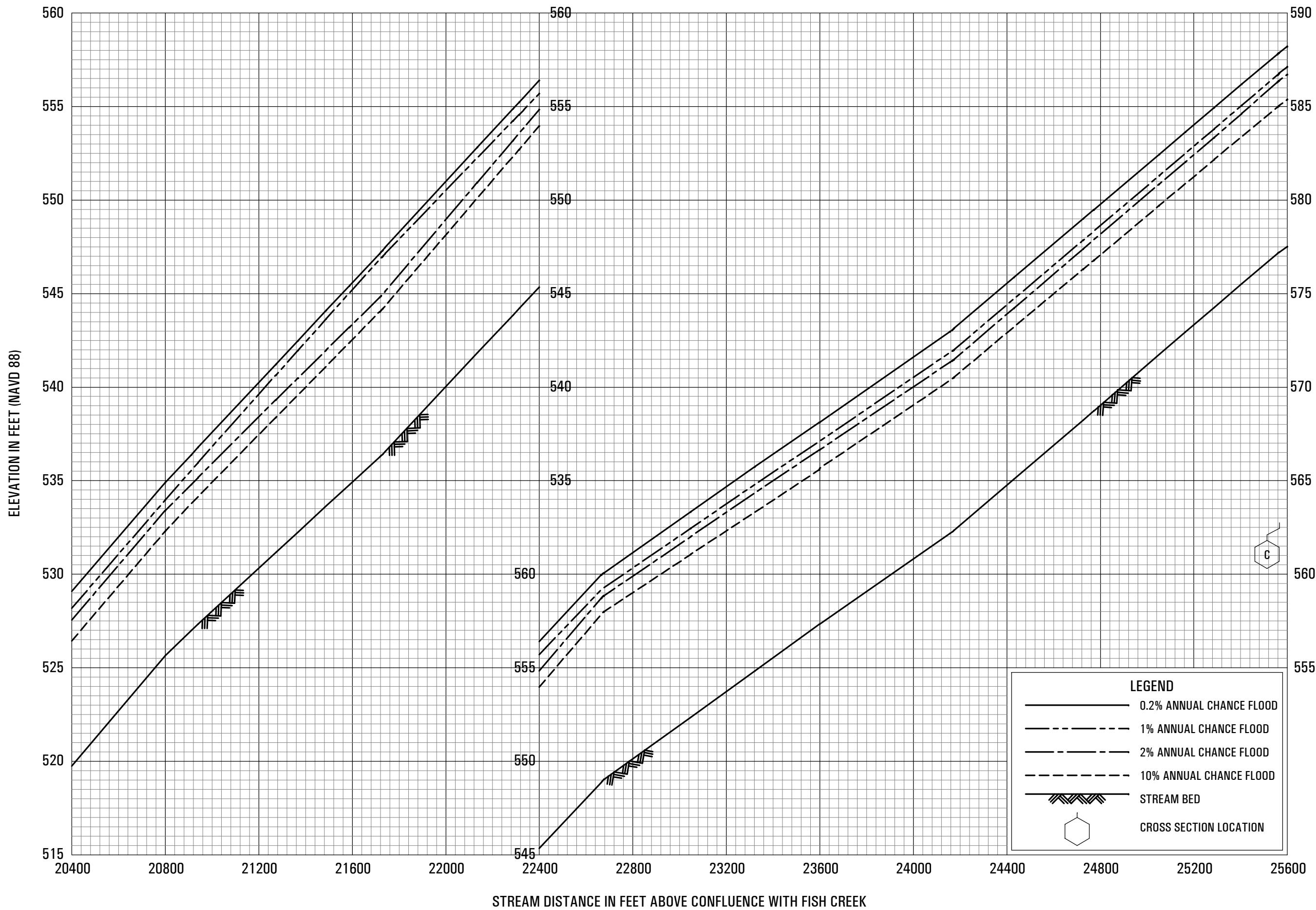
FLOOD PROFILES

EAST BRANCH FISH CREEK

FEDERAL EMERGENCY MANAGEMENT AGENCY

ONEIDA COUNTY, NY

(ALL JURISDICTIONS)

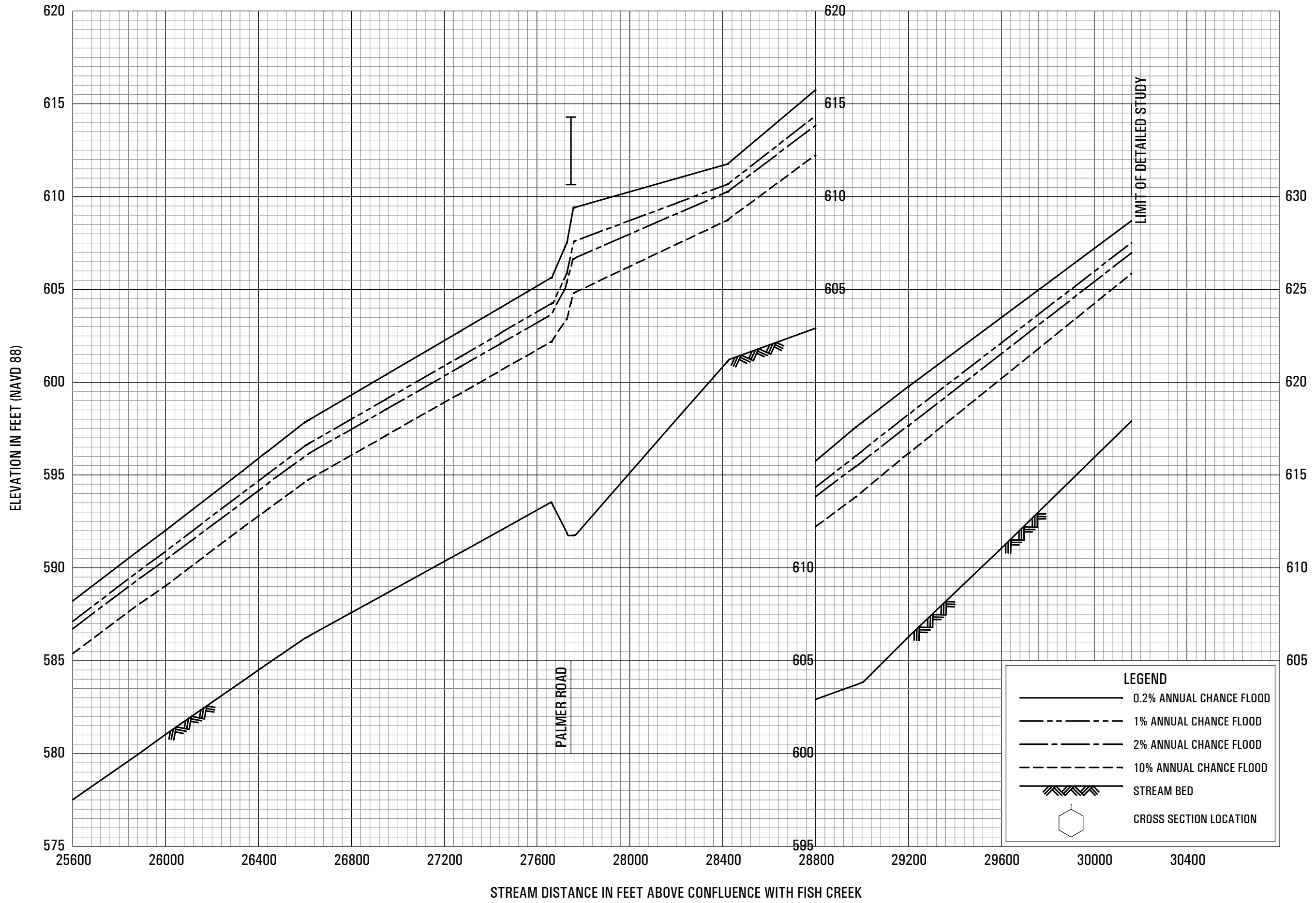


FLOOD PROFILES

EAST BRANCH FISH CREEK

FEDERAL EMERGENCY MANAGEMENT AGENCY

ONEIDA COUNTY, NY
(ALL JURISDICTIONS)



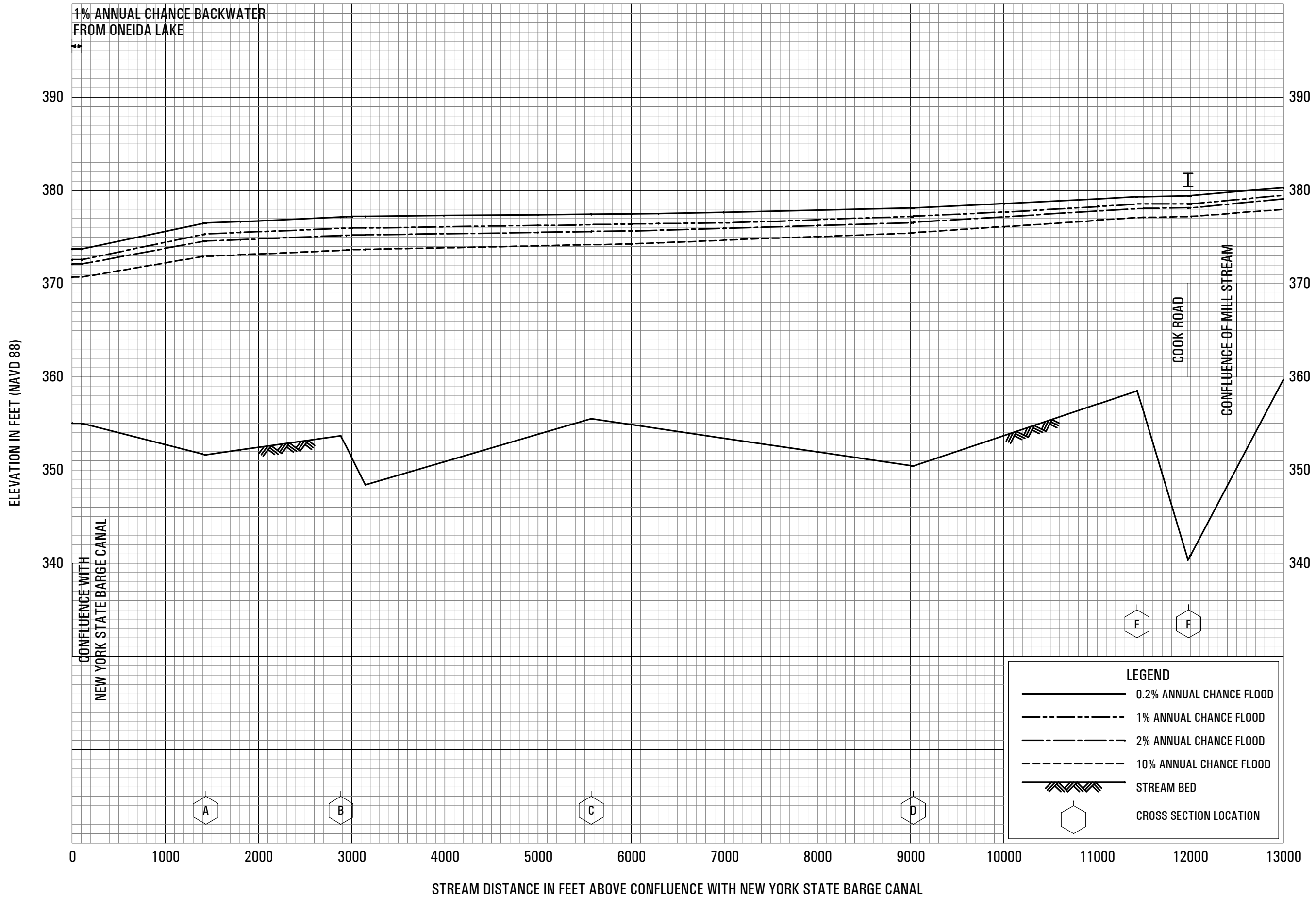
FLOOD PROFILES

EAST BRANCH FISH CREEK

FEDERAL EMERGENCY MANAGEMENT AGENCY

ONEIDA COUNTY, NY

(ALL JURISDICTIONS)

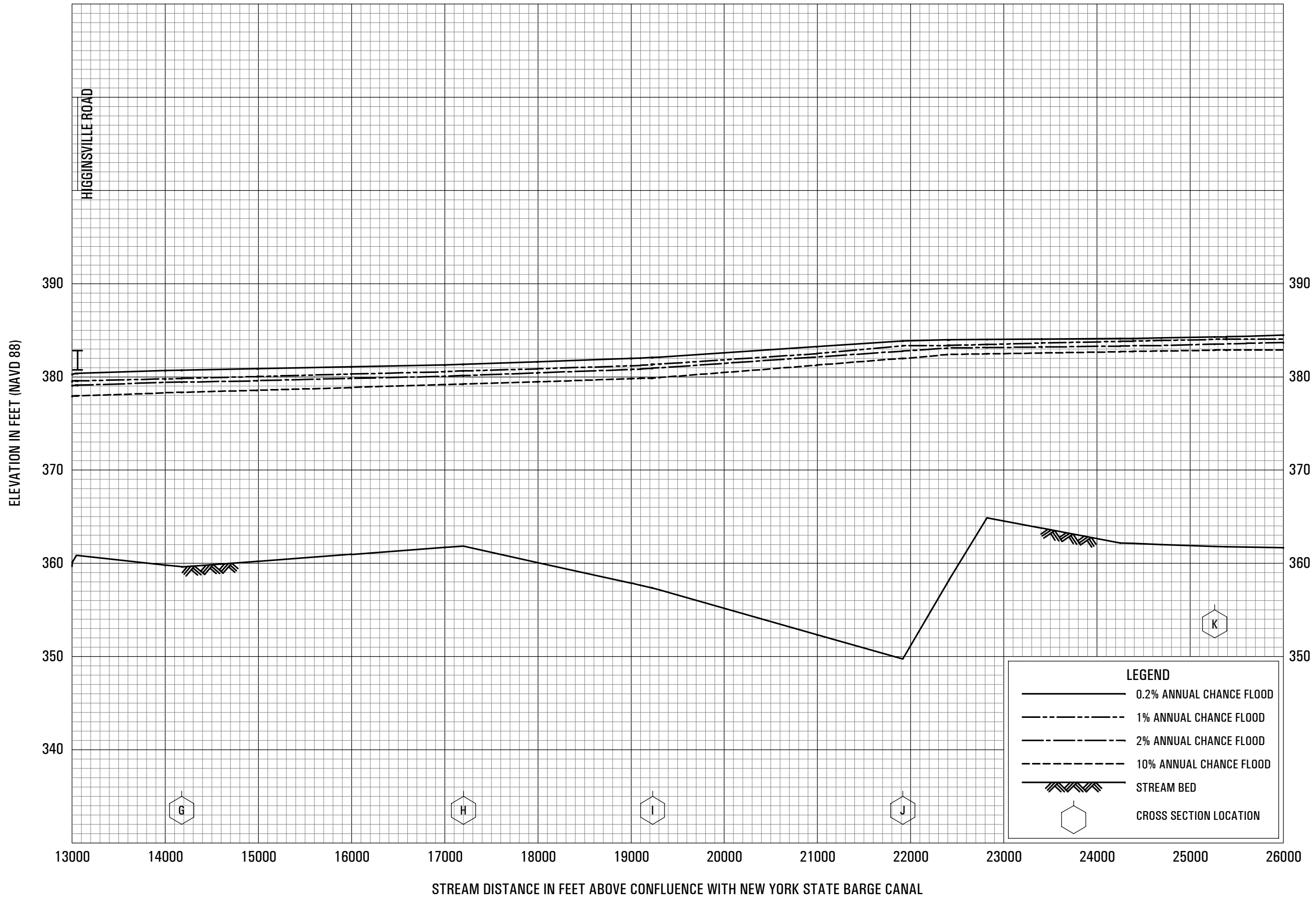


FLOOD PROFILES

FISH CREEK

FEDERAL EMERGENCY MANAGEMENT AGENCY

**ONEIDA COUNTY, NY
(ALL JURISDICTIONS)**



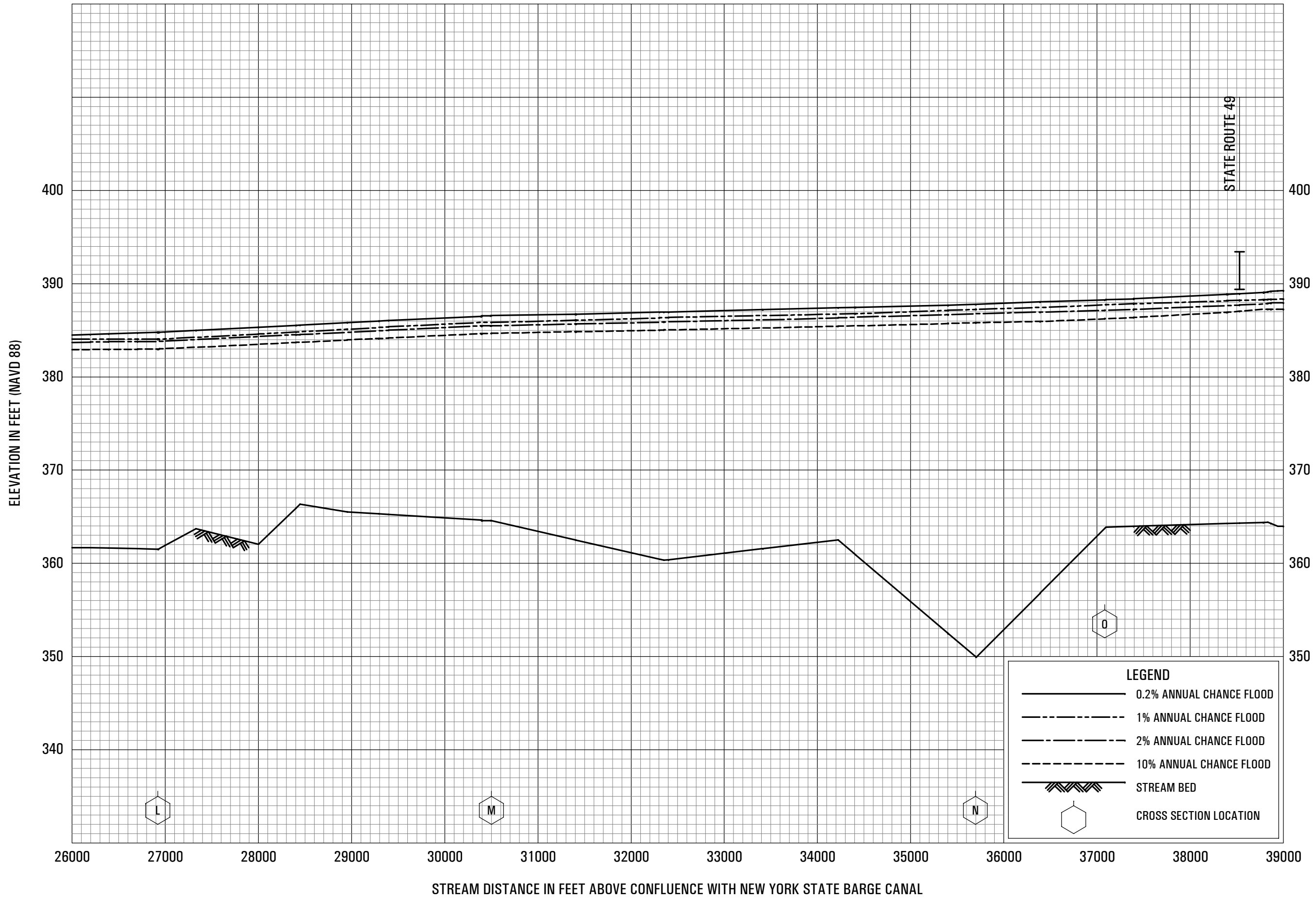
FLOOD PROFILES

FISH CREEK

FEDERAL EMERGENCY MANAGEMENT AGENCY

ONEIDA COUNTY, NY

(ALL JURISDICTIONS)

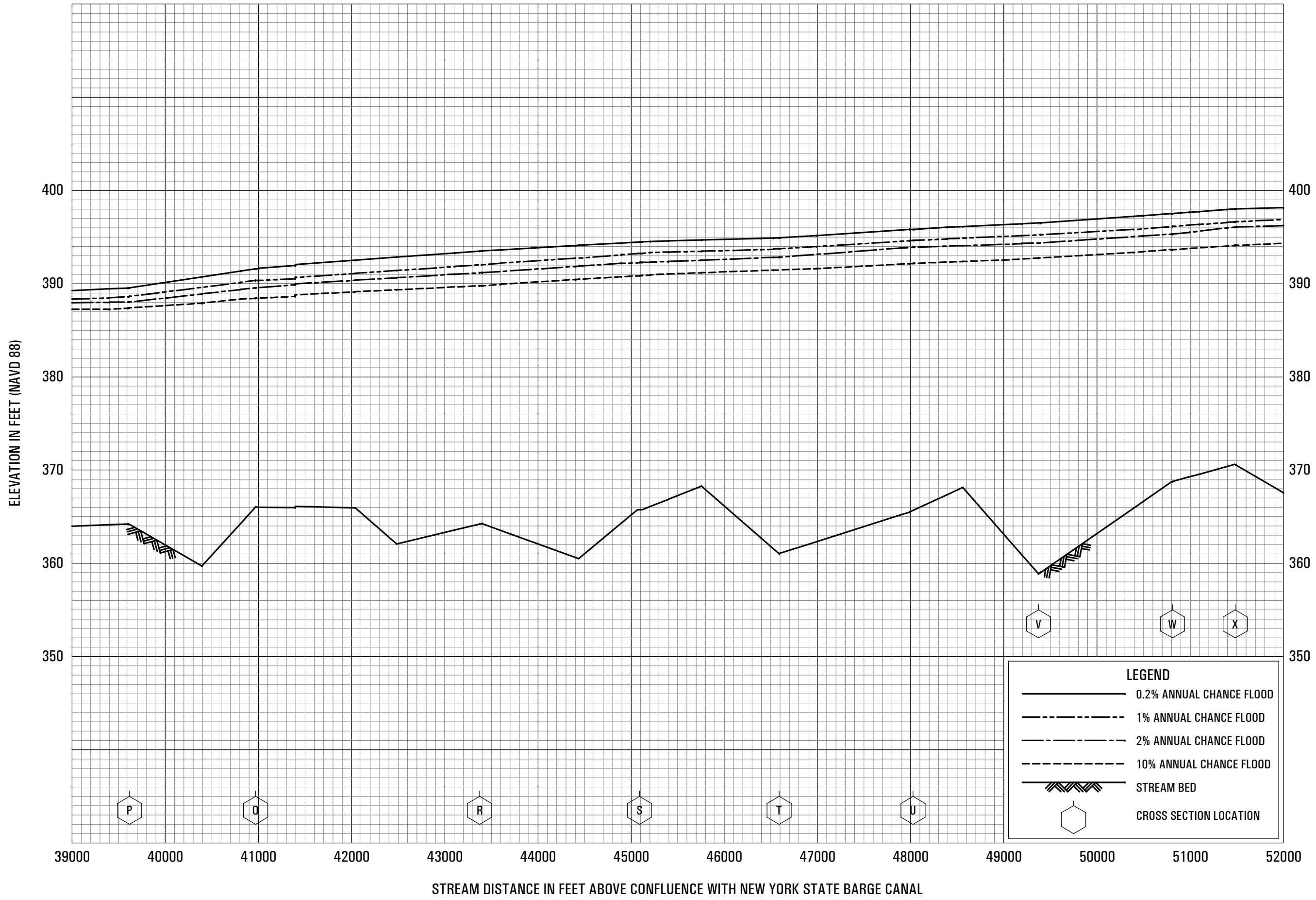


FLOOD PROFILES

FISH CREEK

FEDERAL EMERGENCY MANAGEMENT AGENCY

ONEIDA COUNTY, NY
(ALL JURISDICTIONS)



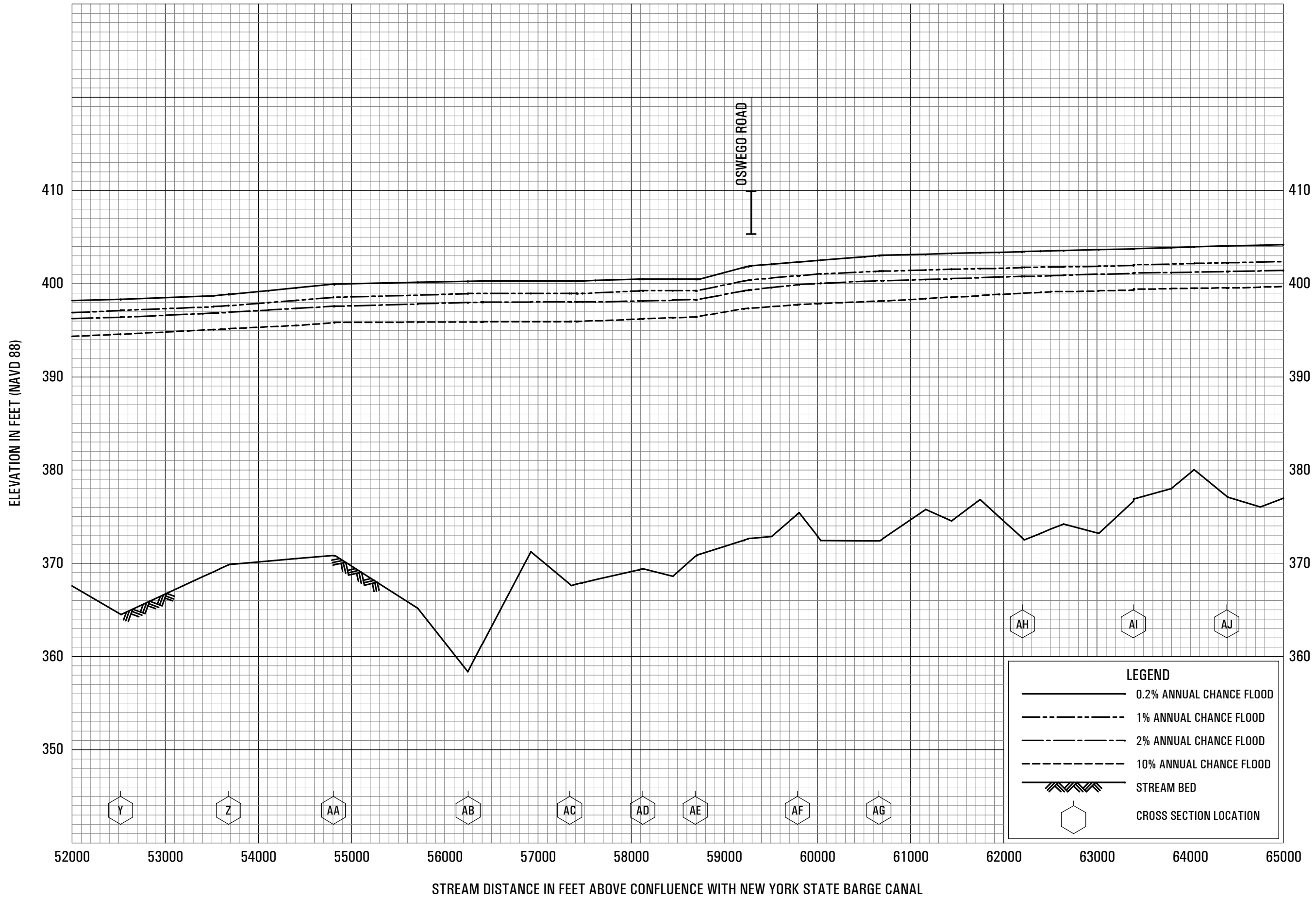
FLOOD PROFILES

FISH CREEK

FEDERAL EMERGENCY MANAGEMENT AGENCY

ONEIDA COUNTY, NY

(ALL JURISDICTIONS)

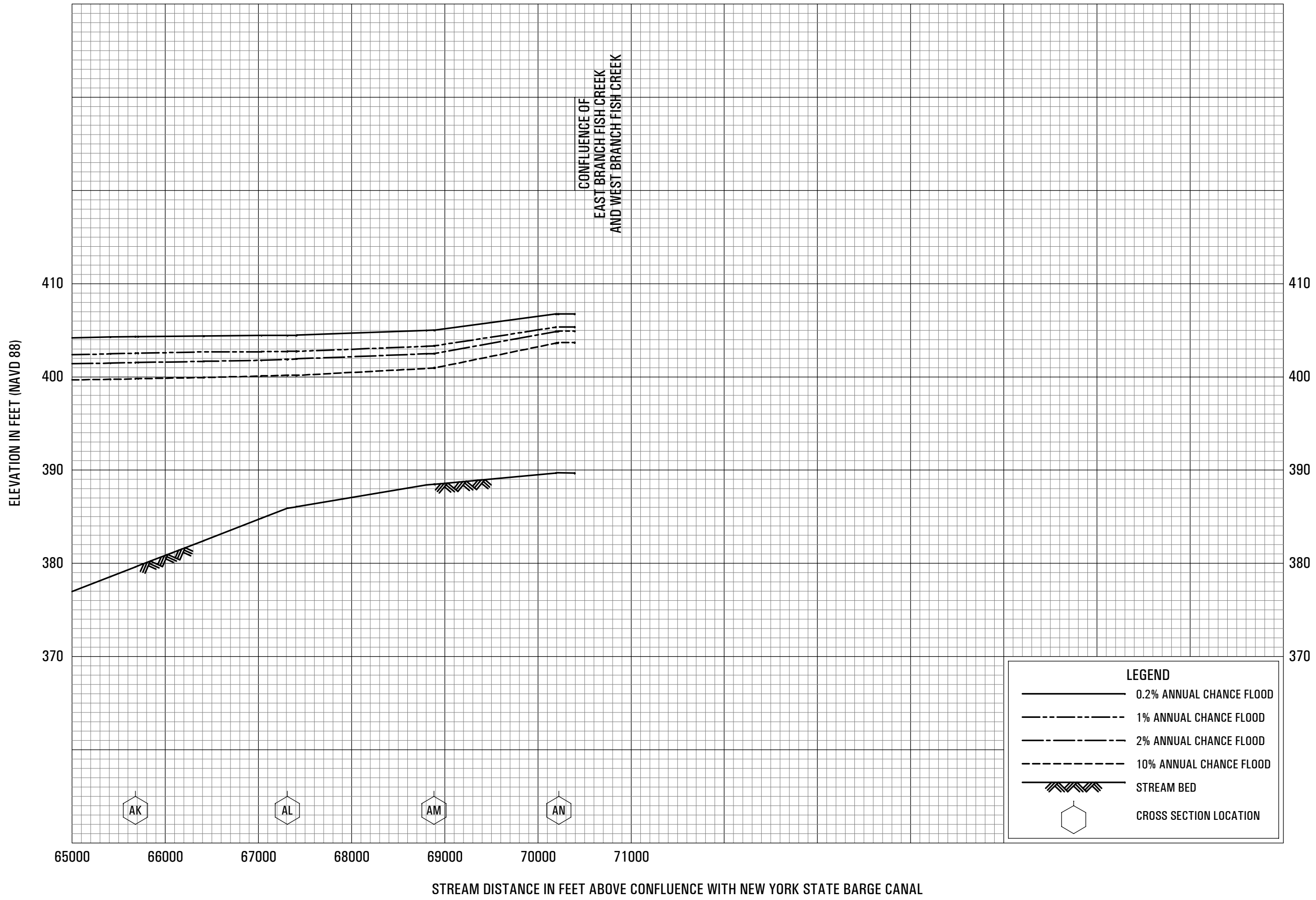


FLOOD PROFILES

FISH CREEK

FEDERAL EMERGENCY MANAGEMENT AGENCY

**ONEIDA COUNTY, NY
(ALL JURISDICTIONS)**



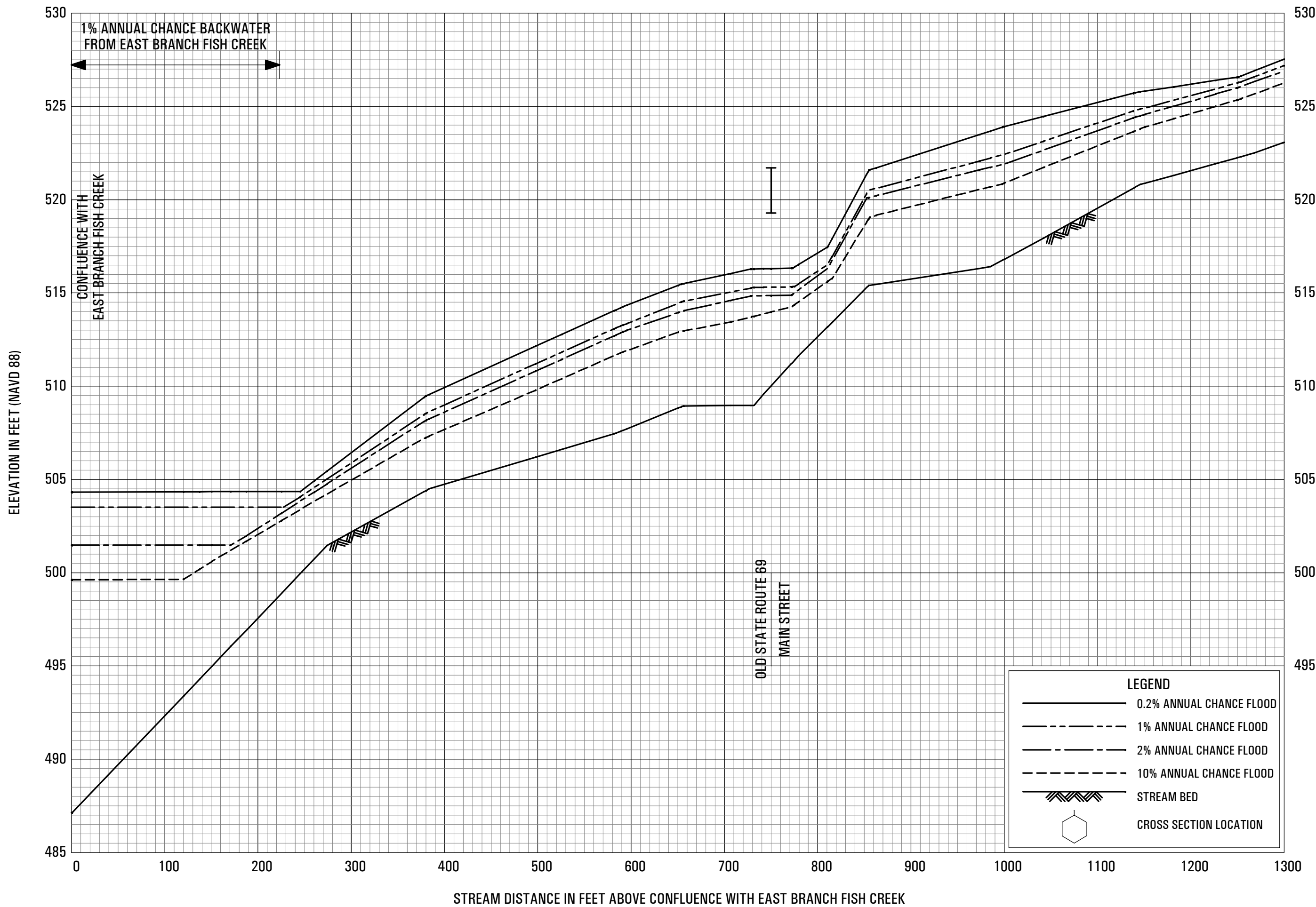
FLOOD PROFILES

FISH CREEK

FEDERAL EMERGENCY MANAGEMENT AGENCY

ONEIDA COUNTY, NY

(ALL JURISDICTIONS)

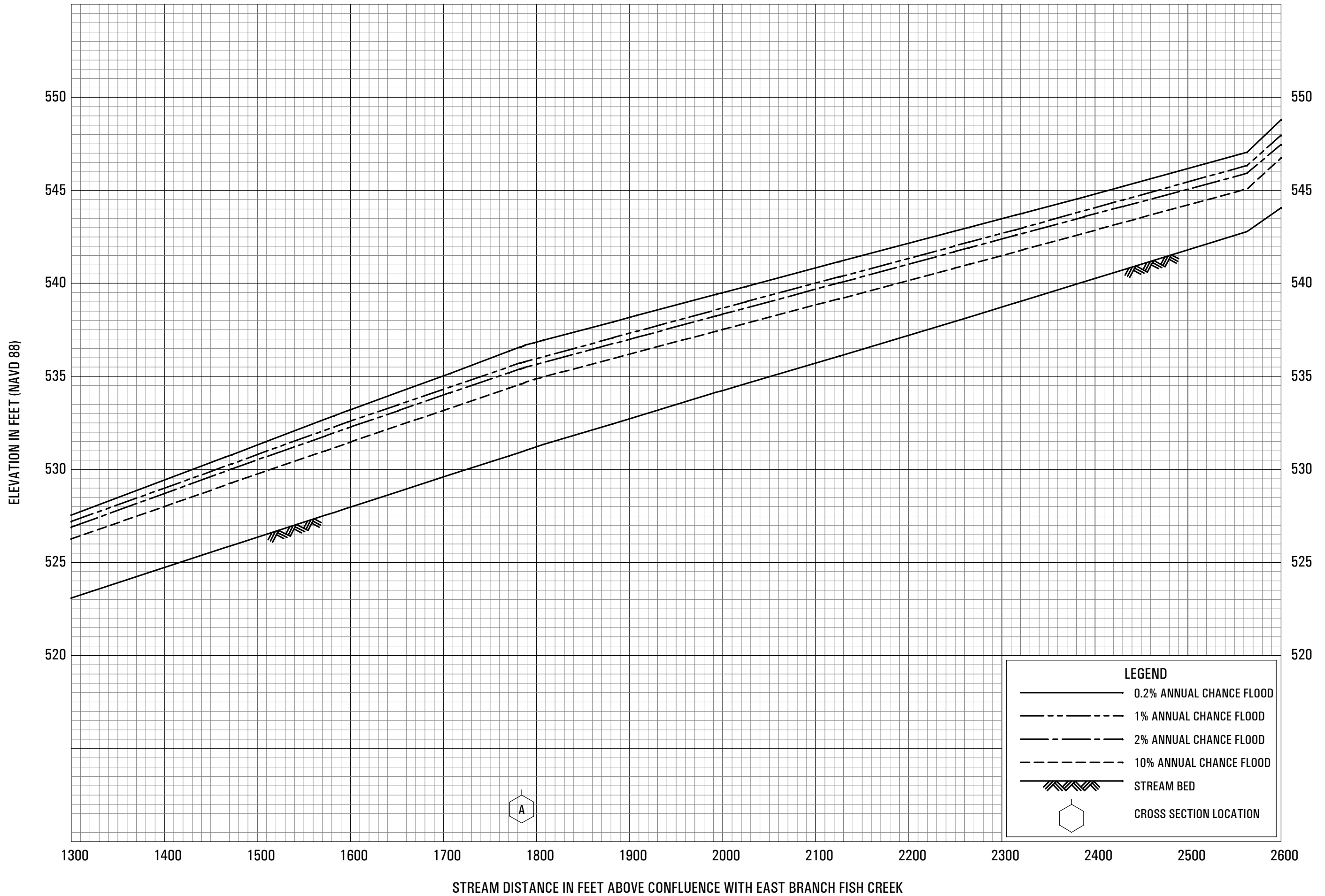


FLOOD PROFILES

FURNACE CREEK

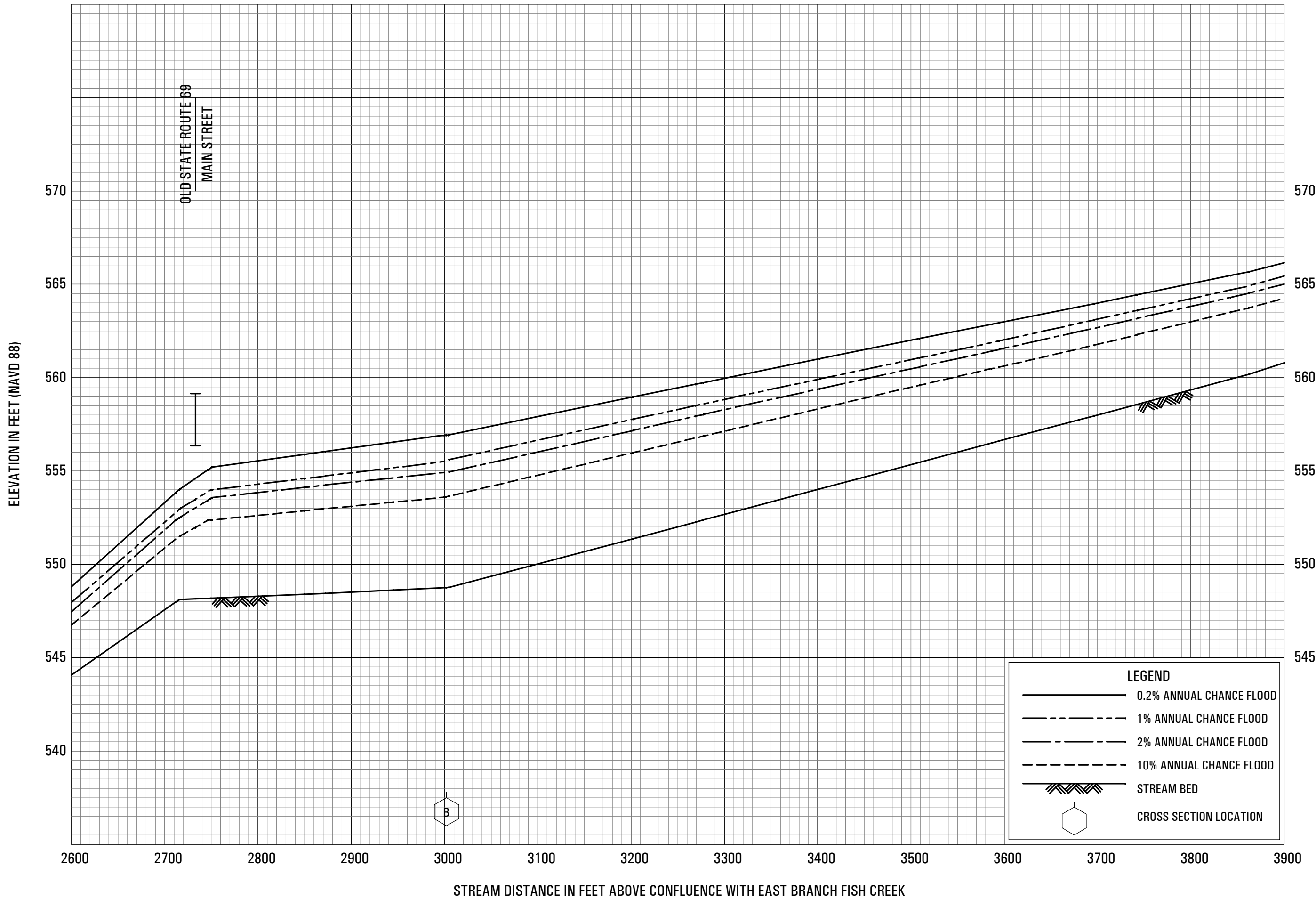
FEDERAL EMERGENCY MANAGEMENT AGENCY

ONEIDA COUNTY, NY
(ALL JURISDICTIONS)



FLOOD PROFILES
FURNACE CREEK

FEDERAL EMERGENCY MANAGEMENT AGENCY
ONEIDA COUNTY, NY
(ALL JURISDICTIONS)

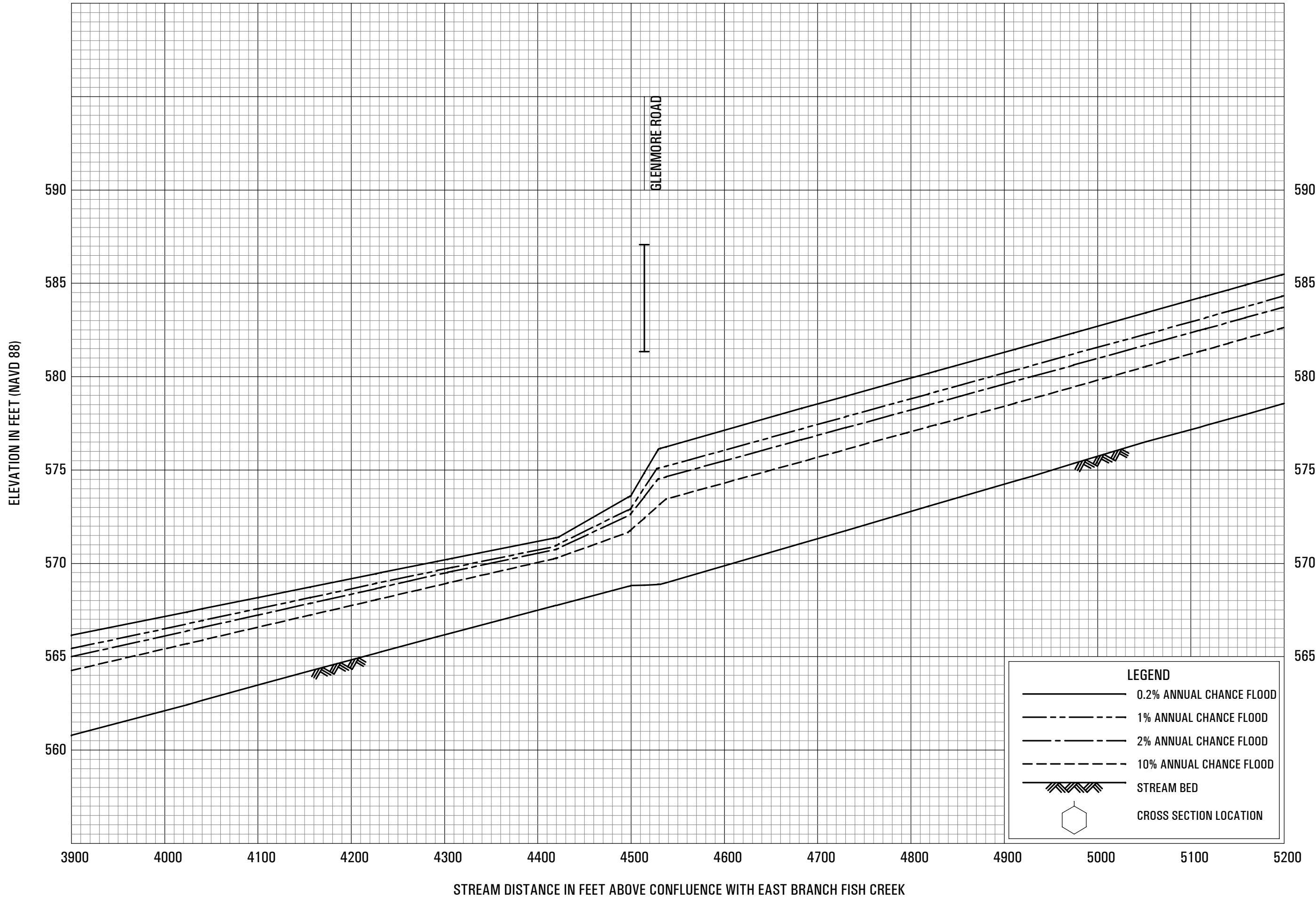


FLOOD PROFILES

FURNACE CREEK

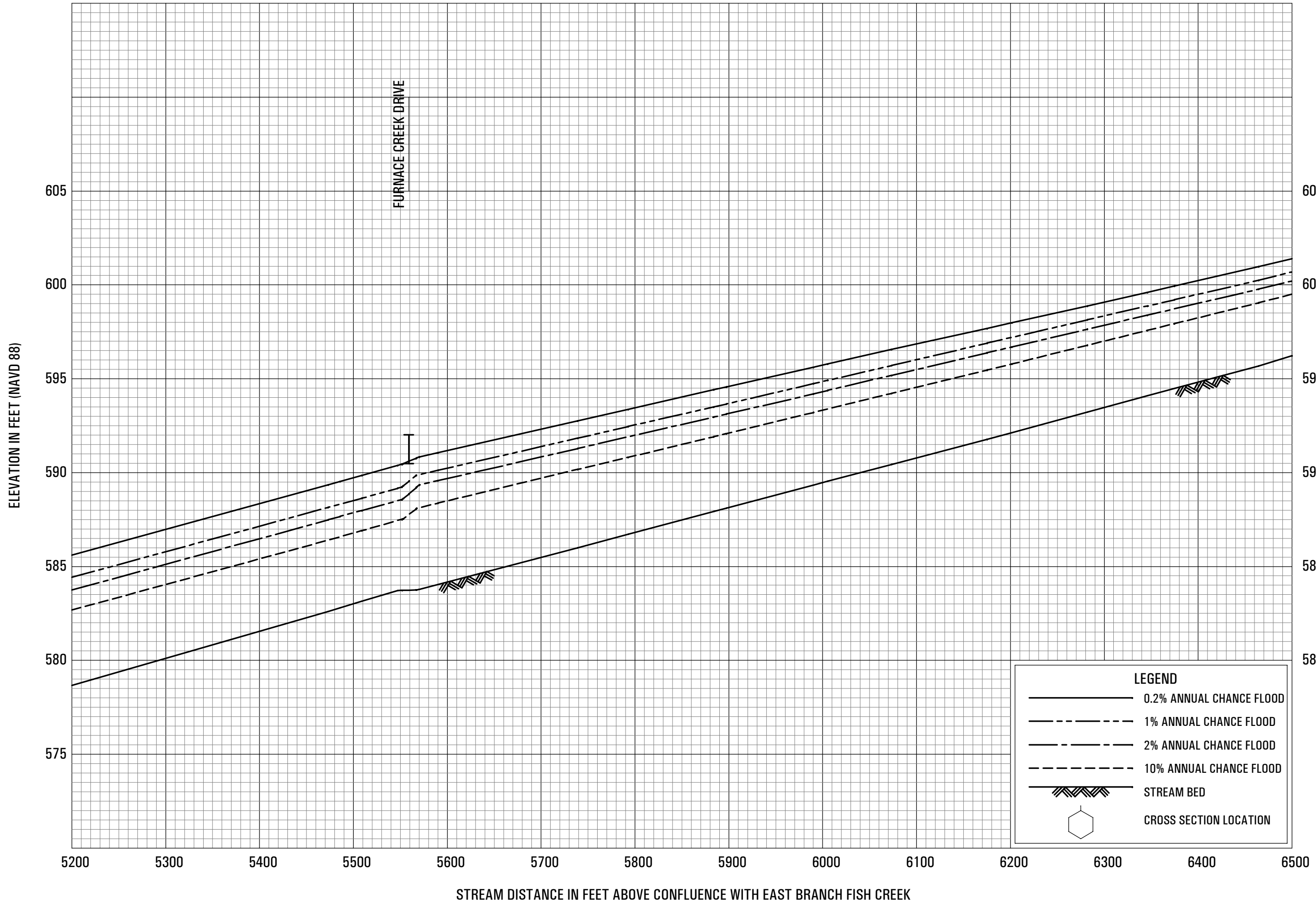
FEDERAL EMERGENCY MANAGEMENT AGENCY

ONEIDA COUNTY, NY
(ALL JURISDICTIONS)



FLOOD PROFILES
FURNACE CREEK

FEDERAL EMERGENCY MANAGEMENT AGENCY
ONEIDA COUNTY, NY
(ALL JURISDICTIONS)



FLOOD PROFILES

FURNACE CREEK

FEDERAL EMERGENCY MANAGEMENT AGENCY

ONEIDA COUNTY, NY
(ALL JURISDICTIONS)

61P

ELEVATION IN FEET (NAVD 88)

610
605
600
595
590

610
605
600
595

LIMIT OF DETAILED STUDY

LEGEND

- 0.2% ANNUAL CHANCE FLOOD
- 1% ANNUAL CHANCE FLOOD
- 2% ANNUAL CHANCE FLOOD
- 10% ANNUAL CHANCE FLOOD
- STREAM BED
- CROSS SECTION LOCATION

6500 6600 6700 6800 6900 7000

STREAM DISTANCE IN FEET ABOVE CONFLUENCE WITH EAST BRANCH FISH CREEK

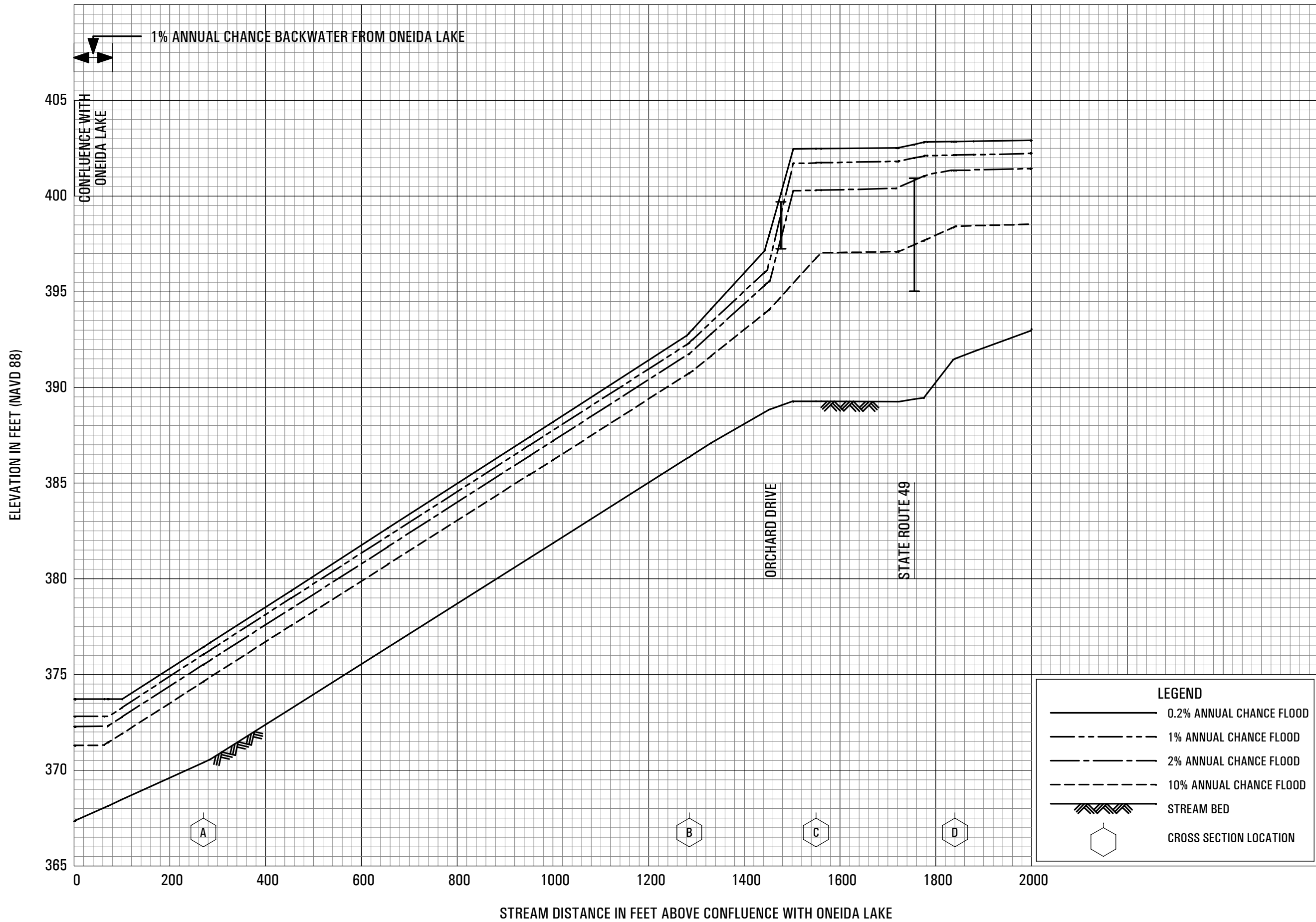
FLOOD PROFILES

FURNACE CREEK

FEDERAL EMERGENCY MANAGEMENT AGENCY

ONEIDA COUNTY, NY
(ALL JURISDICTIONS)

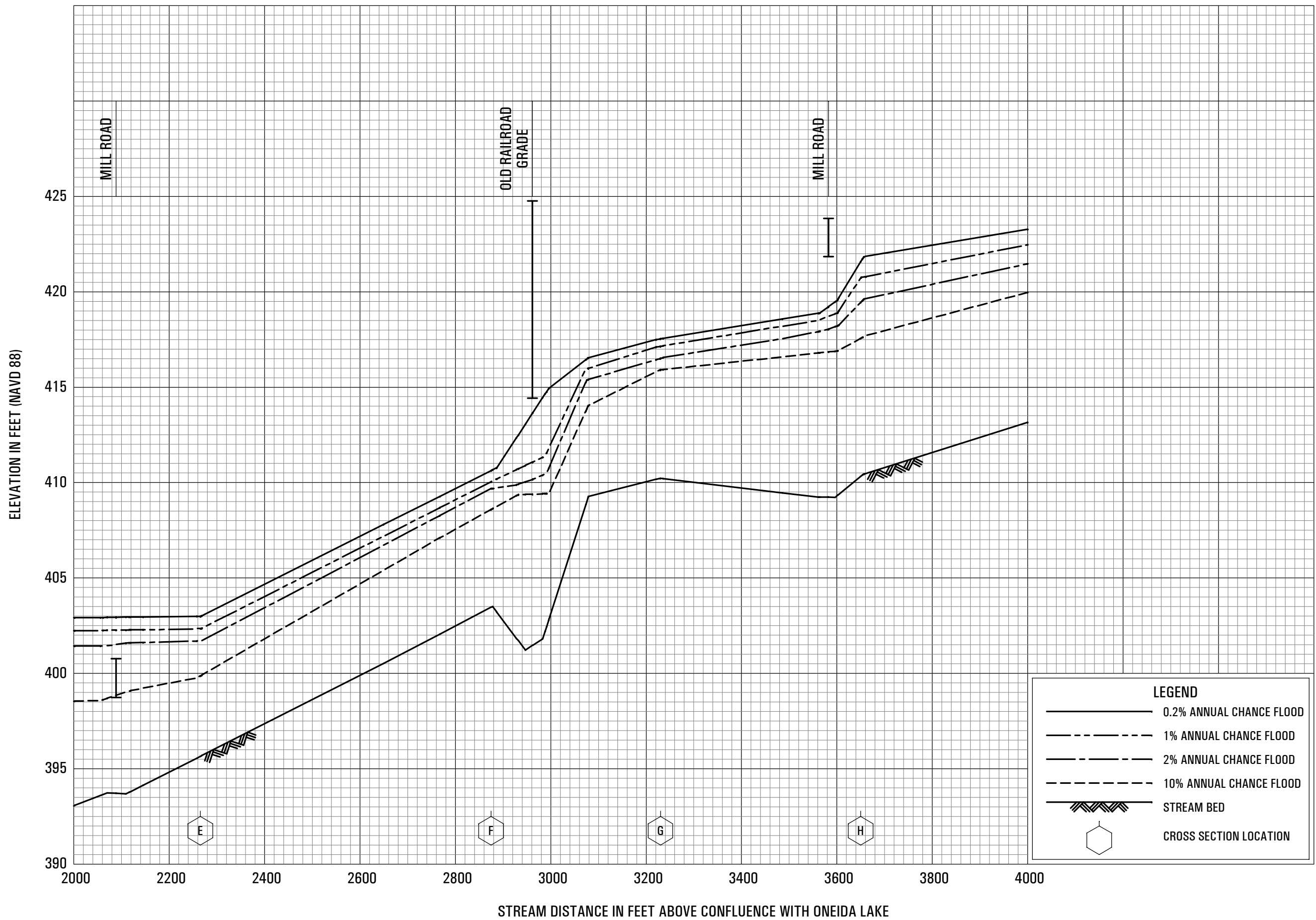
62P



FLOOD PROFILES

HALL BROOK

FEDERAL EMERGENCY MANAGEMENT AGENCY
ONEIDA COUNTY, NY
 (ALL JURISDICTIONS)



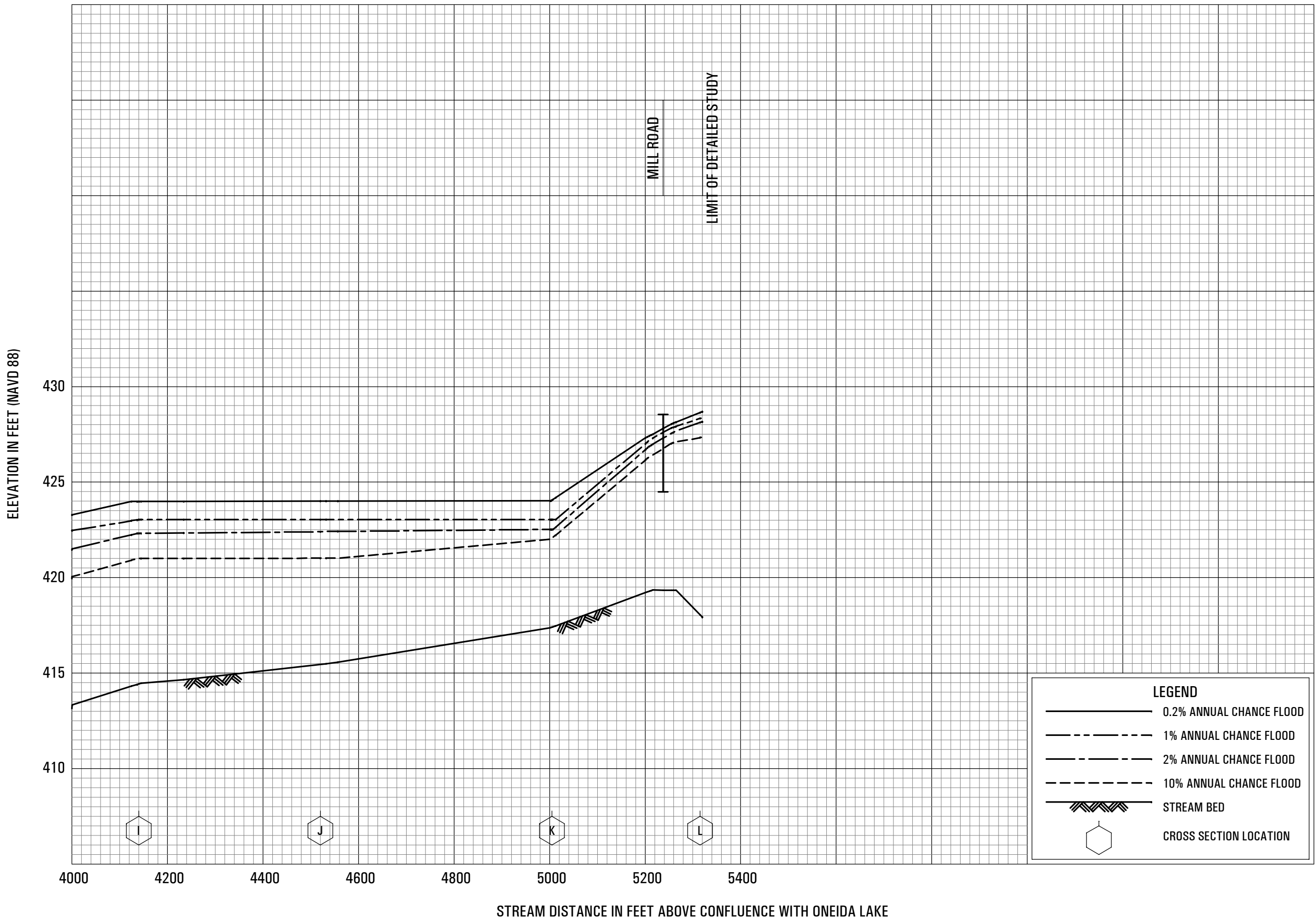
FLOOD PROFILES

HALL BROOK

FEDERAL EMERGENCY MANAGEMENT AGENCY

ONEIDA COUNTY, NY

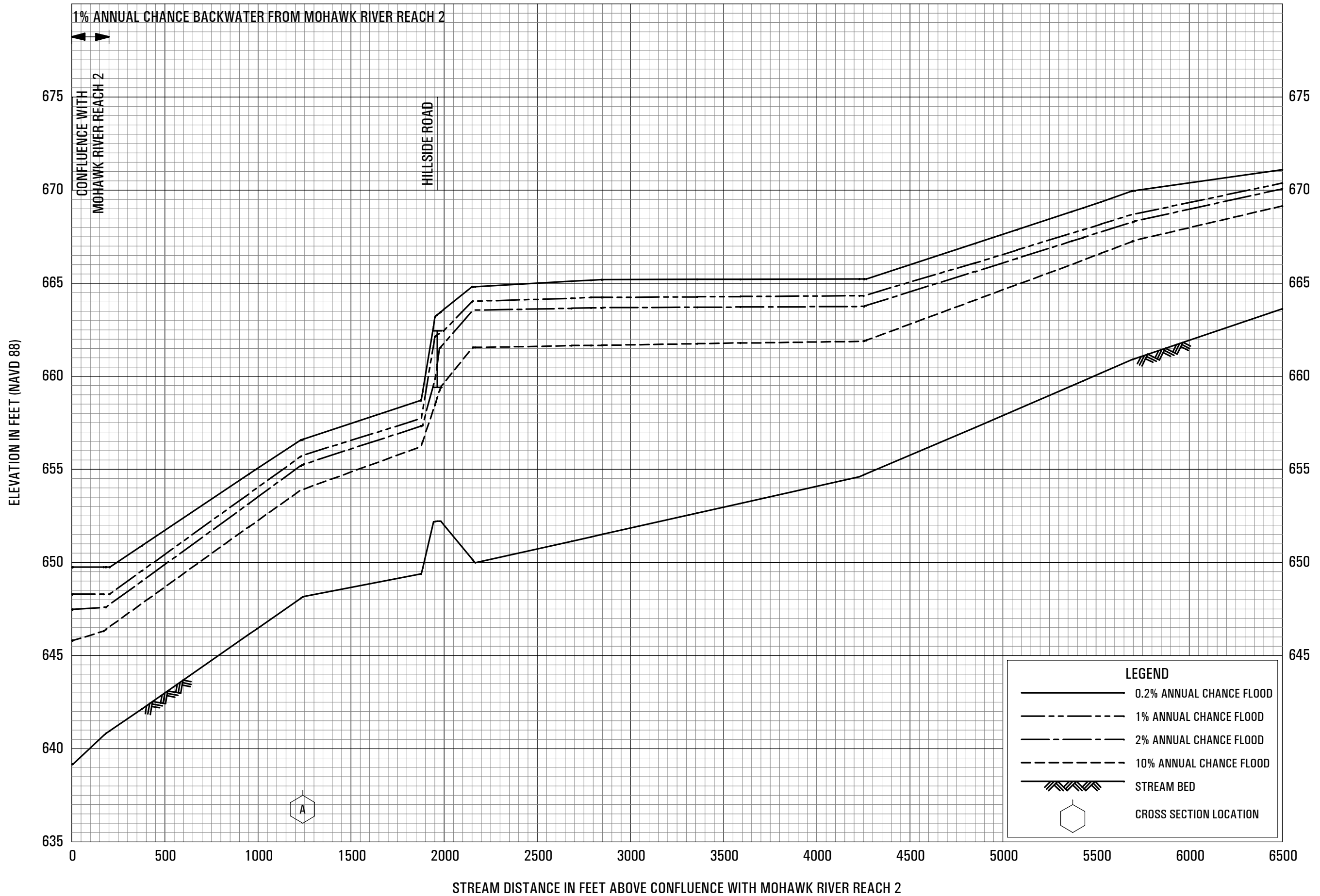
(ALL JURISDICTIONS)



FLOOD PROFILES

HALL BROOK

FEDERAL EMERGENCY MANAGEMENT AGENCY
ONEIDA COUNTY, NY
 (ALL JURISDICTIONS)



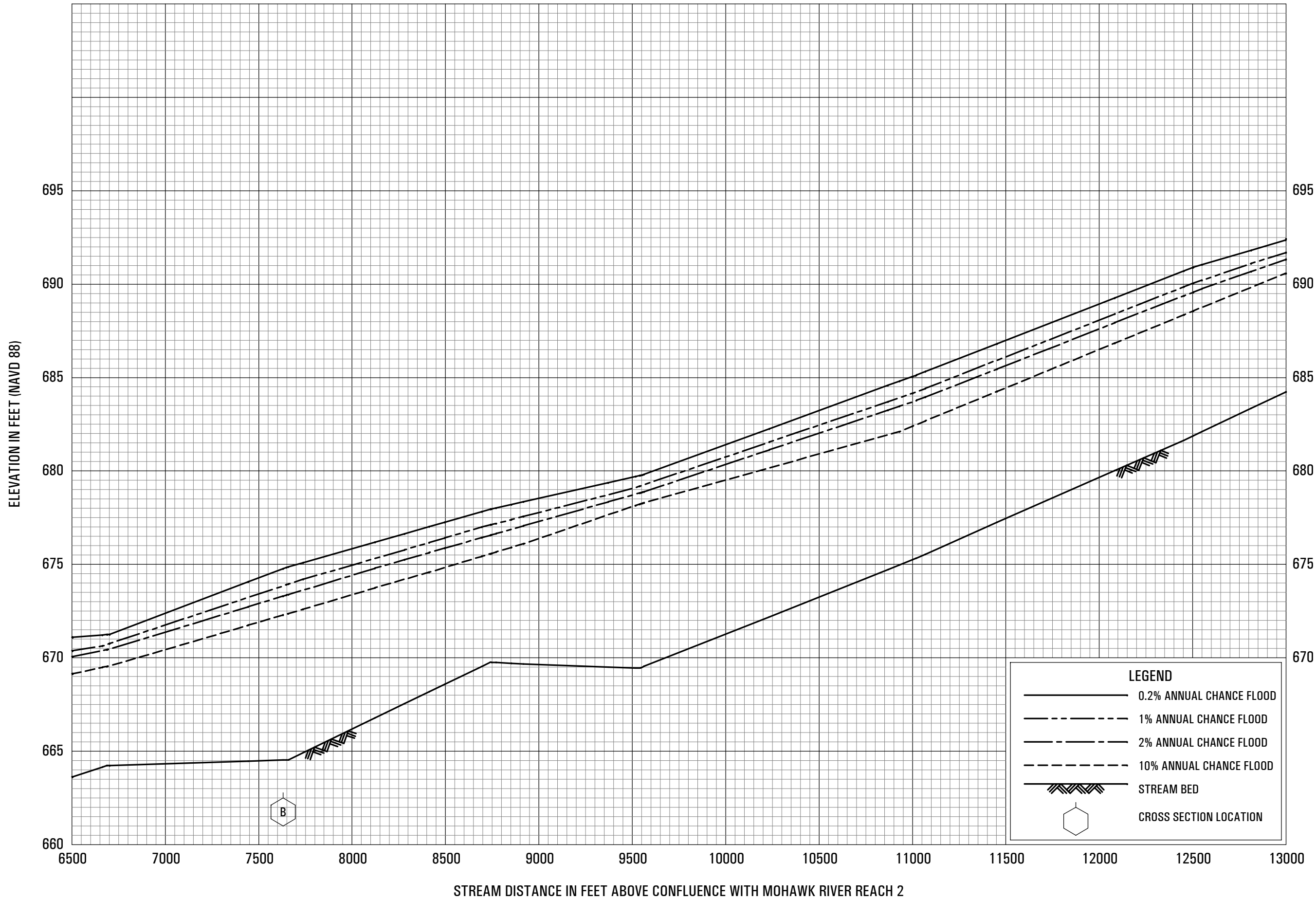
FLOOD PROFILES

LANSING KILL

FEDERAL EMERGENCY MANAGEMENT AGENCY

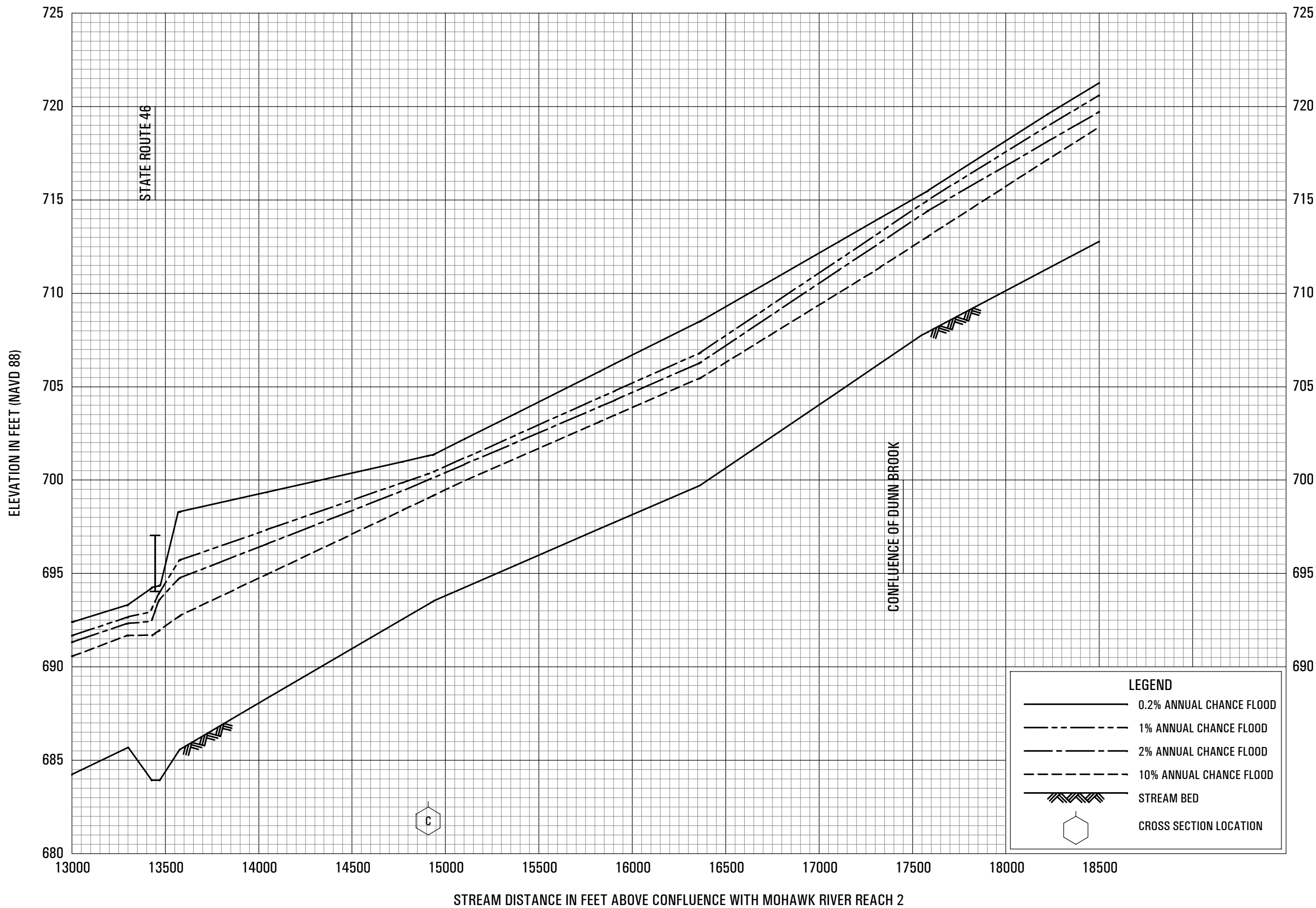
ONEIDA COUNTY, NY

(ALL JURISDICTIONS)



FLOOD PROFILES
LANSING KILL

FEDERAL EMERGENCY MANAGEMENT AGENCY
ONEIDA COUNTY, NY
(ALL JURISDICTIONS)



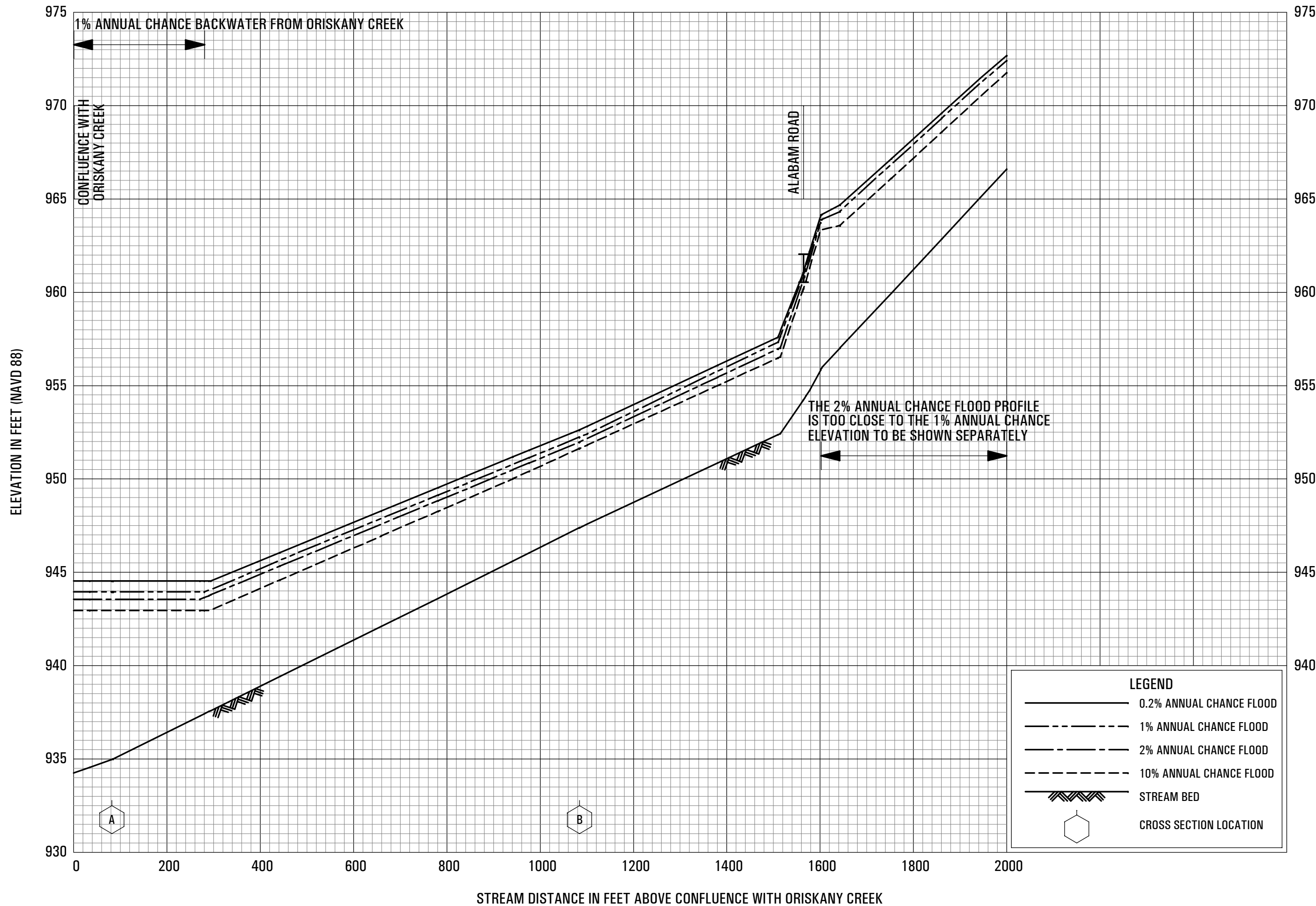
FLOOD PROFILES

LANSING KILL

FEDERAL EMERGENCY MANAGEMENT AGENCY

ONEIDA COUNTY, NY
(ALL JURISDICTIONS)

69P



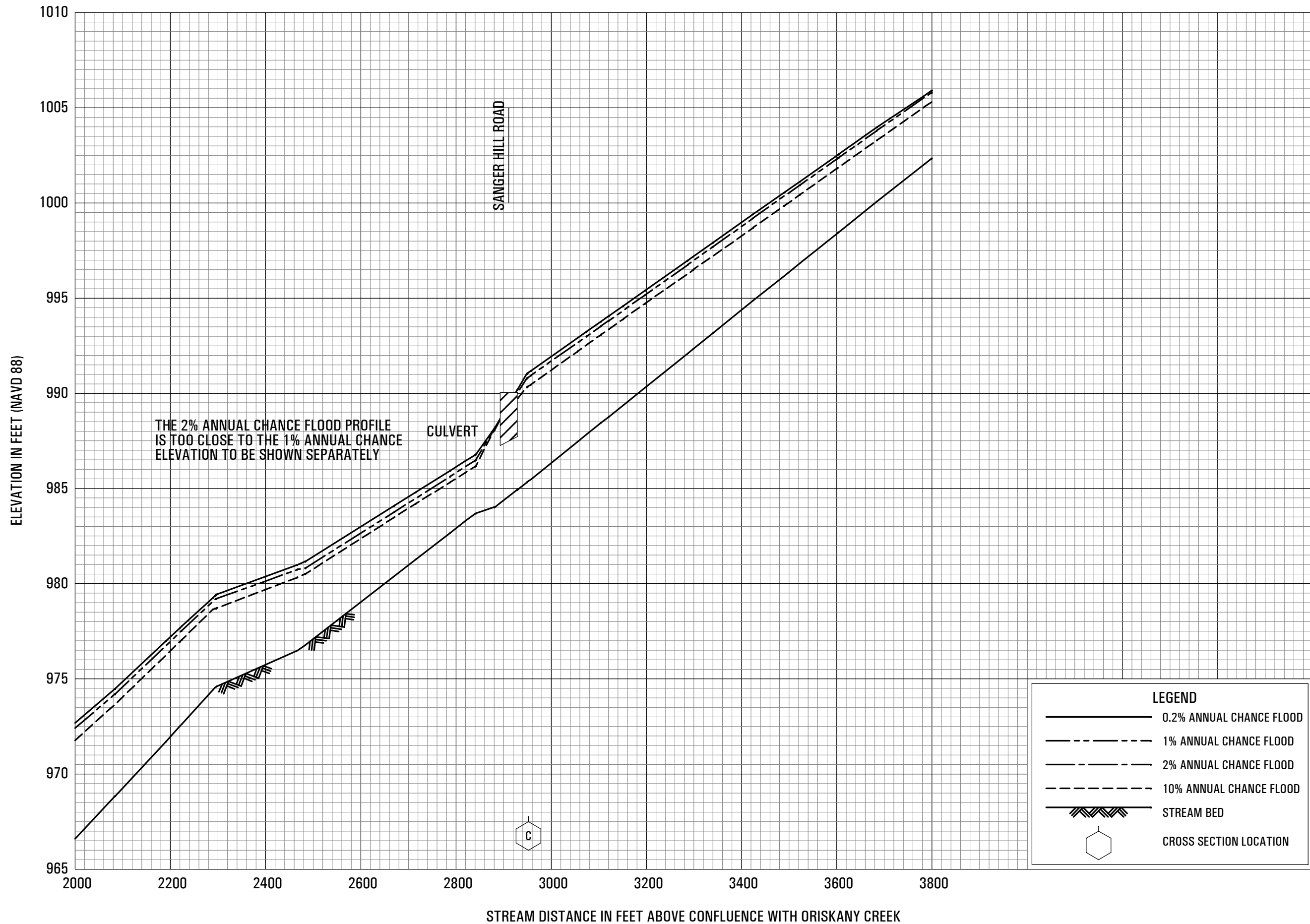
FLOOD PROFILES

LINDSLEY BROOK

FEDERAL EMERGENCY MANAGEMENT AGENCY

ONEIDA COUNTY, NY

(ALL JURISDICTIONS)



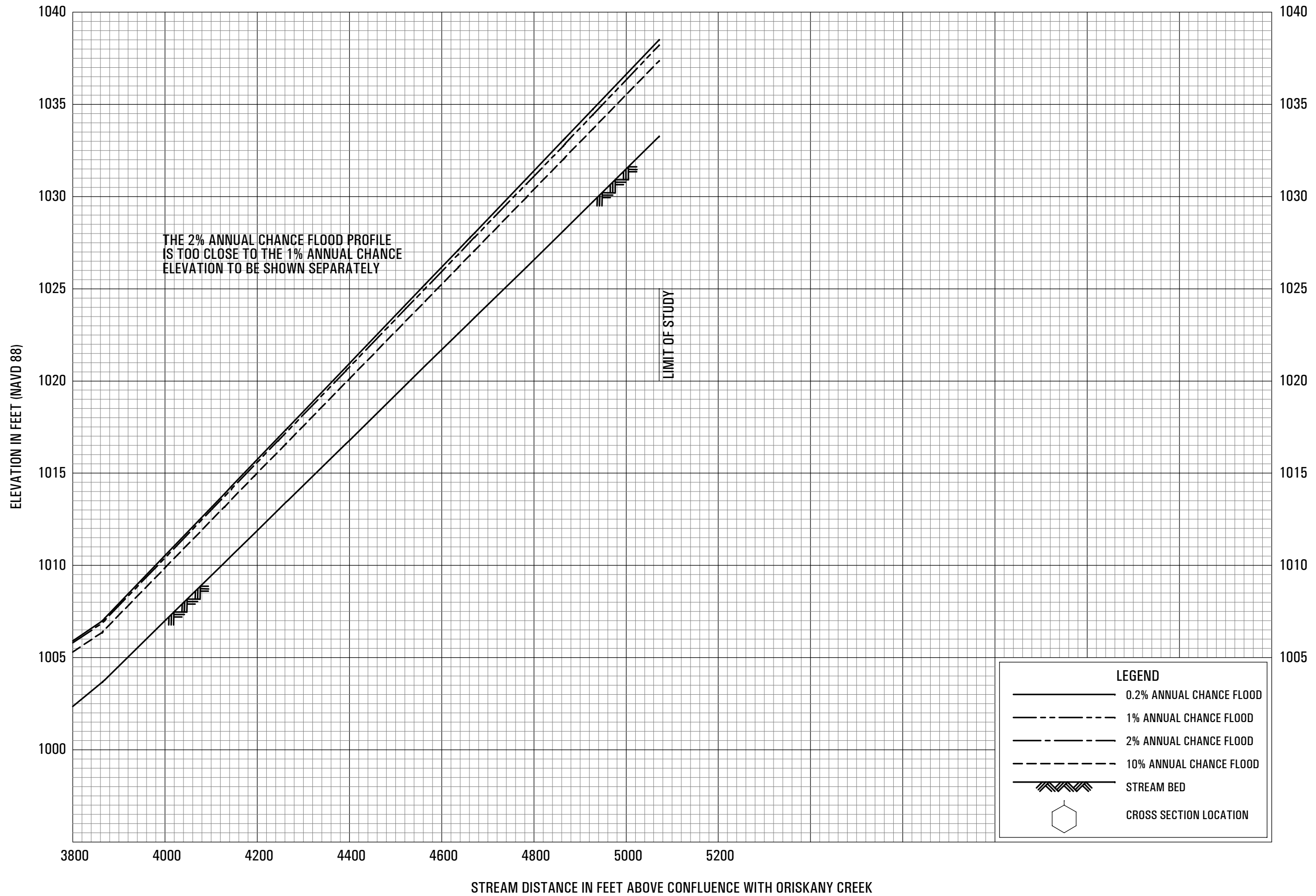
FLOOD PROFILES

LINDSLEY BROOK

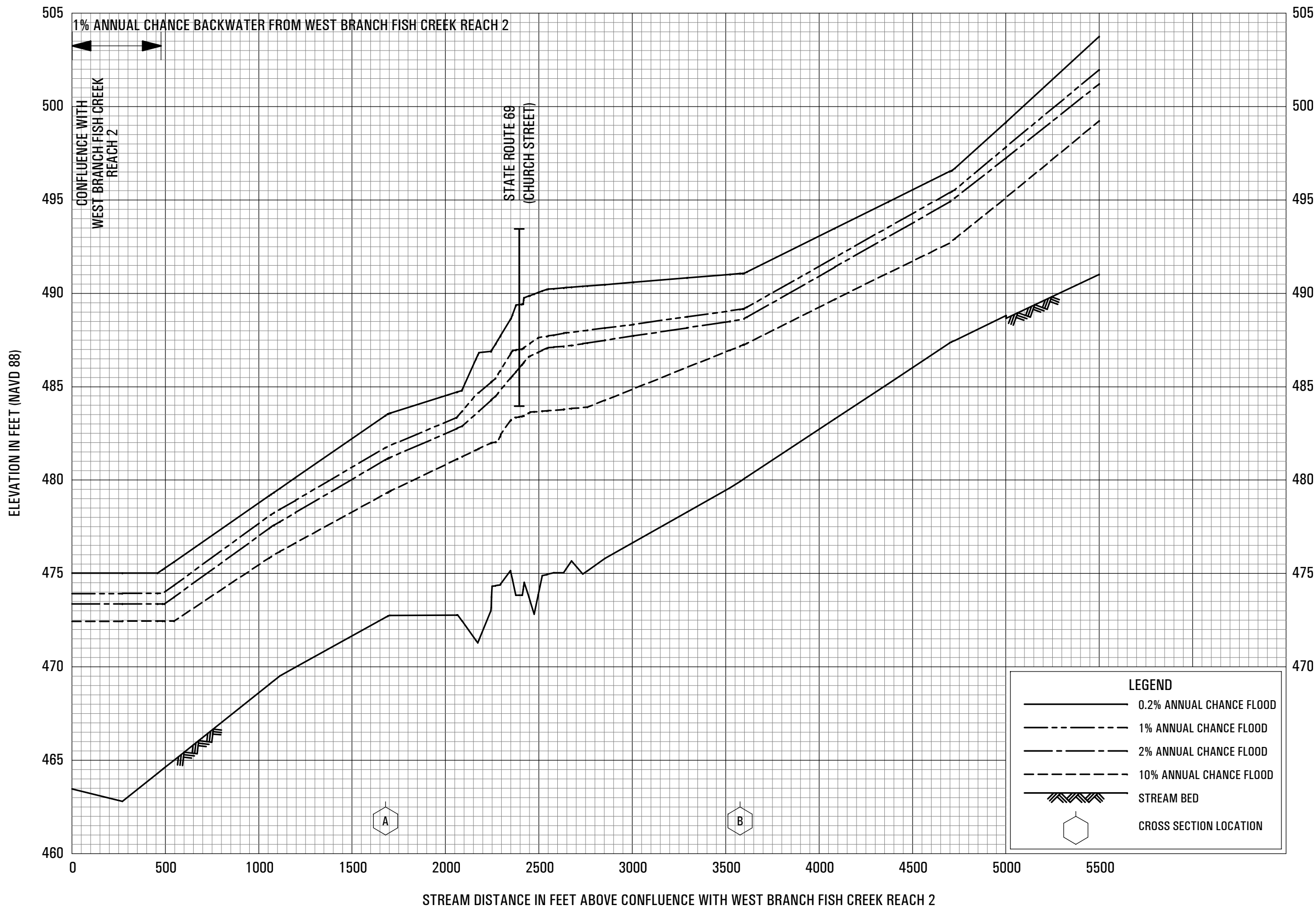
FEDERAL EMERGENCY MANAGEMENT AGENCY

ONEIDA COUNTY, NY

(ALL JURISDICTIONS)



FEDERAL EMERGENCY MANAGEMENT AGENCY
ONEIDA COUNTY, NY
(ALL JURISDICTIONS)



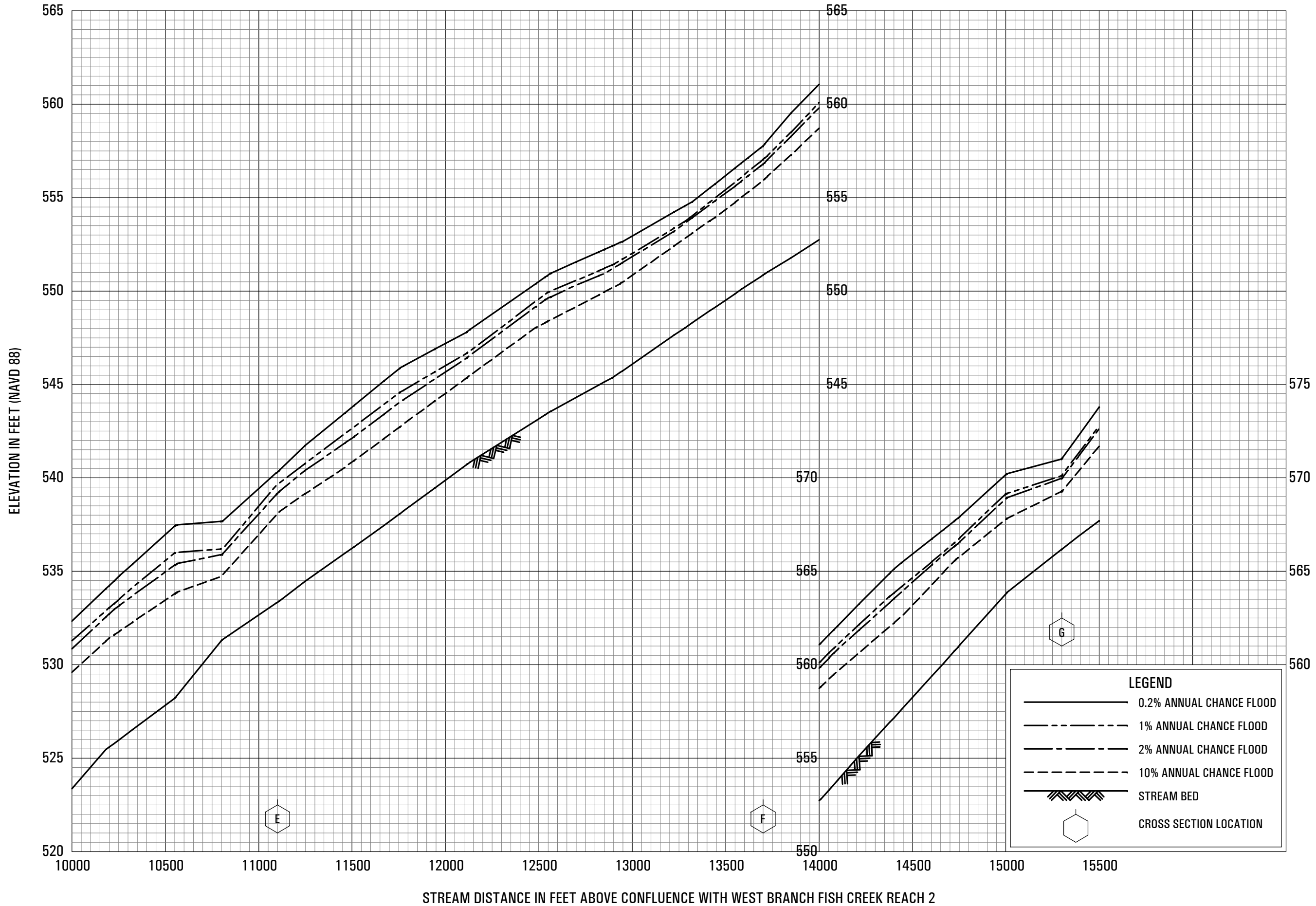
FLOOD PROFILES

MAD RIVER

FEDERAL EMERGENCY MANAGEMENT AGENCY

ONEIDA COUNTY, NY

(ALL JURISDICTIONS)



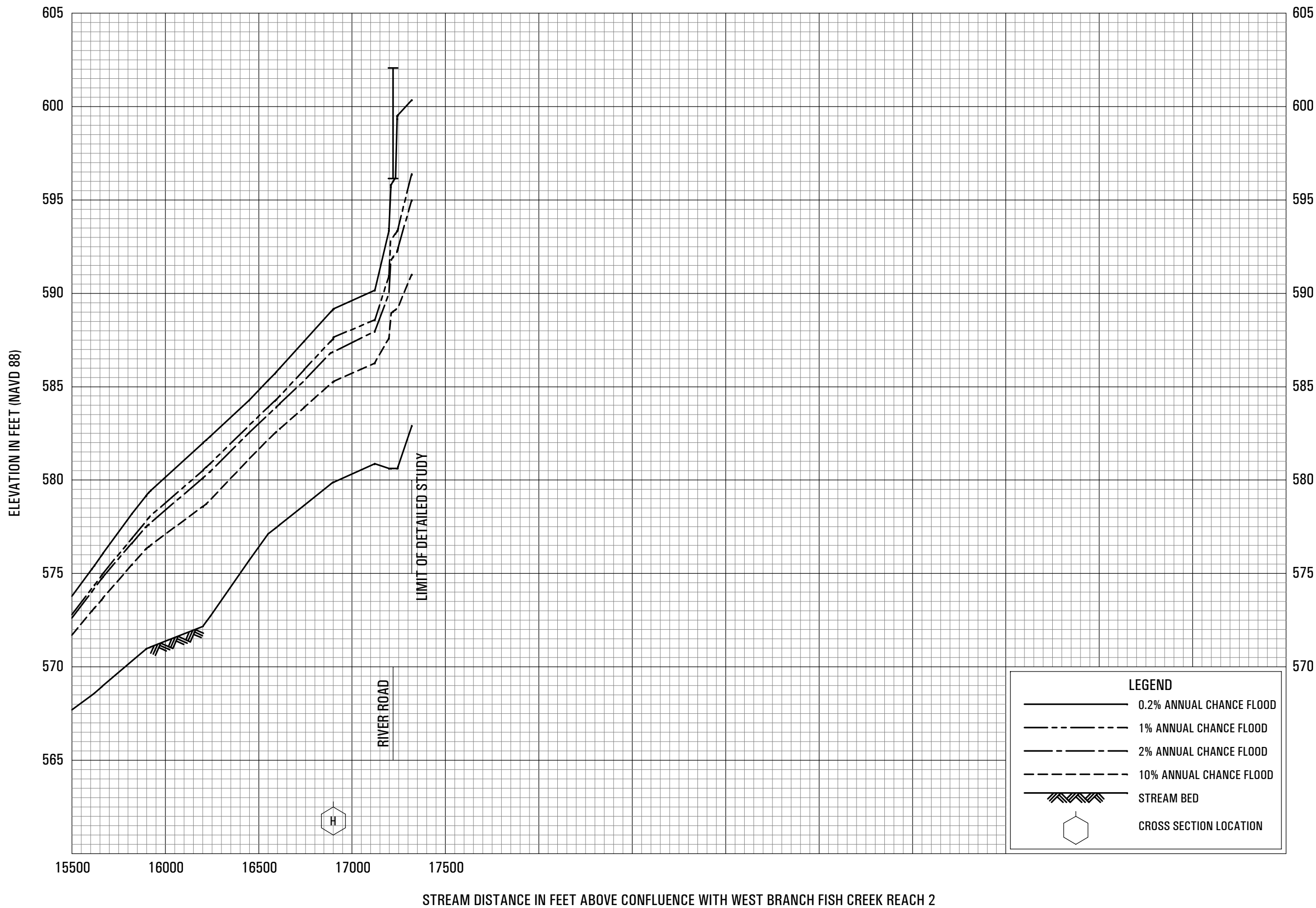
FLOOD PROFILES

MAD RIVER

FEDERAL EMERGENCY MANAGEMENT AGENCY

ONEIDA COUNTY, NY

(ALL JURISDICTIONS)



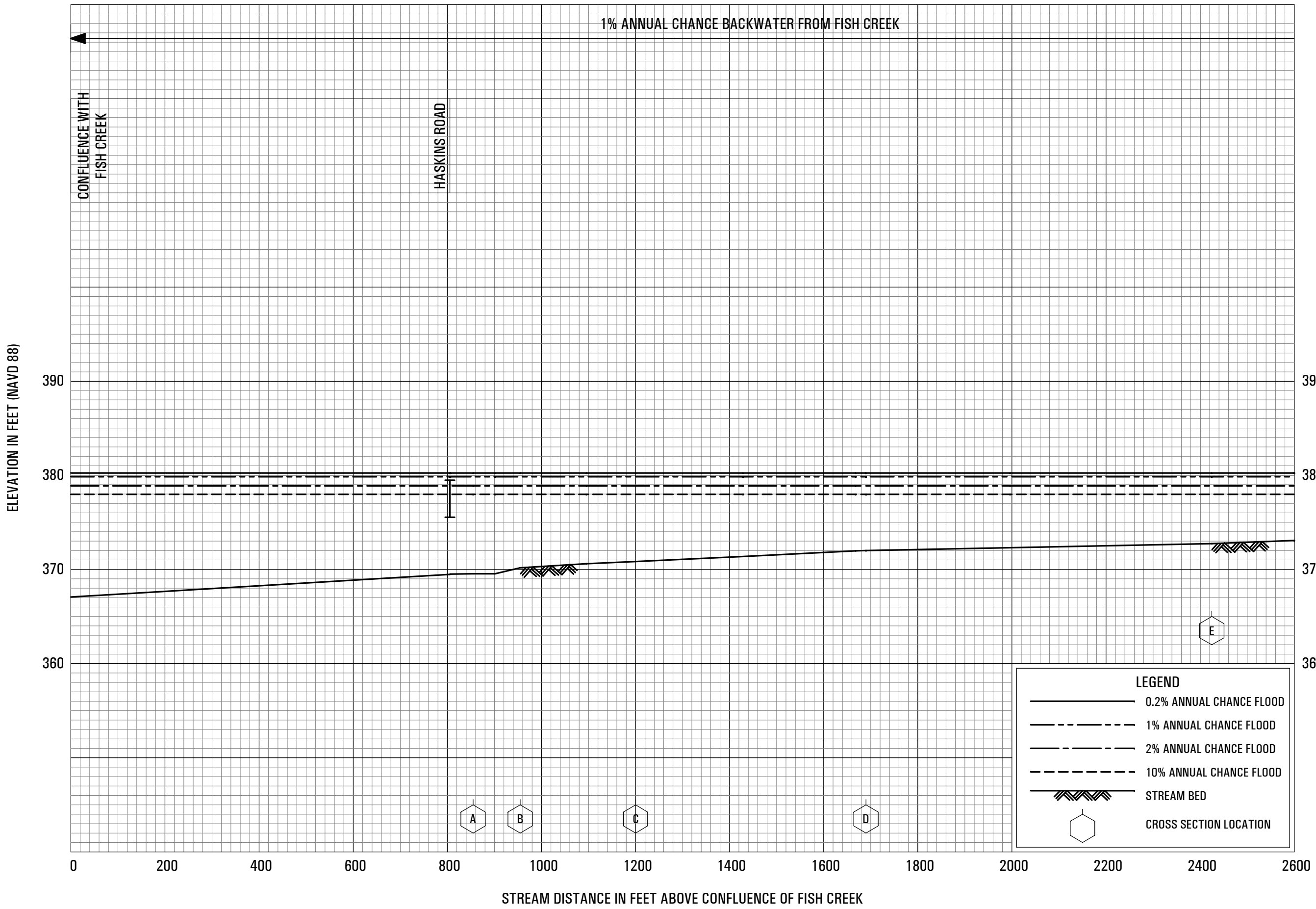
FLOOD PROFILES

MAD RIVER

FEDERAL EMERGENCY MANAGEMENT AGENCY

ONEIDA COUNTY, NY

(ALL JURISDICTIONS)



ELEVATION IN FEET (NAVD 88)

390

380

370

360

0 200 400 600 800 1000 1200 1400 1600 1800 2000 2200 2400 2600

STREAM DISTANCE IN FEET ABOVE CONFLUENCE OF FISH CREEK

CONFLUENCE WITH
FISH CREEK

HASKINS ROAD

A

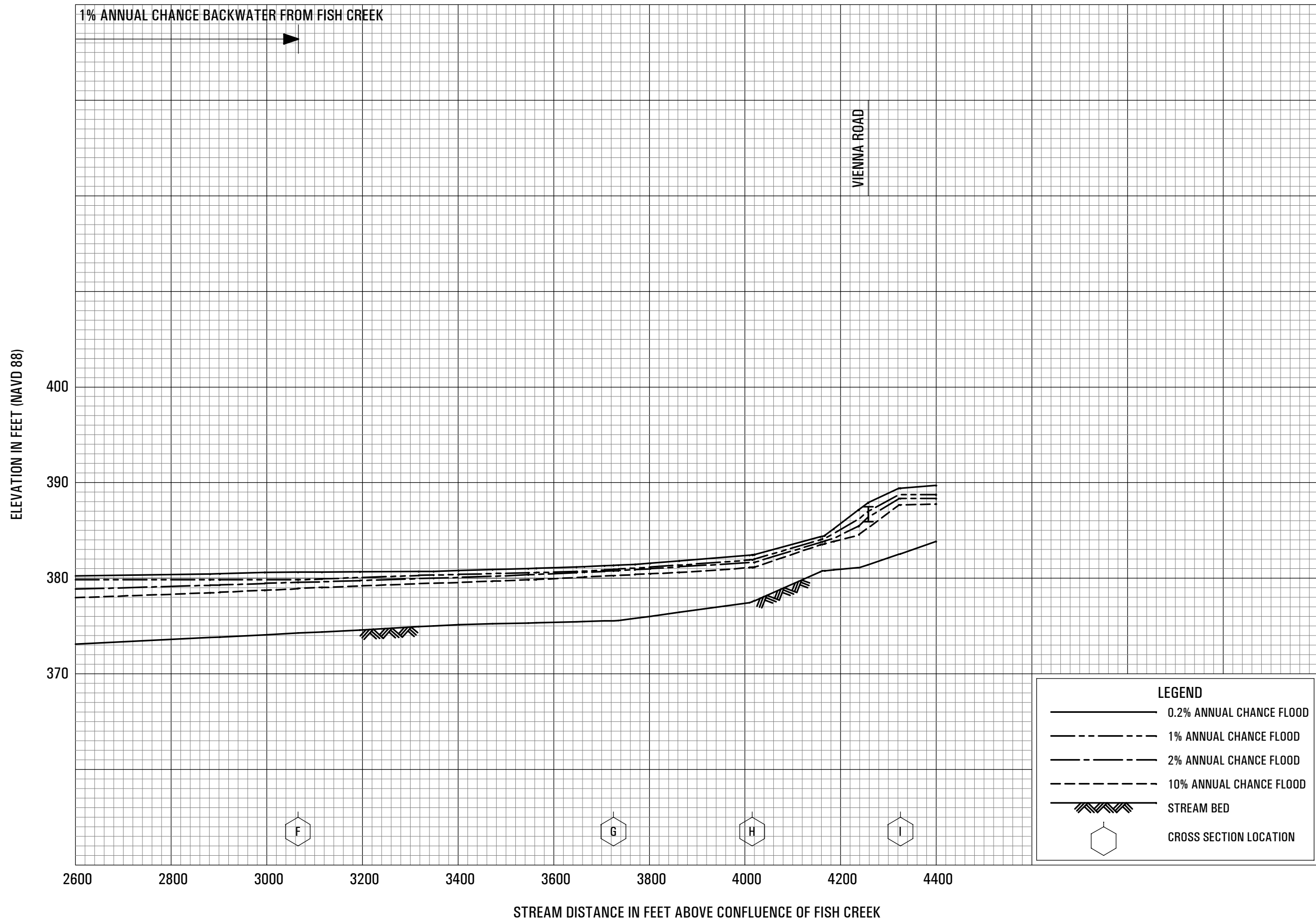
B

C

D

E

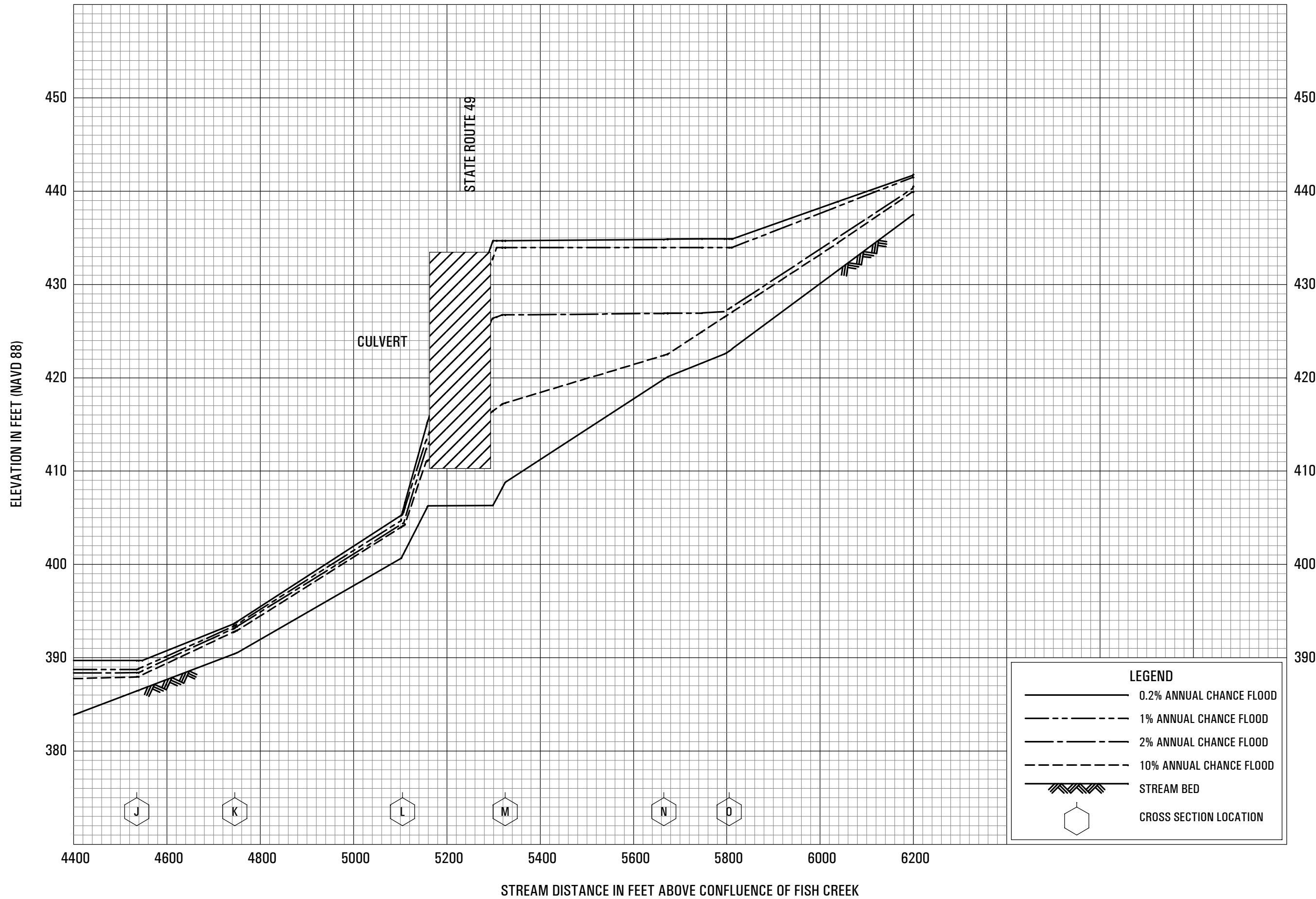
LEGEND	
	0.2% ANNUAL CHANCE FLOOD
	1% ANNUAL CHANCE FLOOD
	2% ANNUAL CHANCE FLOOD
	10% ANNUAL CHANCE FLOOD
	STREAM BED
	CROSS SECTION LOCATION



FLOOD PROFILES

MILL STREAM

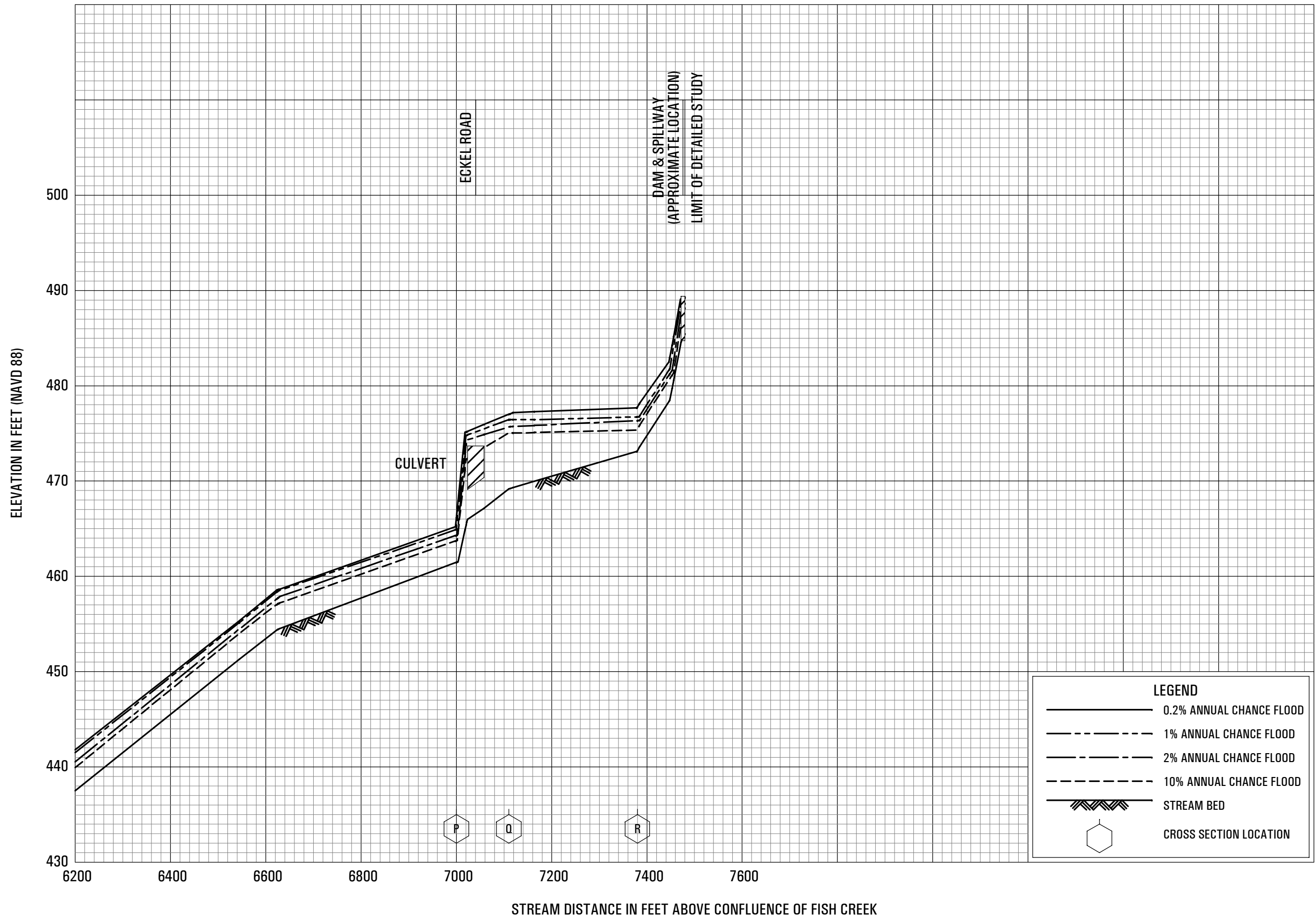
**FEDERAL EMERGENCY MANAGEMENT AGENCY
ONEIDA COUNTY, NY
(ALL JURISDICTIONS)**



FLOOD PROFILES

MILL STREAM

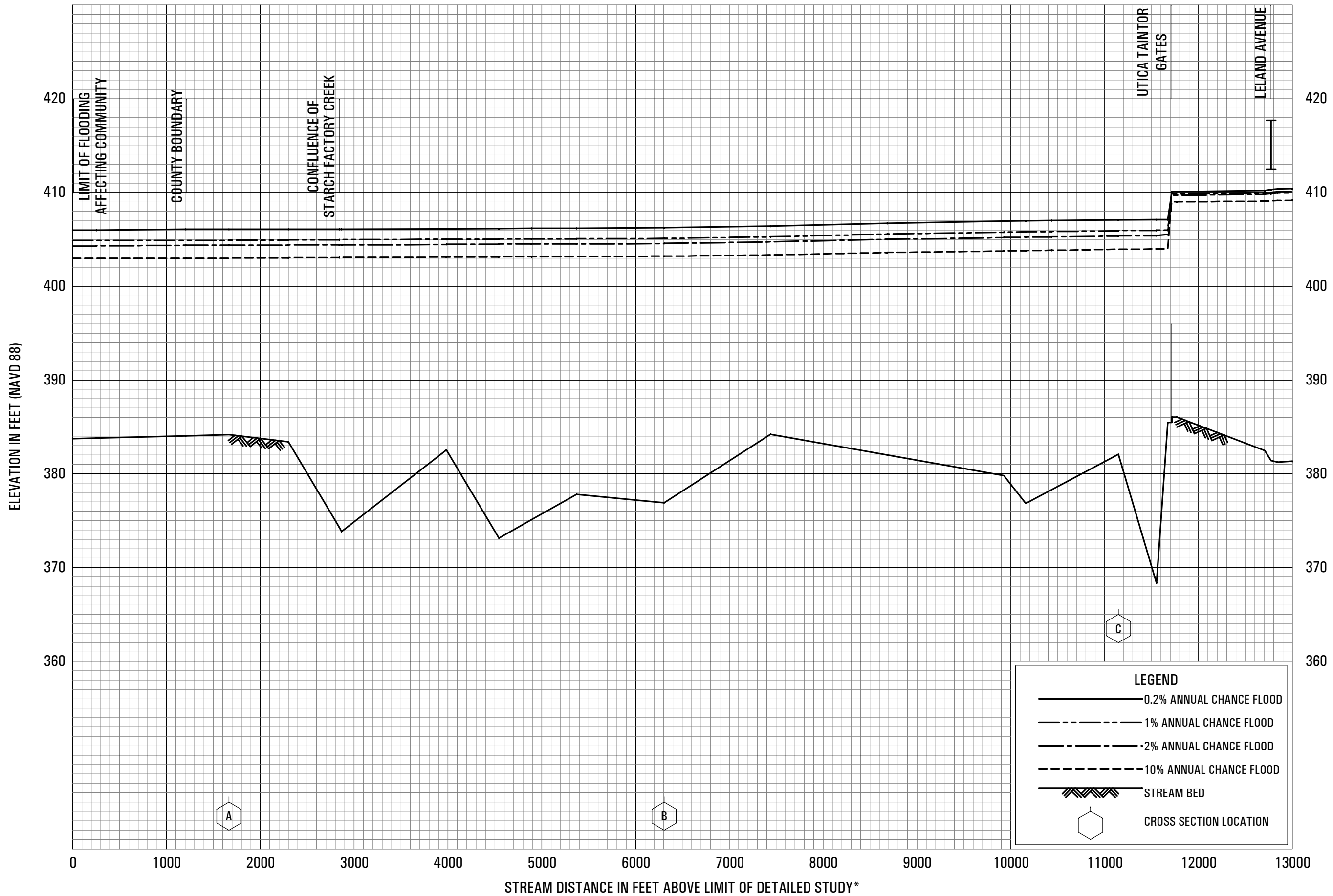
FEDERAL EMERGENCY MANAGEMENT AGENCY
ONEIDA COUNTY, NY
 (ALL JURISDICTIONS)



FLOOD PROFILES

MILL STREAM

**FEDERAL EMERGENCY MANAGEMENT AGENCY
ONEIDA COUNTY, NY
(ALL JURISDICTIONS)**



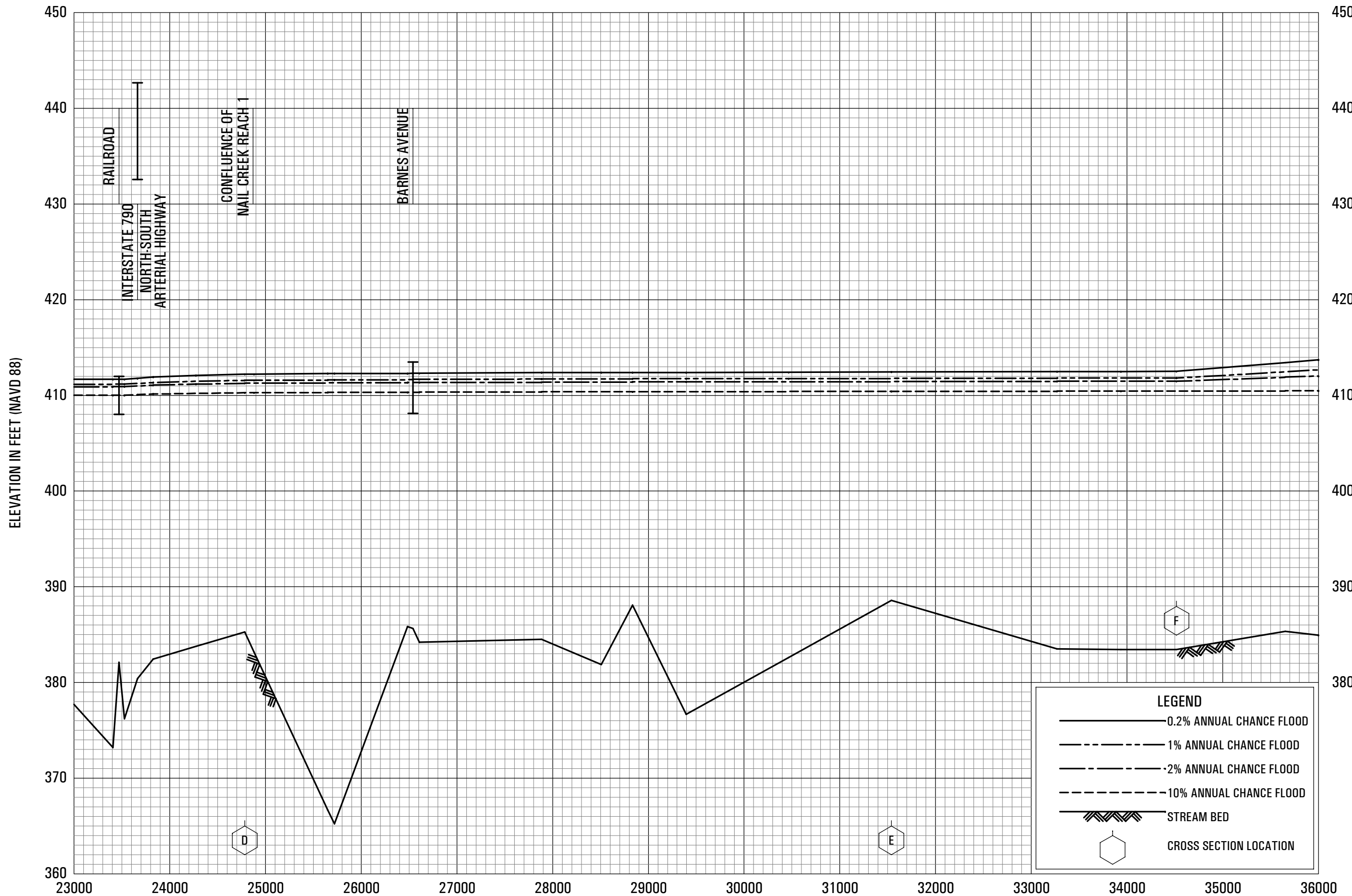
STREAM DISTANCE IN FEET ABOVE LIMIT OF DETAILED STUDY*
 *LIMIT OF DETAILED STUDY IS APPROXIMATELY 12775 FEET DOWNSTREAM OF LELAND AVENUE

FLOOD PROFILES

MOHAWK RIVER REACH 1

FEDERAL EMERGENCY MANAGEMENT AGENCY

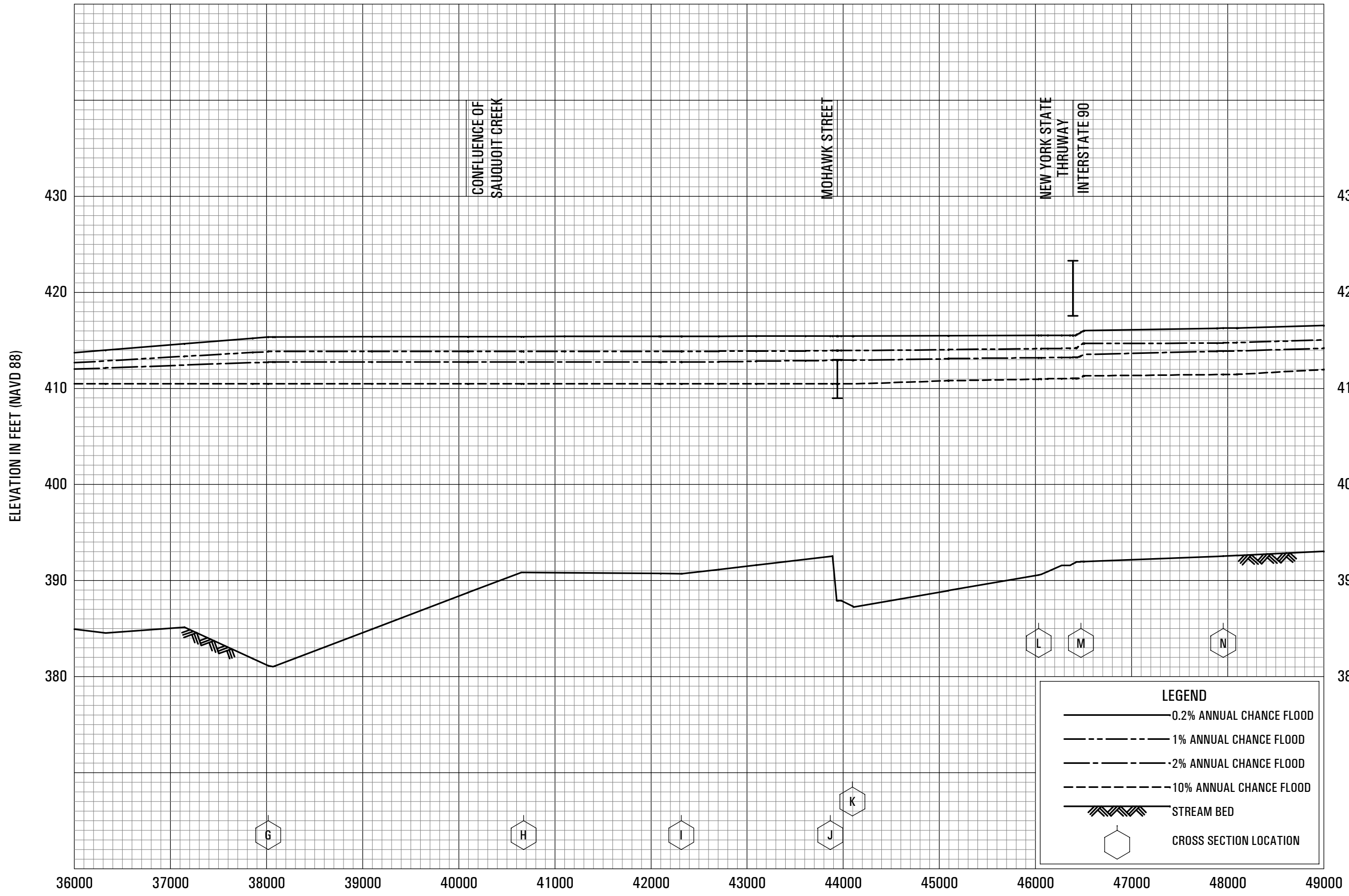
ONEIDA COUNTY, NY
 (ALL JURISDICTIONS)



FLOOD PROFILES
MOHAWK RIVER REACH 1

FEDERAL EMERGENCY MANAGEMENT AGENCY
ONEIDA COUNTY, NY
 (ALL JURISDICTIONS)

STREAM DISTANCE IN FEET ABOVE LIMIT OF DETAILED STUDY*
 *LIMIT OF DETAILED STUDY IS APPROXIMATELY 12775 FEET DOWNSTREAM OF LELAND AVENUE



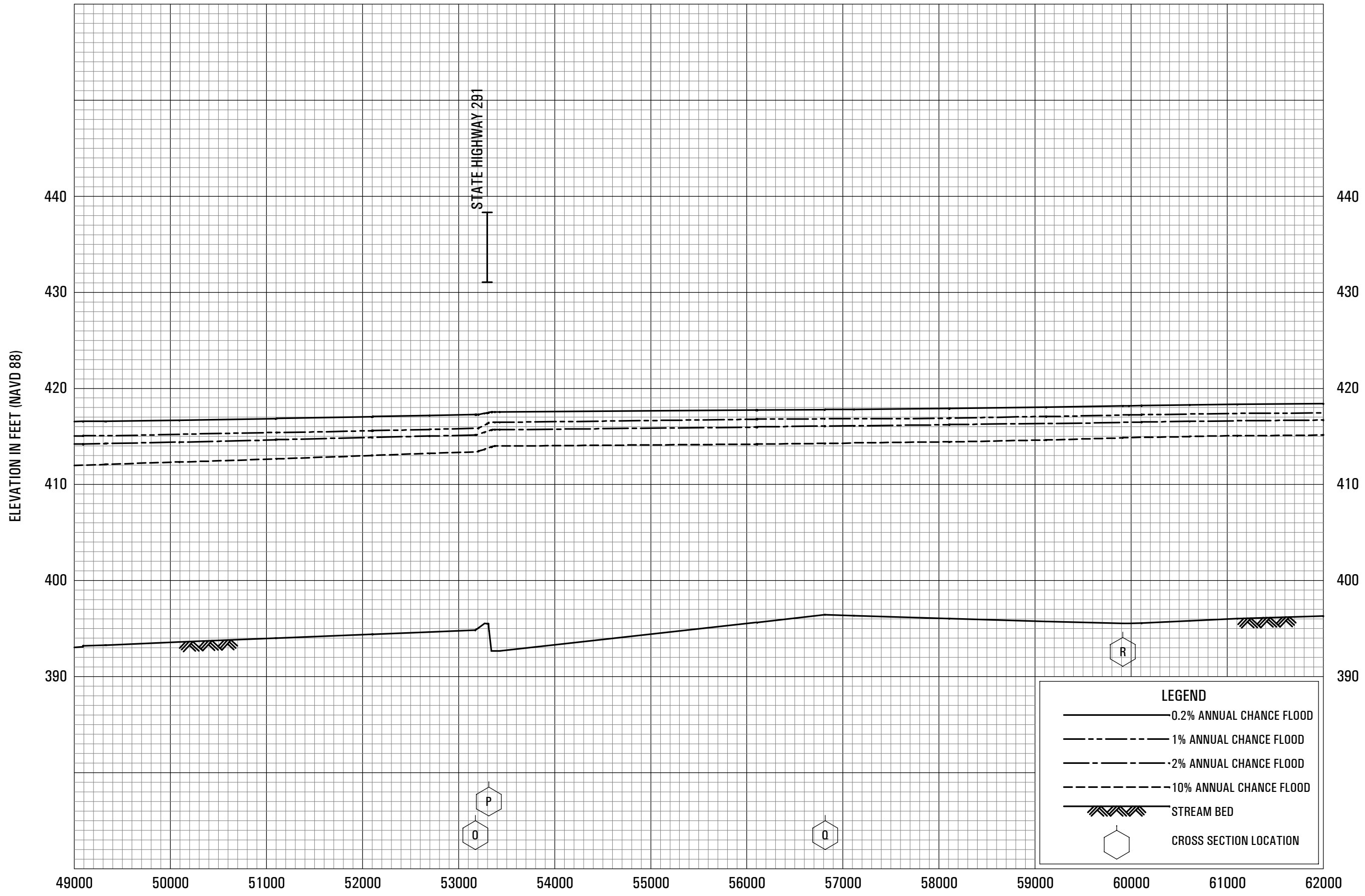
STREAM DISTANCE IN FEET ABOVE LIMIT OF DETAILED STUDY*
 *LIMIT OF DETAILED STUDY IS APPROXIMATELY 12775 FEET DOWNSTREAM OF LELAND AVENUE

FLOOD PROFILES

MOHAWK RIVER REACH 1

FEDERAL EMERGENCY MANAGEMENT AGENCY

ONEIDA COUNTY, NY
 (ALL JURISDICTIONS)



STREAM DISTANCE IN FEET ABOVE LIMIT OF DETAILED STUDY*
 *LIMIT OF DETAILED STUDY IS APPROXIMATELY 12775 FEET DOWNSTREAM OF LELAND AVENUE

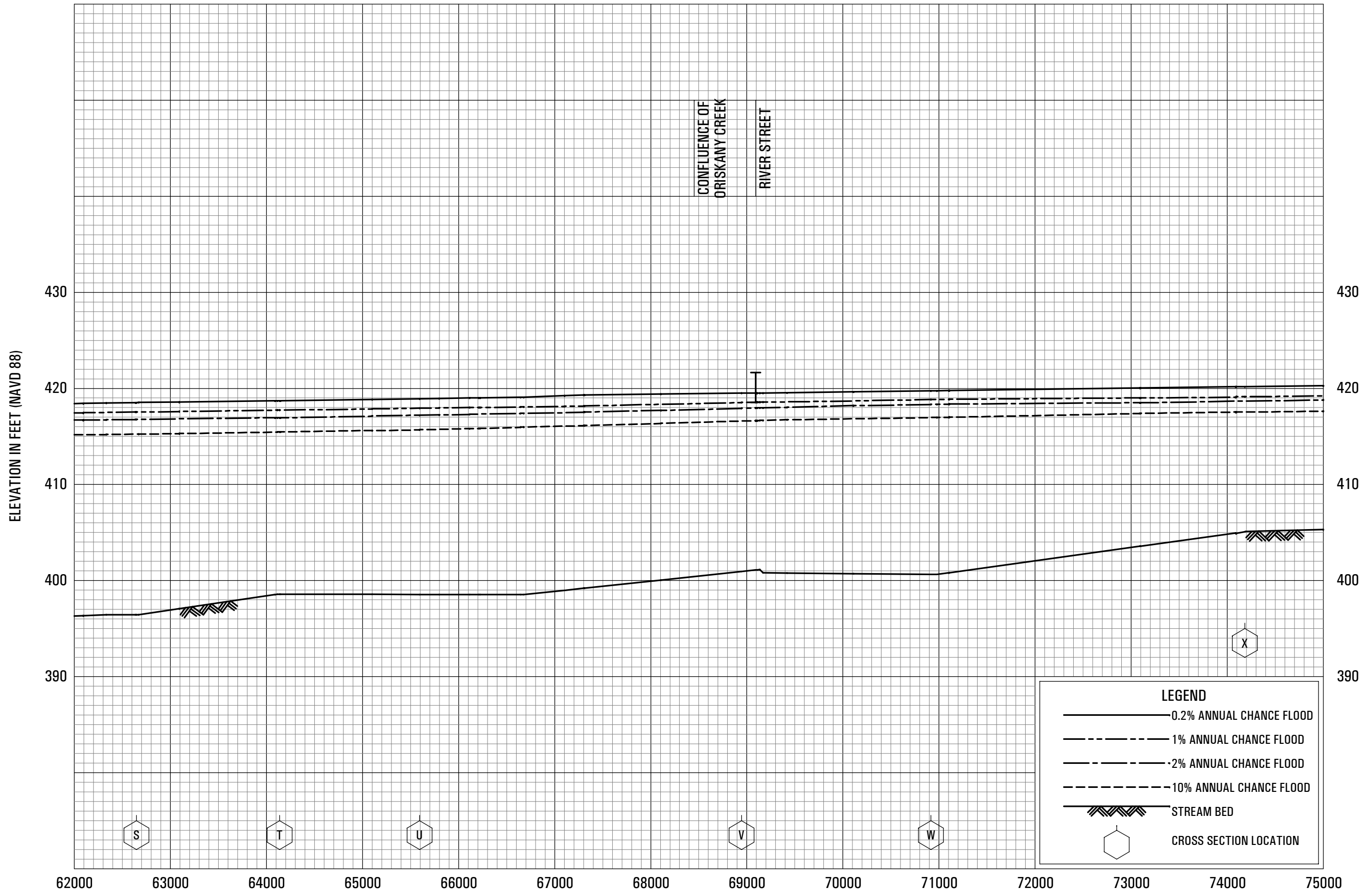
LEGEND	
	0.2% ANNUAL CHANCE FLOOD
	1% ANNUAL CHANCE FLOOD
	2% ANNUAL CHANCE FLOOD
	10% ANNUAL CHANCE FLOOD
	STREAM BED
	CROSS SECTION LOCATION

FLOOD PROFILES

MOHAWK RIVER REACH 1

FEDERAL EMERGENCY MANAGEMENT AGENCY

ONEIDA COUNTY, NY
 (ALL JURISDICTIONS)



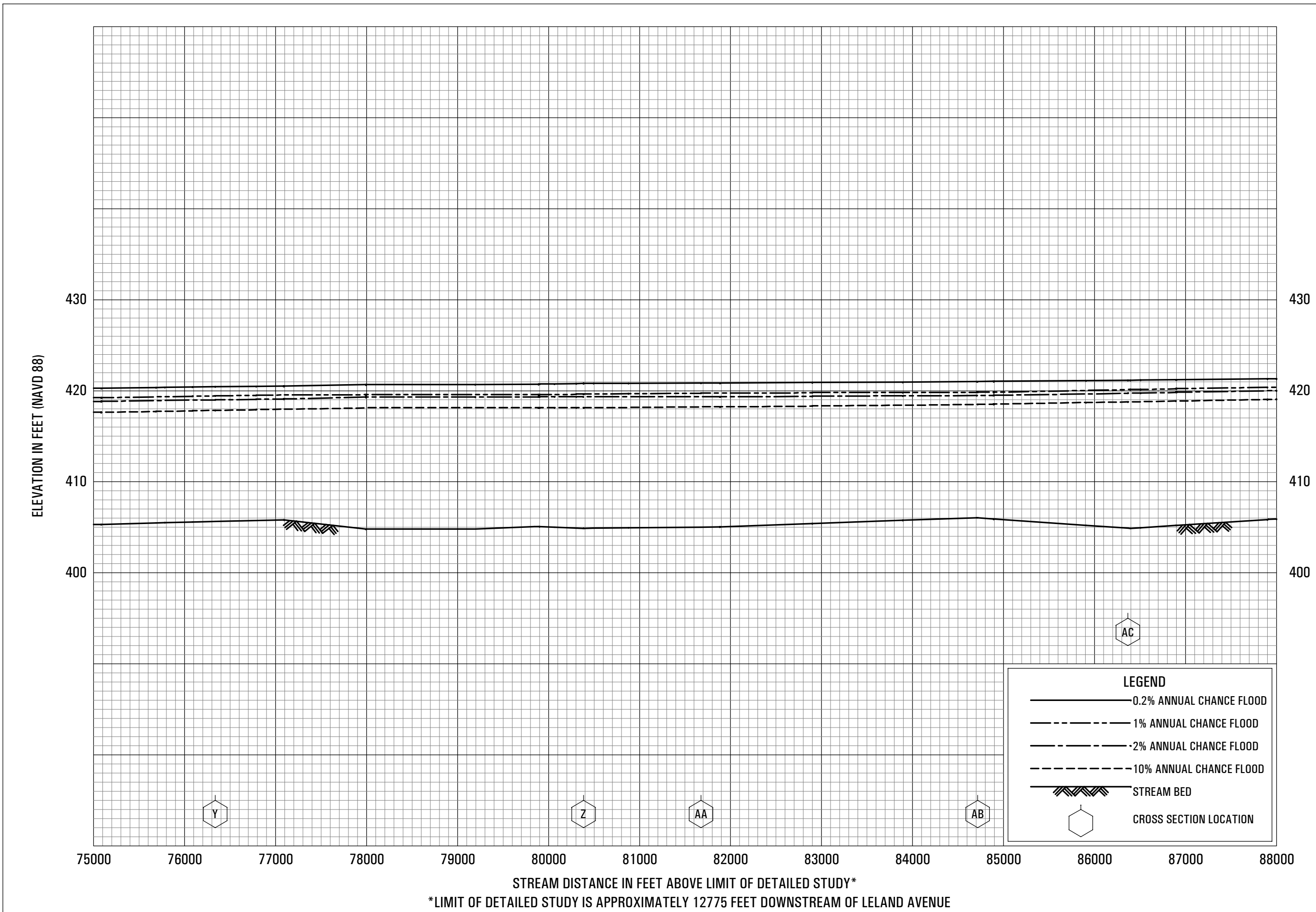
STREAM DISTANCE IN FEET ABOVE LIMIT OF DETAILED STUDY*
 *LIMIT OF DETAILED STUDY IS APPROXIMATELY 12775 FEET DOWNSTREAM OF LELAND AVENUE

FLOOD PROFILES

MOHAWK RIVER REACH 1

FEDERAL EMERGENCY MANAGEMENT AGENCY

ONEIDA COUNTY, NY
 (ALL JURISDICTIONS)



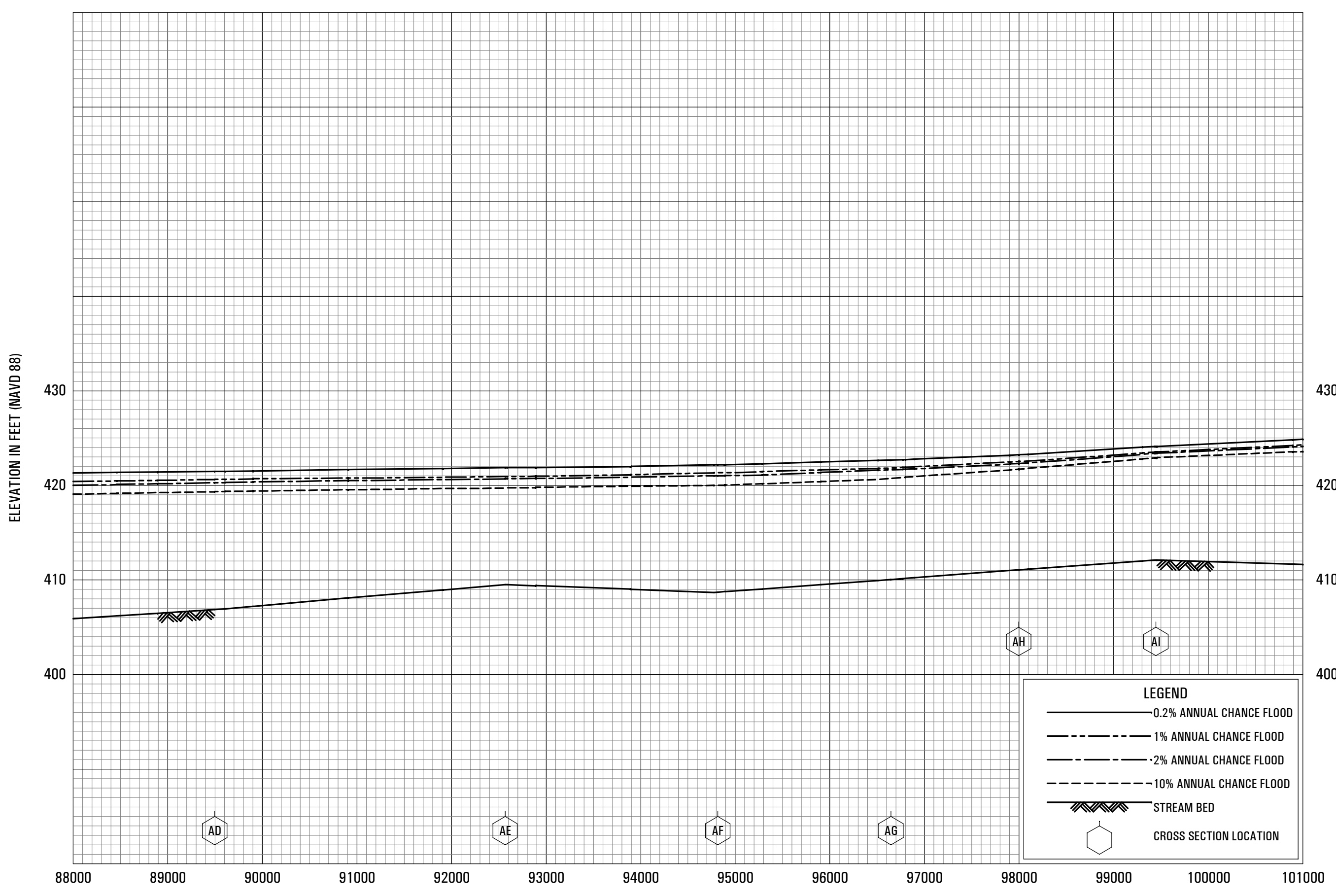
FLOOD PROFILES

MOHAWK RIVER REACH 1

FEDERAL EMERGENCY MANAGEMENT AGENCY

ONEIDA COUNTY, NY
(ALL JURISDICTIONS)

STREAM DISTANCE IN FEET ABOVE LIMIT OF DETAILED STUDY*
*LIMIT OF DETAILED STUDY IS APPROXIMATELY 12775 FEET DOWNSTREAM OF LELAND AVENUE

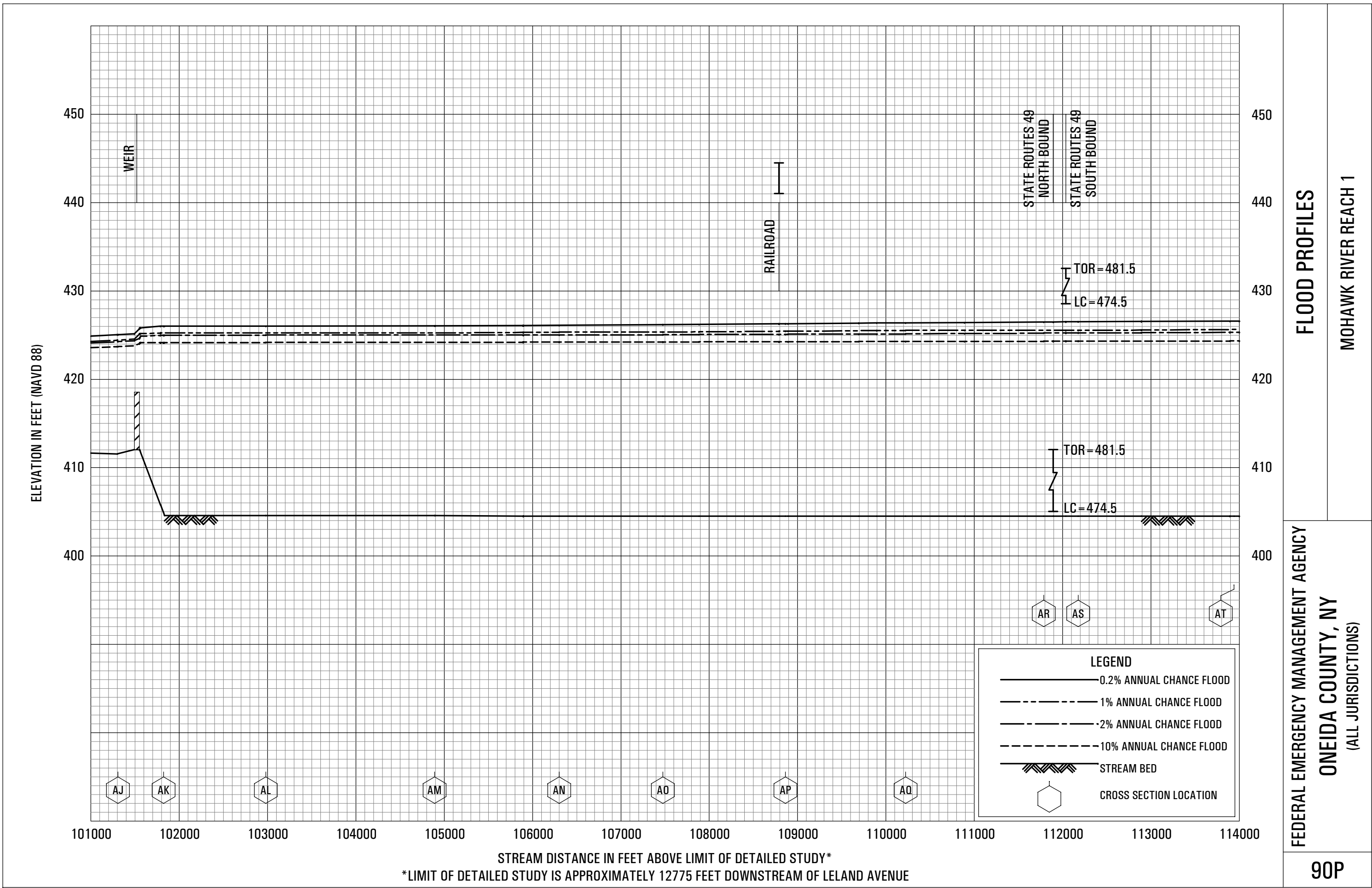


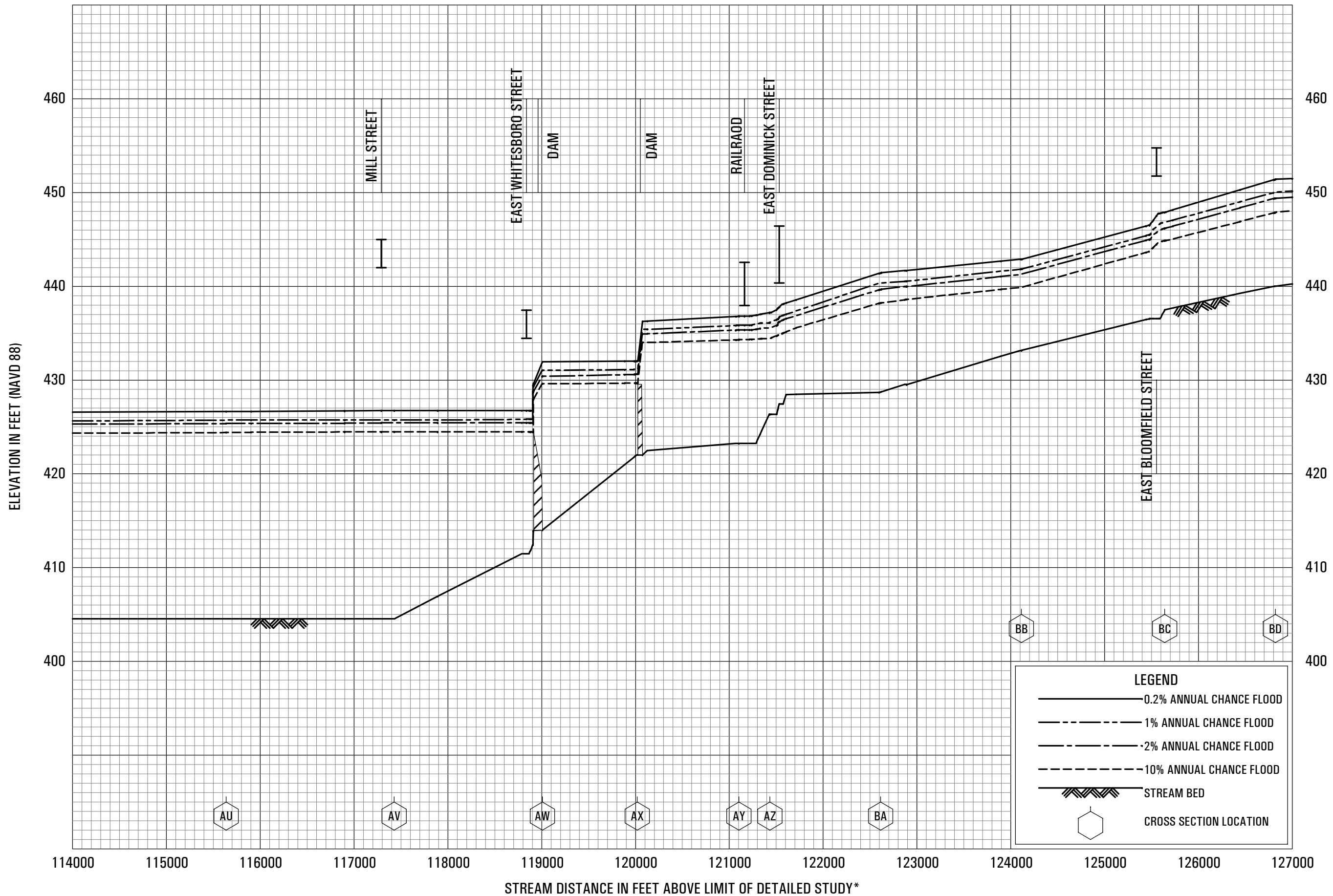
STREAM DISTANCE IN FEET ABOVE LIMIT OF DETAILED STUDY*
 *LIMIT OF DETAILED STUDY IS APPROXIMATELY 12775 FEET DOWNSTREAM OF LELAND AVENUE

FLOOD PROFILES

MOHAWK RIVER REACH 1

FEDERAL EMERGENCY MANAGEMENT AGENCY
 ONEIDA COUNTY, NY
 (ALL JURISDICTIONS)

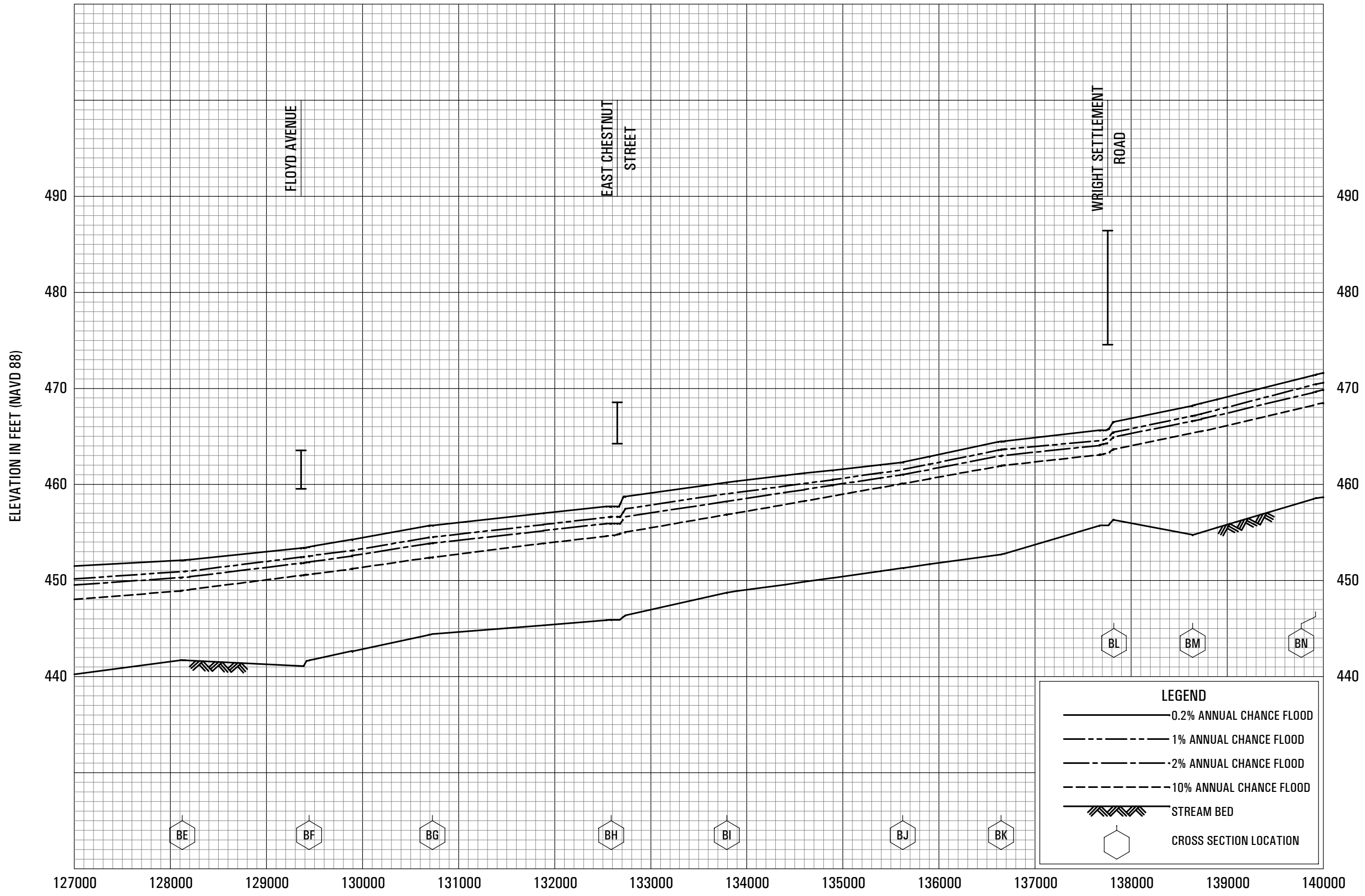




STREAM DISTANCE IN FEET ABOVE LIMIT OF DETAILED STUDY*
 *LIMIT OF DETAILED STUDY IS APPROXIMATELY 12775 FEET DOWNSTREAM OF LELAND AVENUE

FLOOD PROFILES
 MOHAWK RIVER REACH 1

FEDERAL EMERGENCY MANAGEMENT AGENCY
 ONEIDA COUNTY, NY
 (ALL JURISDICTIONS)



STREAM DISTANCE IN FEET ABOVE LIMIT OF DETAILED STUDY*
 *LIMIT OF DETAILED STUDY IS APPROXIMATELY 12775 FEET DOWNSTREAM OF LELAND AVENUE

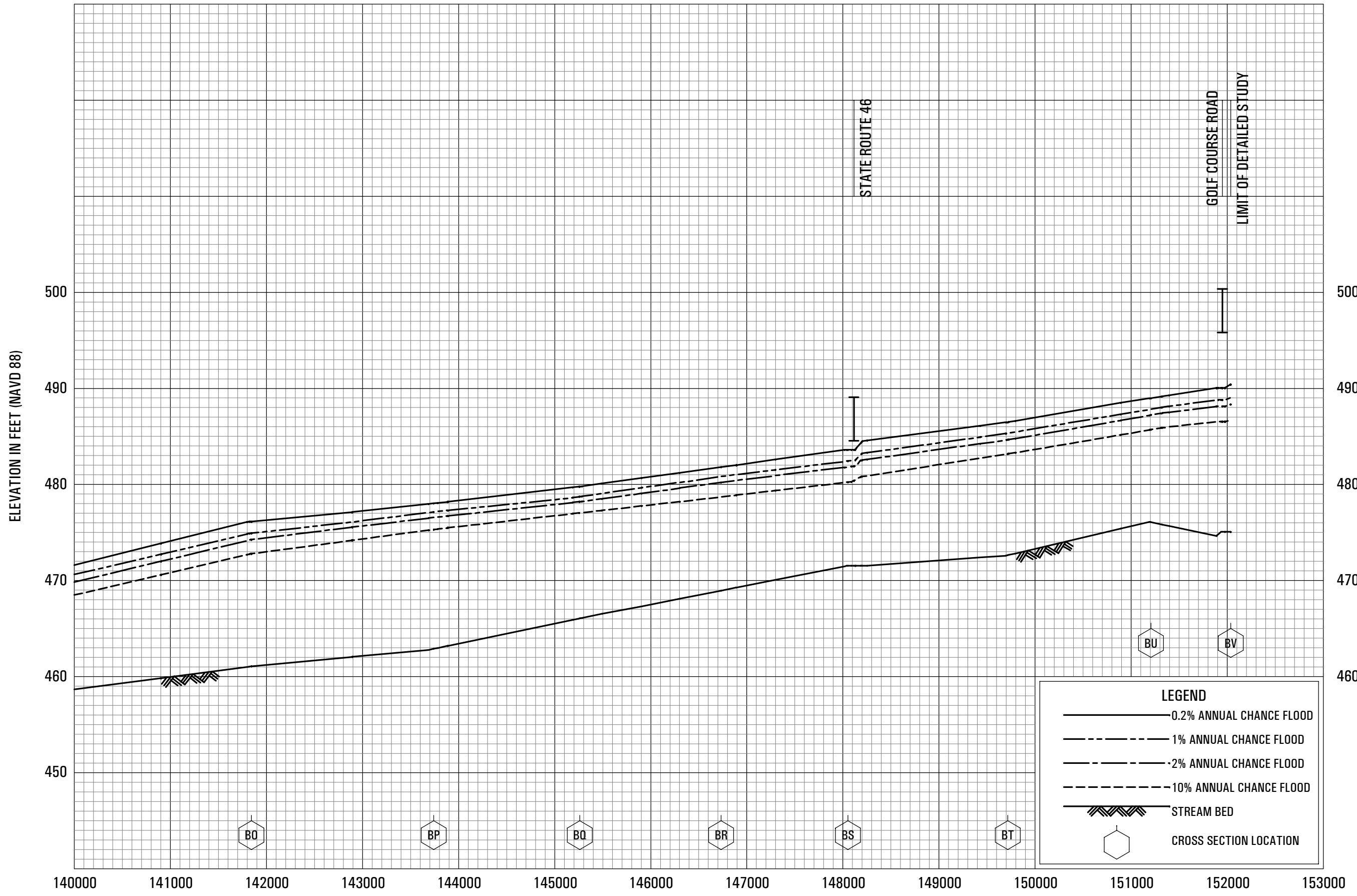
LEGEND	
	0.2% ANNUAL CHANCE FLOOD
	1% ANNUAL CHANCE FLOOD
	2% ANNUAL CHANCE FLOOD
	10% ANNUAL CHANCE FLOOD
	STREAM BED
	CROSS SECTION LOCATION

FLOOD PROFILES

MOHAWK RIVER REACH 1

FEDERAL EMERGENCY MANAGEMENT AGENCY

ONEIDA COUNTY, NY
(ALL JURISDICTIONS)

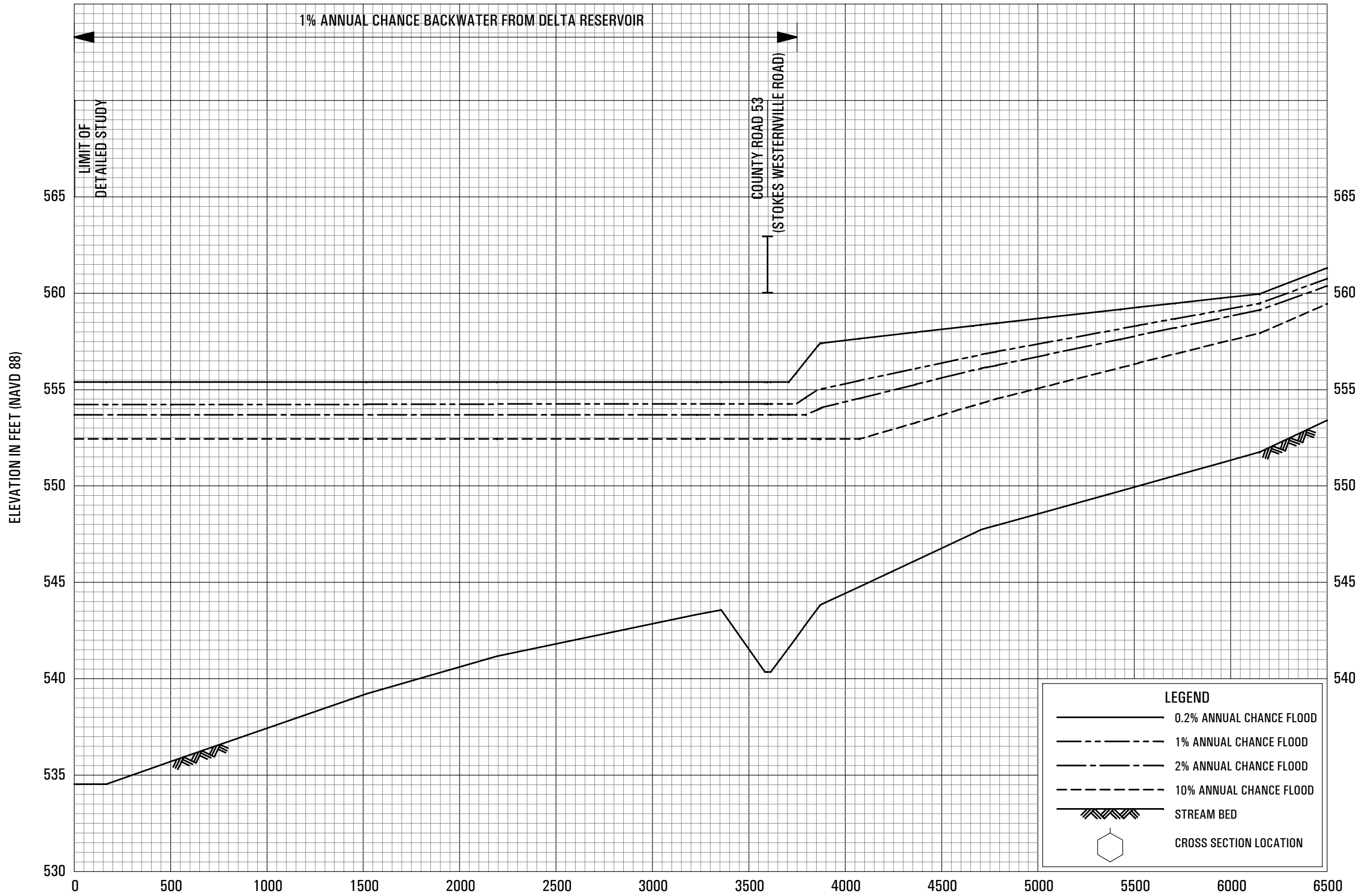


*LIMIT OF DETAILED STUDY IS APPROXIMATELY 12775 FEET DOWNSTREAM OF LELAND AVENUE

FLOOD PROFILES

MOHAWK RIVER REACH 1

FEDERAL EMERGENCY MANAGEMENT AGENCY
ONEIDA COUNTY, NY
 (ALL JURISDICTIONS)



*LIMIT OF DETAILED STUDY IS APPROXIMATELY 3600 DOWNSTREAM OF COUNTY ROAD 53

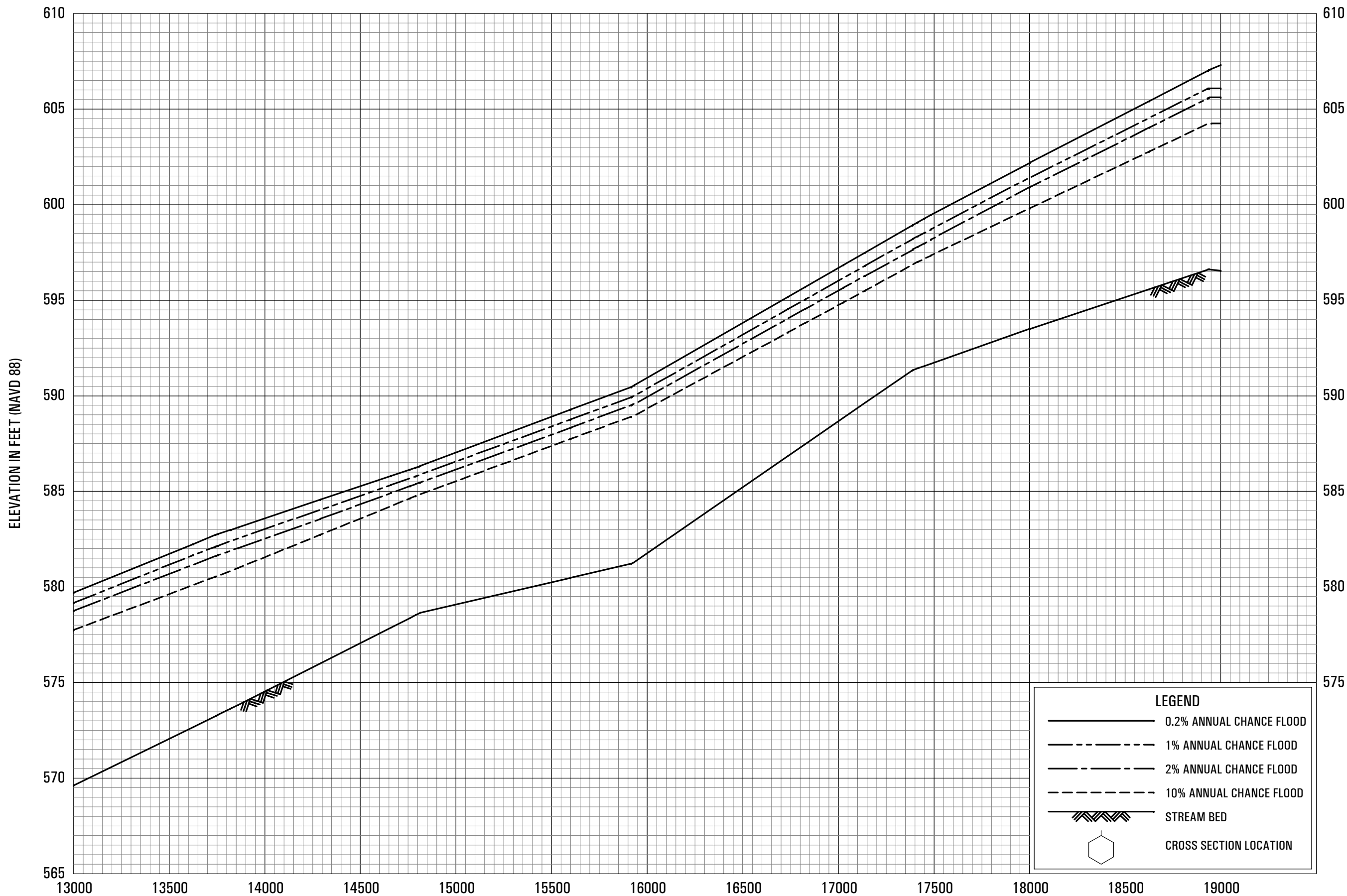
FLOOD PROFILES

MOHAWK RIVER REACH 2

FEDERAL EMERGENCY MANAGEMENT AGENCY

ONEIDA COUNTY, NY

(ALL JURISDICTIONS)



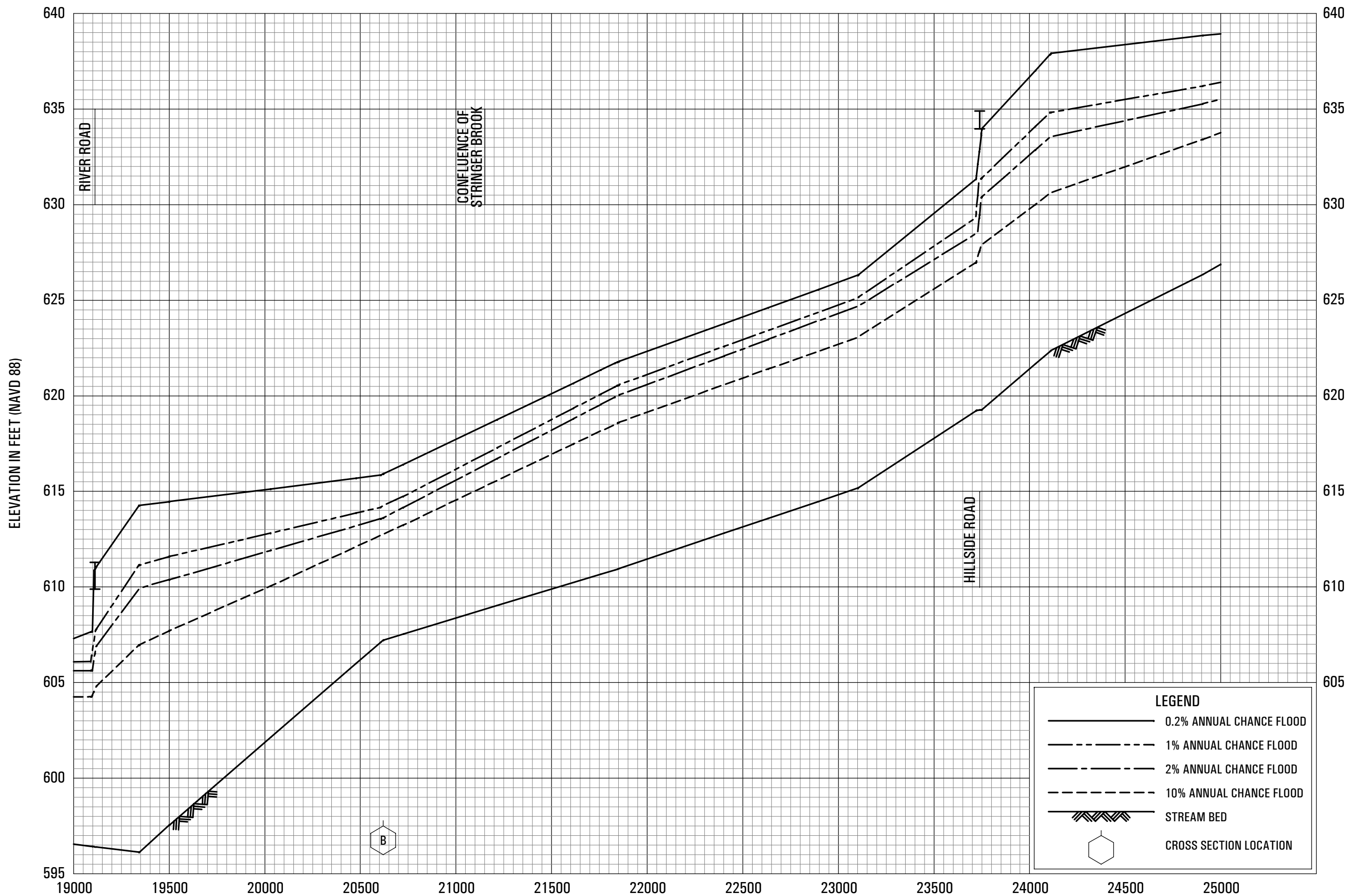
STREAM DISTANCE IN FEET ABOVE LIMIT OF DETAILED STUDY*
 *LIMIT OF DETAILED STUDY IS APPROXIMATELY 3600 DOWNSTREAM OF COUNTY ROAD 53

LEGEND

- 0.2% ANNUAL CHANCE FLOOD
- 1% ANNUAL CHANCE FLOOD
- 2% ANNUAL CHANCE FLOOD
- 10% ANNUAL CHANCE FLOOD
- STREAM BED
- CROSS SECTION LOCATION

FLOOD PROFILES
 MOHAWK RIVER REACH 2

FEDERAL EMERGENCY MANAGEMENT AGENCY
ONEIDA COUNTY, NY
 (ALL JURISDICTIONS)

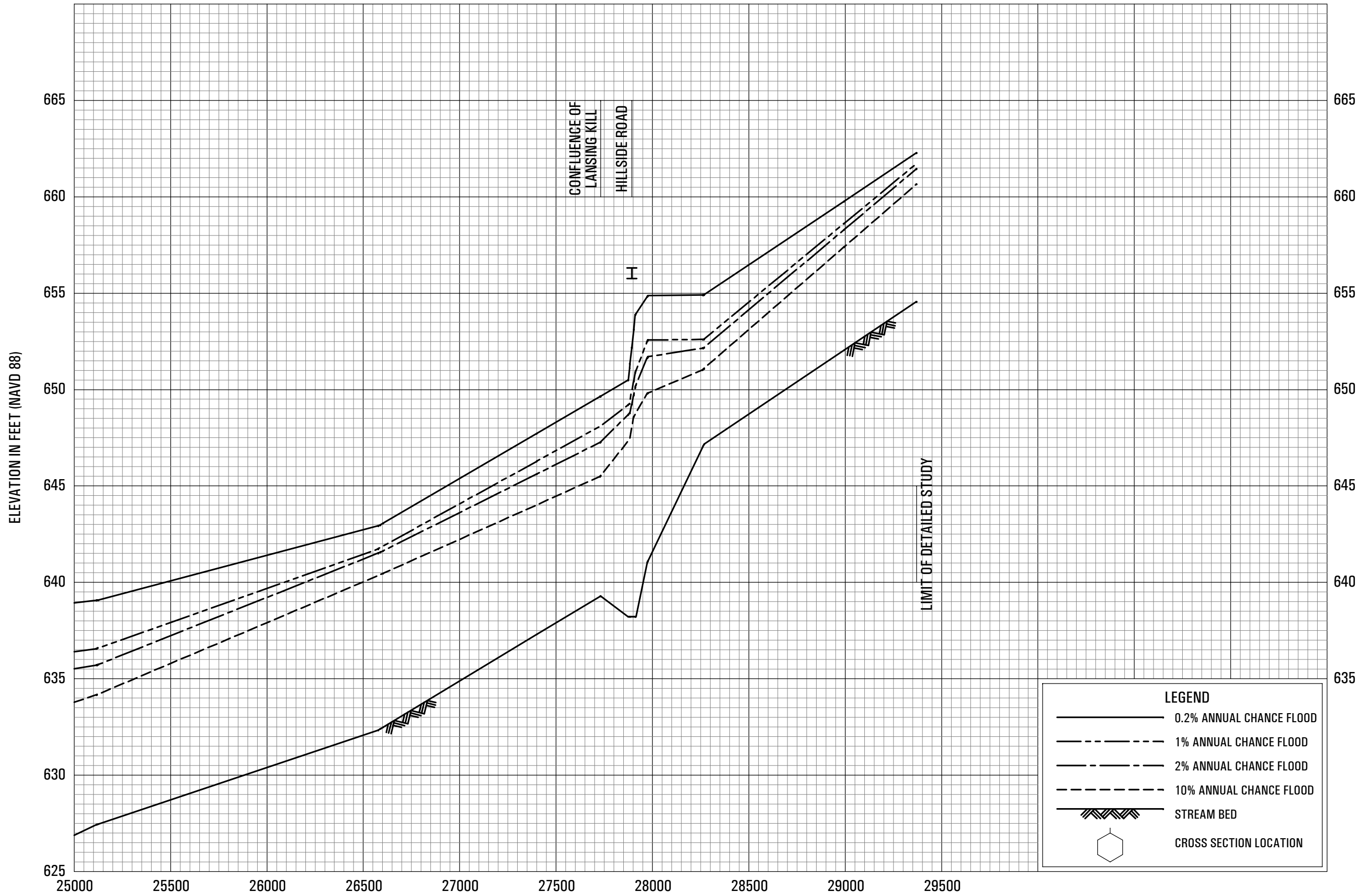


STREAM DISTANCE IN FEET ABOVE LIMIT OF DETAILED STUDY*
 *LIMIT OF DETAILED STUDY IS APPROXIMATELY 3600 DOWNSTREAM OF COUNTY ROAD 53







LEGEND	
	0.2% ANNUAL CHANCE FLOOD
	1% ANNUAL CHANCE FLOOD
	2% ANNUAL CHANCE FLOOD
	10% ANNUAL CHANCE FLOOD
	STREAM BED
	CROSS SECTION LOCATION

FLOOD PROFILES
MOHAWK RIVER REACH 2

FEDERAL EMERGENCY MANAGEMENT AGENCY
ONEIDA COUNTY, NY
 (ALL JURISDICTIONS)



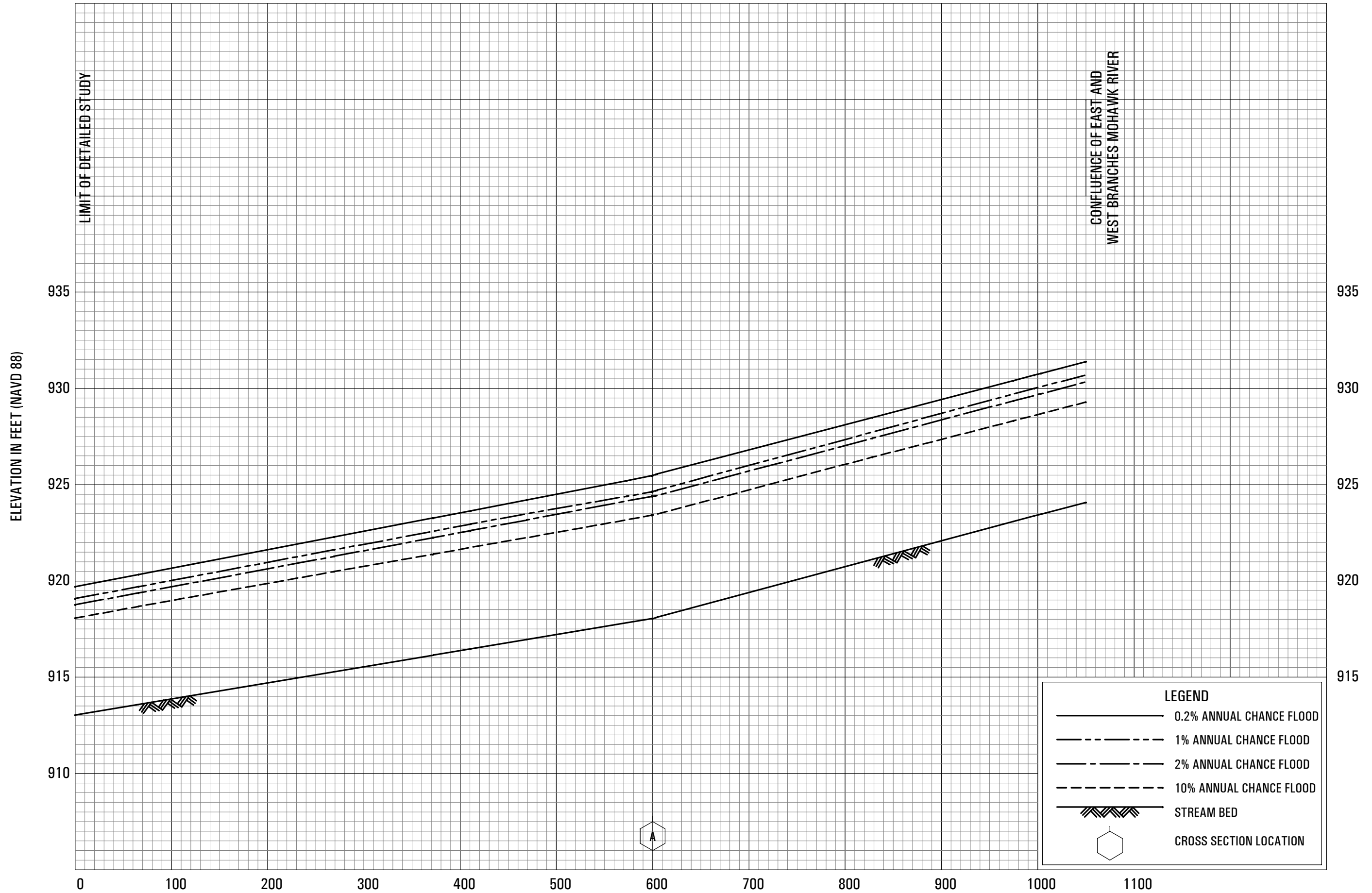
LEGEND

-  0.2% ANNUAL CHANCE FLOOD
-  1% ANNUAL CHANCE FLOOD
-  2% ANNUAL CHANCE FLOOD
-  10% ANNUAL CHANCE FLOOD
-  STREAM BED
-  CROSS SECTION LOCATION

STREAM DISTANCE IN FEET ABOVE LIMIT OF DETAILED STUDY*
 *LIMIT OF DETAILED STUDY IS APPROXIMATELY 3600 DOWNSTREAM OF COUNTY ROAD 53

FLOOD PROFILES
MOHAWK RIVER REACH 2

FEDERAL EMERGENCY MANAGEMENT AGENCY
ONEIDA COUNTY, NY
 (ALL JURISDICTIONS)



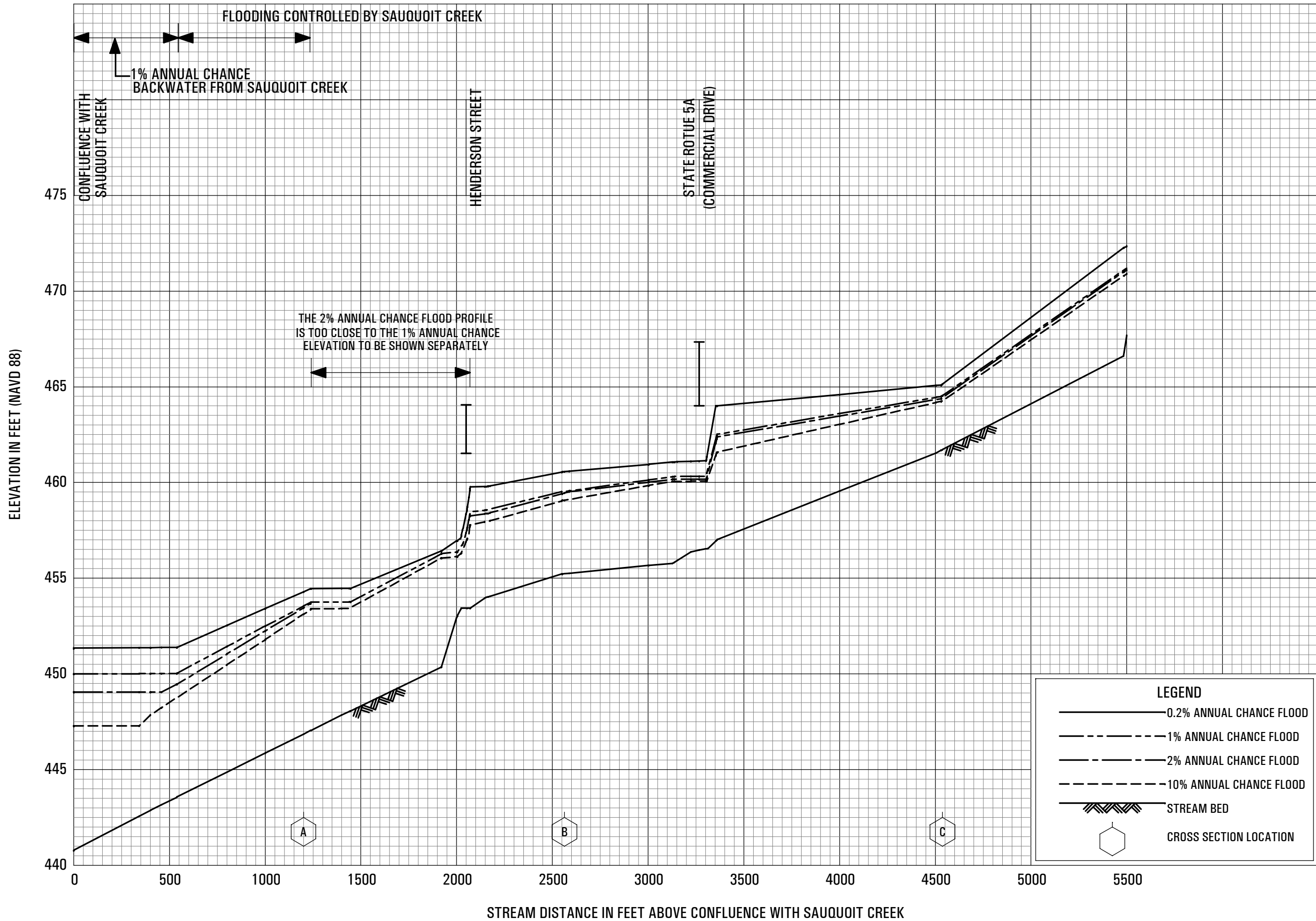
STREAM DISTANCE IN FEET ABOVE LIMIT OF DETAILED STUDY*
 *LIMIT OF DETAILED STUDY IS APPROXIMATELY 1050 FEET DOWNSTREAM OF CONFLUENCE OF EAST AND WEST BRANCHES MOHAWK RIVER

FLOOD PROFILES

MOHAWK RIVER REACH 3

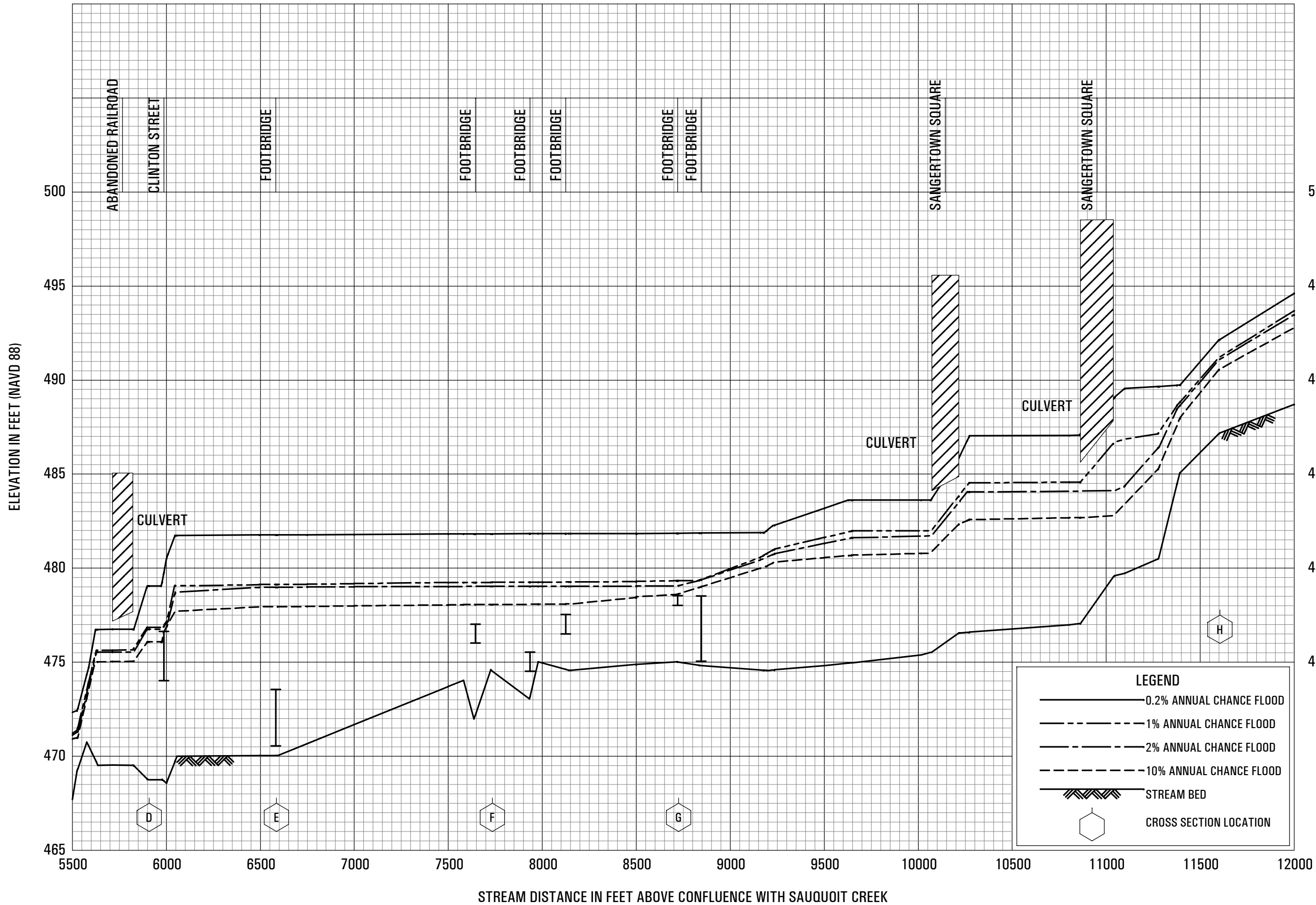
FEDERAL EMERGENCY MANAGEMENT AGENCY

ONEIDA COUNTY, NY
 (ALL JURISDICTIONS)



FLOOD PROFILES
MUD CREEK

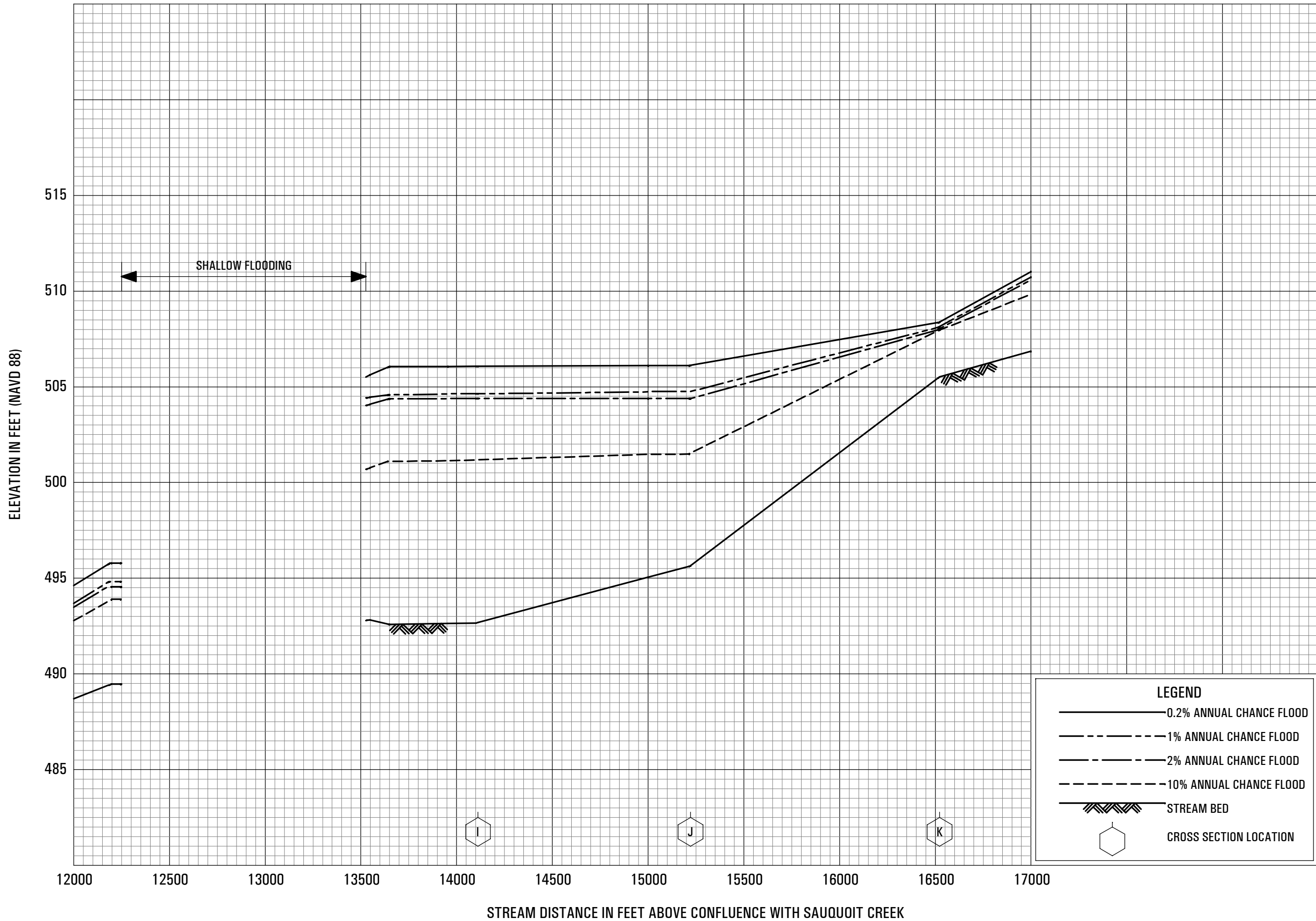
FEDERAL EMERGENCY MANAGEMENT AGENCY
ONEIDA COUNTY, NY
(ALL JURISDICTIONS)



FLOOD PROFILES

MUD CREEK

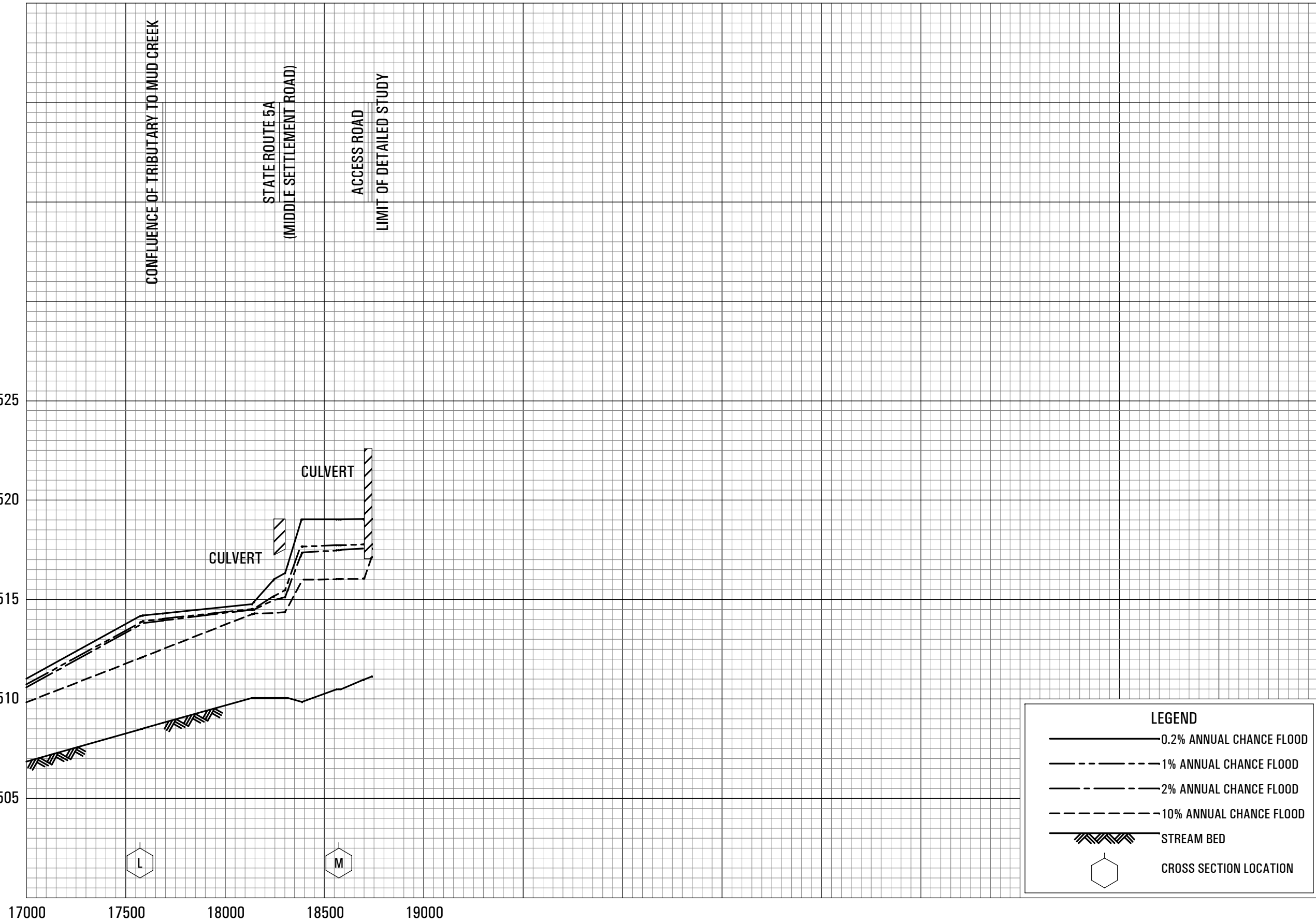
**FEDERAL EMERGENCY MANAGEMENT AGENCY
ONEIDA COUNTY, NY
(ALL JURISDICTIONS)**



FLOOD PROFILES
MUD CREEK

FEDERAL EMERGENCY MANAGEMENT AGENCY
ONEIDA COUNTY, NY
(ALL JURISDICTIONS)

ELEVATION IN FEET (NAVD 88)



STREAM DISTANCE IN FEET ABOVE CONFLUENCE WITH SAUQUOIT CREEK

FLOOD PROFILES

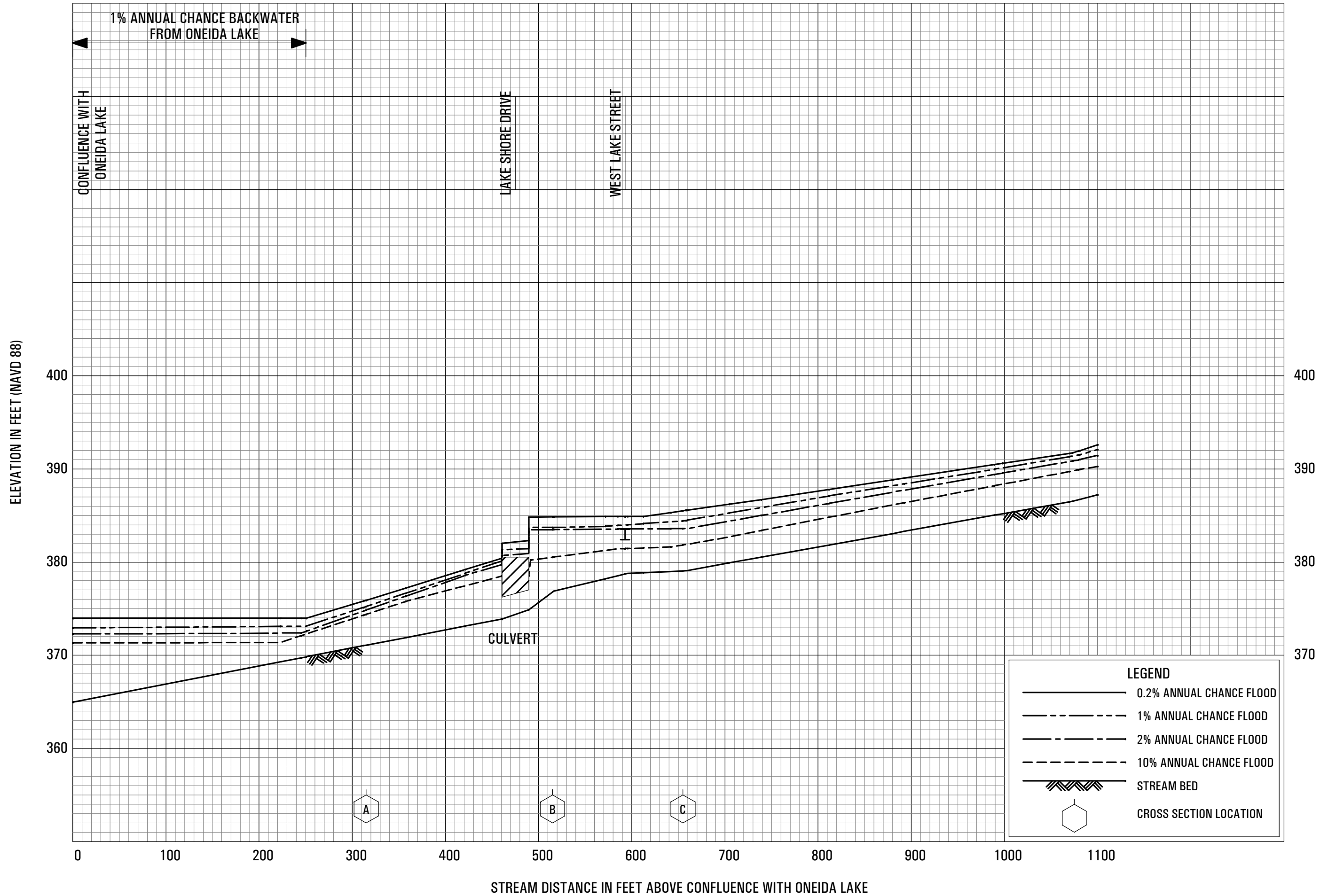
MUD CREEK

FEDERAL EMERGENCY MANAGEMENT AGENCY

ONEIDA COUNTY, NY

(ALL JURISDICTIONS)

103P

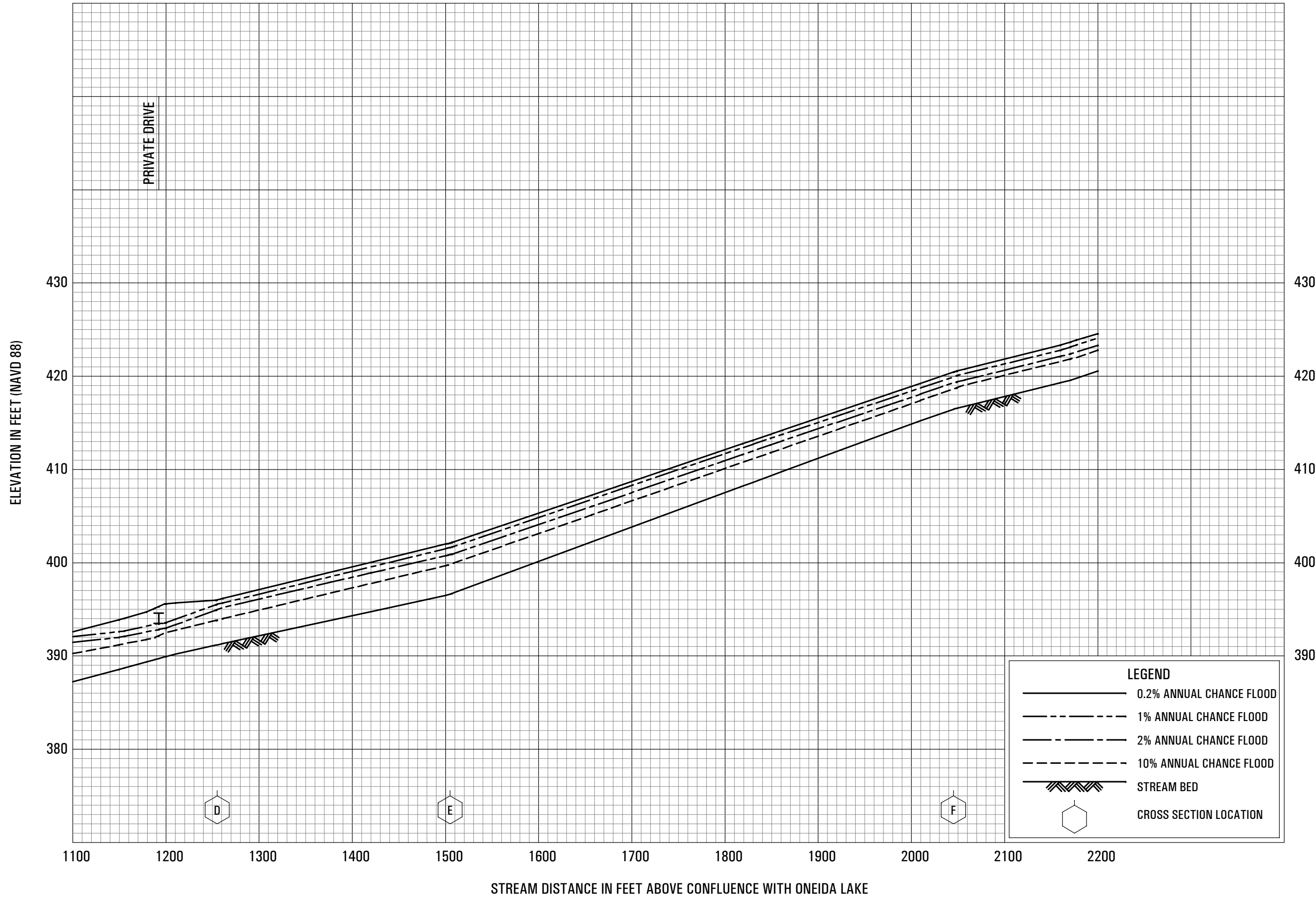


FLOOD PROFILES

MURRAY BROOK

FEDERAL EMERGENCY MANAGEMENT AGENCY

ONEIDA COUNTY, NY
(ALL JURISDICTIONS)

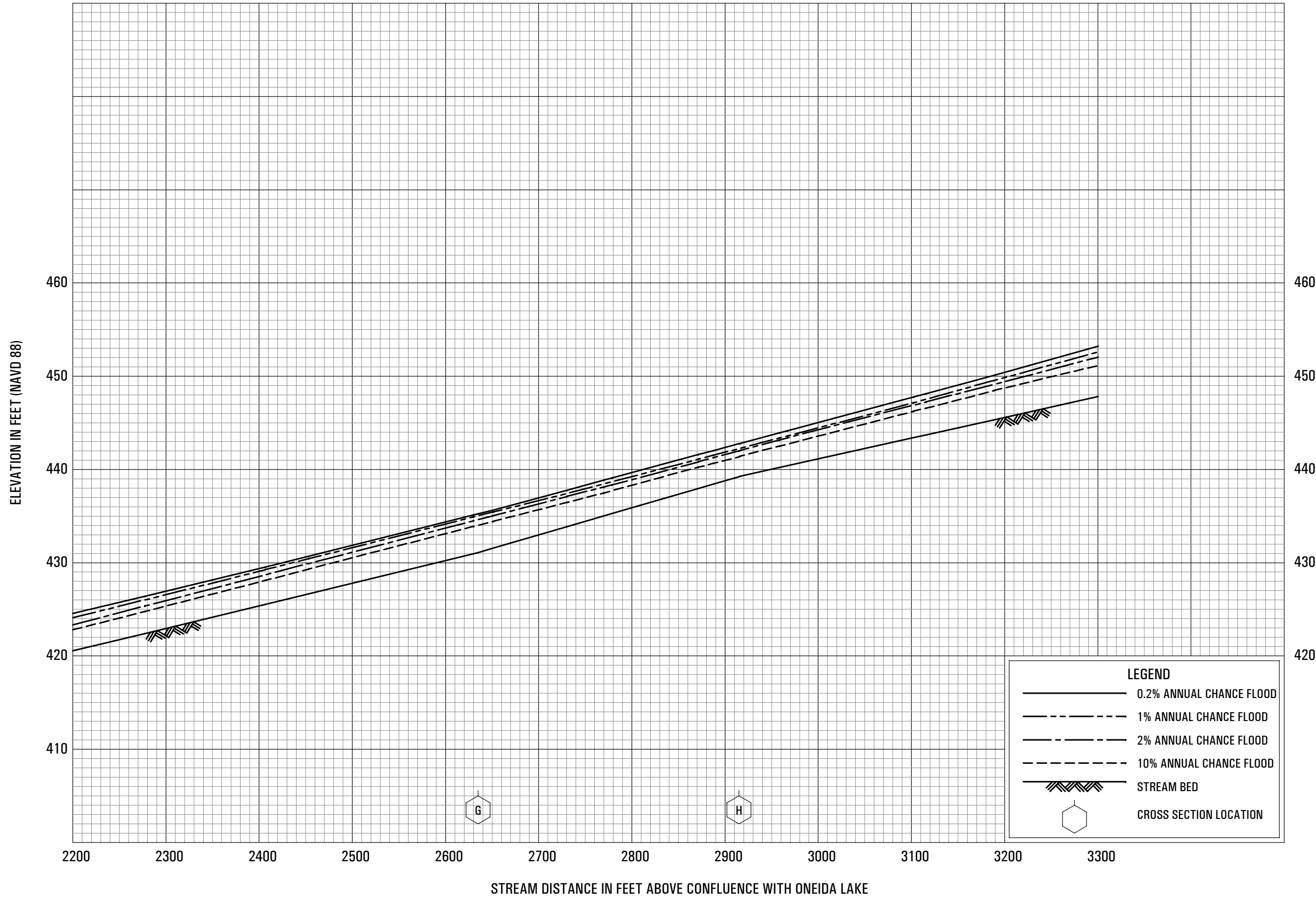


FLOOD PROFILES

MURRAY BROOK

FEDERAL EMERGENCY MANAGEMENT AGENCY

ONEIDA COUNTY, NY
(ALL JURISDICTIONS)

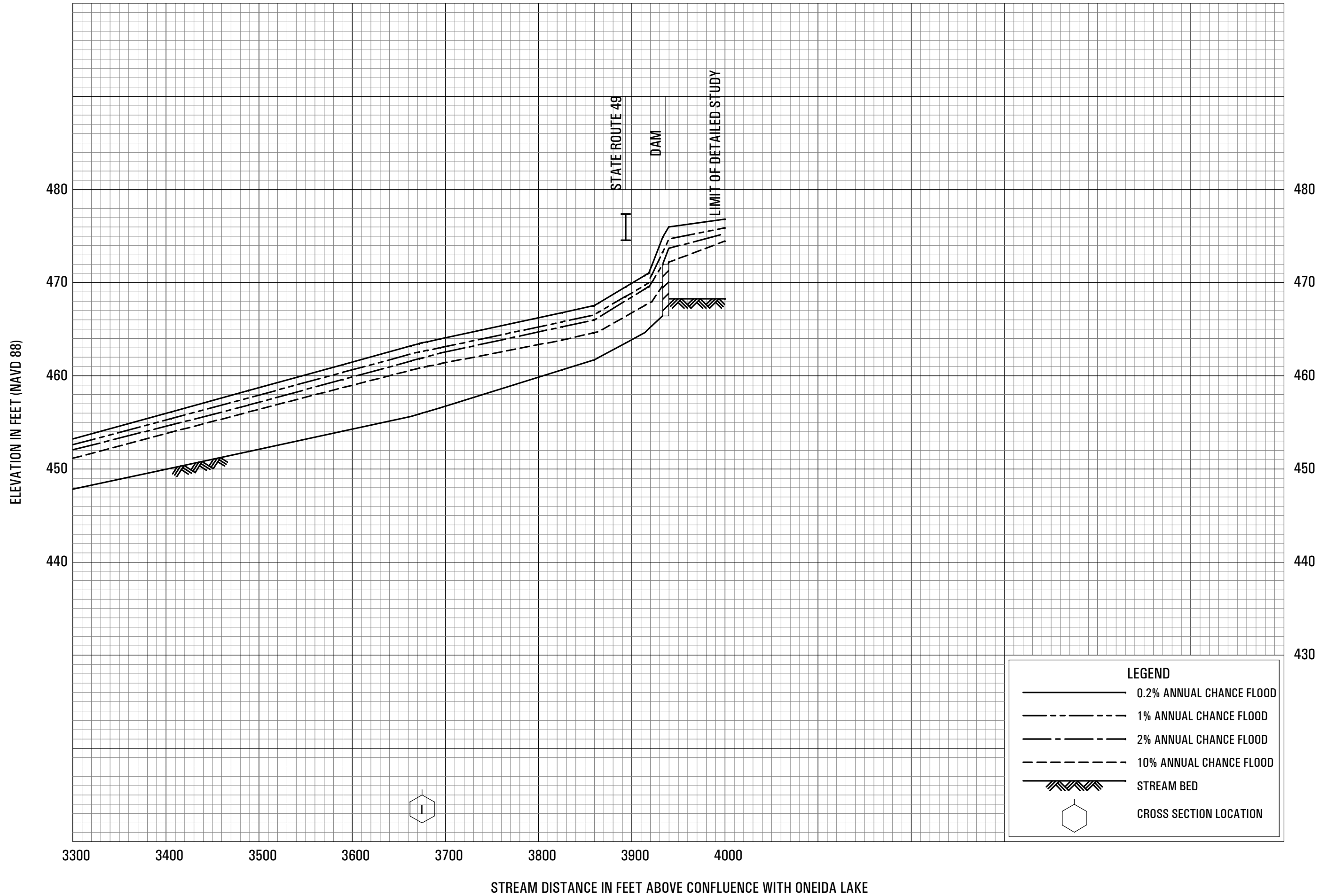


FLOOD PROFILES

MURRAY BROOK

FEDERAL EMERGENCY MANAGEMENT AGENCY

ONEIDA COUNTY, NY
(ALL JURISDICTIONS)

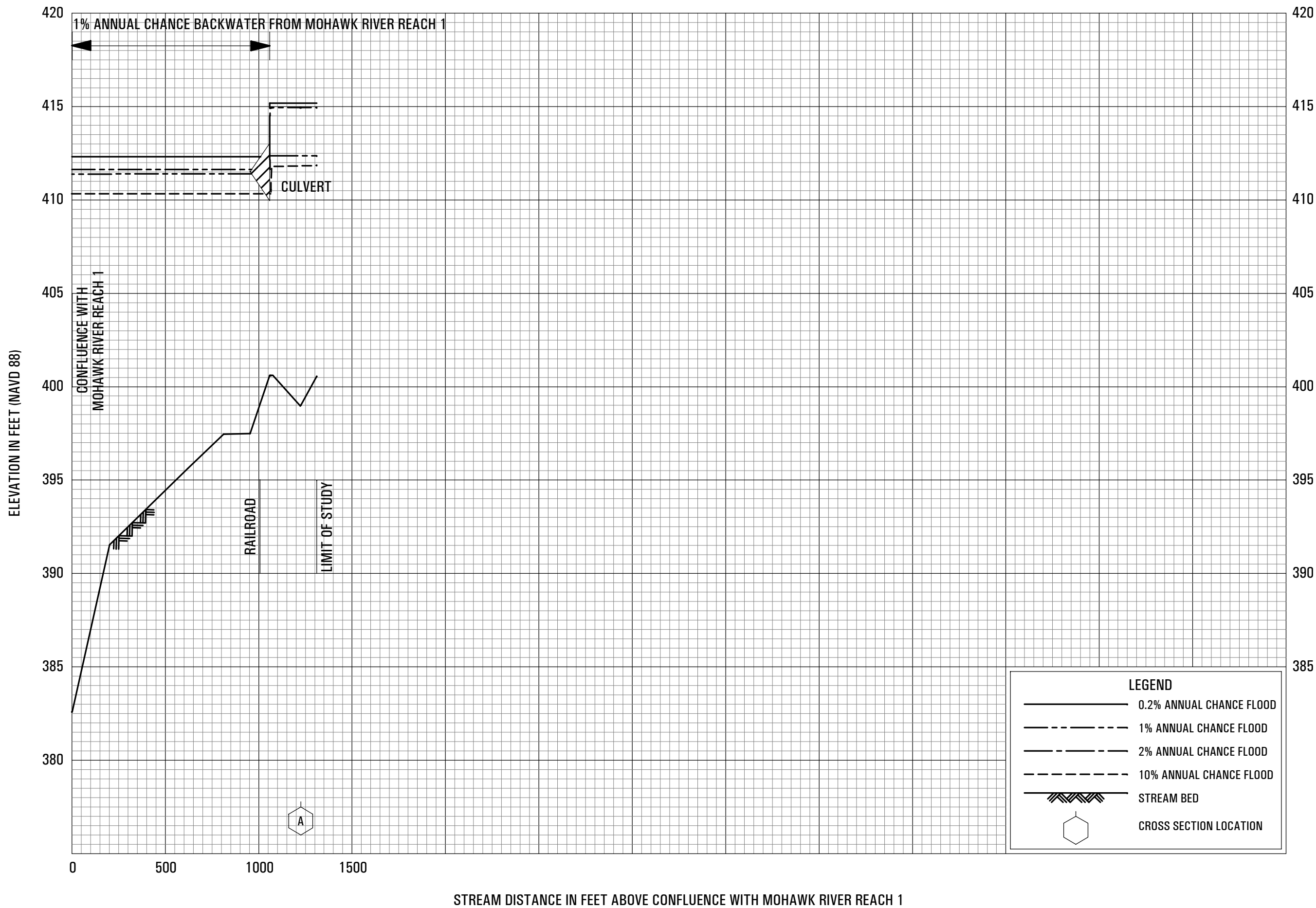


FLOOD PROFILES

MURRAY BROOK

FEDERAL EMERGENCY MANAGEMENT AGENCY

ONEIDA COUNTY, NY
(ALL JURISDICTIONS)

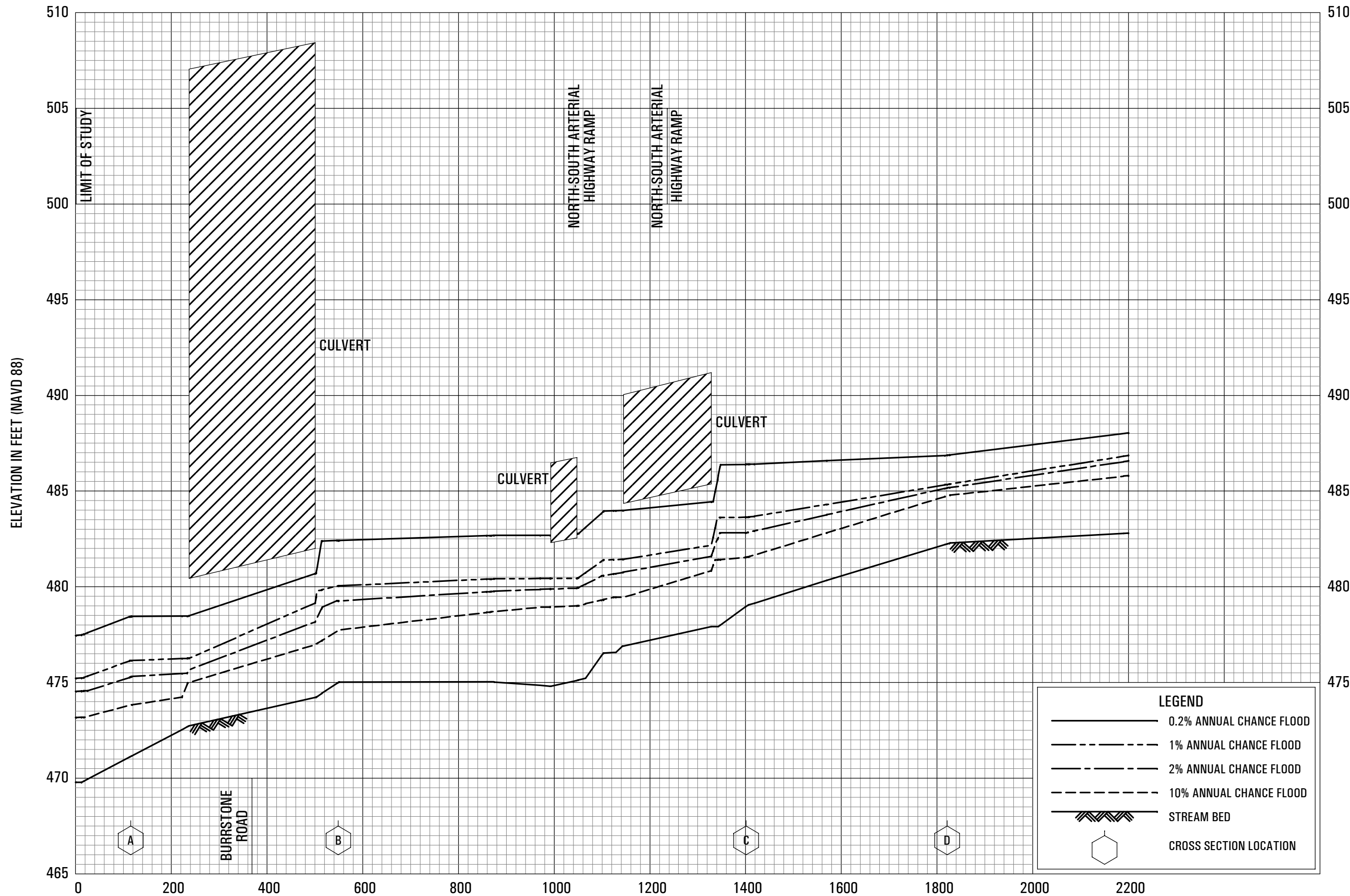


FLOOD PROFILES

NAIL CREEK REACH 1

FEDERAL EMERGENCY MANAGEMENT AGENCY

ONEIDA COUNTY, NY
(ALL JURISDICTIONS)

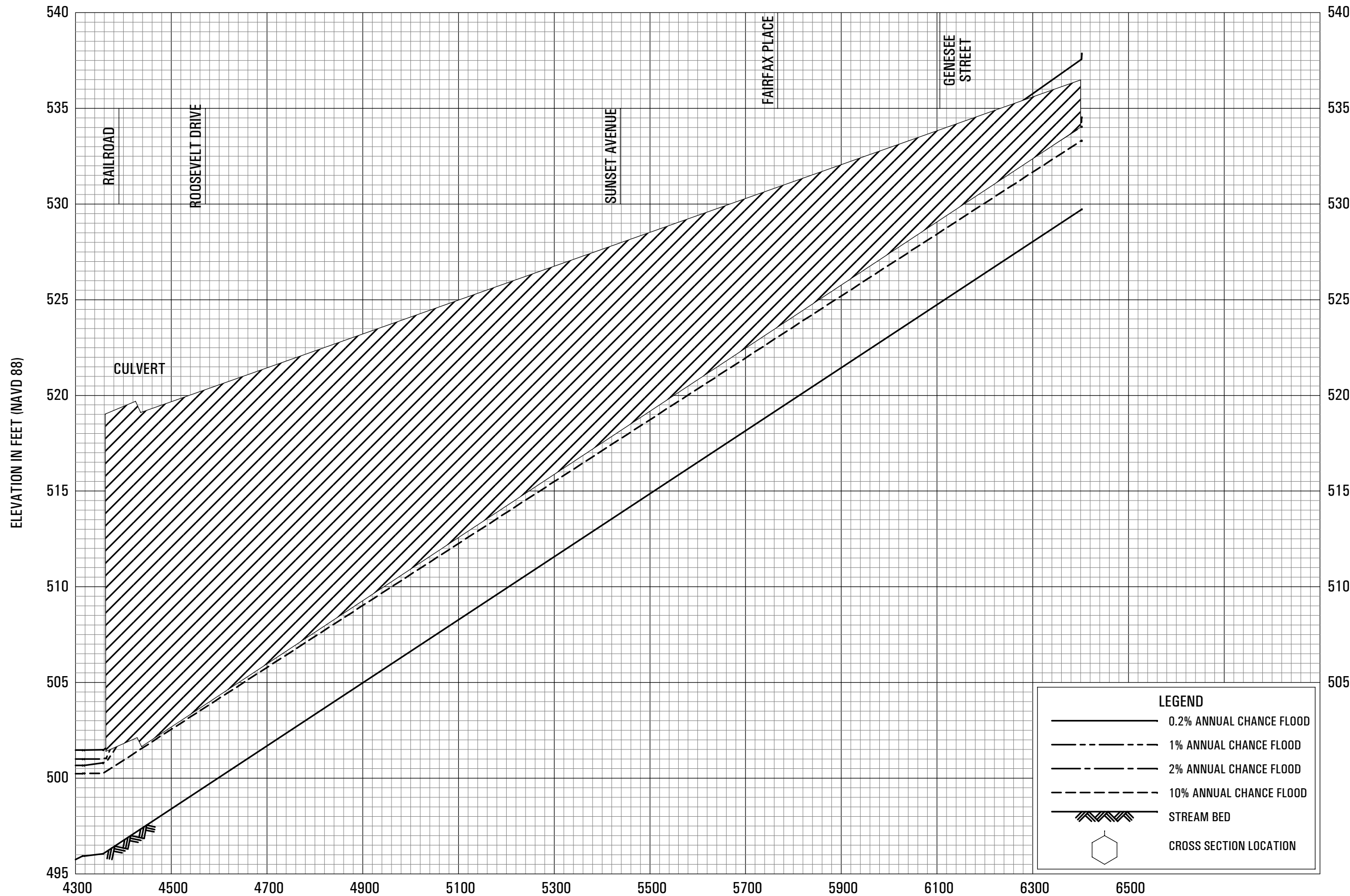


STREAM DISTANCE IN FEET ABOVE LIMIT OF DETAILED STUDY*
 *LIMIT OF DETAILED STUDY IS APPROXIMATELY 368 FEET DOWNSTREAM OF BURRSTONE ROAD

FLOOD PROFILES
 NAIL CREEK REACH 2

FEDERAL EMERGENCY MANAGEMENT AGENCY
 ONEIDA COUNTY, NY
 (ALL JURISDICTIONS)

109P



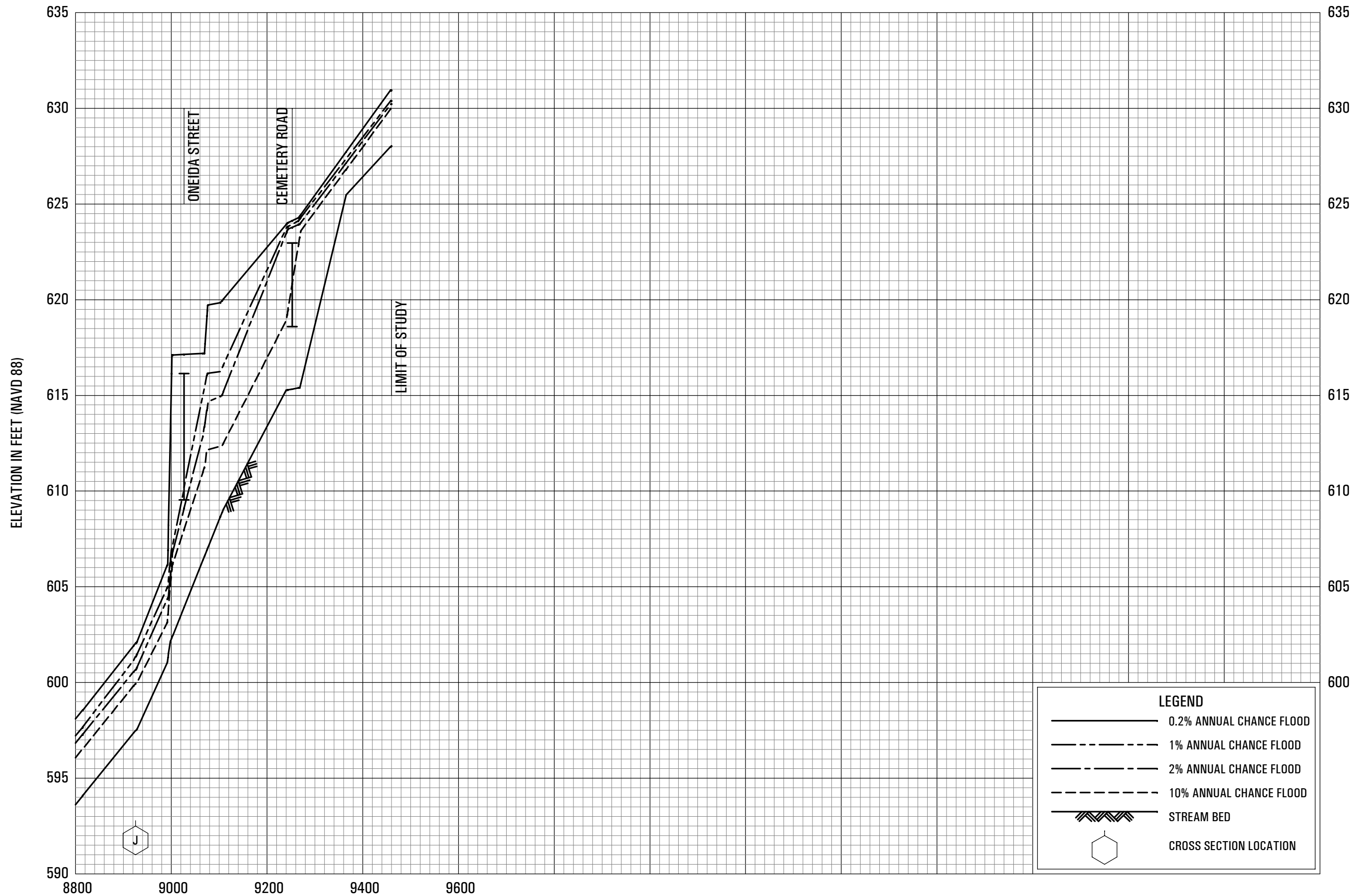
STREAM DISTANCE IN FEET ABOVE LIMIT OF DETAILED STUDY*
 *LIMIT OF DETAILED STUDY IS APPROXIMATELY 368 FEET DOWNSTREAM OF BURRSTONE ROAD

LEGEND

- 0.2% ANNUAL CHANCE FLOOD
- - - 1% ANNUAL CHANCE FLOOD
- · - · 2% ANNUAL CHANCE FLOOD
- · · · 10% ANNUAL CHANCE FLOOD
- ▨ STREAM BED
- ⬡ CROSS SECTION LOCATION

FLOOD PROFILES
 NAIL CREEK REACH 2

FEDERAL EMERGENCY MANAGEMENT AGENCY
 ONEIDA COUNTY, NY
 (ALL JURISDICTIONS)



STREAM DISTANCE IN FEET ABOVE LIMIT OF DETAILED STUDY*
 *LIMIT OF DETAILED STUDY IS APPROXIMATELY 368 FEET DOWNSTREAM OF BURRSTONE ROAD

FEDERAL EMERGENCY MANAGEMENT AGENCY
ONEIDA COUNTY, NY
 (ALL JURISDICTIONS)

FLOOD PROFILES
 NAIL CREEK REACH 2