

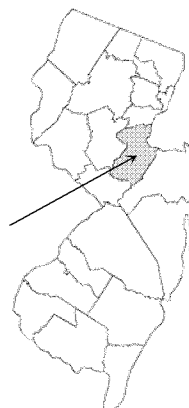
# FLOOD INSURANCE STUDY

VOLUME 3 OF 3



## MIDDLESEX COUNTY, NEW JERSEY (ALL JURISDICTIONS)

Middlesex County



COMMUNITY NAME	COMMUNITY NUMBER	COMMUNITY NAME	COMMUNITY NUMBER
CARTERET, BOROUGH OF	340257	NORTH BRUNSWICK, TOWNSHIP OF	340271
CRANBURY, TOWNSHIP OF	340258	OLD BRIDGE, TOWNSHIP OF	340265
DUNELLEN, BOROUGH OF	340259	PERTH AMBOY, CITY OF	340272
EAST BRUNSWICK, TOWNSHIP OF	340260	PISCATAWAY, TOWNSHIP OF	340274
EDISON, TOWNSHIP OF	340261	PLAINSBORO, TOWNSHIP OF	340275
HELMETTA, BOROUGH OF	340262	SAYREVILLE, BOROUGH OF	340276
HIGHLAND PARK, BOROUGH OF	340263	SOUTH AMBOY, CITY OF	340277
JAMESBURG, BOROUGH OF	340264	SOUTH BRUNSWICK, TOWNSHIP OF	340278
METUCHEN, BOROUGH OF	340266	SOUTH PLAINFIELD, BOROUGH OF	340279
MIDDLESEX, BOROUGH OF	345305	SOUTH RIVER, BOROUGH OF	340280
MILLTOWN, BOROUGH OF	340268	SPOTSWOOD, BOROUGH OF	340282
MONROE, TOWNSHIP OF	340269	WOODBIDGE, TOWNSHIP OF	345331
NEW BRUNSWICK, CITY OF	340270		

EFFECTIVE:  
JULY 6, 2010



Federal Emergency Management Agency

COMMUNITY NUMBER – 34023CV003A

NOTICE TO  
FLOOD INSURANCE STUDY USERS

Communities participating in the National Flood Insurance Program have established repositories of flood hazard data for floodplain management and flood insurance purposes. This Flood Insurance Study (FIS) may not contain all data available within the repository. It is advisable to contact the community repository for any additional data.

Part or all of this FIS may be revised and republished at any time. In addition, part of this FIS may be revised by the Letter of Map Revision process, which does not involve republication or redistribution of the FIS. It is, therefore, the responsibility of the user to consult with community officials and to check the community repository to obtain the most current FIS components.

Initial Countywide FIS Effective Date: July 6, 2010

Revised Countywide FIS Date:

## TABLE OF CONTENTS – Volume 1

	<u>Page</u>
1.0 <u>INTRODUCTION</u>	1
1.1 Purpose of Study	1
1.2 Authority and Acknowledgments	1
1.3 Coordination	9
2.0 <u>AREA STUDIED</u>	10
2.1 Scope of Study	10
2.2 Community Description	18
2.3 Principal Flood Problems	19
2.4 Flood Protection Measures	23
3.0 <u>ENGINEERING METHODS</u>	26
3.1 Hydrologic Analyses	26
3.2 Hydraulic Analyses	49
3.3 Coastal Analysis	62
3.4 Vertical Datum	75
4.0 <u>FLOODPLAIN MANAGEMENT APPLICATIONS</u>	76
4.1 Floodplain Boundaries	76
4.2 Floodways	77
5.0 <u>INSURANCE APPLICATIONS</u>	153
6.0 <u>FLOOD INSURANCE RATE MAP</u>	155
7.0 <u>OTHER STUDIES</u>	155
8.0 <u>LOCATION OF DATA</u>	155
9.0 <u>BIBLIOGRAPHY AND REFERENCES</u>	159

## TABLE OF CONTENTS – Volume 1 - continued

	<u>Page</u>
<u>FIGURES</u>	
Figure 1 - Transect Location Map	70
Figure 2 - Transect Schematic	74
Figure 3 - Floodway Schematic	153

<u>TABLES</u>	
Table 1 - Initial and Final CCO Meetings	9
Table 2 - Flooding Sources Studied by Detailed Methods	10-11
Table 3 - Stream Name Changes	11-12
Table 4 – Model Dates for Riverine Flooding Sources	12-16
Table 5 - Scope of Revision	16
Table 6 - Letters of Map Correction	17-18
Table 7 - Summary of Discharges	33-49
Table 8 - Manning’s “n” Values	59-61
Table 9 - Parameter Values for Surge Elevations	65
Table 10 - Transect Descriptions	69, 71-73
Table 11 - Summary of Stillwater Elevations	74-75
Table 12 - Floodway Data	79-152
Table 13 - Community Map History	156-158



## TABLE OF CONTENTS – Volume 1 - continued

### EXHIBITS

Exhibit 1 - Flood Profiles	
Ambrose Brook	Panels 01P–15P
Barclay Brook	Panels 16P–19P
Barclay’s Brook	Panel 20P–22P
Beaverdam Brook	Panel 23P–25P
Bee Brook	Panel 26P
Bentley’s Brook	Panel 27P
Bog Brook	Panel 28P
Bonhamtown Brook	Panel 29P
Bonygutt Brook	Panels 30P–32P
Bound Brook	Panels 33P–40P
Boundary Branch Mill Brook No. 1	Panels 41P–42P
Carters Brook	Panels 43P–48P
Cedar Brook No. 1	Panels 49P–53P
Cedar Brook No. 2	Panels 54P–55P
Cedar Brook No. 3	Panels 56P–57P

## TABLE OF CONTENTS – Volume 2

### EXHIBITS - continued

Exhibit 1 - Flood Profiles - continued	
Clear Brook	Panels 58P–59P
Coppermine Brook	Panel 60P
Cow Yard Brook	Panel 61P
Cranbury Brook	Panels 62P–71P
Crossway Creek	Panels 72P–73P
Deep Run	Panels 74P–81P
Devils Brook	Panels 82P–85P
Dismal Brook	Panels 86P–87P
Diversion Channel	Panel 88P
Doty’s Brook	Panels 89P–93P
Great Ditch	Panel 94P
Green Brook	Panels 95P–97P
Heards Brook	Panels 98P–100P
Heathcote Brook	Panels 101P–106P
Heathcote Brook Branch	Panel 107P
Ireland Brook	Panels 108P–111P
Iresick Brook	Panels 112P–114P
Lawrence Brook	Panels 115P–121P
Mae Brook	Panels 122P–124P
Manalapan Brook	Panels 125P–130P
Matawan Creek	Panel 131P
Matchaponix Brook	Panels 132P–135P

TABLE OF CONTENTS – Volume 2 - continued

EXHIBITS - continued

Exhibit 1 - Flood Profiles - continued

Mile Run	Panels 136P–139P
Mill Brook No. 1	Panels 140P–141P
Mill Brook No. 2	Panel 142P
Millstone River	Panels 143P–151P
Oakeys Brook	Panels 152P–156P

TABLE OF CONTENTS – Volume 3

EXHIBITS - continued

Exhibit 1 - Flood Profiles - continued

Parkway Branch	Panels 157P–158P
Pumpkin Patch Brook	Panels 159P–160P
Rahway River	Panels 161P–163P
Raritan River	Panels 164P–171P
Robinsons Branch	Panels 172P–173P
Robinsons Branch Tributary	Panel 174P
Sawmill Brook No. 1	Panels 175P–179P
Sawmill Brook No. 2	Panel 180P
Shallow Brook	Panels 181P–184P
Six Mile Run	Panels 185P–186P
Six Mile Run Branch	Panels 187P–188P
South Branch Rahway River	Panels 189P–192P
South River	Panels 193P–196P
Spa Spring Creek	Panels 197P–198P
Stream 14-14-2-2	Panels 199P–202P
Stream 14-14-2-3	Panels 203P–205P
Sucker Brook	Panels 206P–207P
Switzgable Brook	Panel 208P
Ten Mile Run	Panels 209P–210P
Tennents Brook	Panels 211P–214P
Tributary A to Lawrence Brook	Panel 215P
Tributary No. 1 to Sucker Brook	Panel 216P
Tributary No. 1 to Ten Mile Run	Panels 217P–218P
Tributary No. 2 to Ten Mile Run	Panel 219P
Tributary to Carters Brook	Panel 220P
Tributary to Cedar Brook No. 3	Panel 221P
Tributary to Cranbury Brook	Panel 222P
Tributary to Heathcote Brook	Panels 223P–224P
Tributary to Lawrence Brook	Panel 225P
Tributary to Manalapan Brook	Panel 226P
Tributary to Mile Run	Panel 227P
Tributary to Millstone River	Panel 228P

TABLE OF CONTENTS – Volume 3 - continued

EXHIBITS - continued

Exhibit 1 - Flood Profiles - continued

Tributary to Oakeys Brook

Panel 229P

Tributary to Sawmill Brook No. 2

Panel 230P

Tributary to Six Mile Run Branch

Panels 231P–232P

West Branch Mill Brook No. 1

Panels 233P–234P

Wigwam Brook

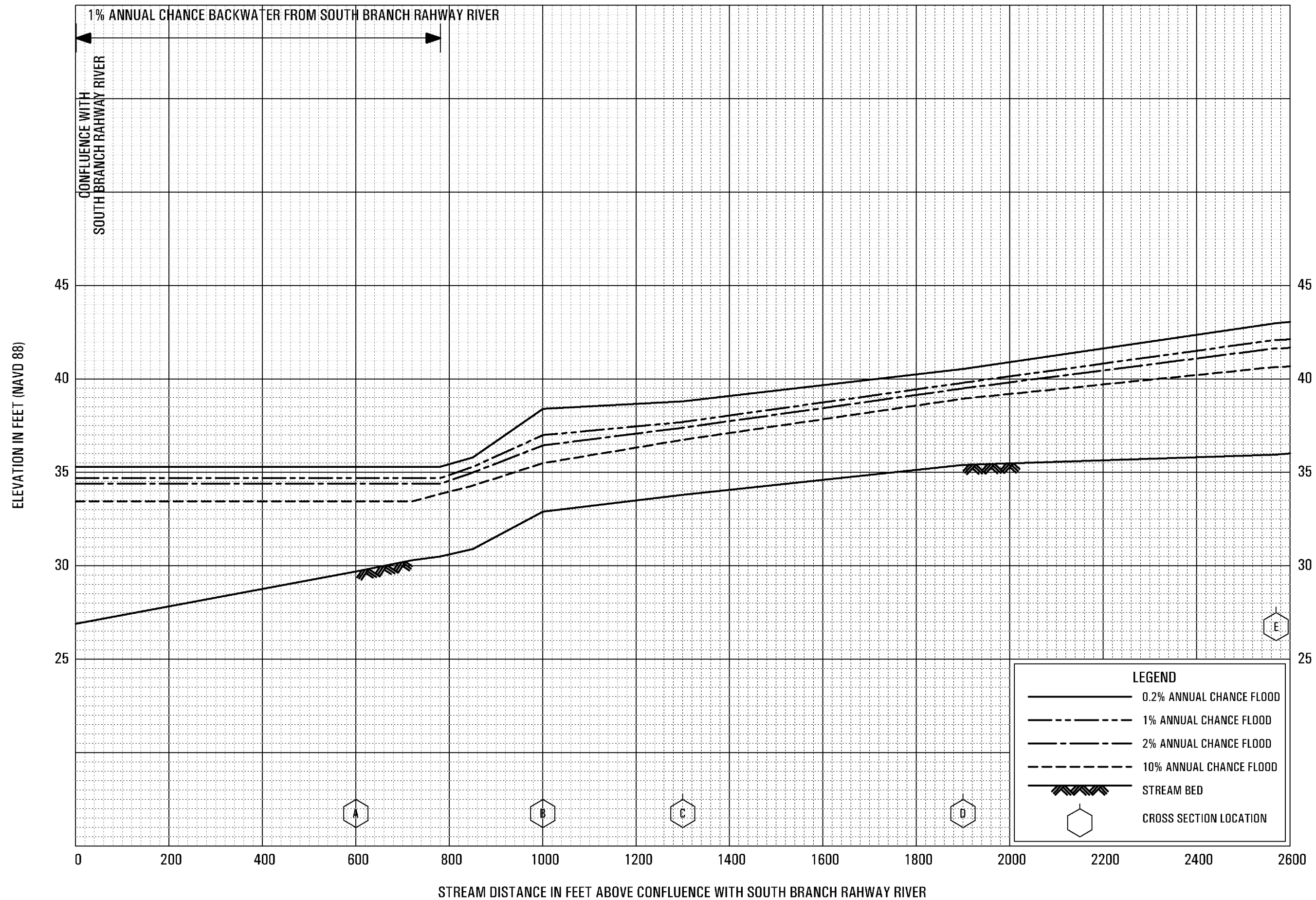
Panels 235P–237

Woodbridge River

Panels 238P–242P

Exhibit 2 - Flood Insurance Rate Map Index

Flood Insurance Rate Map

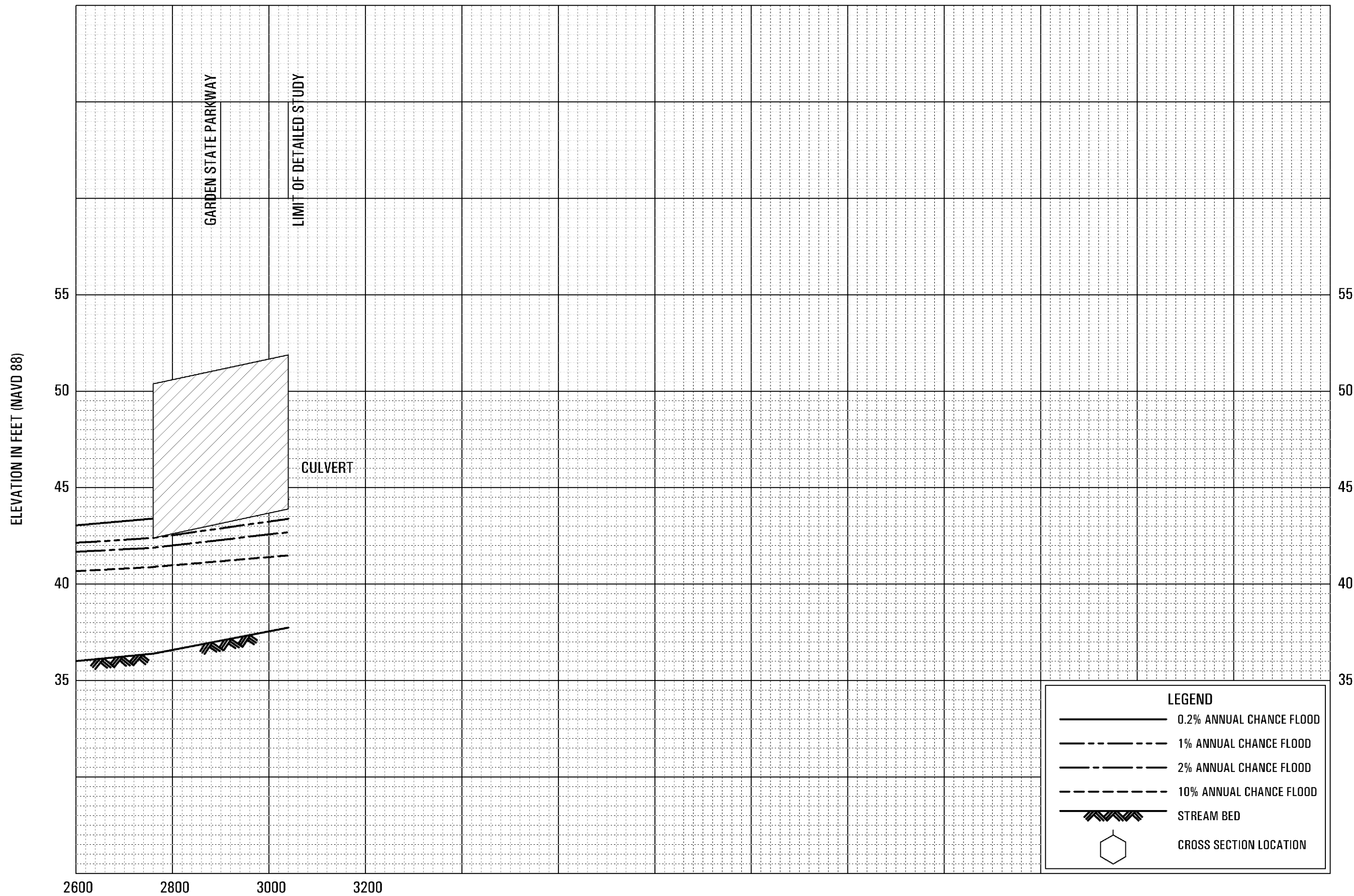


## FLOOD PROFILES

**PARKWAY BRANCH**

**FEDERAL EMERGENCY MANAGEMENT AGENCY  
MIDDLESEX COUNTY, NJ  
(ALL JURISDICTIONS)**

157P



STREAM DISTANCE IN FEET ABOVE CONFLUENCE WITH SOUTH BRANCH RAHWAY RIVER

## FLOOD PROFILES

PARKWAY BRANCH

**FEDERAL EMERGENCY MANAGEMENT AGENCY  
MIDDLESEX COUNTY, NJ  
(ALL JURISDICTIONS)**

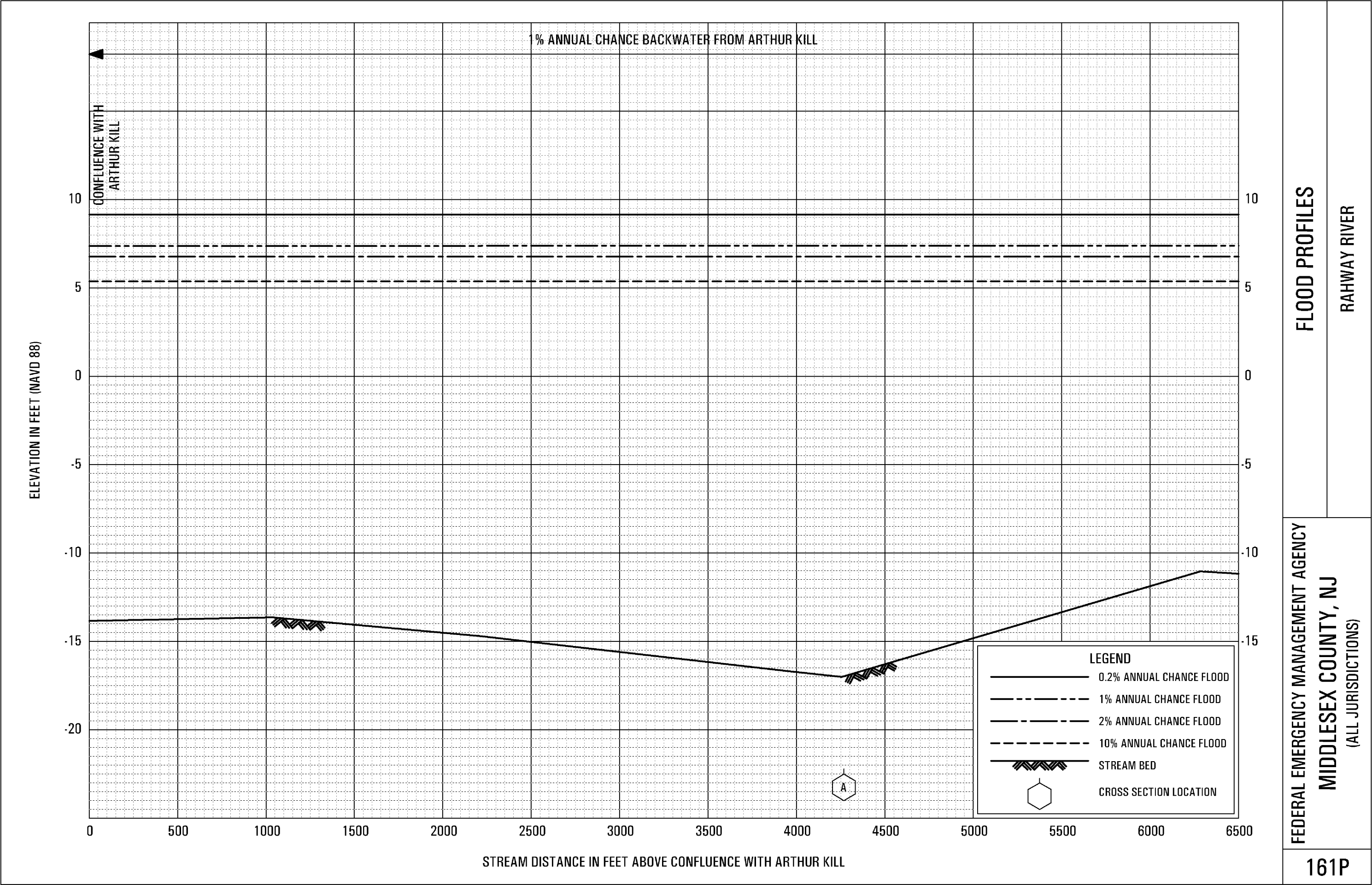
**MIDDLESEX COUNTY, NJ**

**(ALL JURISDICTIONS)**

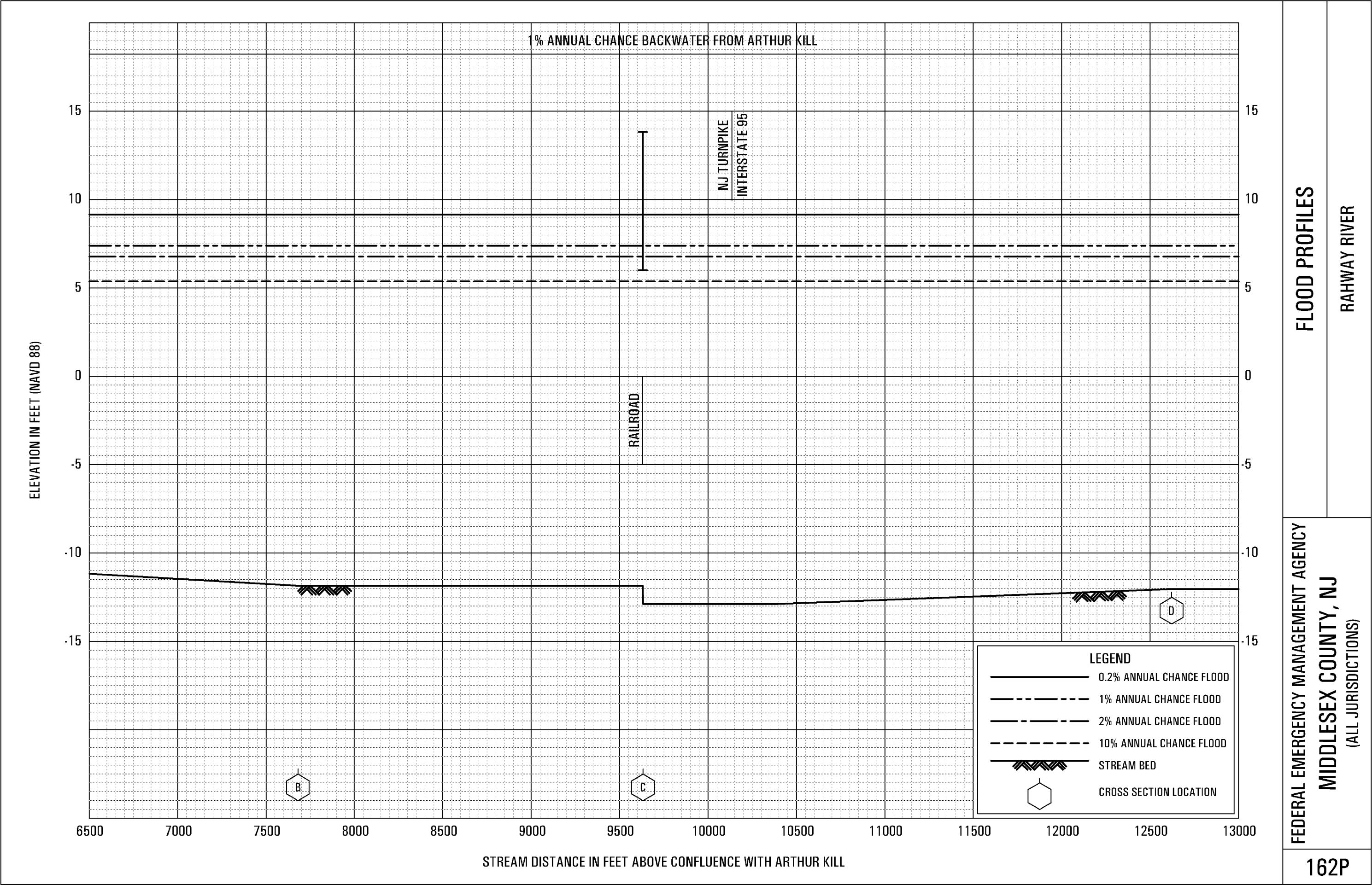
158P



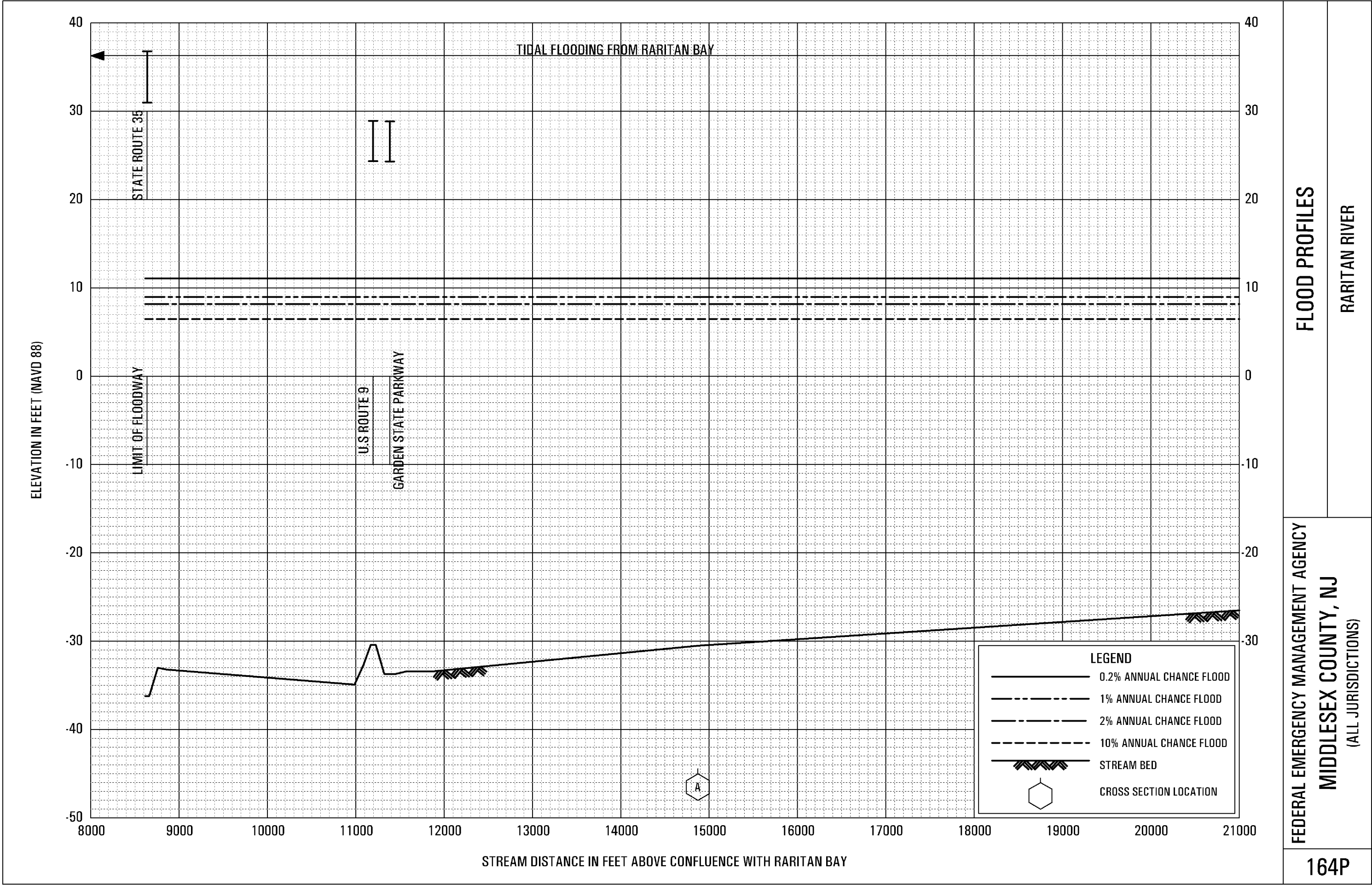


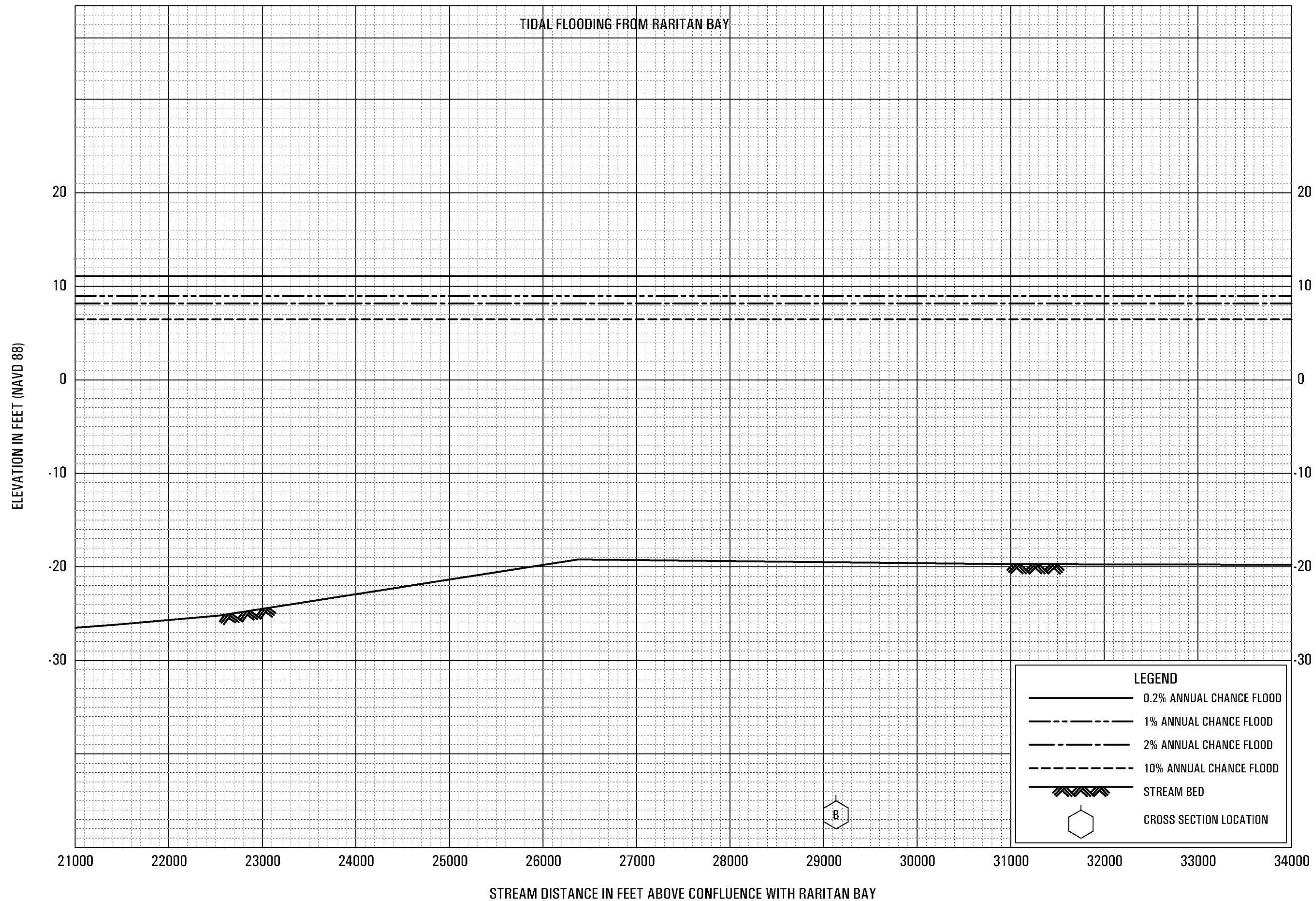












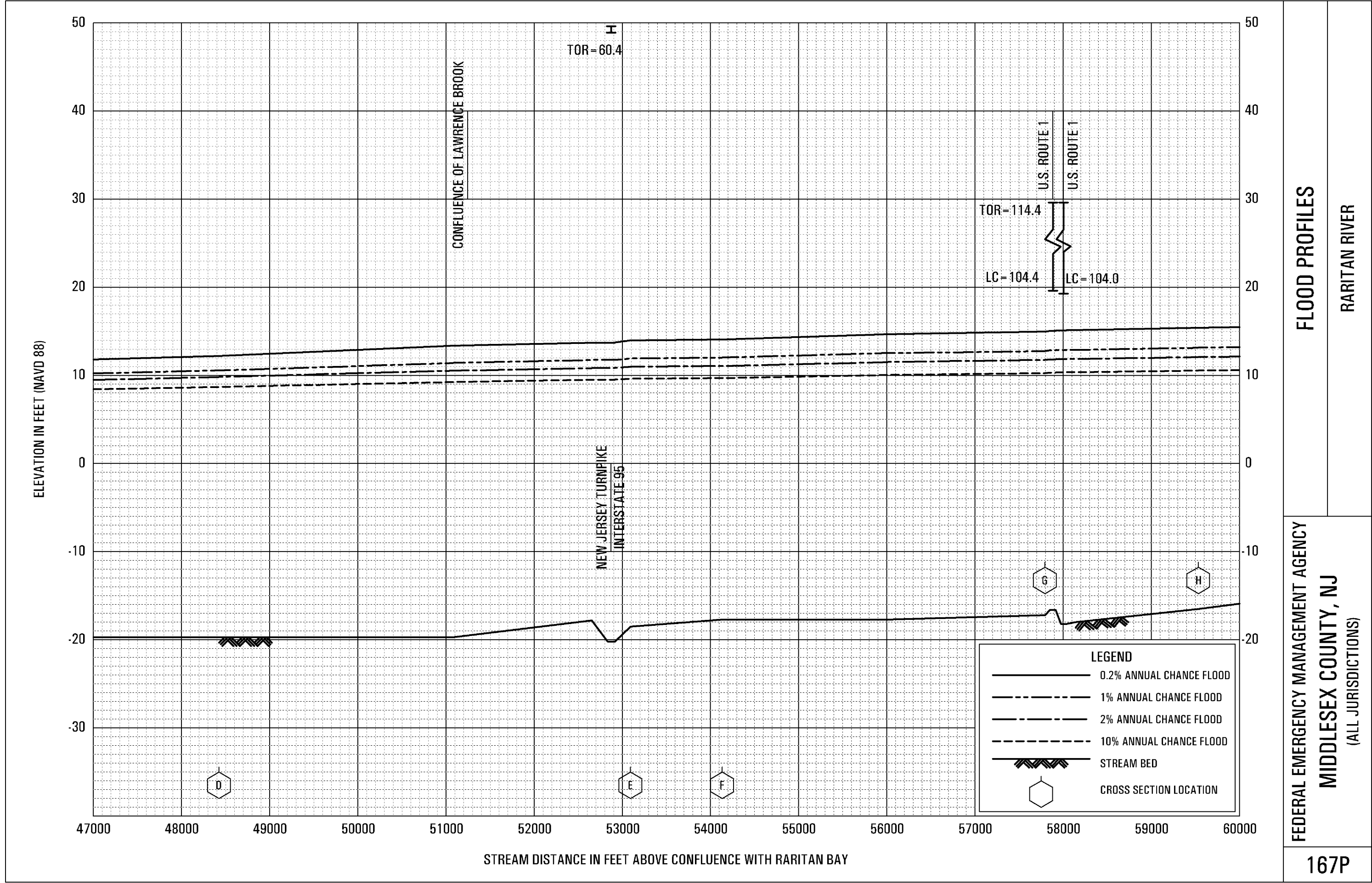
# FLOOD PROFILES

## RARITAN RIVER

**FEDERAL EMERGENCY MANAGEMENT AGENCY  
MIDDLESEX COUNTY, NJ  
(ALL JURISDICTIONS)**

165P

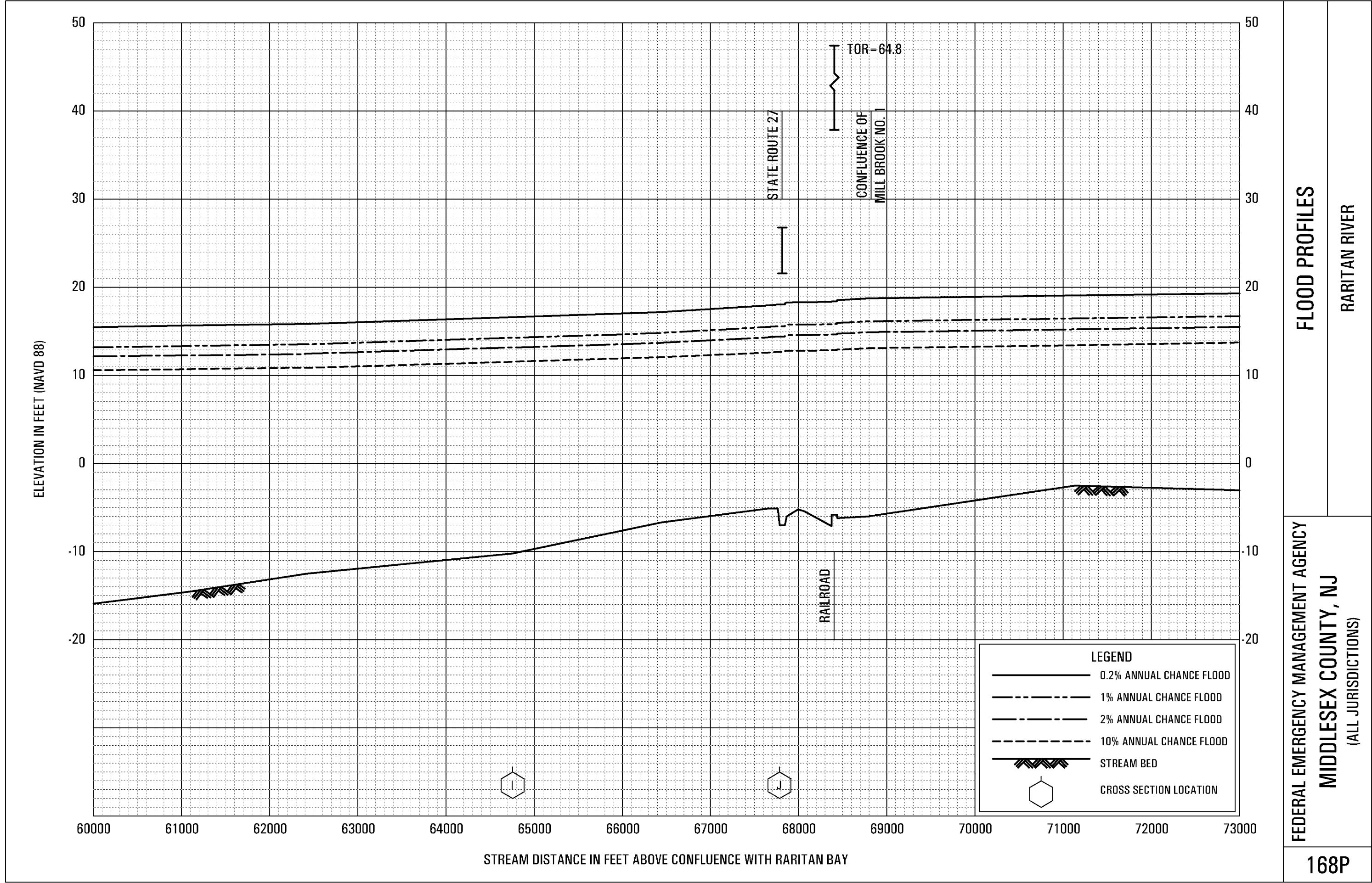


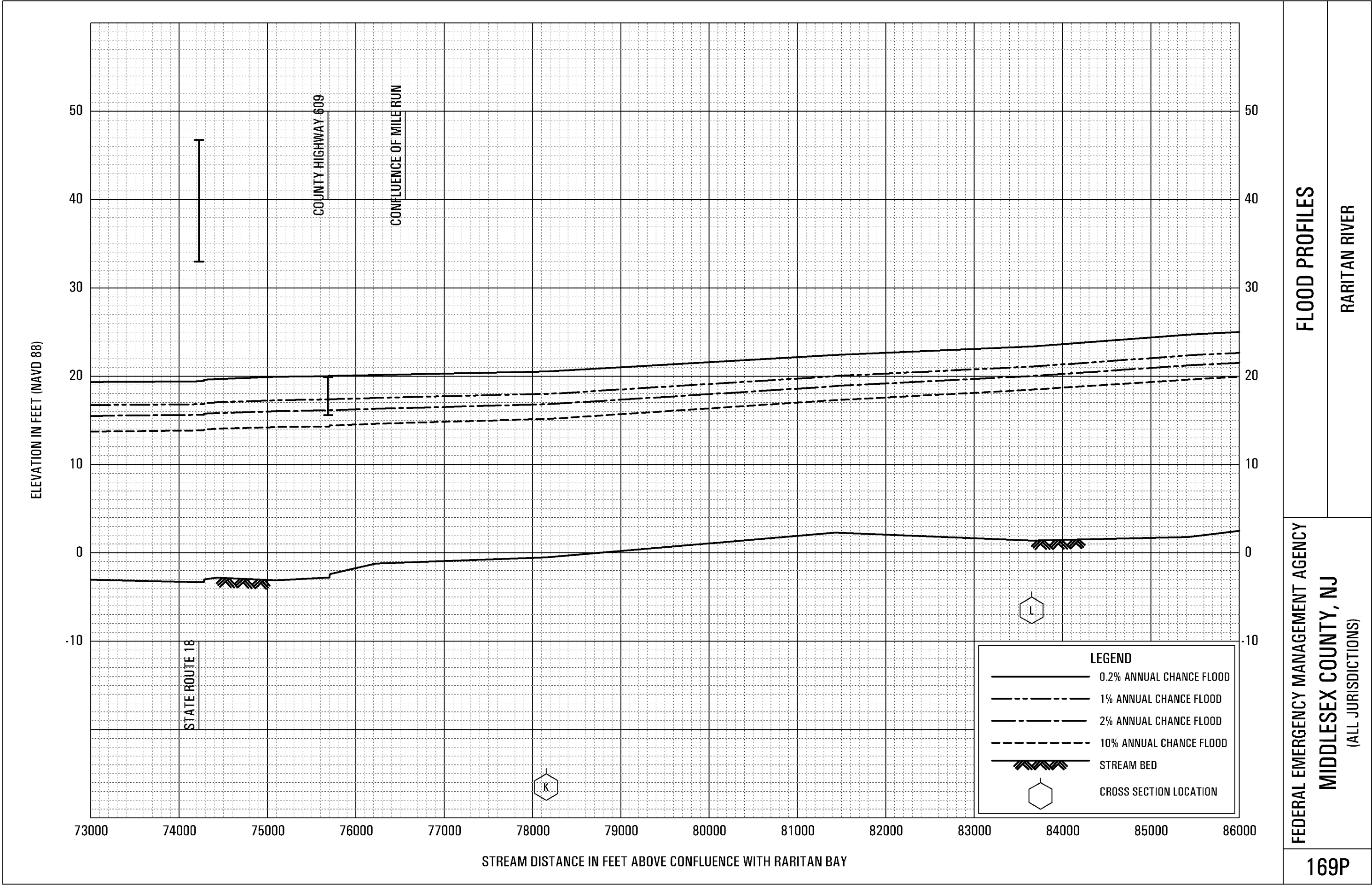


FLOOD PROFILES

RARITAN RIVER

FEDERAL EMERGENCY MANAGEMENT AGENCY  
MIDDLESEX COUNTY, NJ  
(ALL JURISDICTIONS)



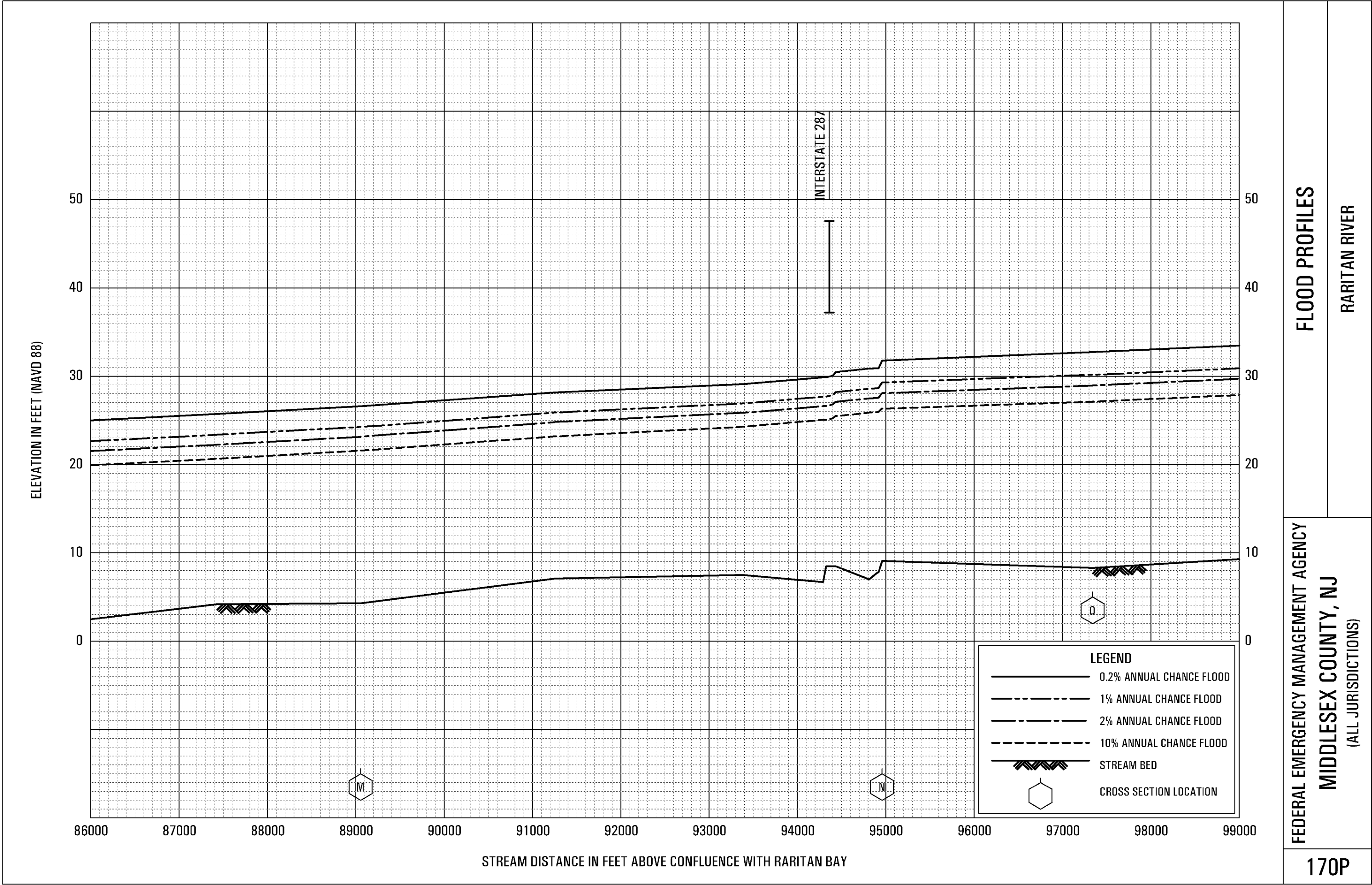


FLOOD PROFILES

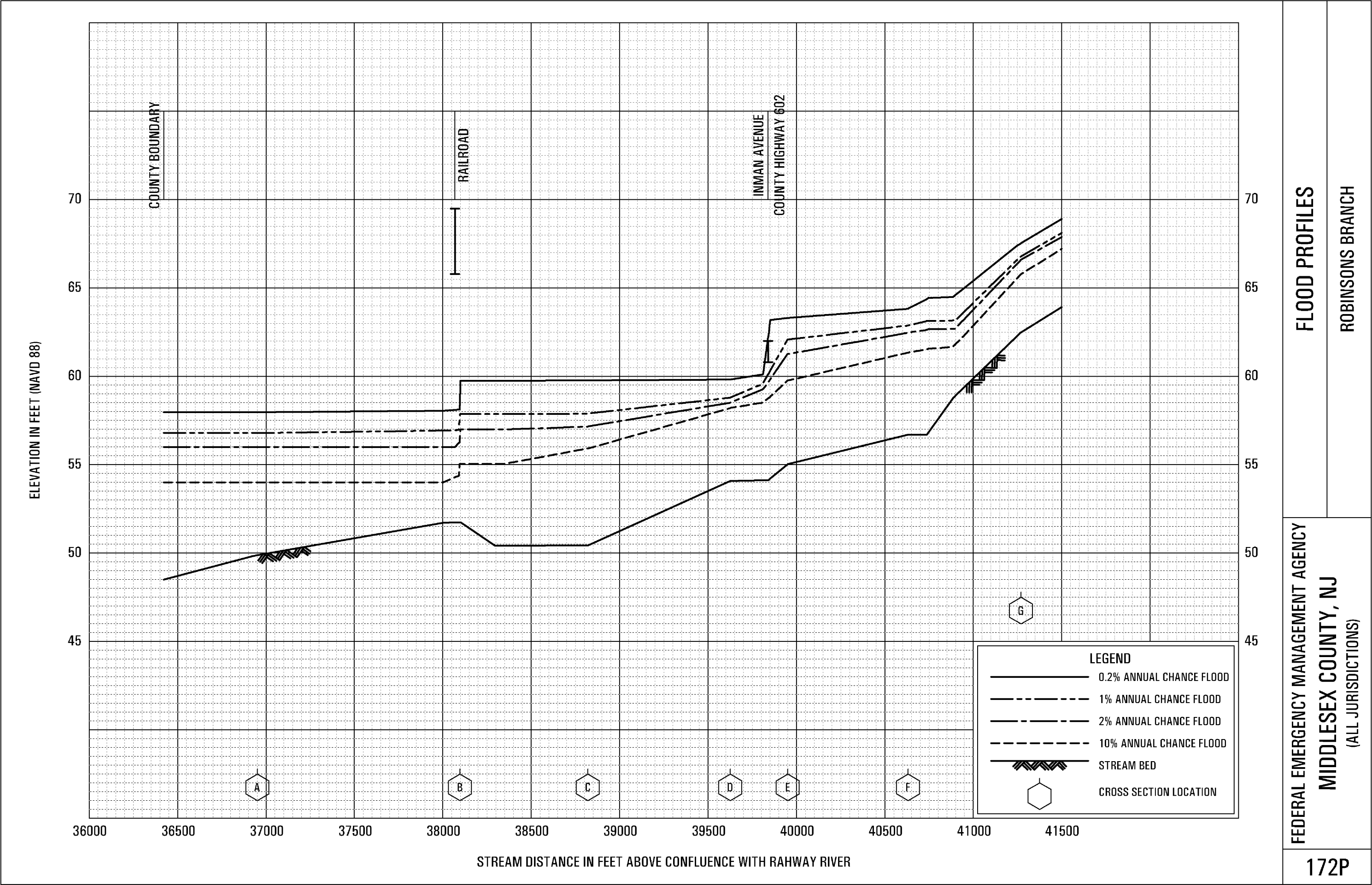
RARITAN RIVER

FEDERAL EMERGENCY MANAGEMENT AGENCY  
MIDDLESEX COUNTY, NJ  
(ALL JURISDICTIONS)









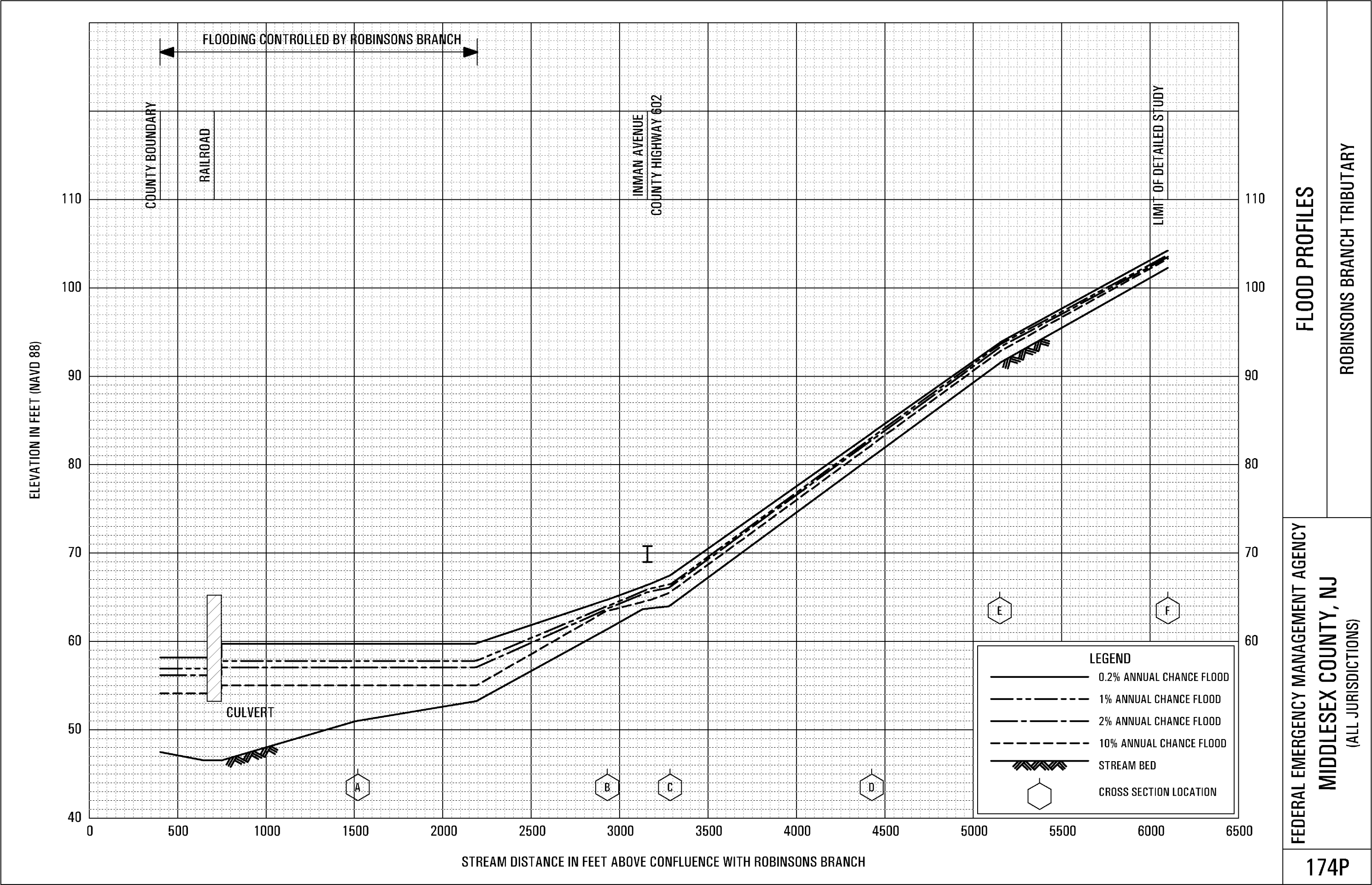
FLOOD PROFILES

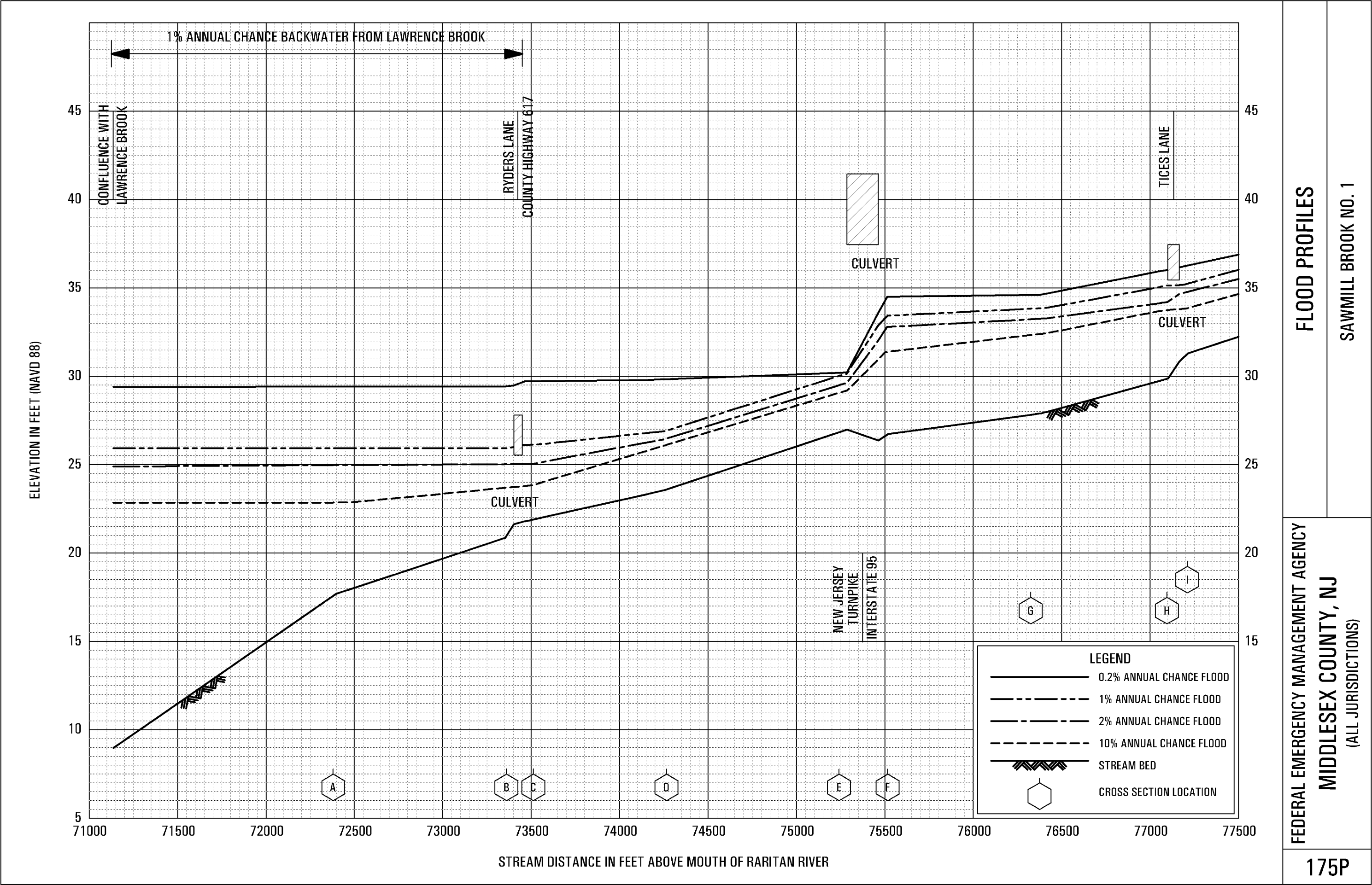
ROBINSONS BRANCH

FEDERAL EMERGENCY MANAGEMENT AGENCY

MIDDLESEX COUNTY, NJ  
(ALL JURISDICTIONS)







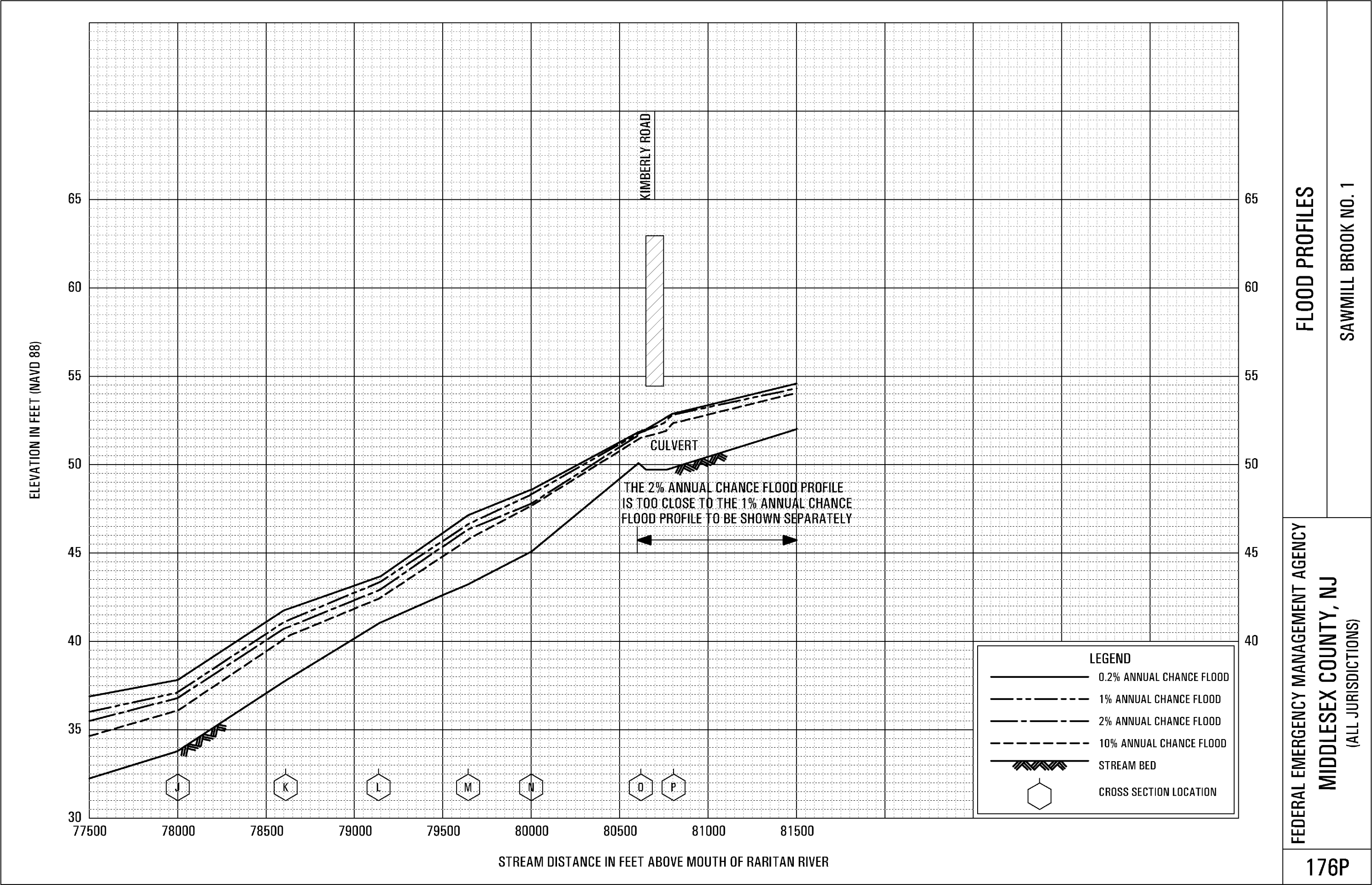
FLOOD PROFILES

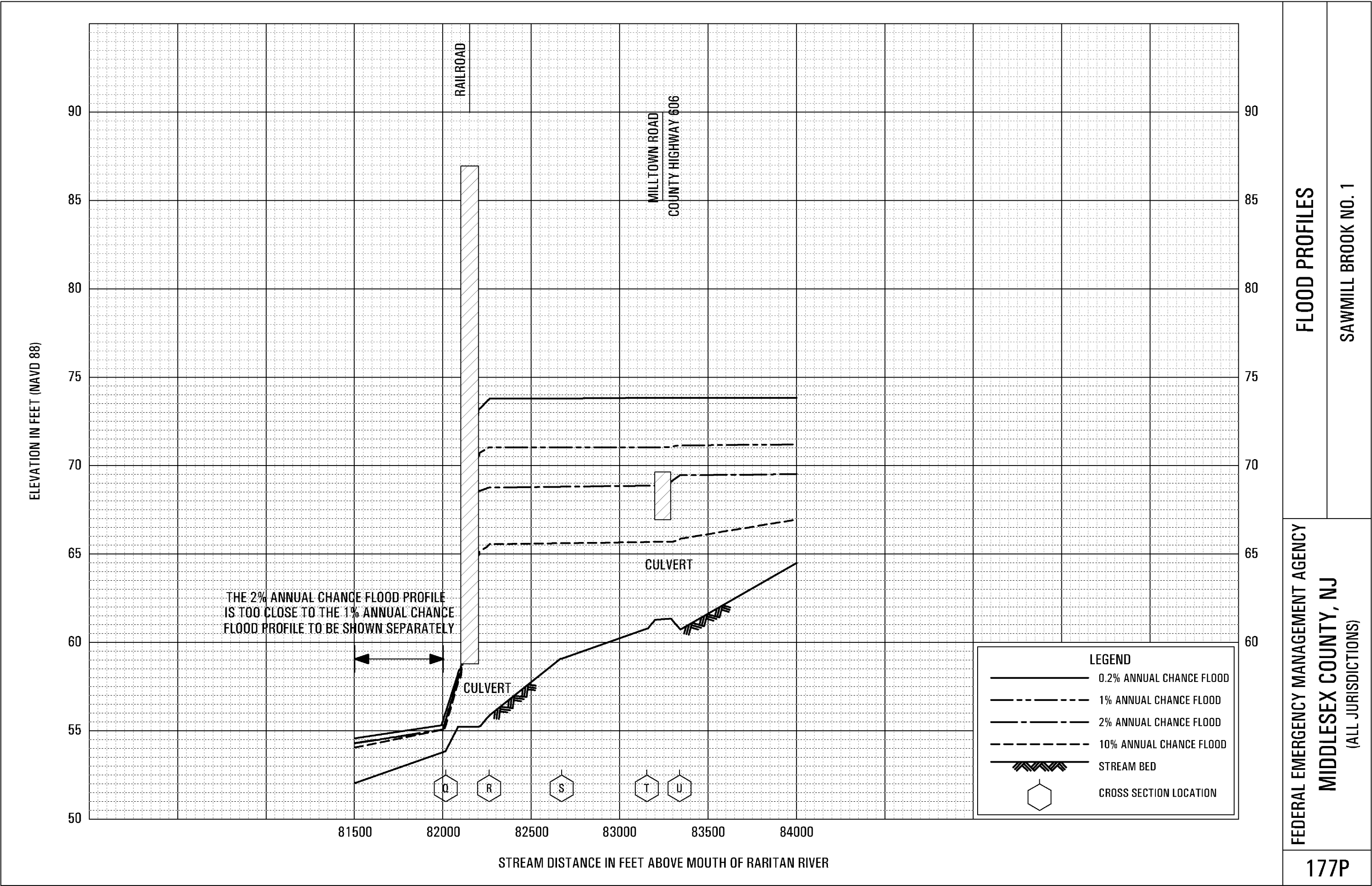
SAWMILL BROOK NO. 1

FEDERAL EMERGENCY MANAGEMENT AGENCY

MIDDLESEX COUNTY, NJ

(ALL JURISDICTIONS)





FLOOD PROFILES

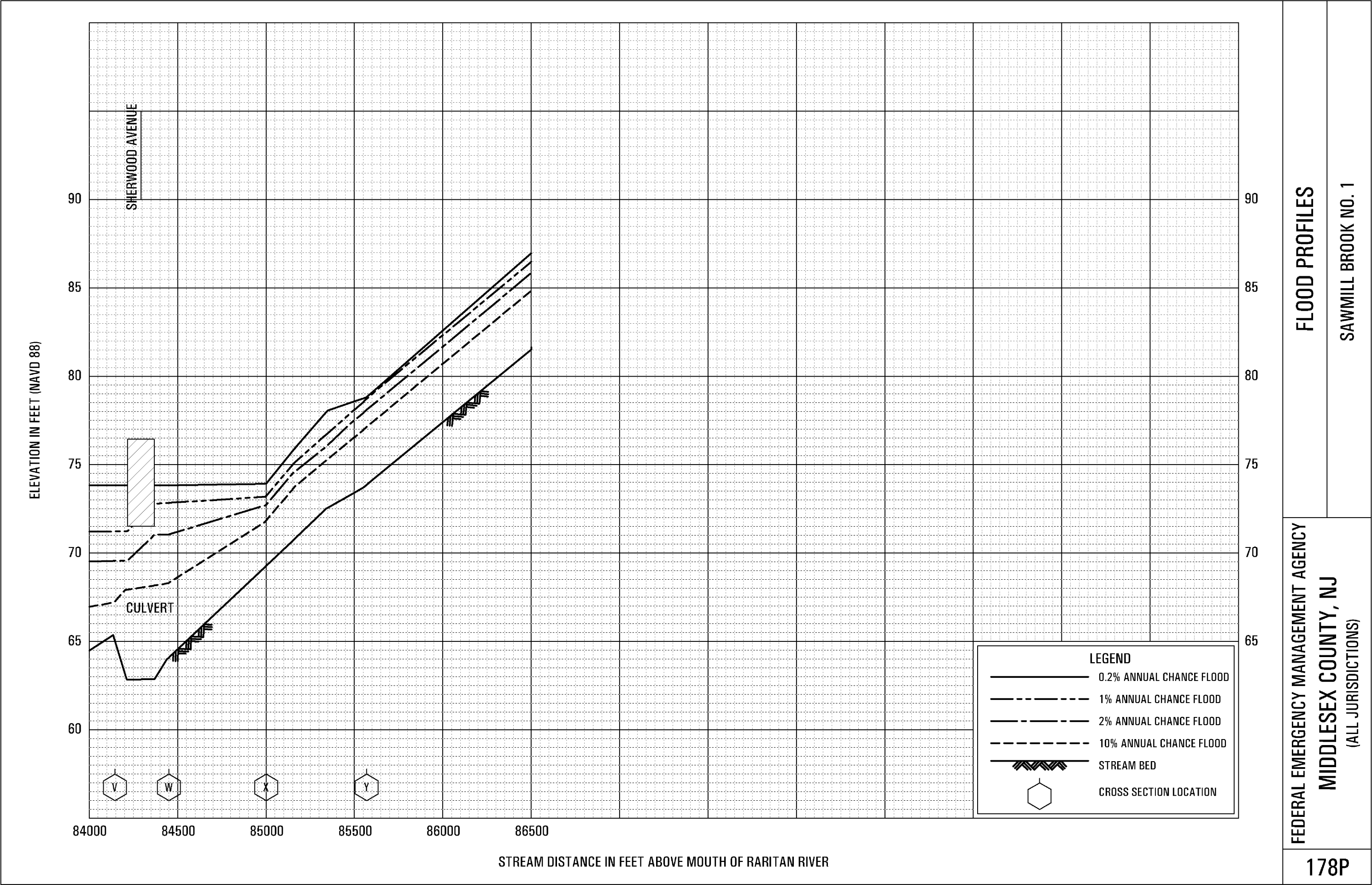
SAWMILL BROOK NO. 1

FEDERAL EMERGENCY MANAGEMENT AGENCY

MIDDLESEX COUNTY, NJ

(ALL JURISDICTIONS)

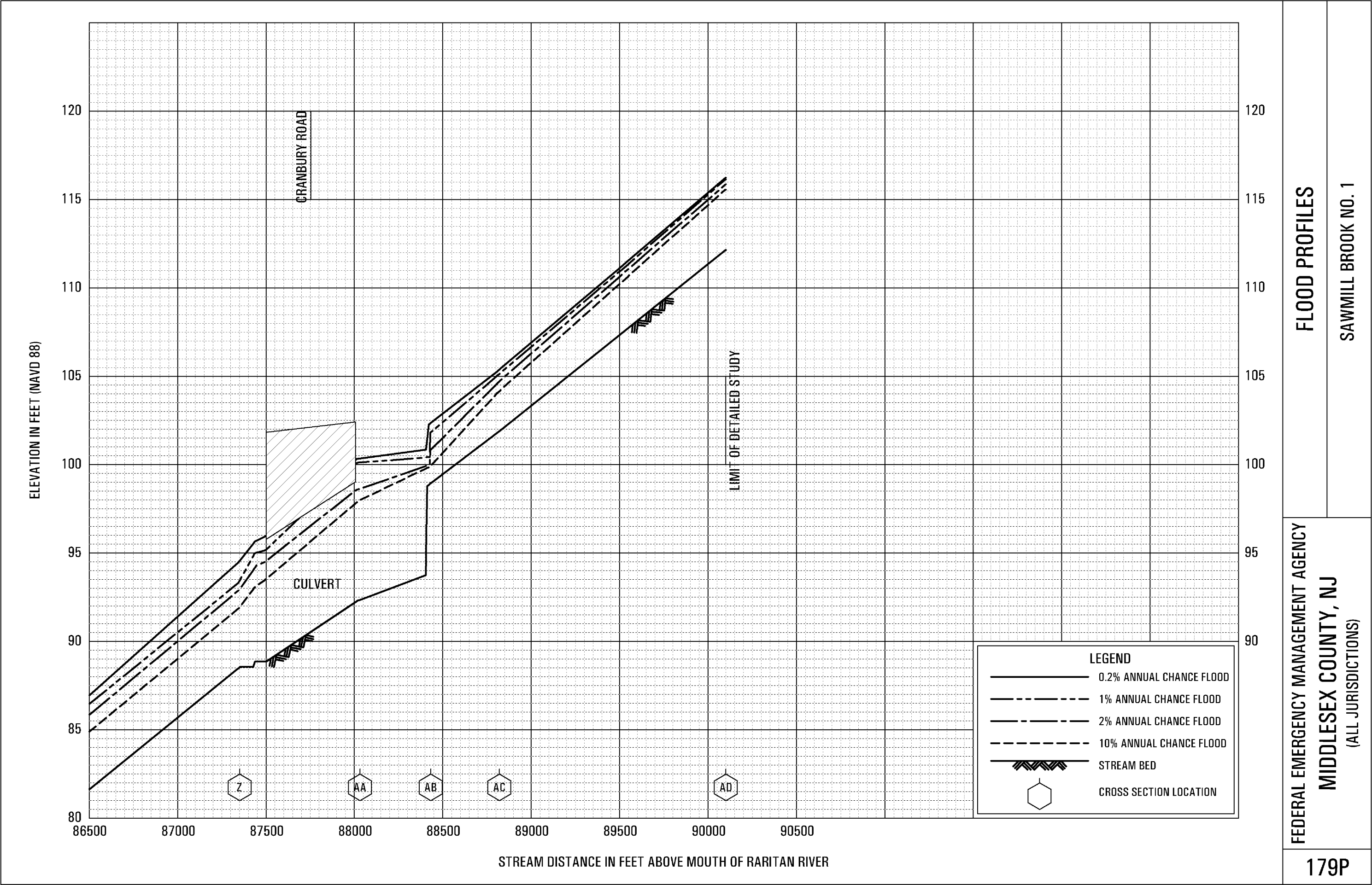




FLOOD PROFILES

SAWMILL BROOK NO. 1

FEDERAL EMERGENCY MANAGEMENT AGENCY  
MIDDLESEX COUNTY, NJ  
(ALL JURISDICTIONS)

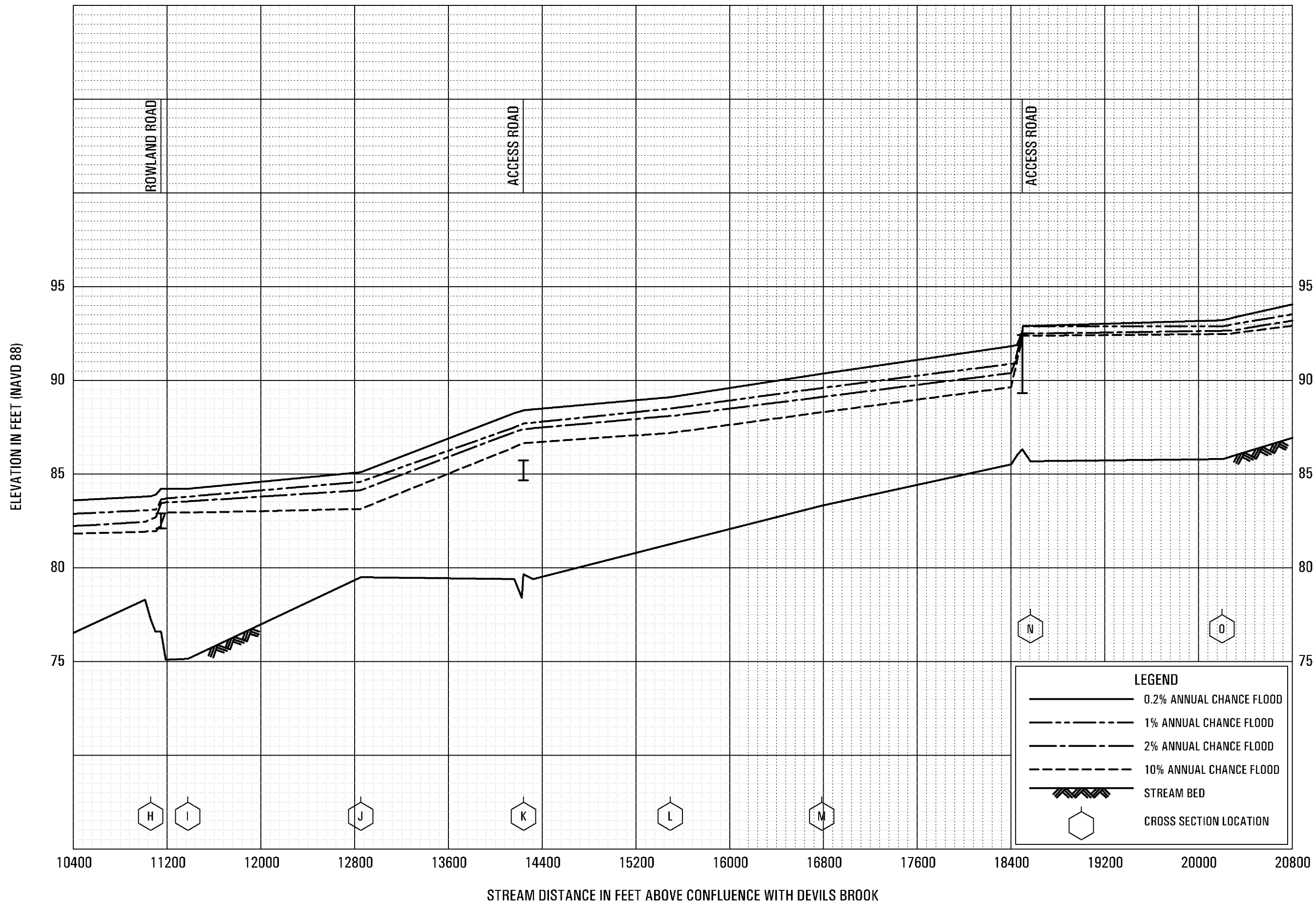


FEDERAL EMERGENCY MANAGEMENT AGENCY  
MIDDLESEX COUNTY, NJ  
(ALL JURISDICTIONS)

FLOOD PROFILES  
SAWMILL BROOK NO. 1







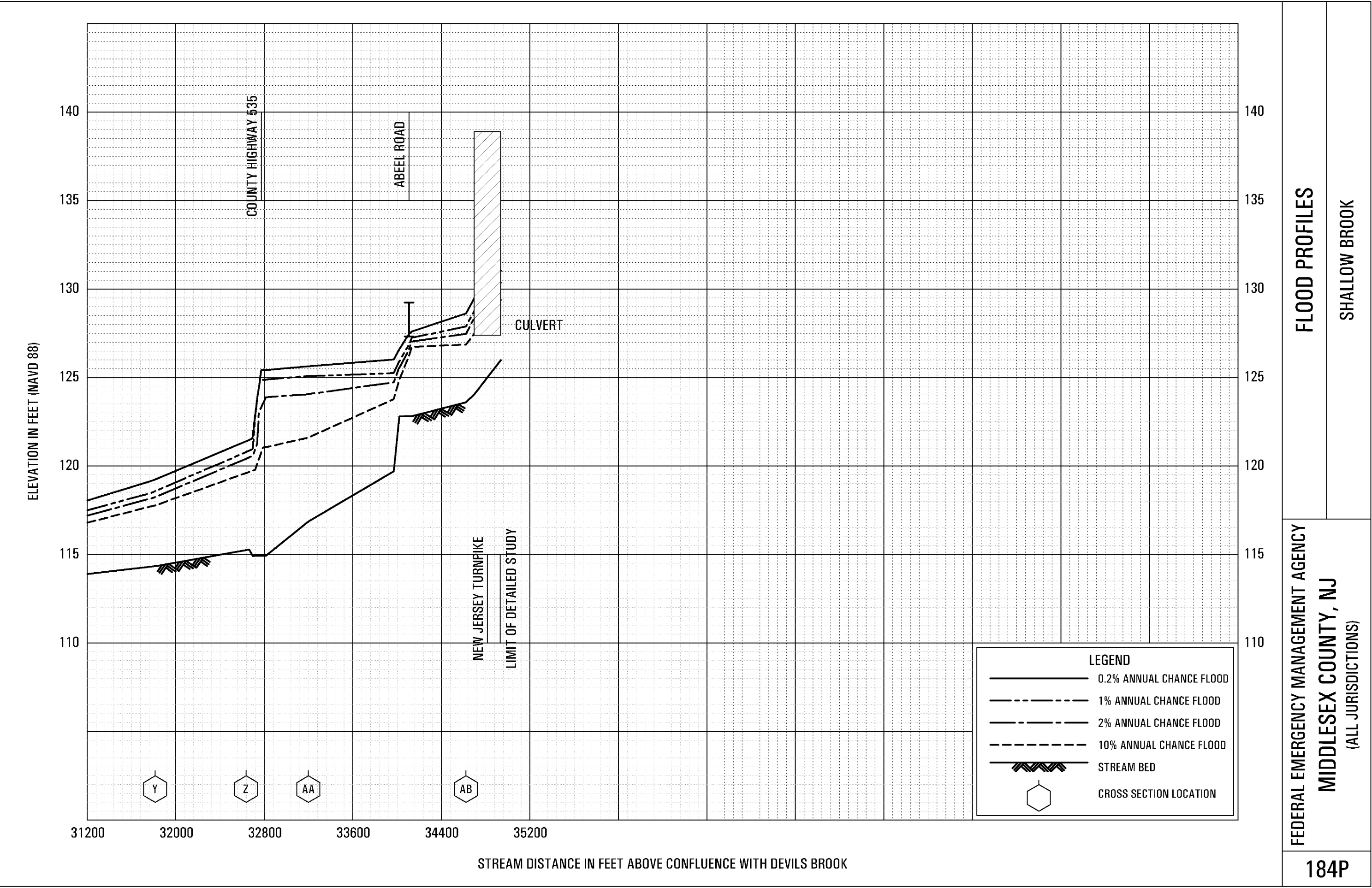
## FLOOD PROFILES

SHALLOW BROOK

**FEDERAL EMERGENCY MANAGEMENT AGENCY  
MIDDLESEX COUNTY, NJ  
(ALL JURISDICTIONS)**

182P

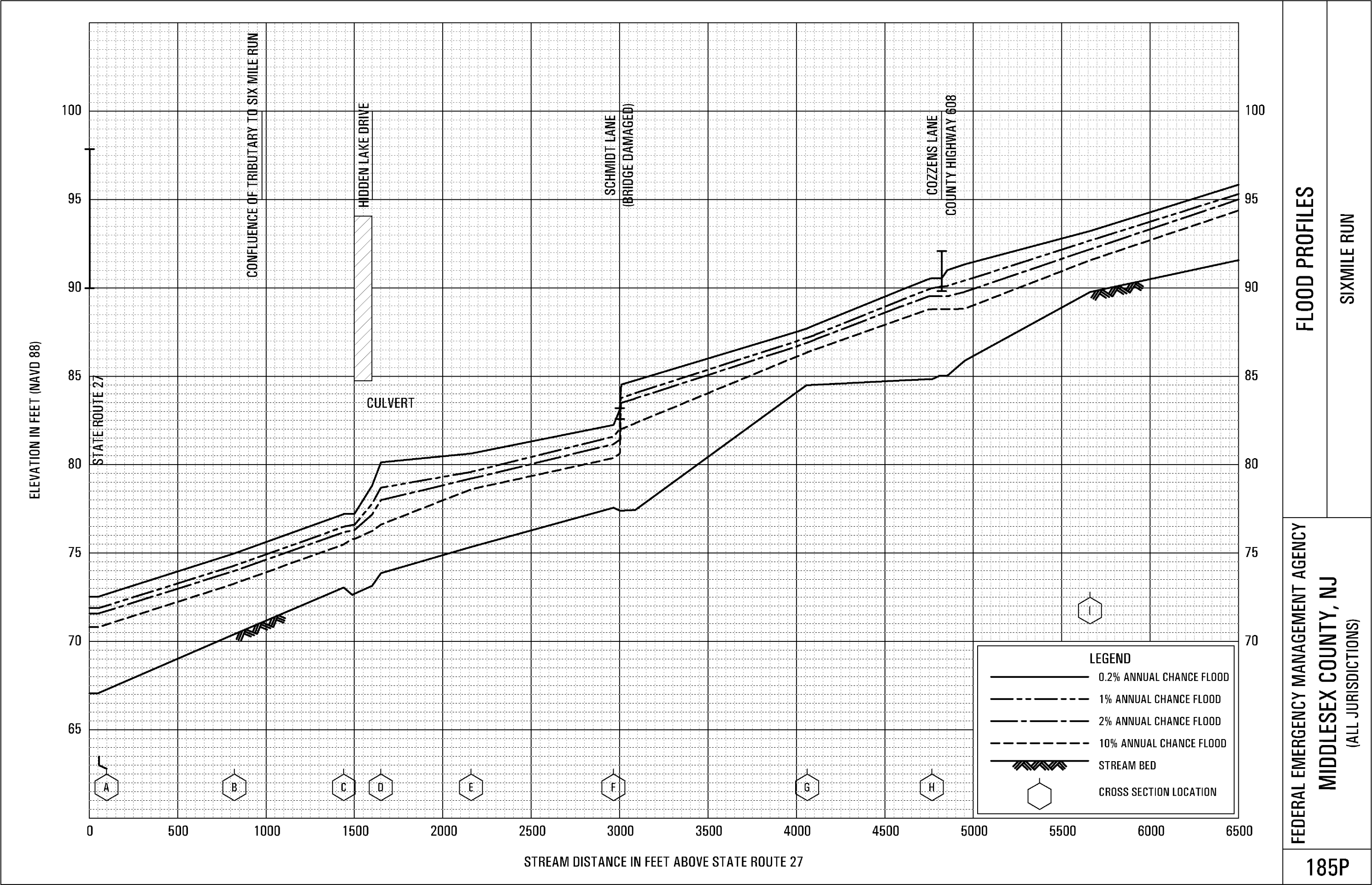




FLOOD PROFILES

SHALLOW BROOK

FEDERAL EMERGENCY MANAGEMENT AGENCY  
MIDDLESEX COUNTY, NJ  
(ALL JURISDICTIONS)



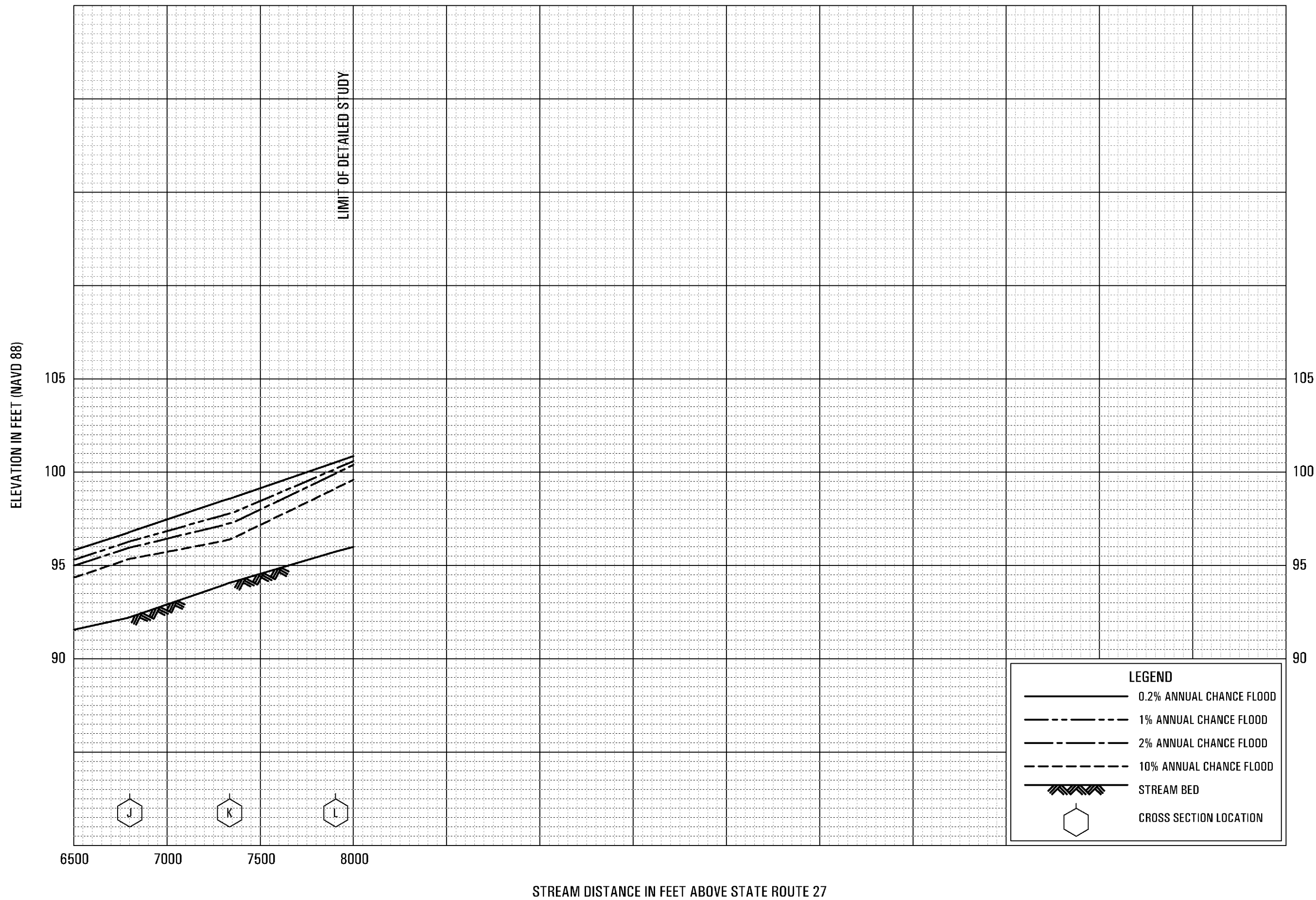
FLOOD PROFILES

SIXMILE RUN

FEDERAL EMERGENCY MANAGEMENT AGENCY

MIDDLESEX COUNTY, NJ  
(ALL JURISDICTIONS)



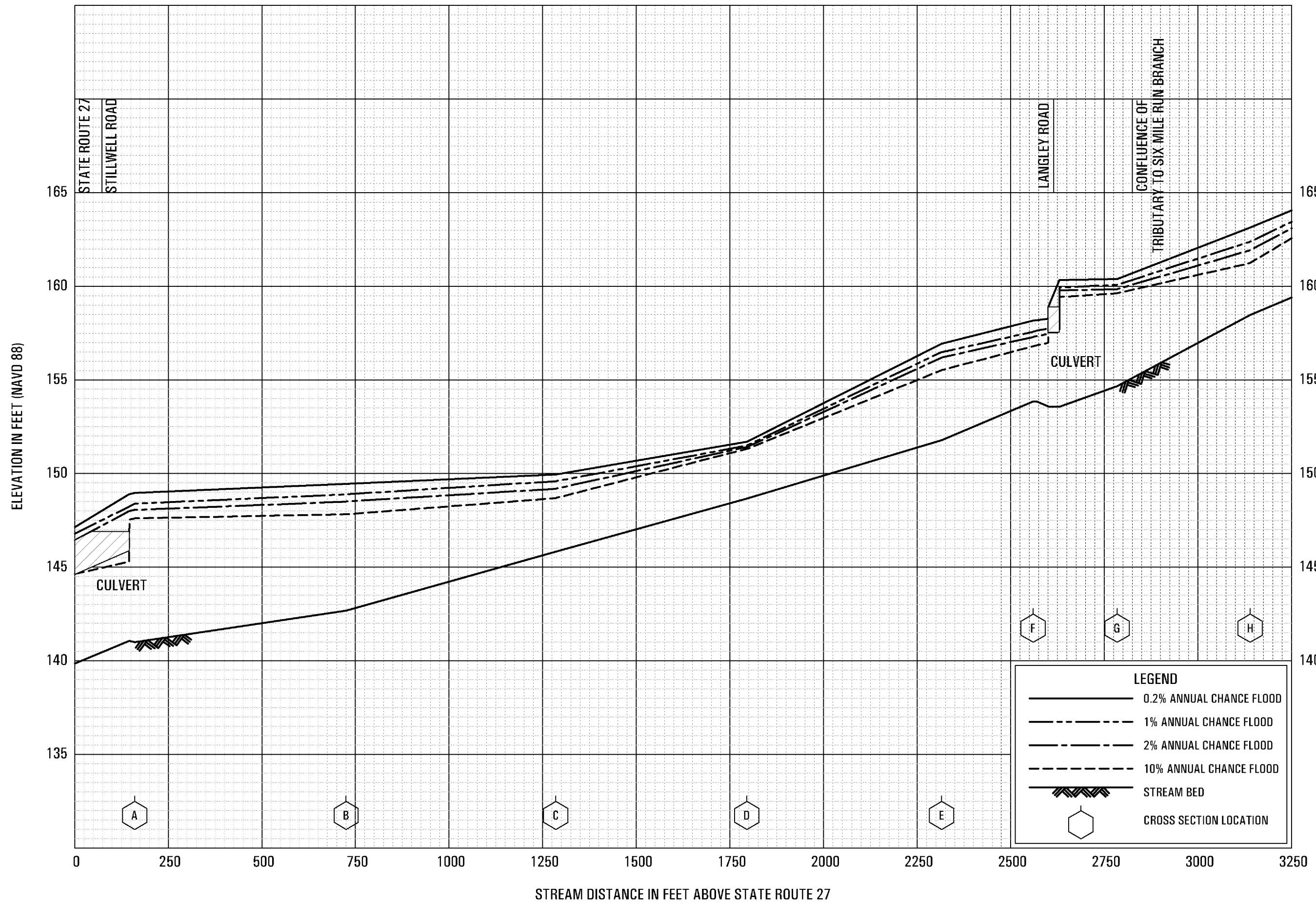


## FLOOD PROFILES

## SIXMILE RUN

**FEDERAL EMERGENCY MANAGEMENT AGENCY**  
**MIDDLESEX COUNTY, NJ**  
**(ALL JURISDICTIONS)**

186P

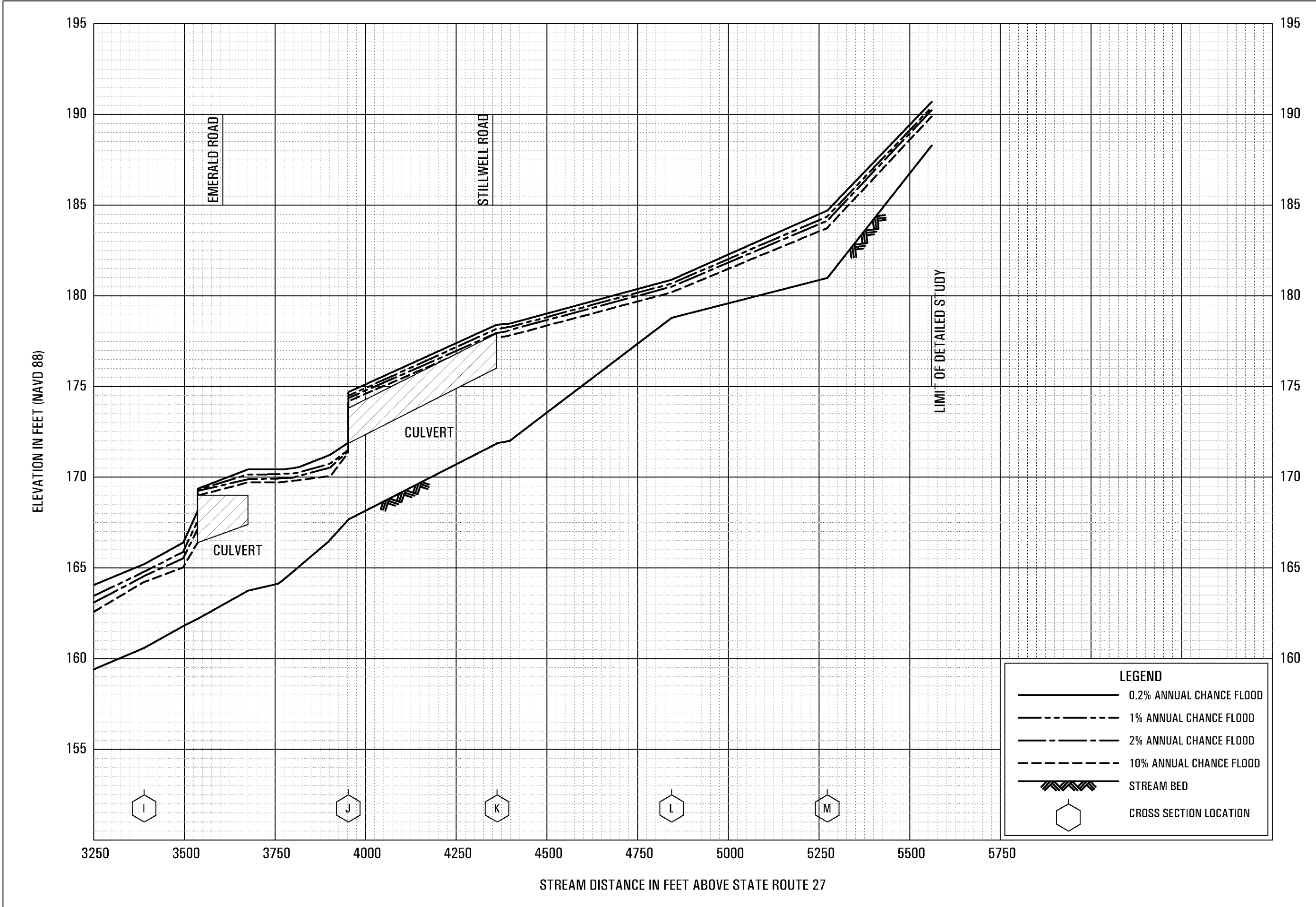


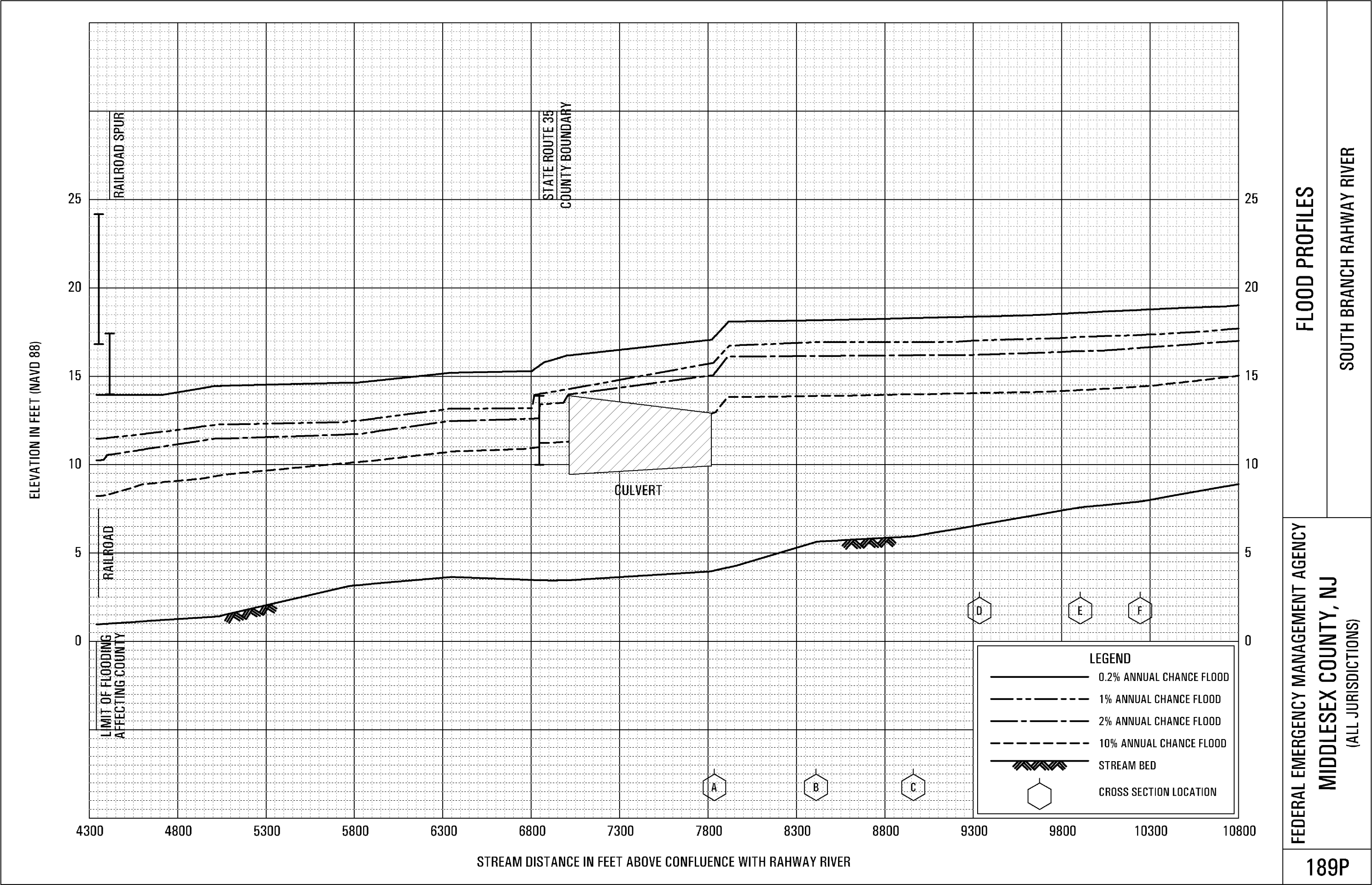
## FLOOD PROFILES

## SIX MILE RUN BRANCH

**FEDERAL EMERGENCY MANAGEMENT AGENCY  
MIDDLESEX COUNTY, NJ  
(ALL JURISDICTIONS)**

187P



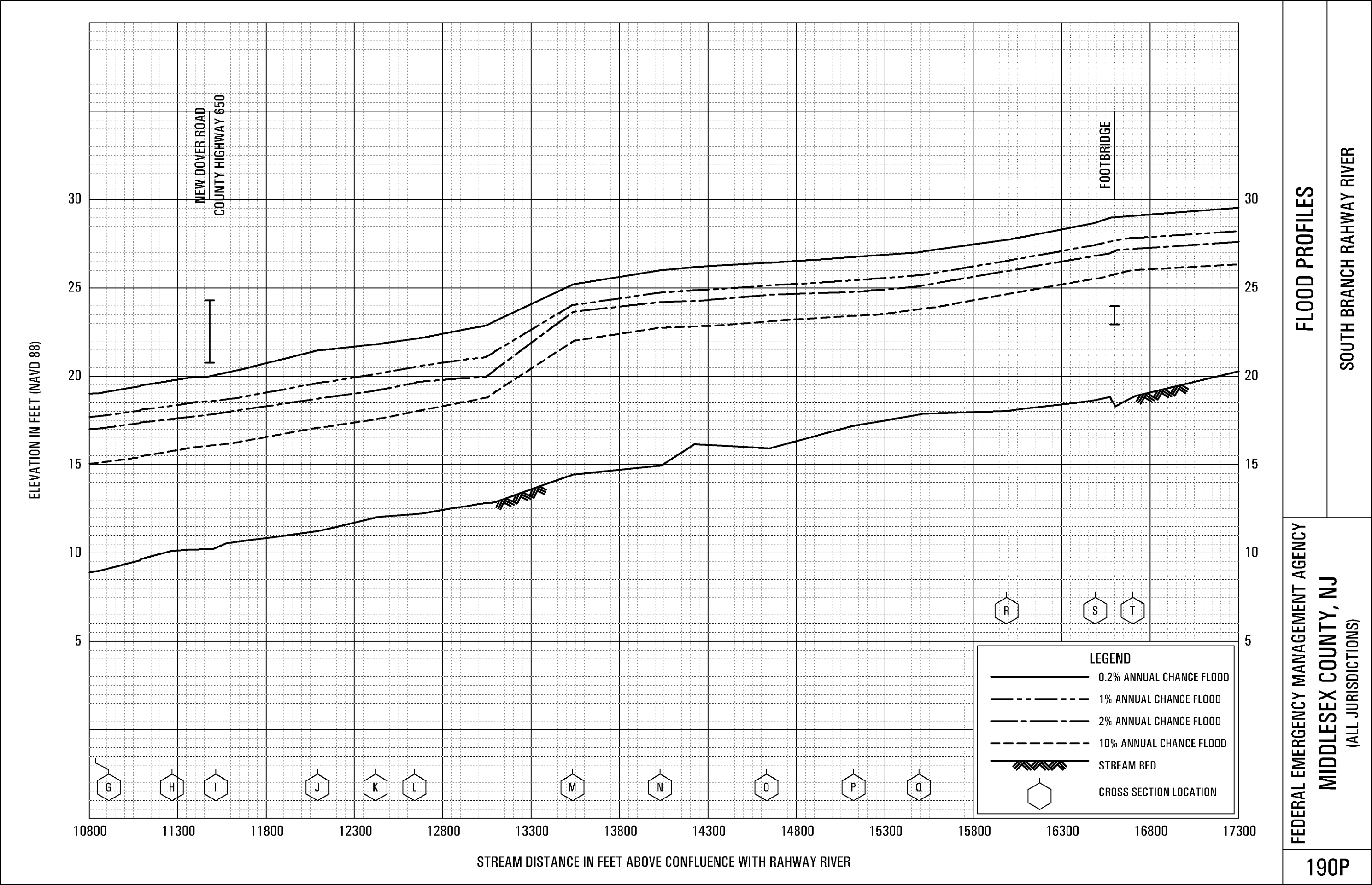


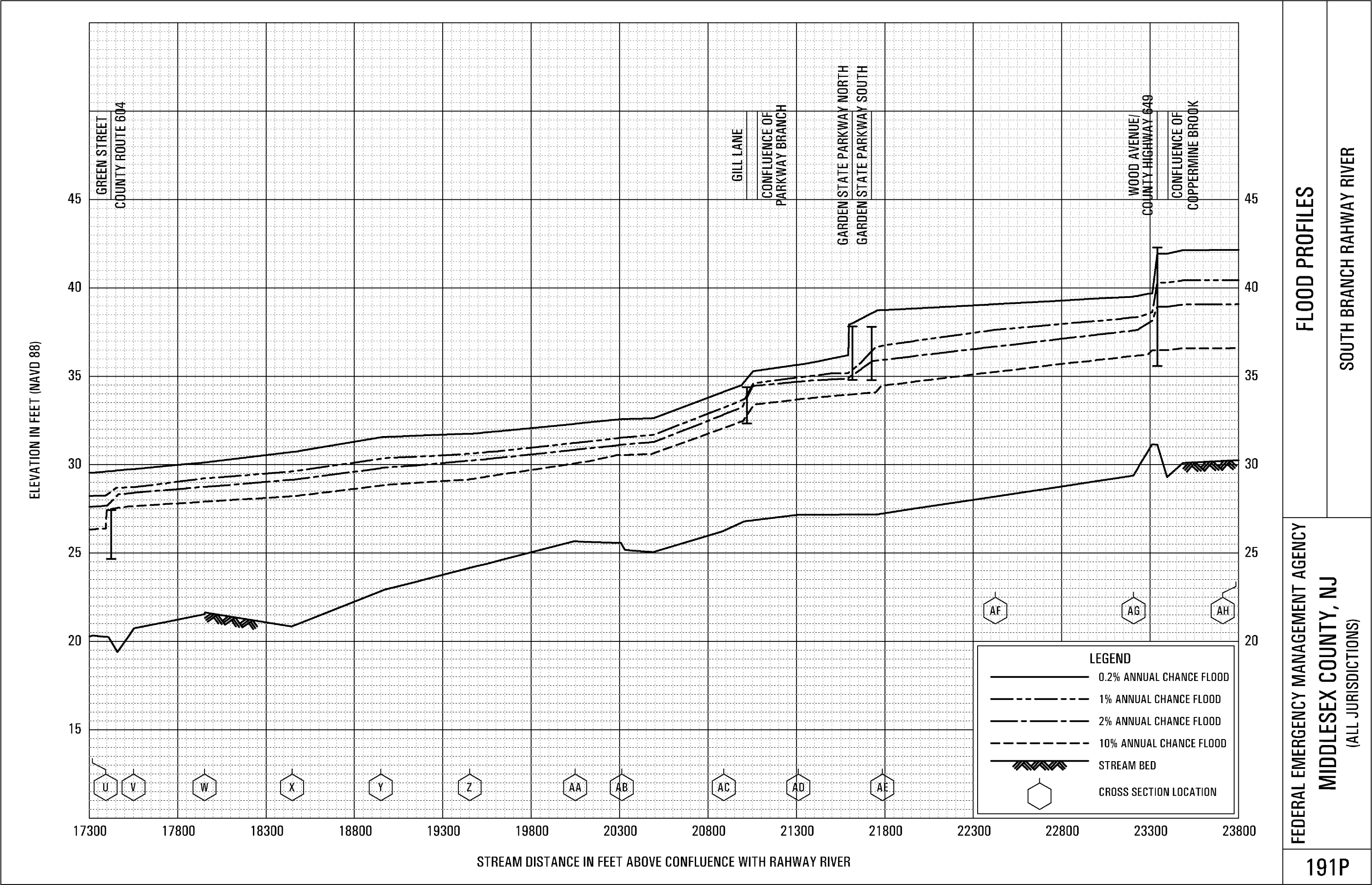
FLOOD PROFILES

SOUTH BRANCH RAHWAY RIVER

FEDERAL EMERGENCY MANAGEMENT AGENCY

MIDDLESEX COUNTY, NJ  
(ALL JURISDICTIONS)

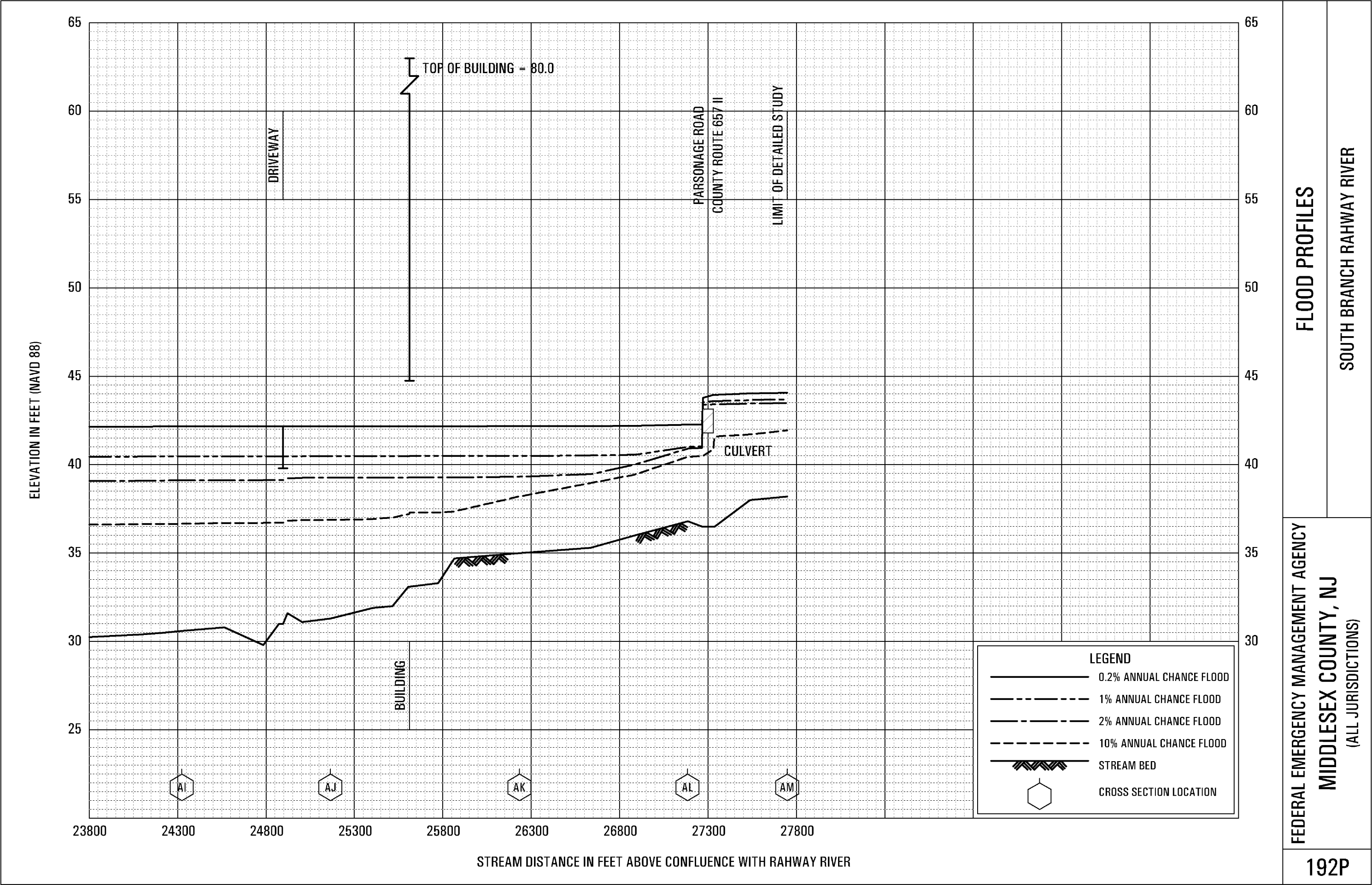




FLOOD PROFILES

SOUTH BRANCH RAHWAY RIVER

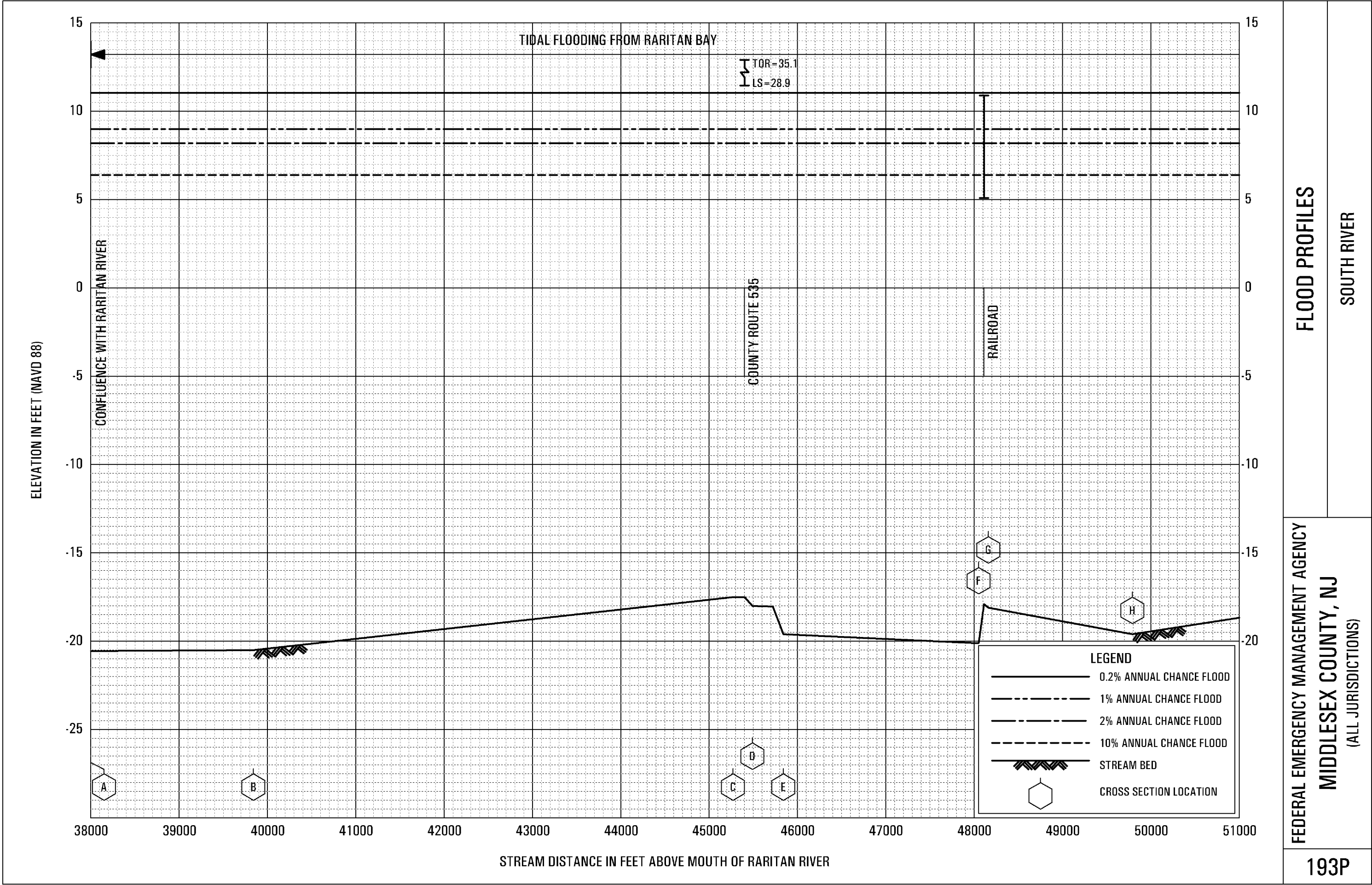
FEDERAL EMERGENCY MANAGEMENT AGENCY  
MIDDLESEX COUNTY, NJ  
(ALL JURISDICTIONS)



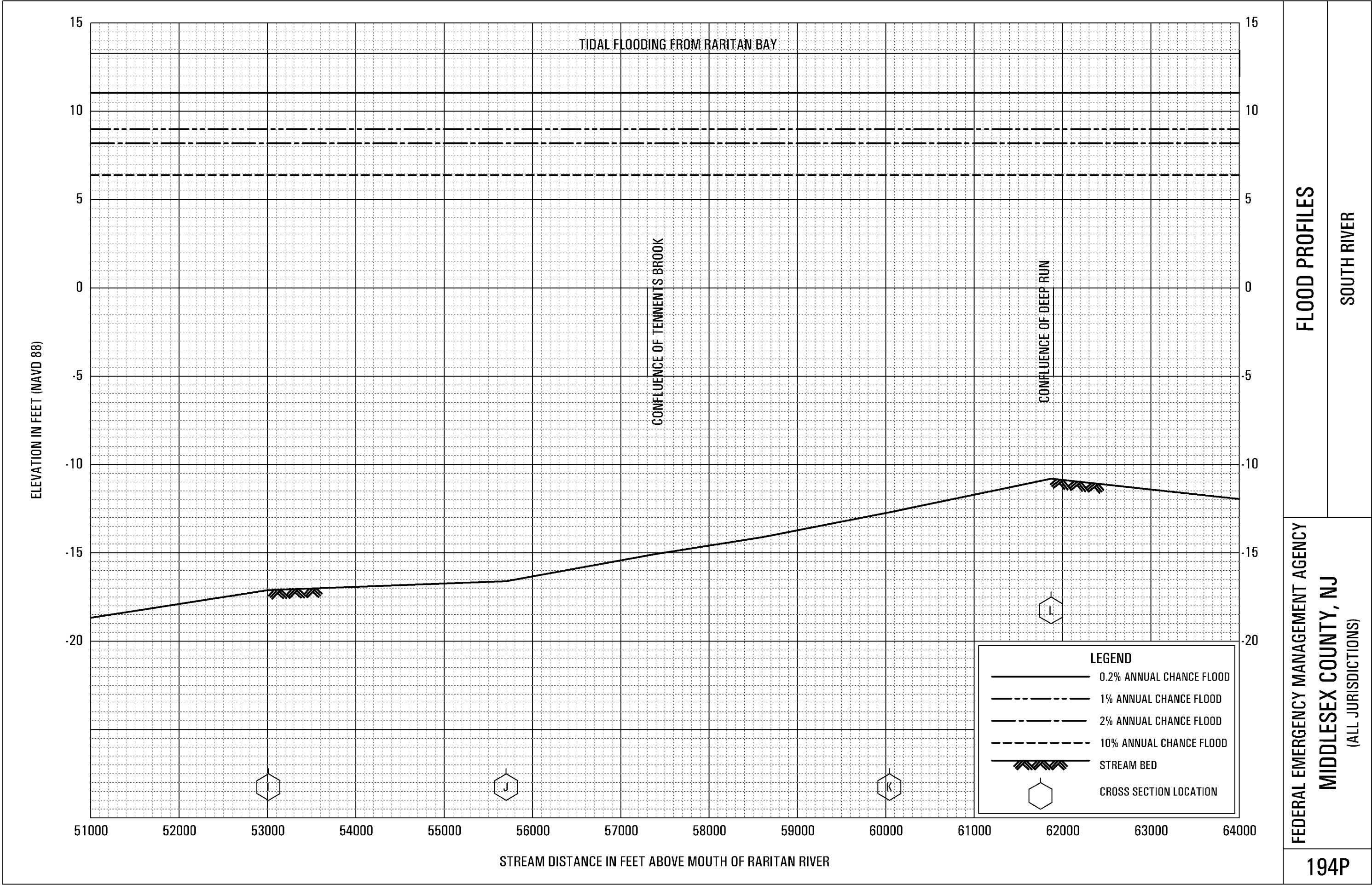
FLOOD PROFILES

SOUTH BRANCH RAHWAY RIVER

FEDERAL EMERGENCY MANAGEMENT AGENCY  
MIDDLESEX COUNTY, NJ  
(ALL JURISDICTIONS)



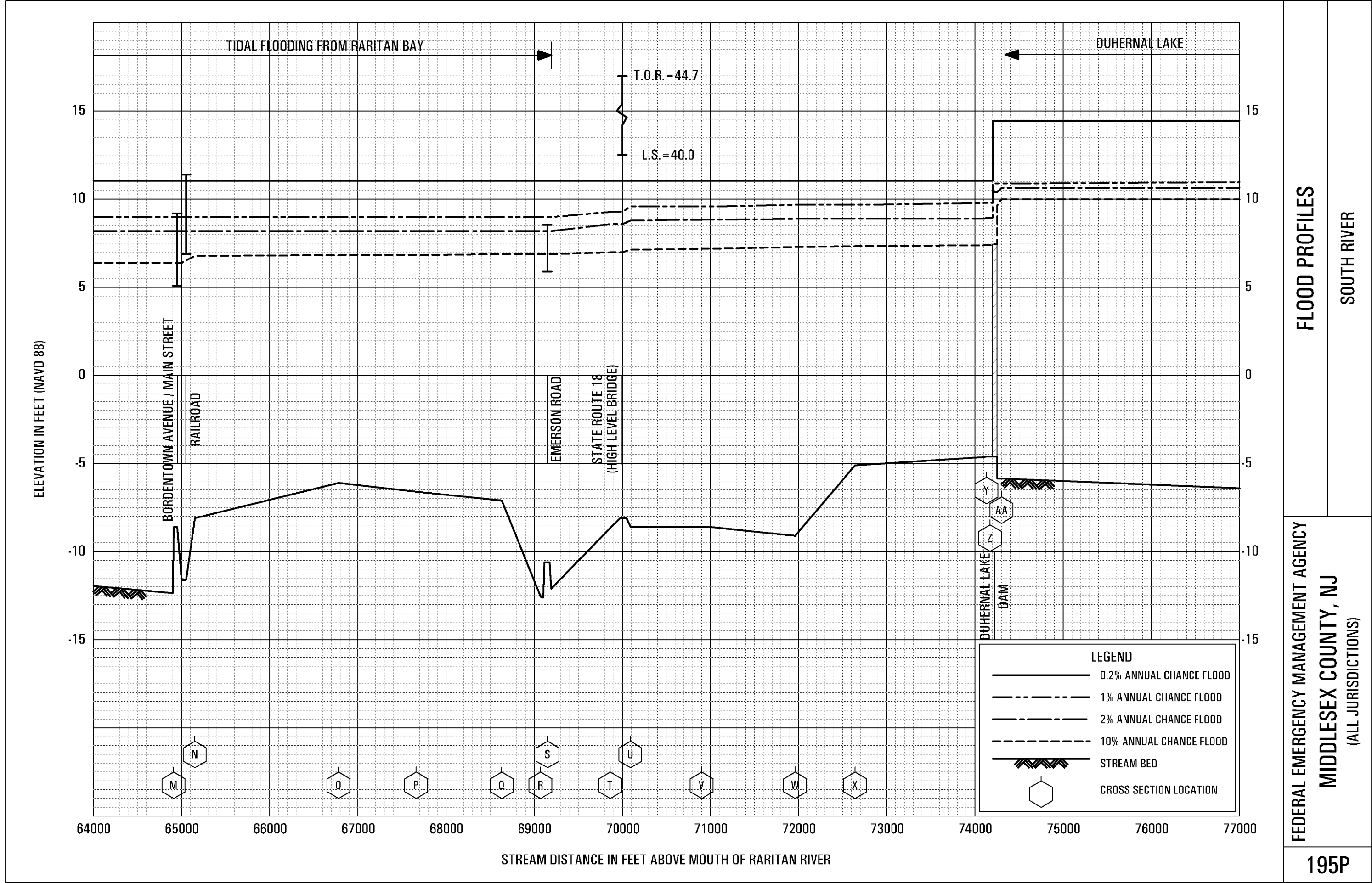




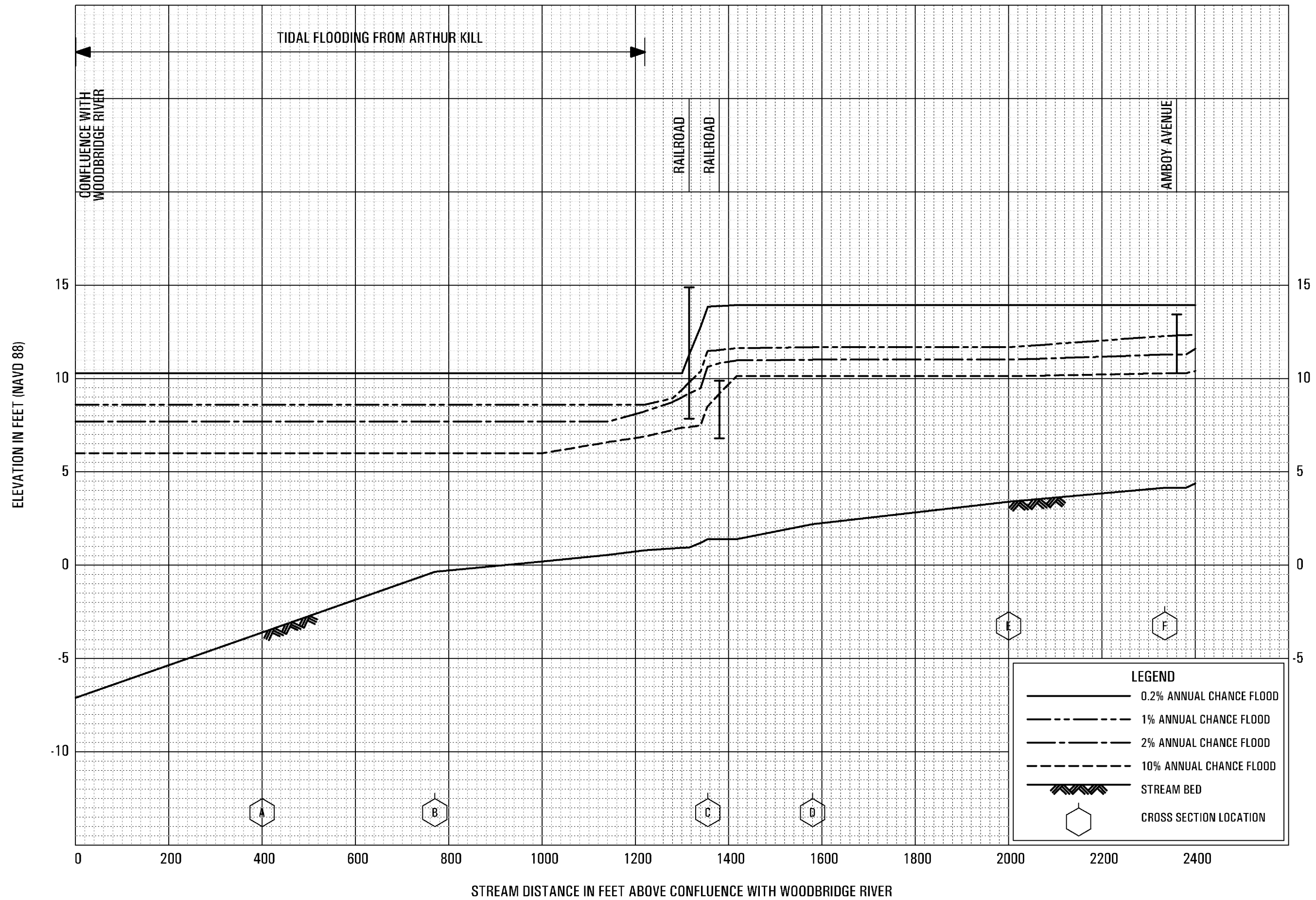
FLOOD PROFILES

SOUTH RIVER

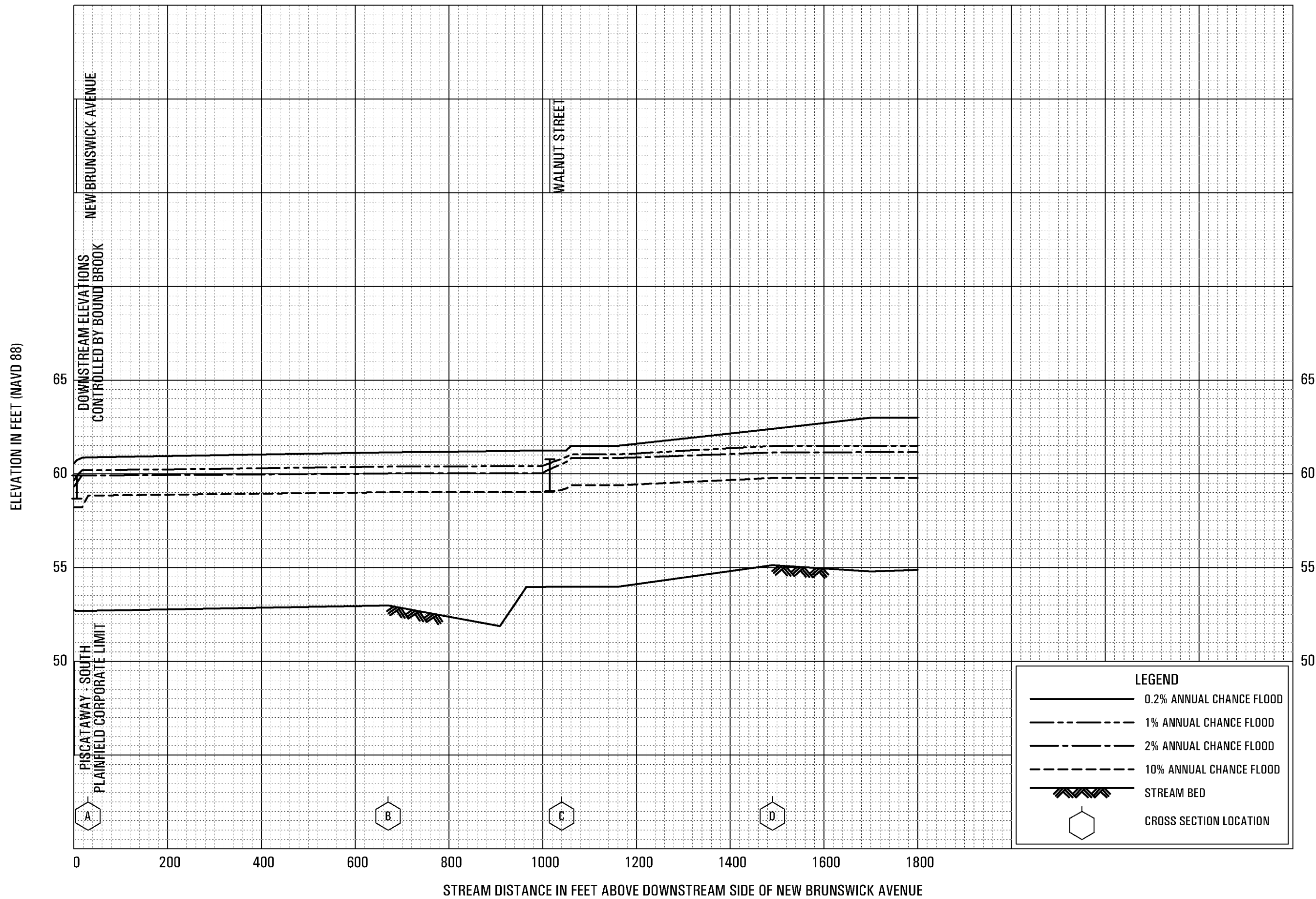
FEDERAL EMERGENCY MANAGEMENT AGENCY  
MIDDLESEX COUNTY, NJ  
(ALL JURISDICTIONS)











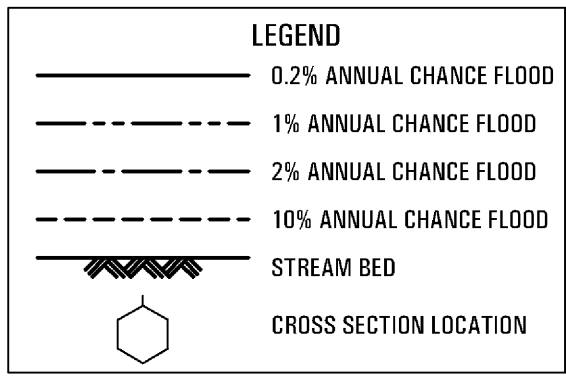
BRUNSWICK AVENUE

# DOWNSTREAM ELEVATIONS CONTROLLED BY BOUND BROOK

PISCATAWAY - SOUTH  
PLAINFIELD CORPORATE LIMIT

**WALNUT STREET**

STREAM DISTANCE IN FEET ABOVE DOWNSTREAM SIDE OF NEW BRUNSWICK AVENUE



60

55

50

# FLOOD PROFILES

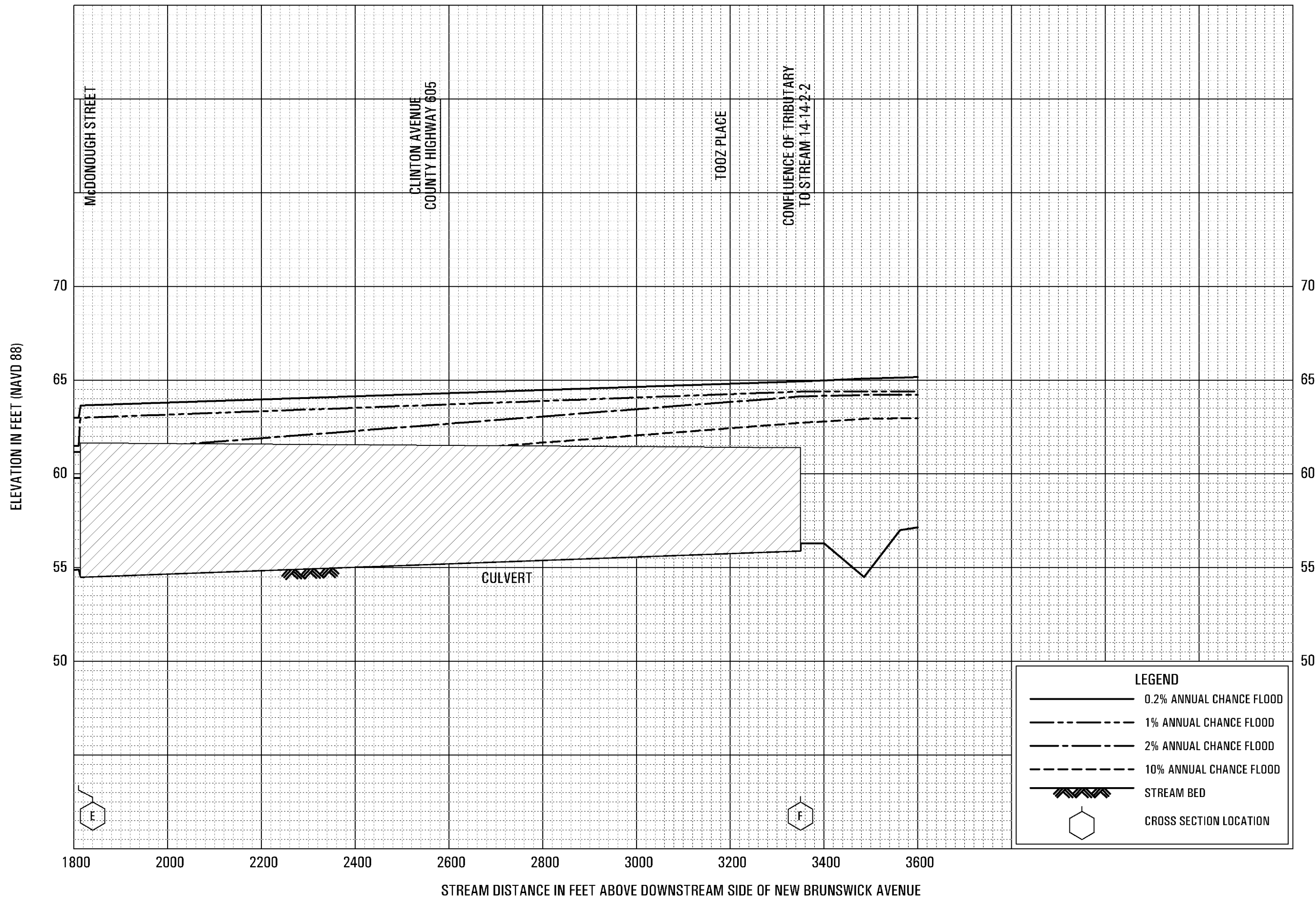
## STREAM 14-14-2-2

**FEDERAL EMERGENCY MANAGEMENT AGENCY**

MIDDLESEX COUNTY, NJ

(ALL JURISDICTIONS)

199P

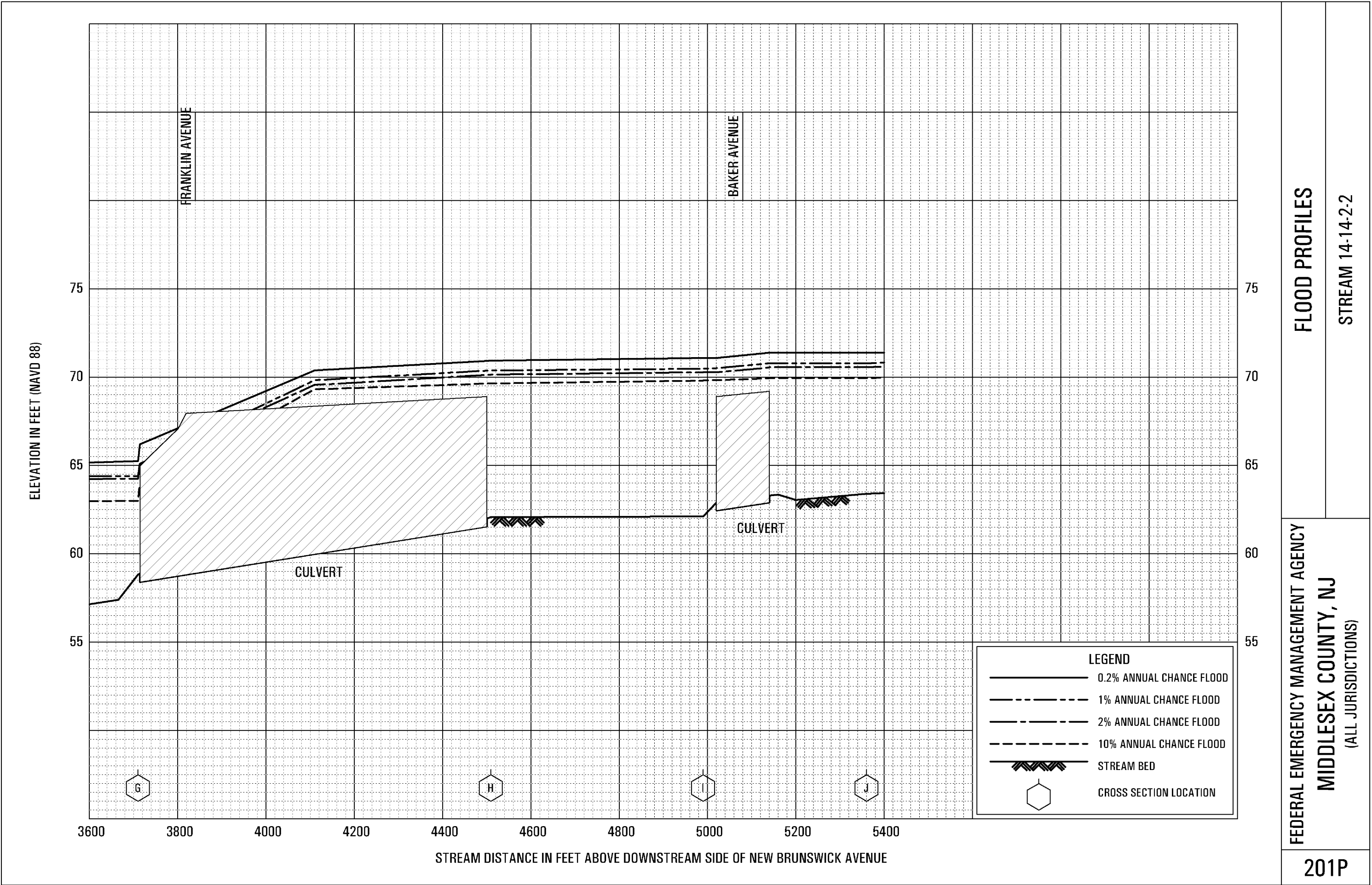


## FLOOD PROFILES

## STREAM 14-14-2-2

**FEDERAL EMERGENCY MANAGEMENT AGENCY  
MIDDLESEX COUNTY, NJ  
(ALL JURISDICTIONS)**

200P



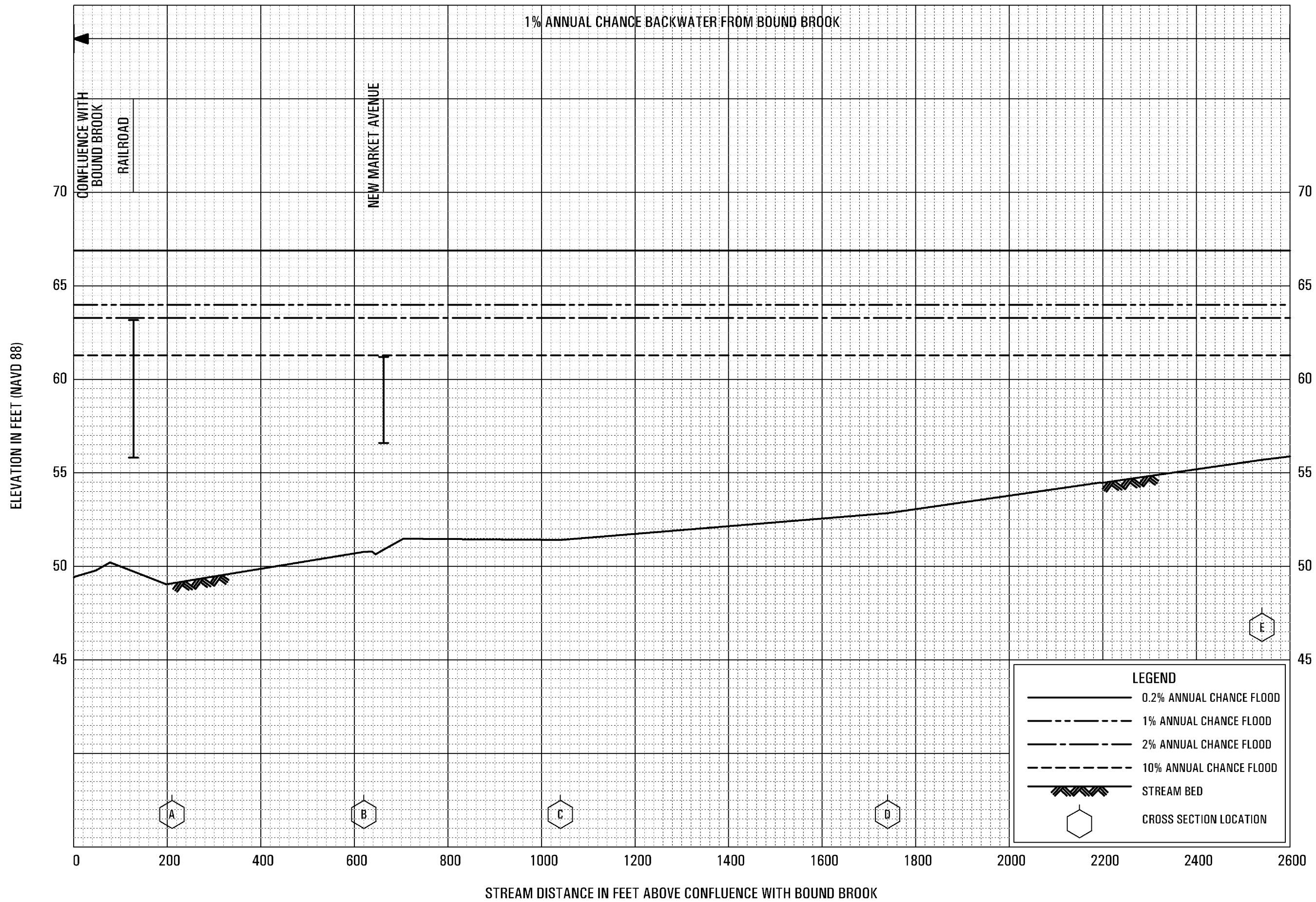
FLOOD PROFILES

STREAM 14-14-2-2

FEDERAL EMERGENCY MANAGEMENT AGENCY  
MIDDLESEX COUNTY, NJ  
(ALL JURISDICTIONS)





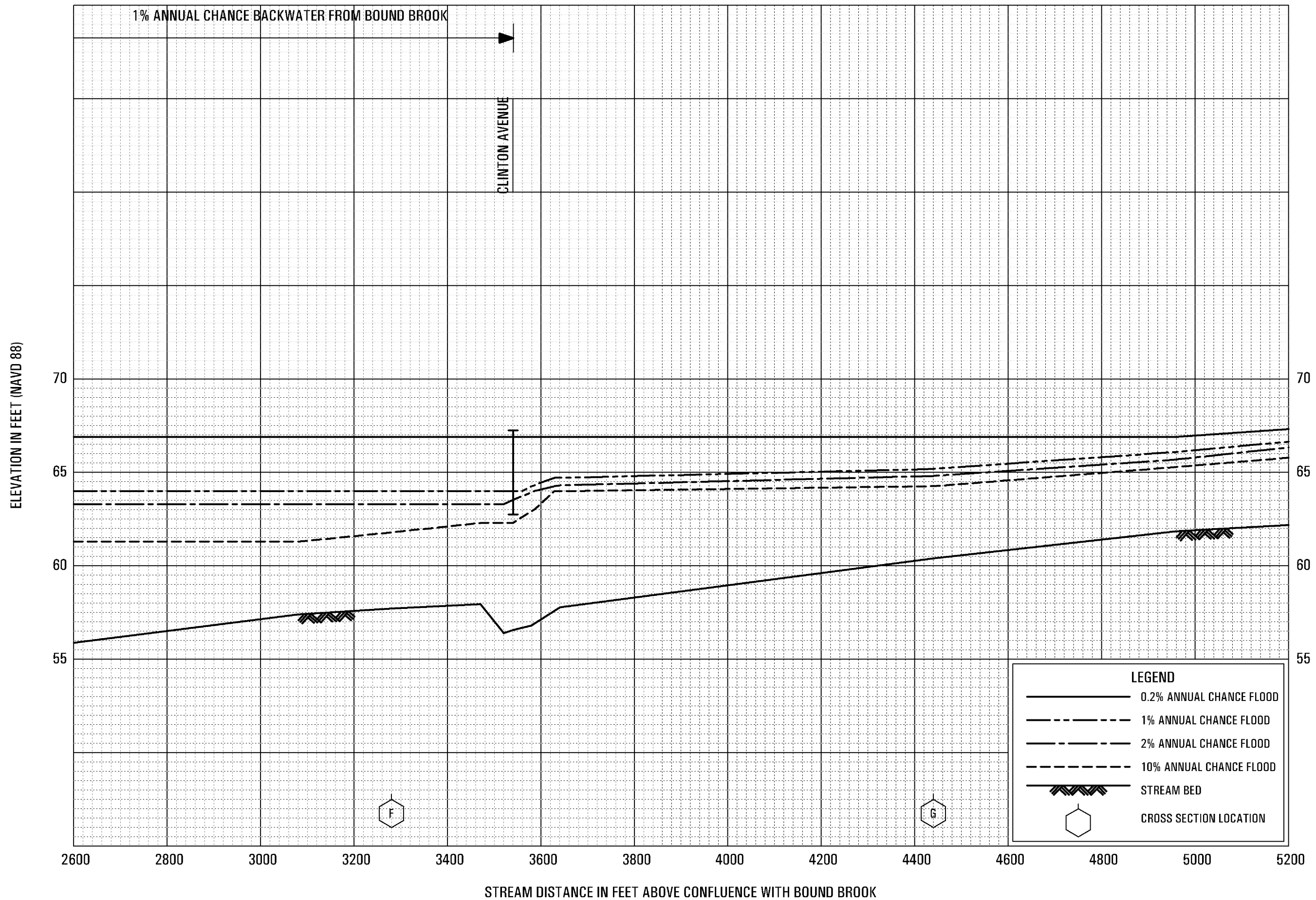


## FLOOD PROFILES

## STREAM 14-14-2-3

**FEDERAL EMERGENCY MANAGEMENT AGENCY  
MIDDLESEX COUNTY, NJ  
(ALL JURISDICTIONS)**

203P



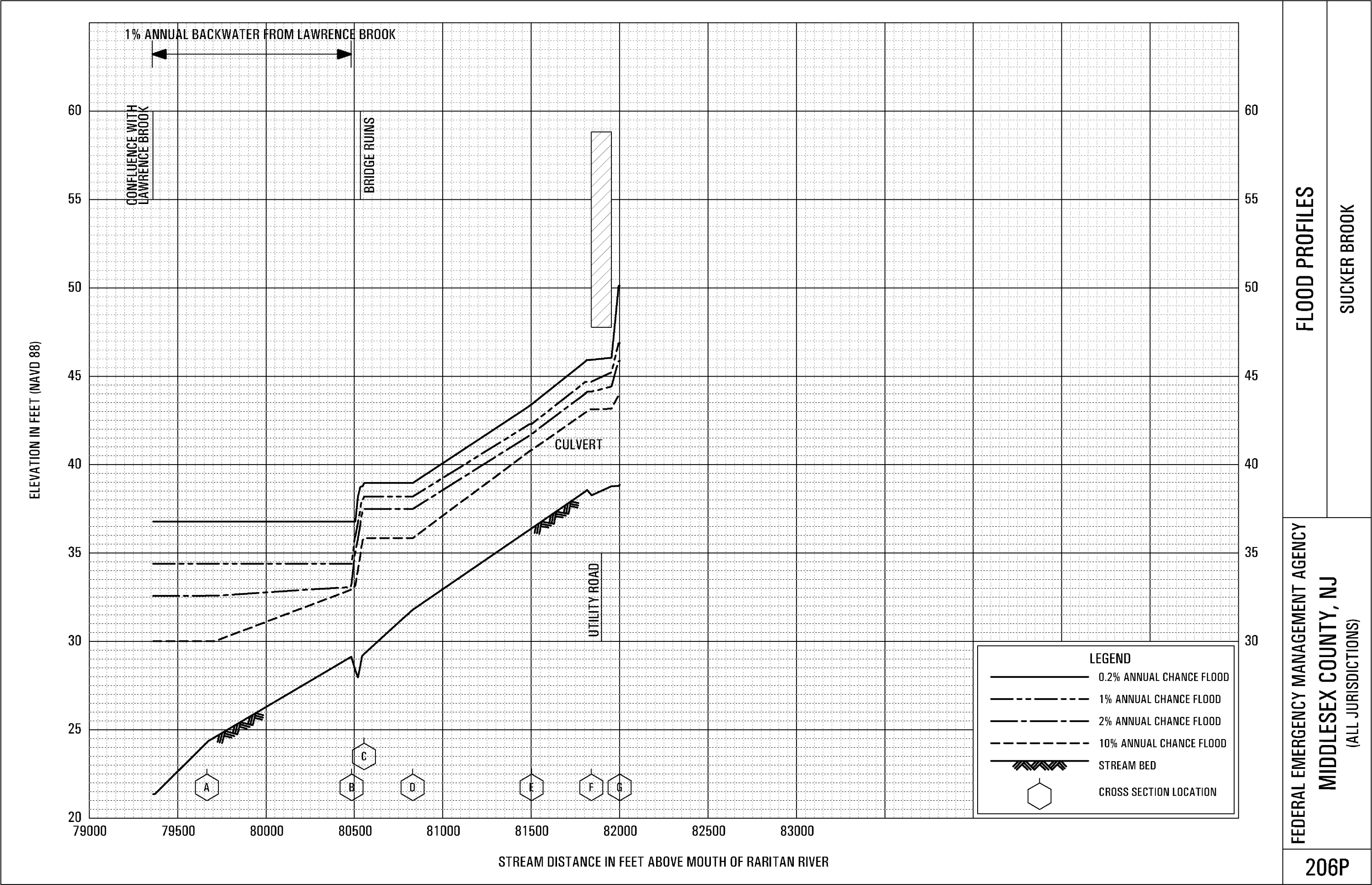
## FLOOD PROFILES

**STREAM 14-14-2-3**

**FEDERAL EMERGENCY MANAGEMENT AGENCY  
MIDDLESEX COUNTY, NJ  
(ALL JURISDICTIONS)**

204P

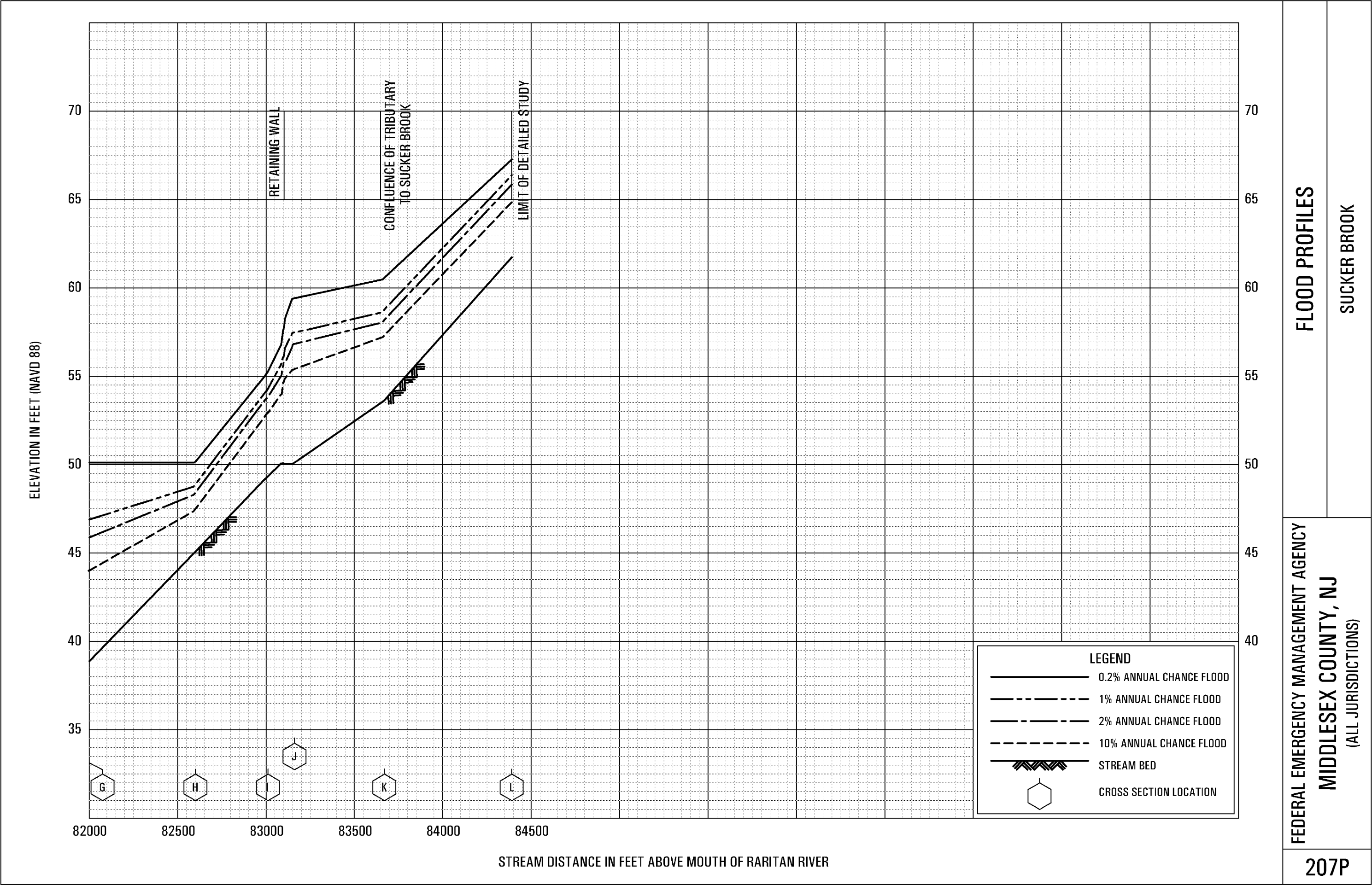


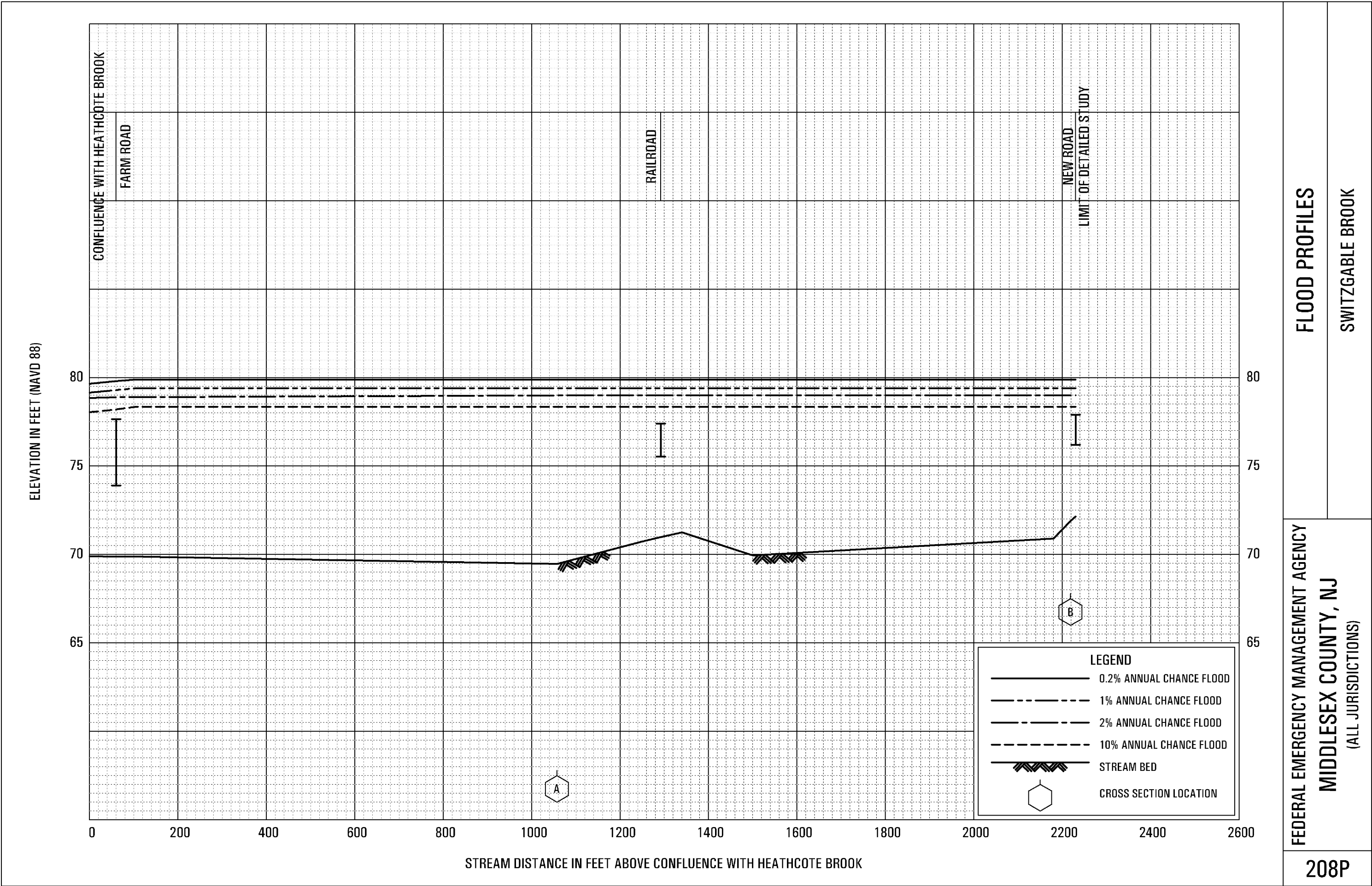


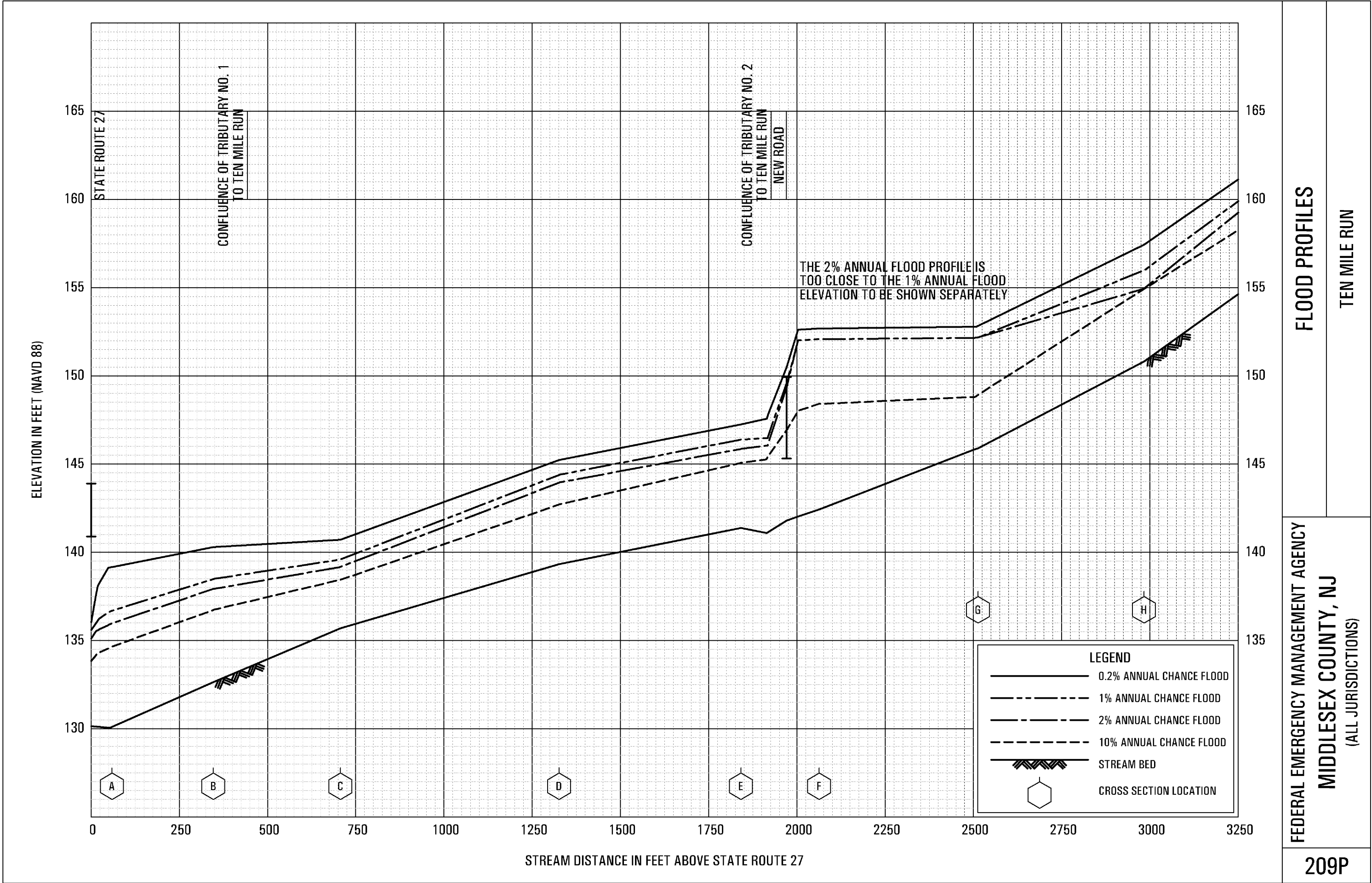
FLOOD PROFILES

SUCKER BROOK

FEDERAL EMERGENCY MANAGEMENT AGENCY  
MIDDLESEX COUNTY, NJ  
(ALL JURISDICTIONS)

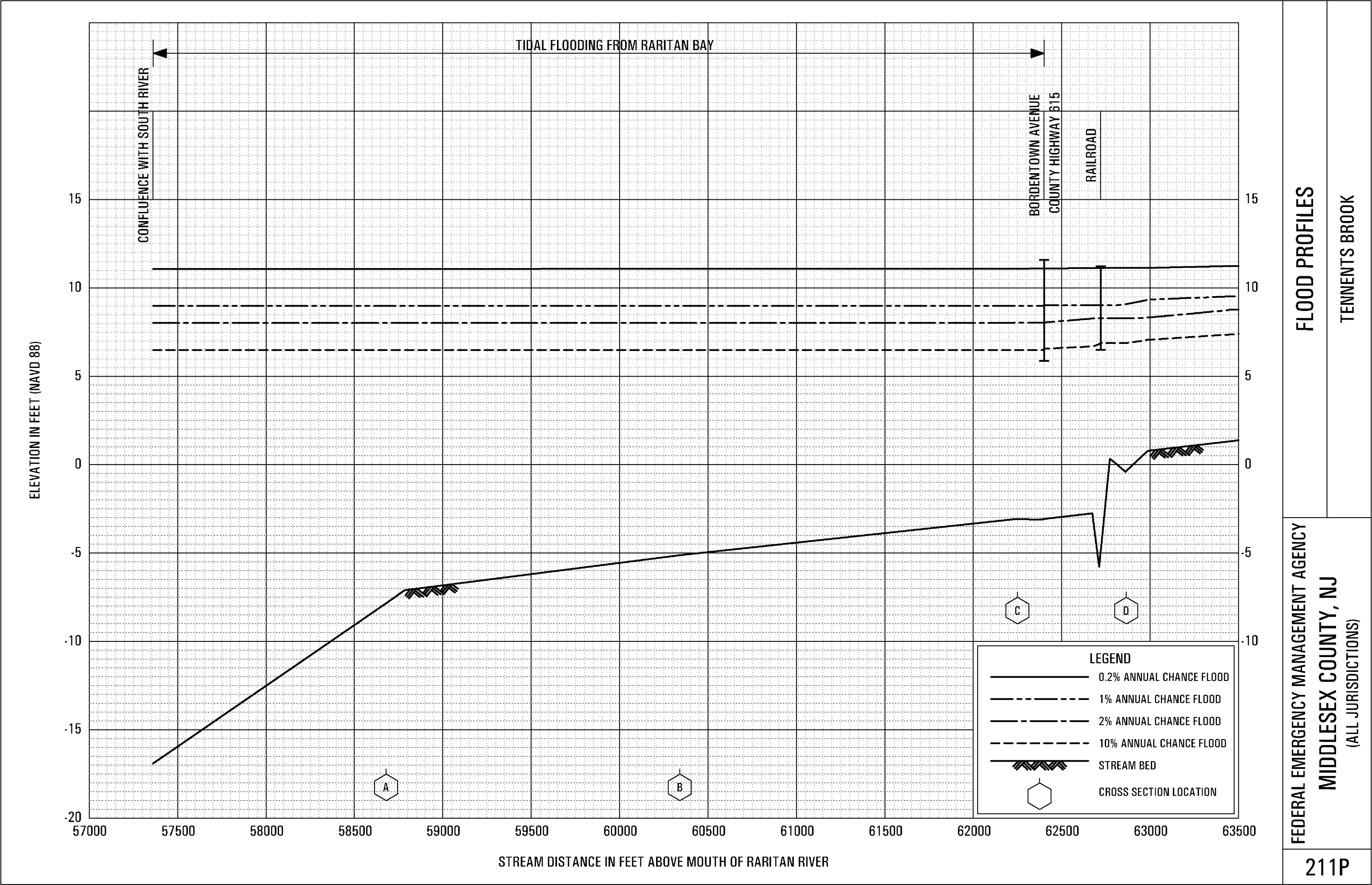


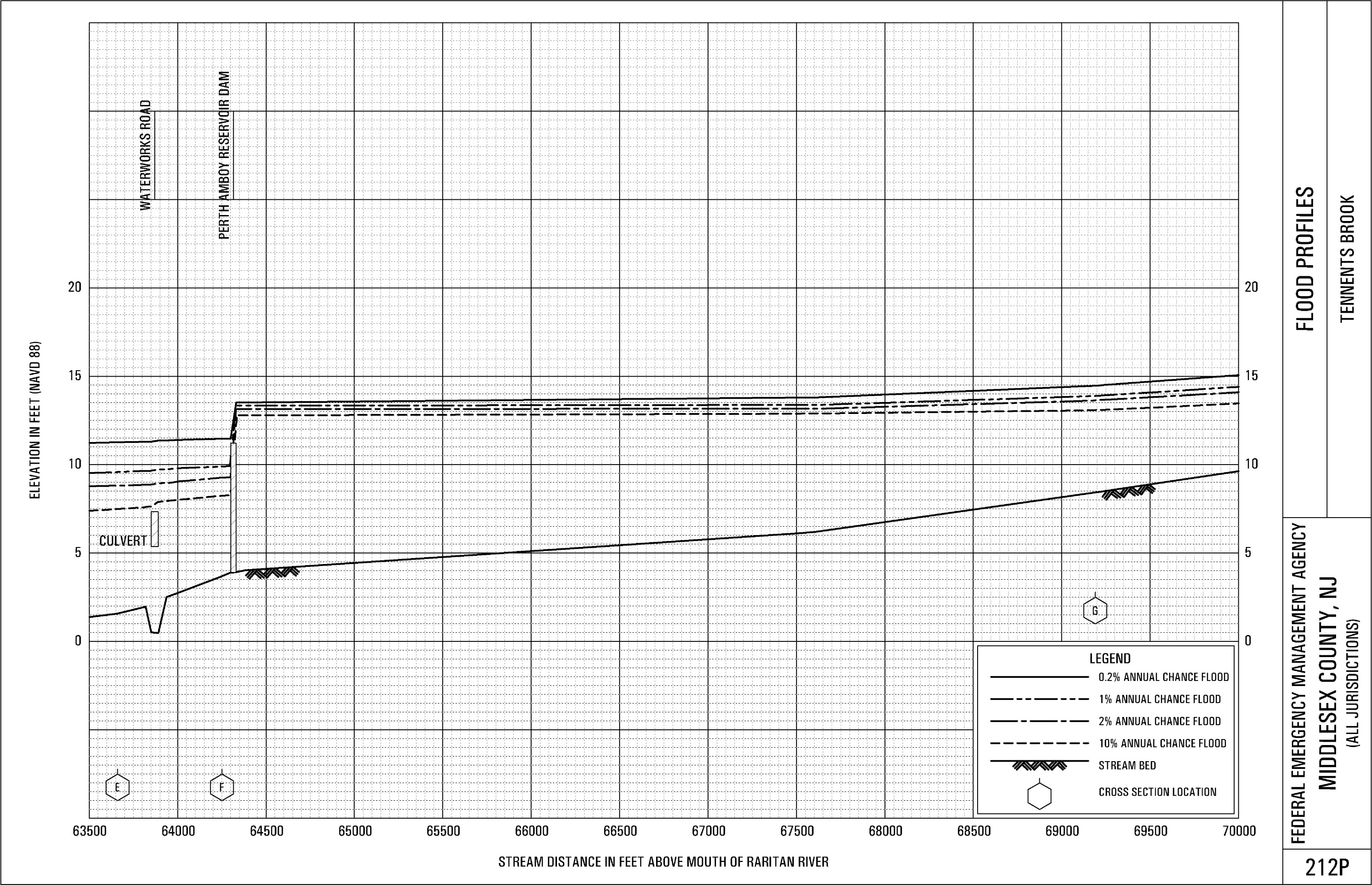








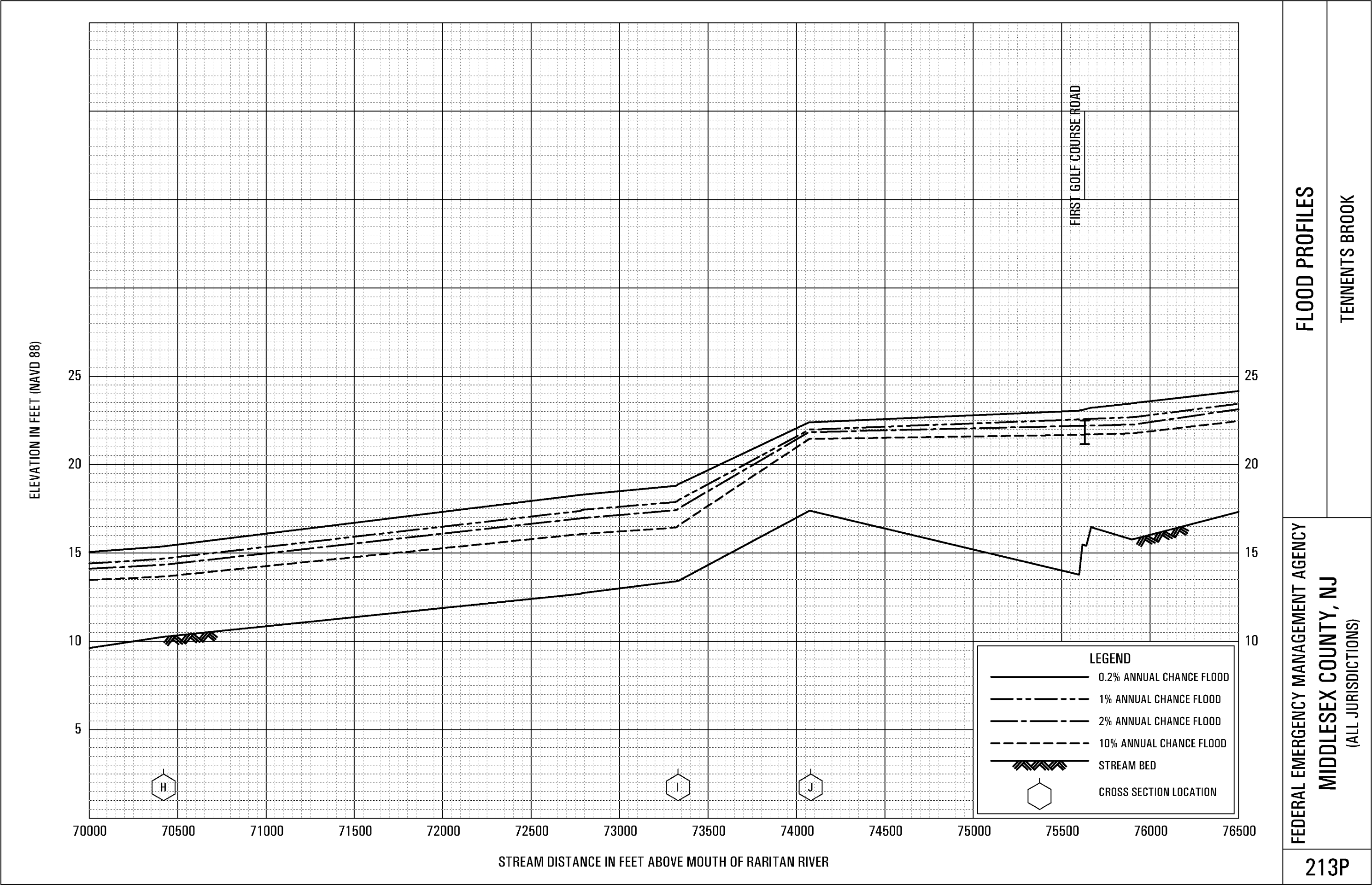




FLOOD PROFILES

TENNENTS BROOK

FEDERAL EMERGENCY MANAGEMENT AGENCY  
MIDDLESEX COUNTY, NJ  
(ALL JURISDICTIONS)

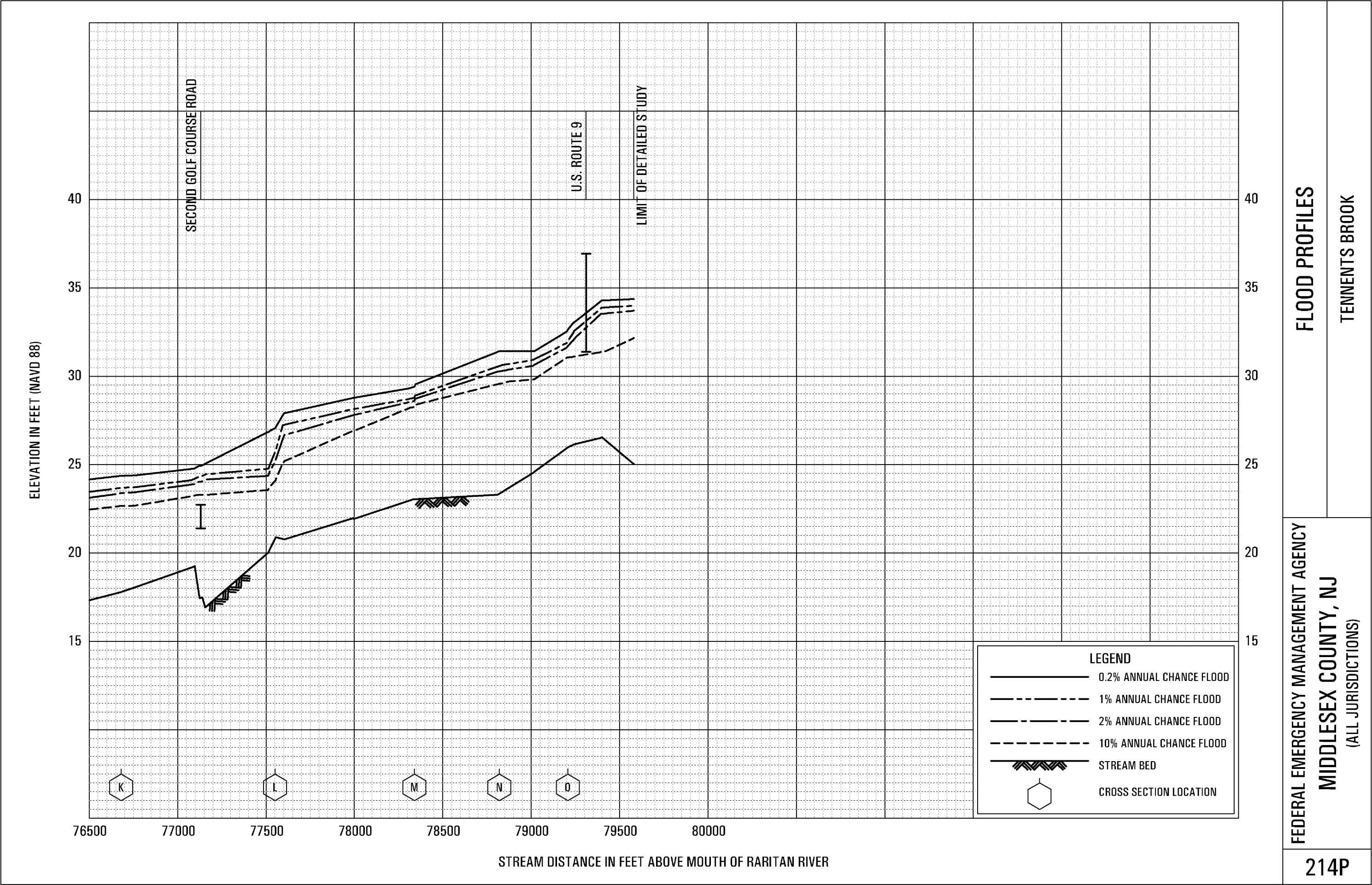


FLOOD PROFILES

TENNENTS BROOK

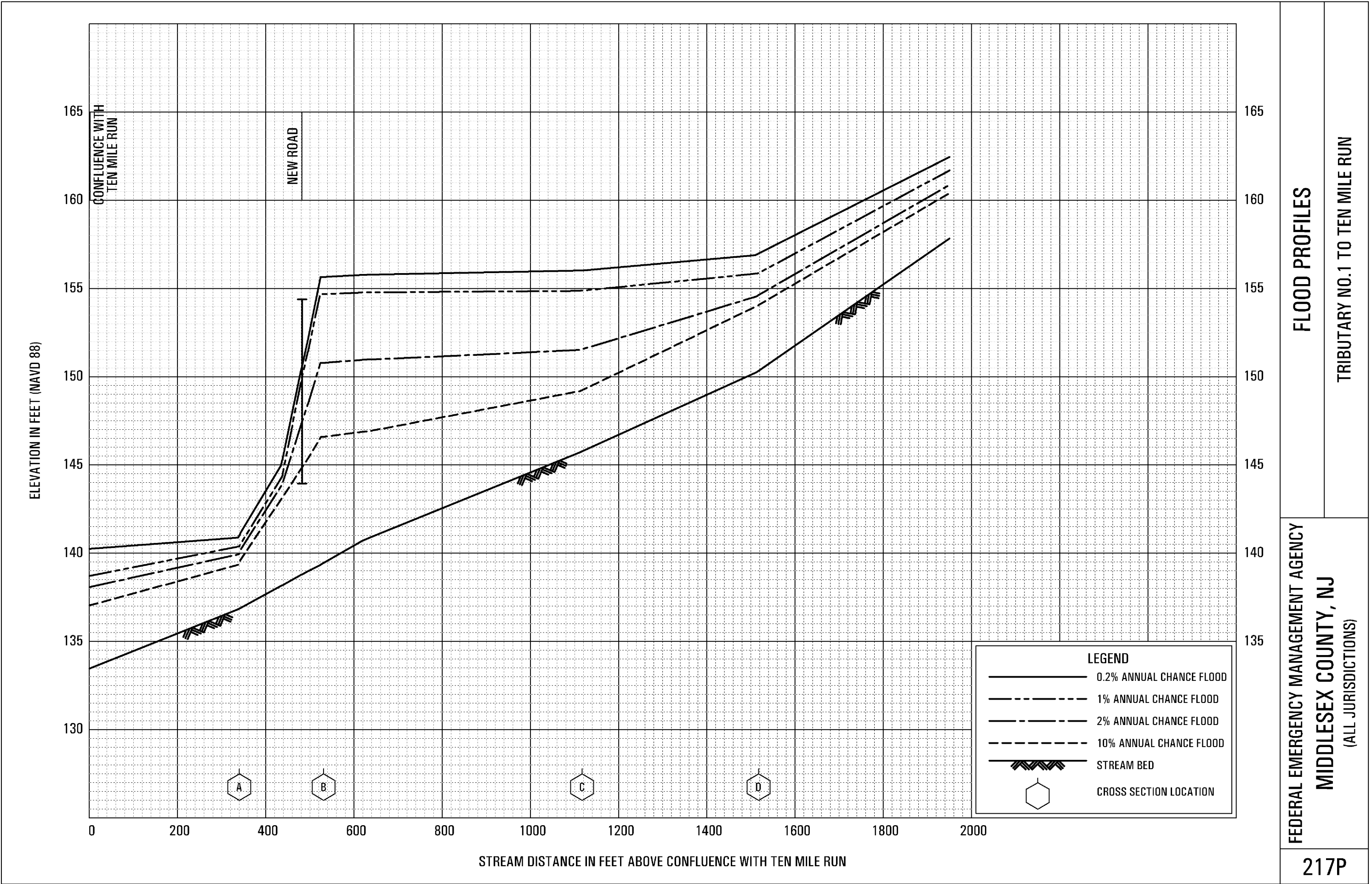
FEDERAL EMERGENCY MANAGEMENT AGENCY

MIDDLESEX COUNTY, NJ  
(ALL JURISDICTIONS)

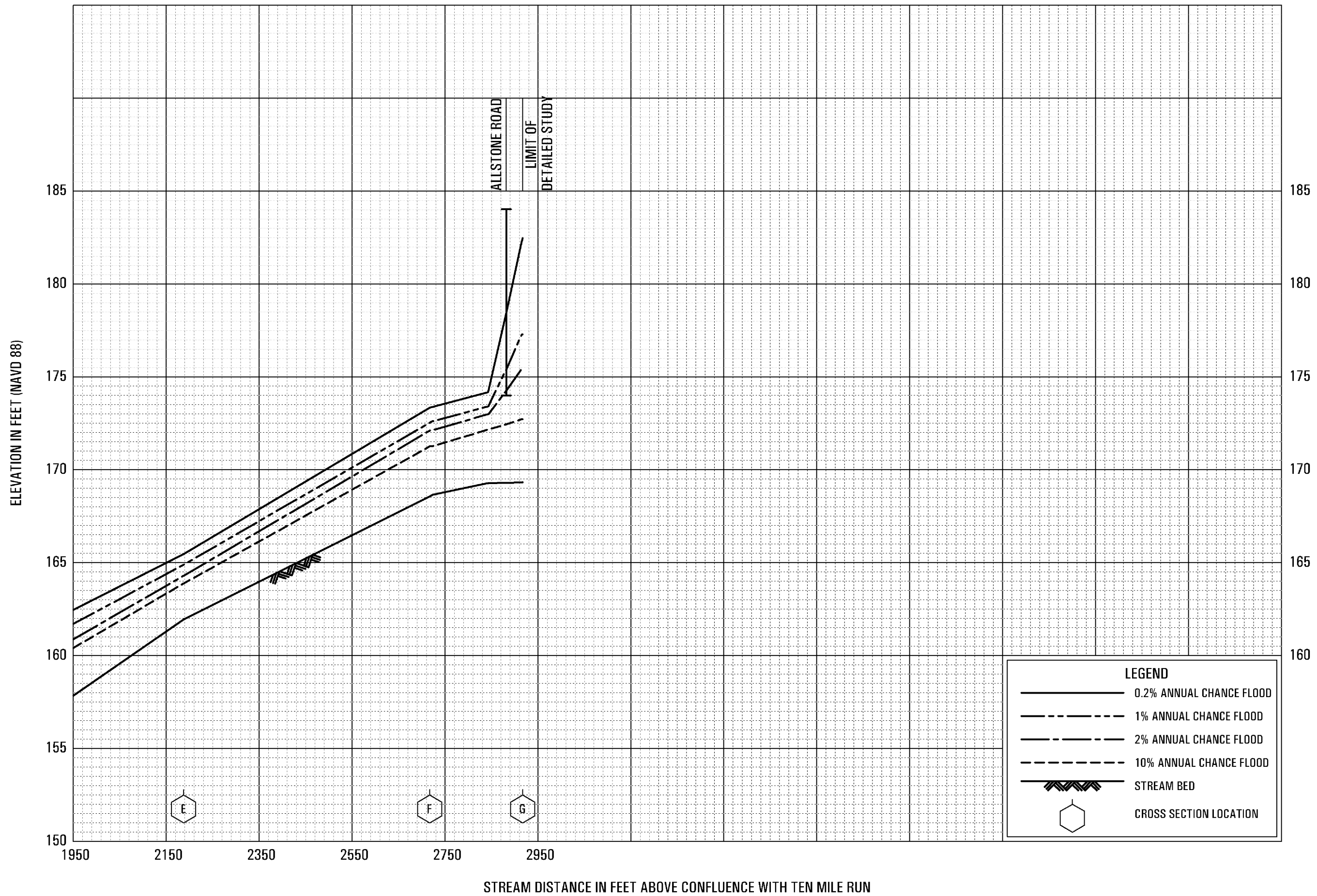


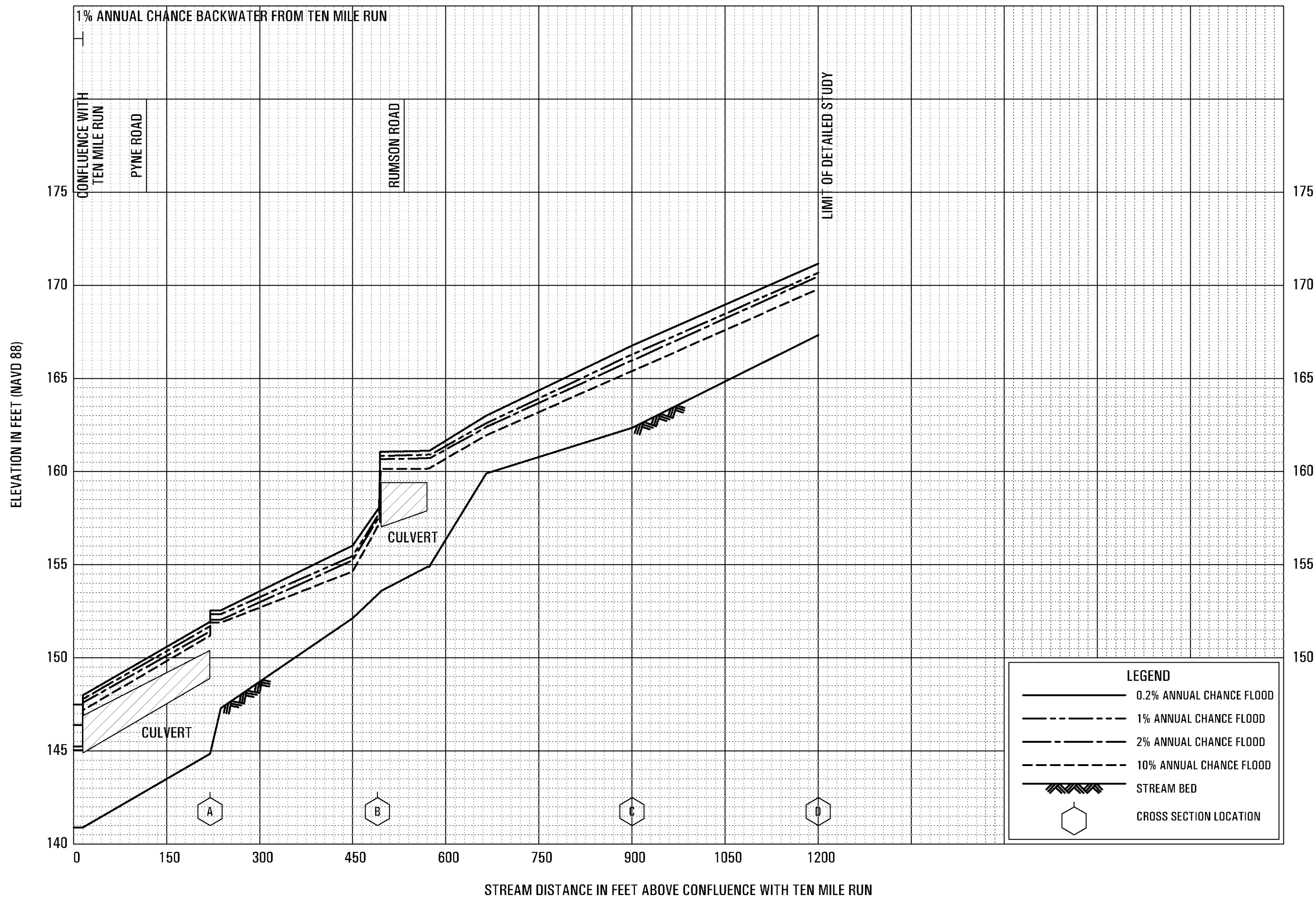










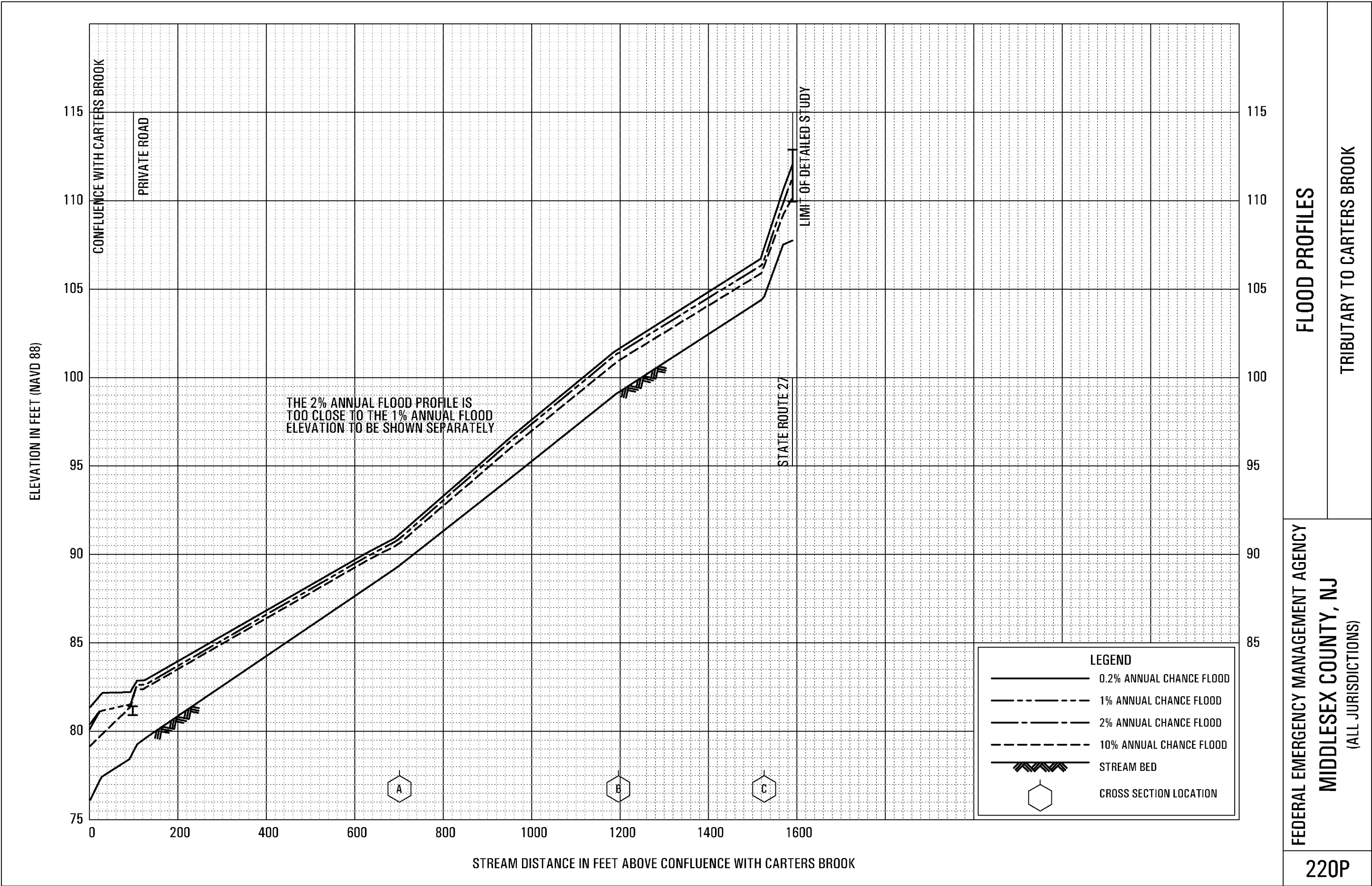


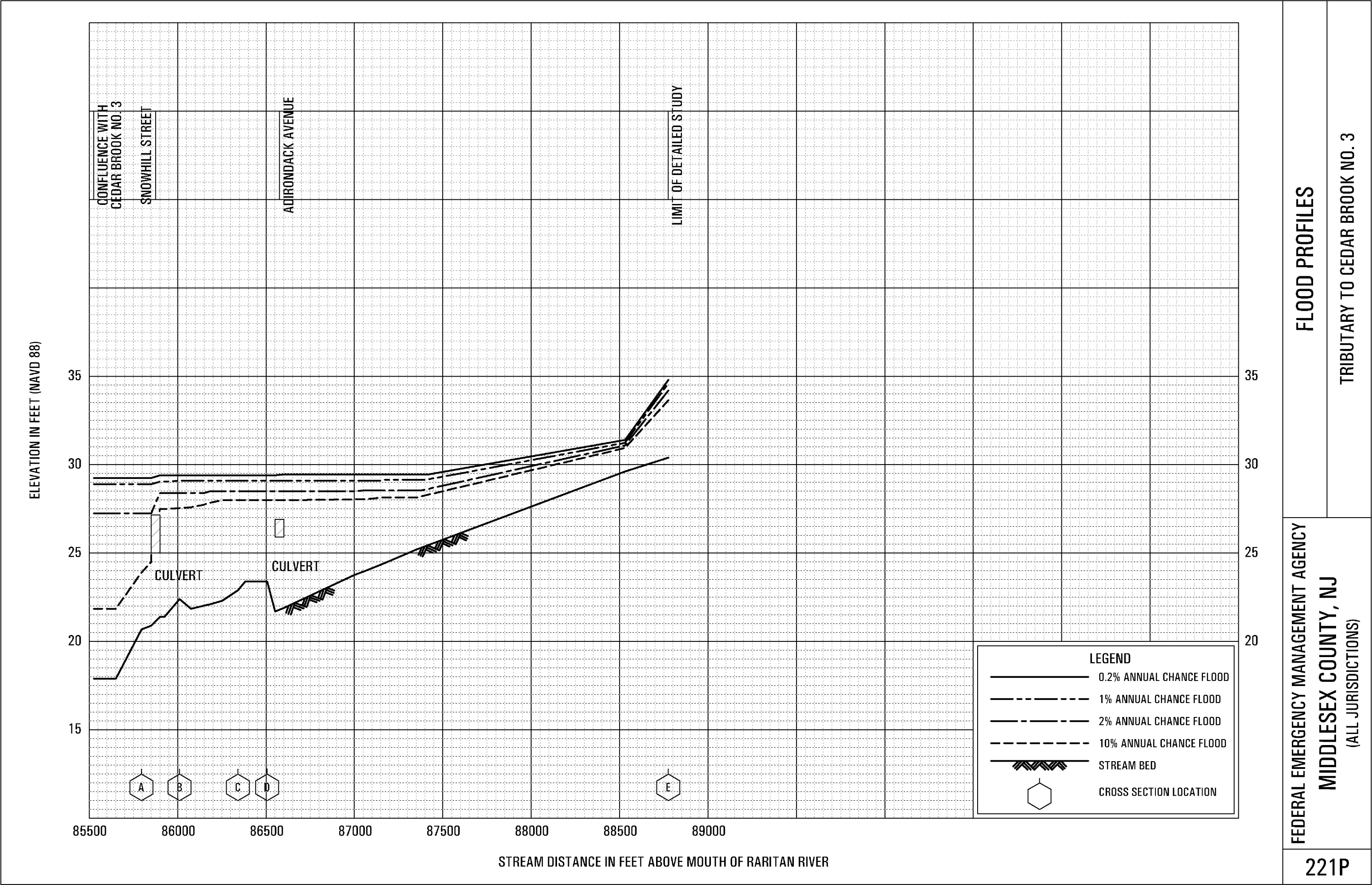
## FLOOD PROFILES

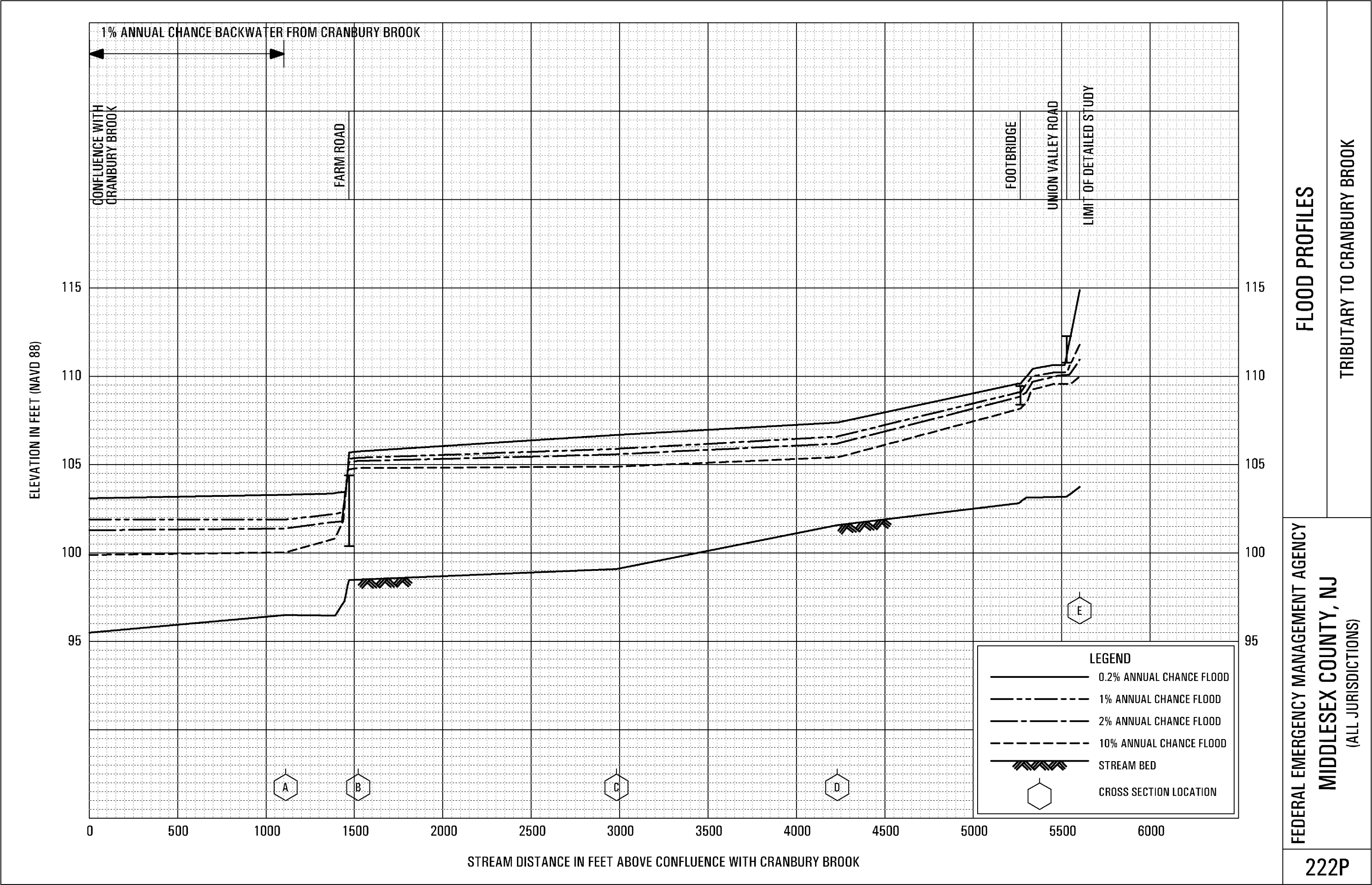
**TRIBUTARY NO. 2 TO TEN MILE RUN**

**FEDERAL EMERGENCY MANAGEMENT AGENCY  
MIDDLESEX COUNTY, NJ  
(ALL JURISDICTIONS)**

219P







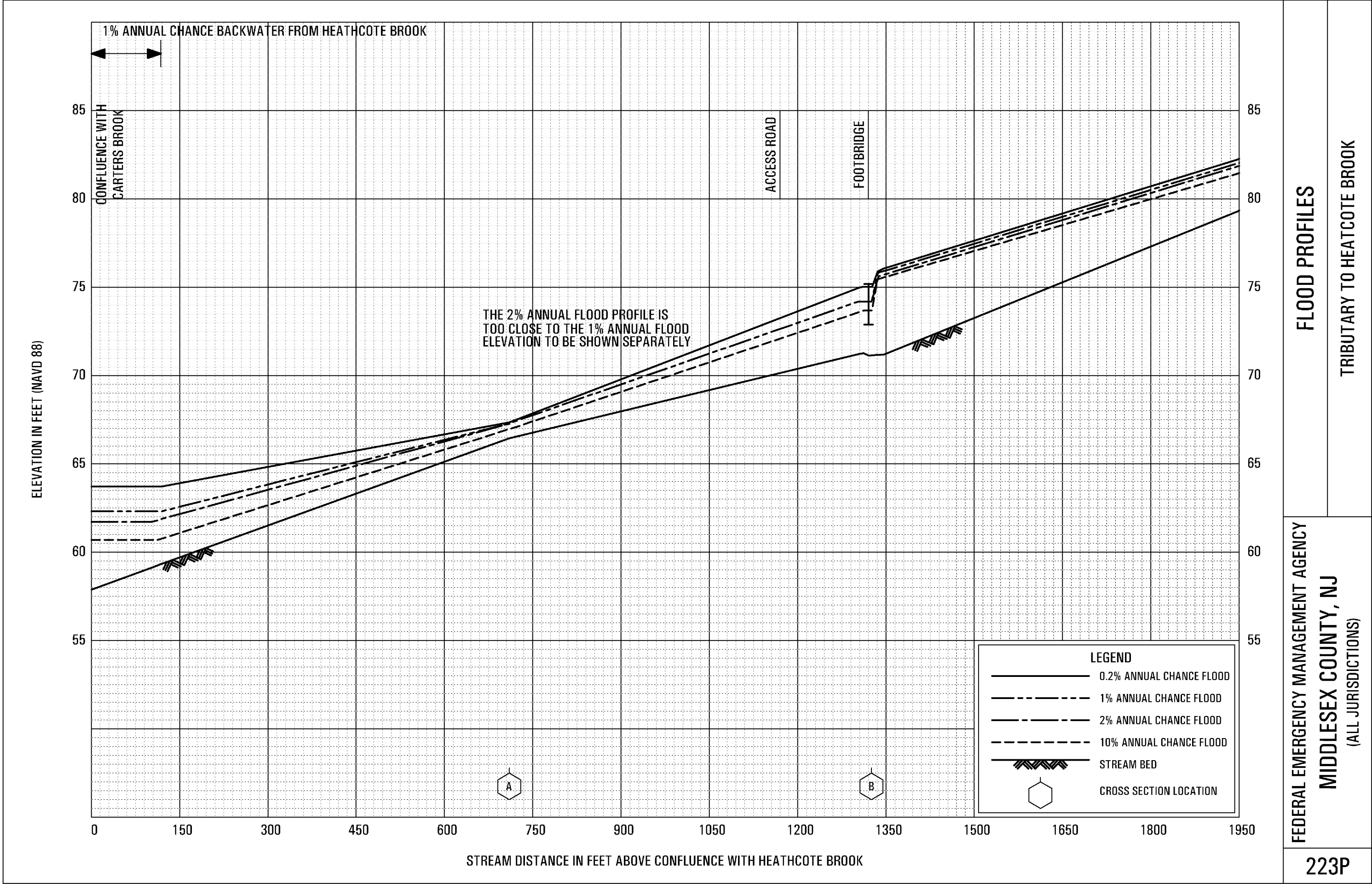
FLOOD PROFILES

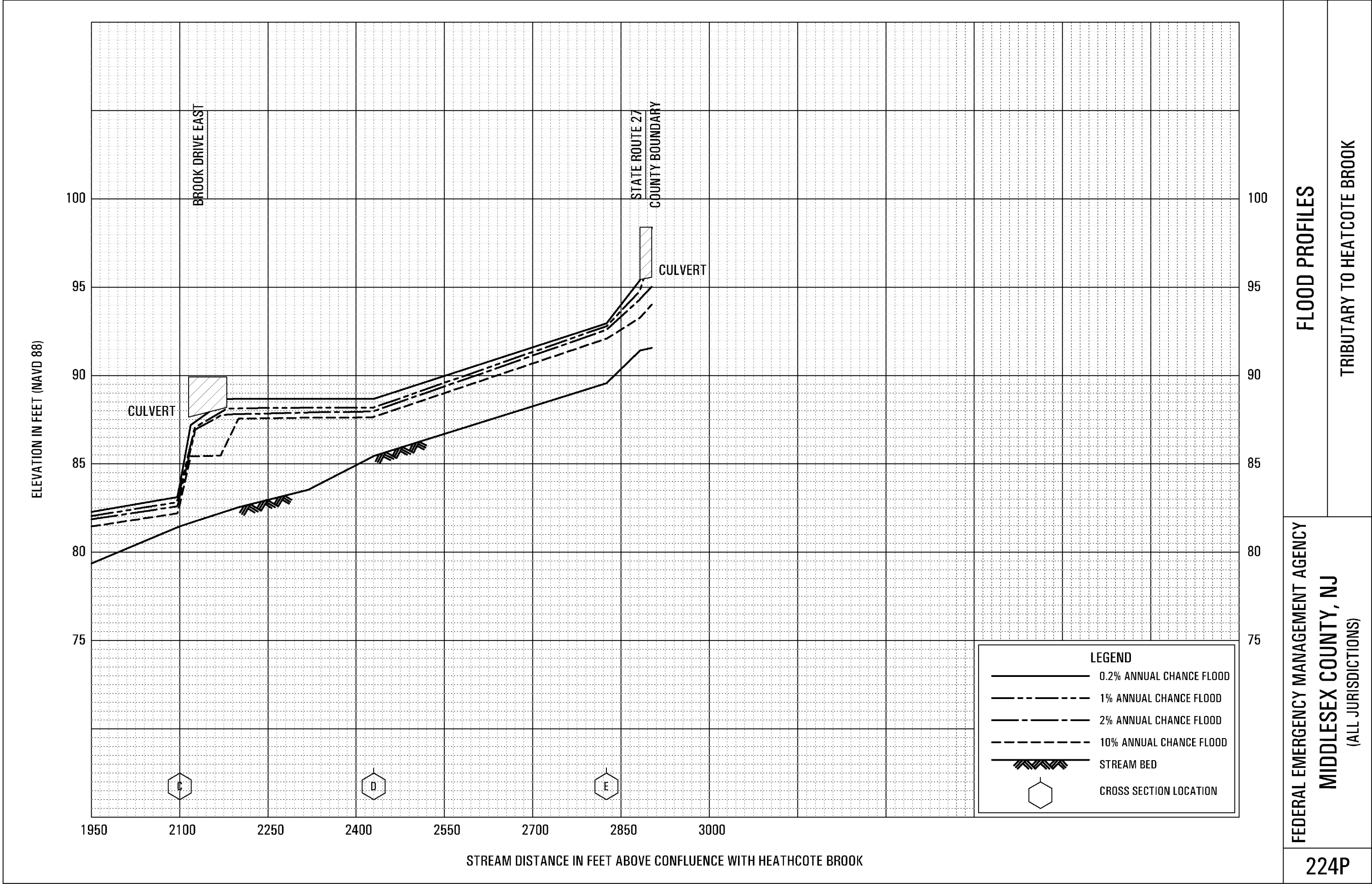
TRIBUTARY TO CRANBURY BROOK

FEDERAL EMERGENCY MANAGEMENT AGENCY

MIDDLESEX COUNTY, NJ

(ALL JURISDICTIONS)

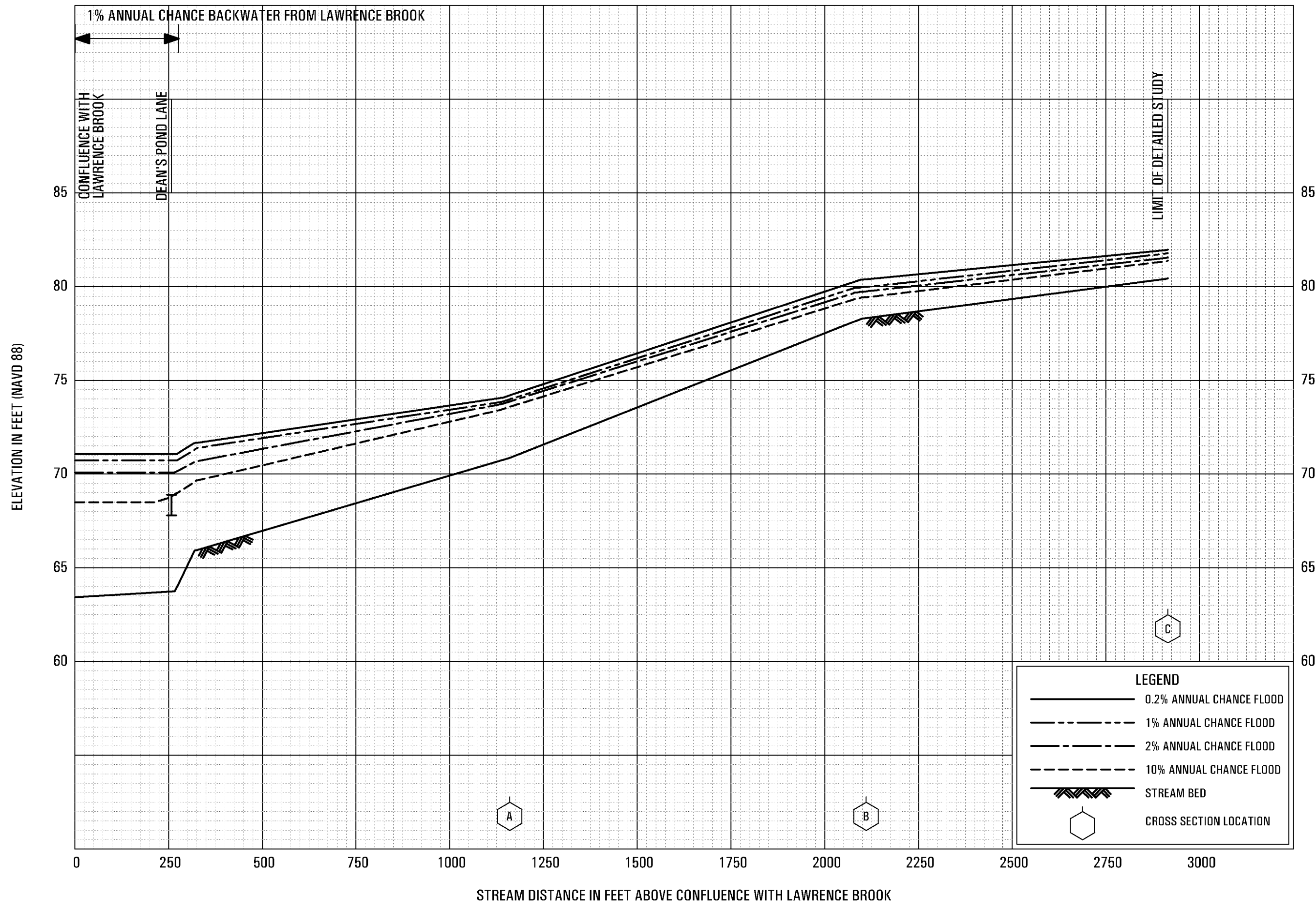




FLOOD PROFILES

TRIBUTARY TO HEATCOTE BROOK

FEDERAL EMERGENCY MANAGEMENT AGENCY  
MIDDLESEX COUNTY, NJ  
(ALL JURISDICTIONS)



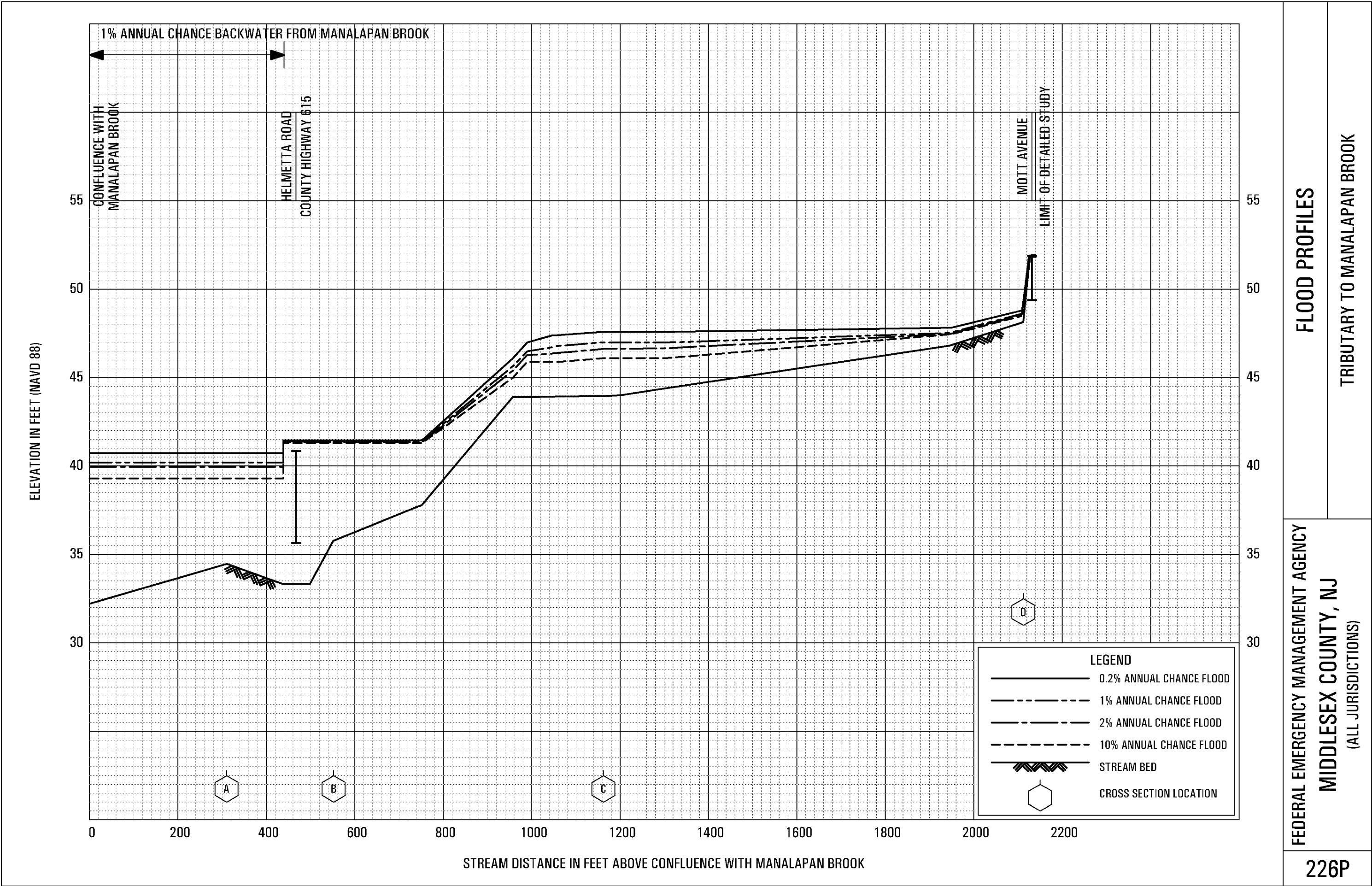
## FLOOD PROFILES

## TRIBUTARY TO LAWRENCE BROOK

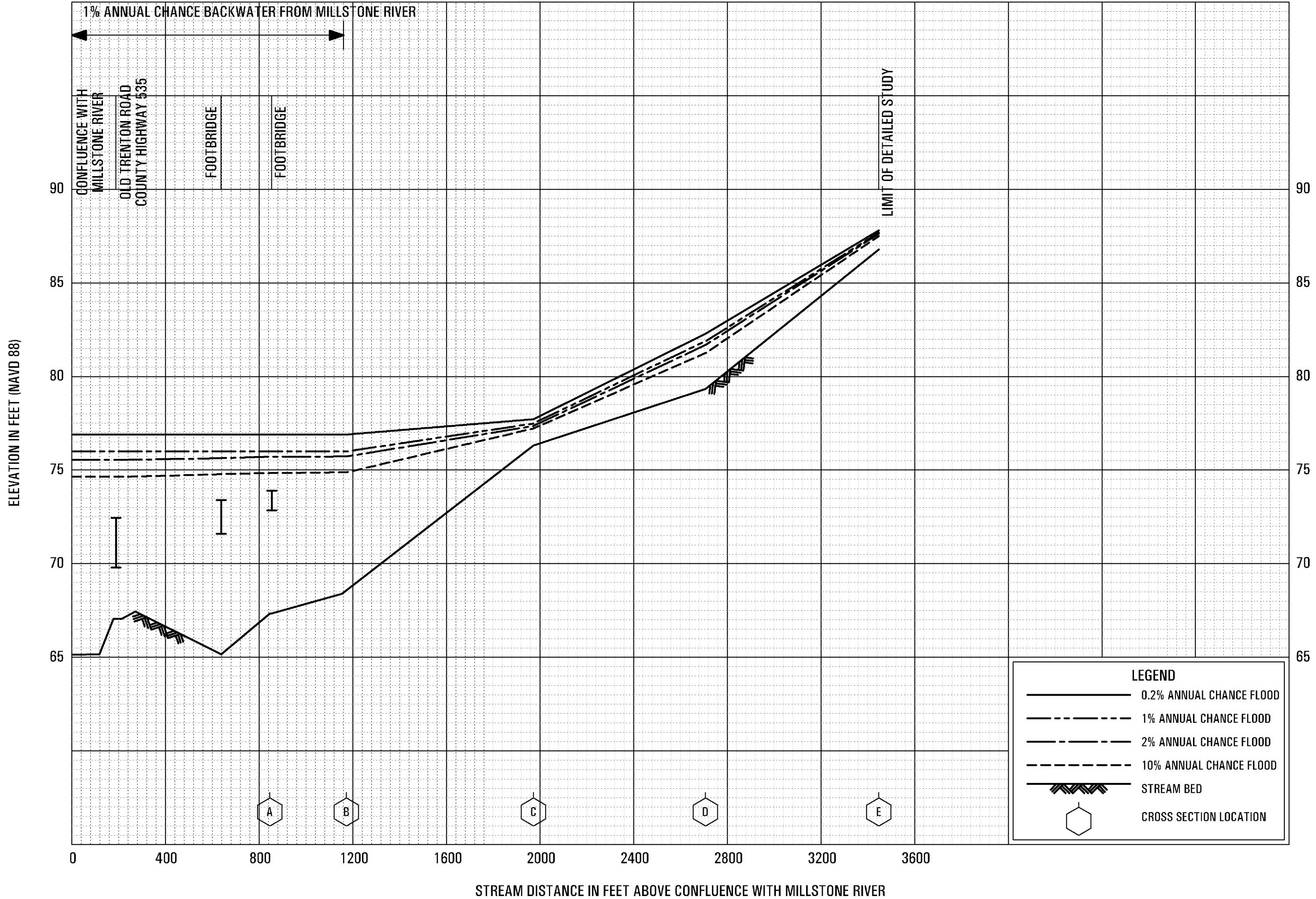
**FEDERAL EMERGENCY MANAGEMENT AGENCY  
MIDDLESEX COUNTY, NJ  
(ALL JURISDICTIONS)**

225P





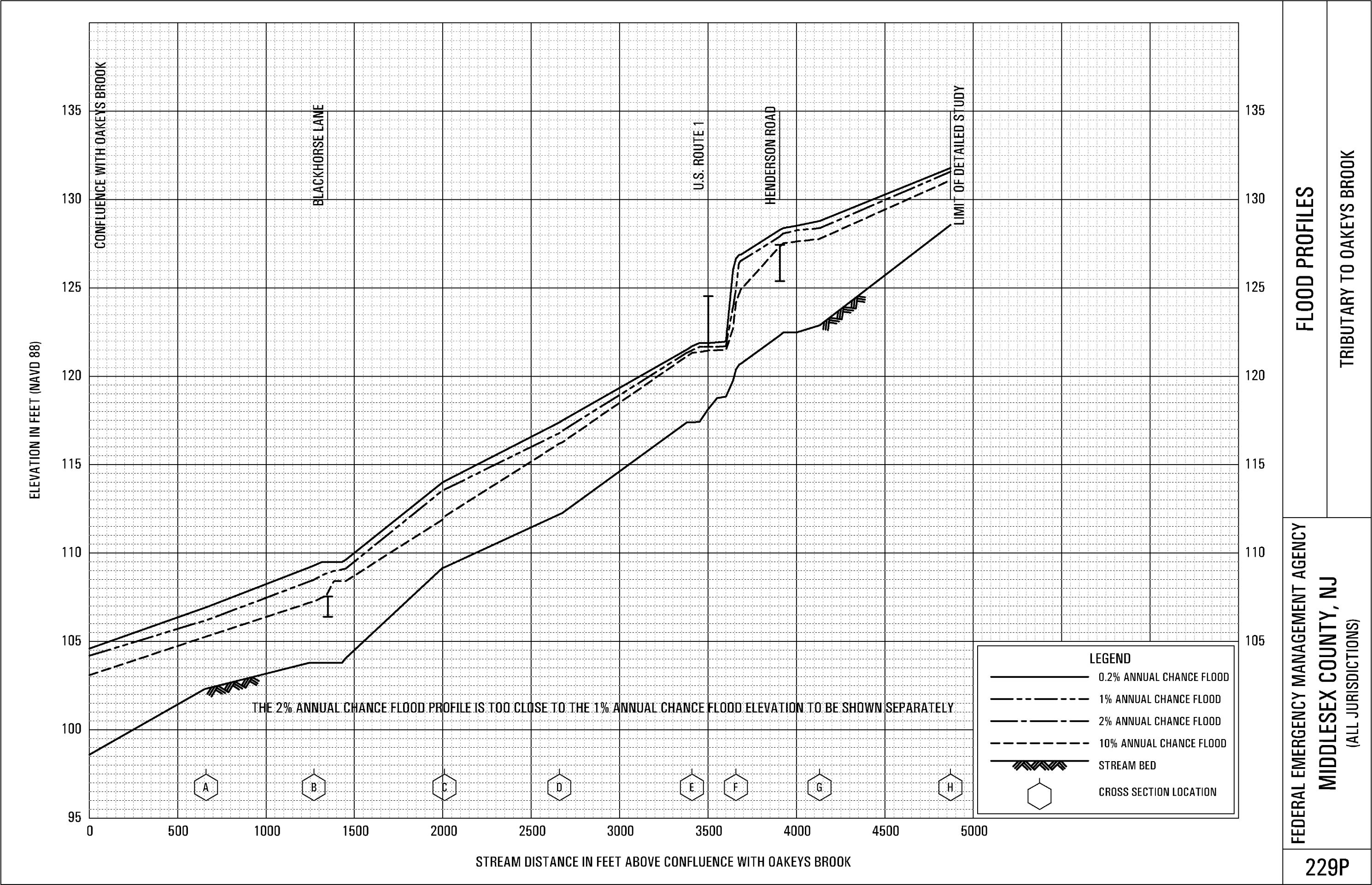




FLOOD PROFILES

TRIBUTARY TO MILLSTONE RIVER

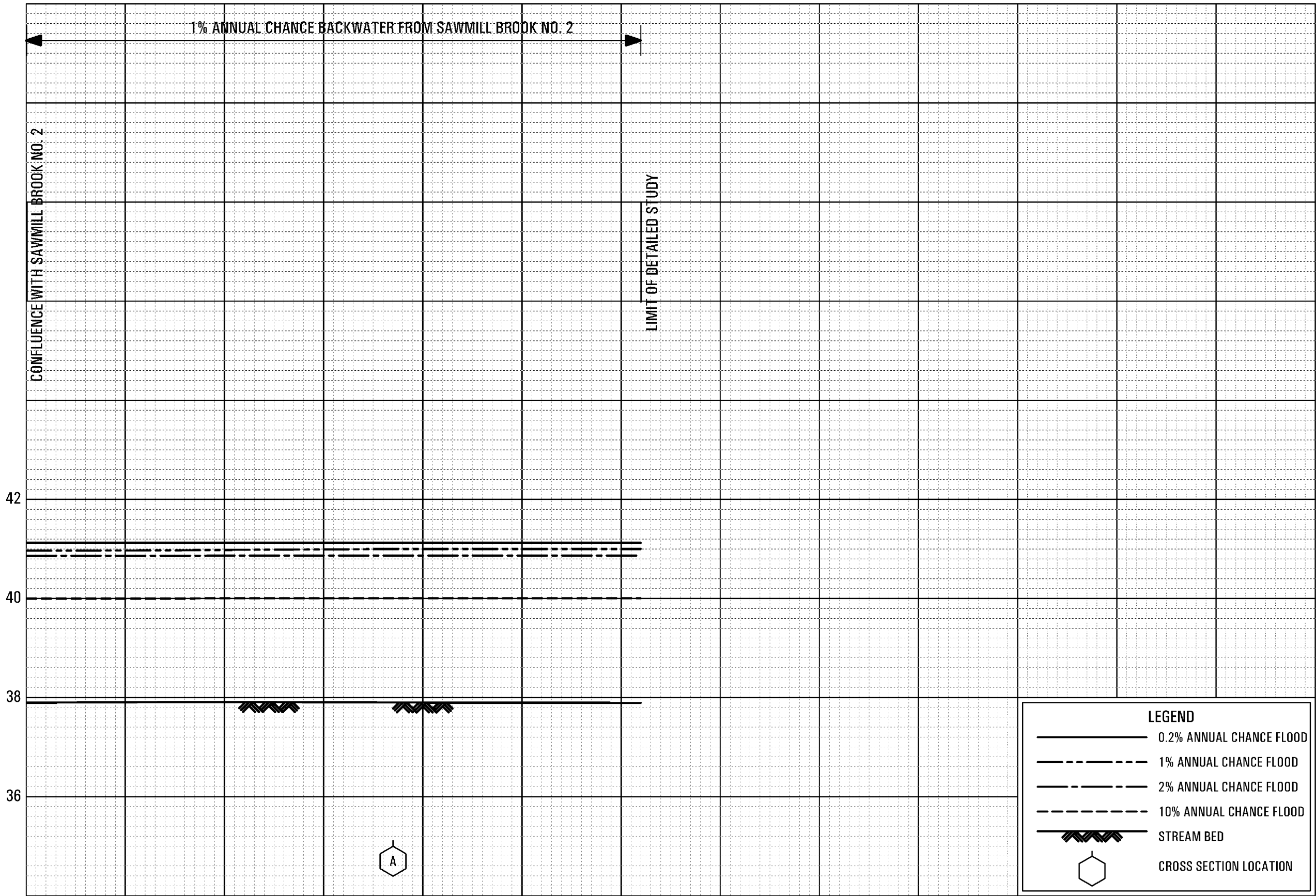
FEDERAL EMERGENCY MANAGEMENT AGENCY  
MIDDLESEX COUNTY, NJ  
(ALL JURISDICTIONS)



FEDERAL EMERGENCY MANAGEMENT AGENCY  
MIDDLESEX COUNTY, NJ  
(ALL JURISDICTIONS)

FLOOD PROFILES  
TRIBUTARY TO OAKEYS BROOK

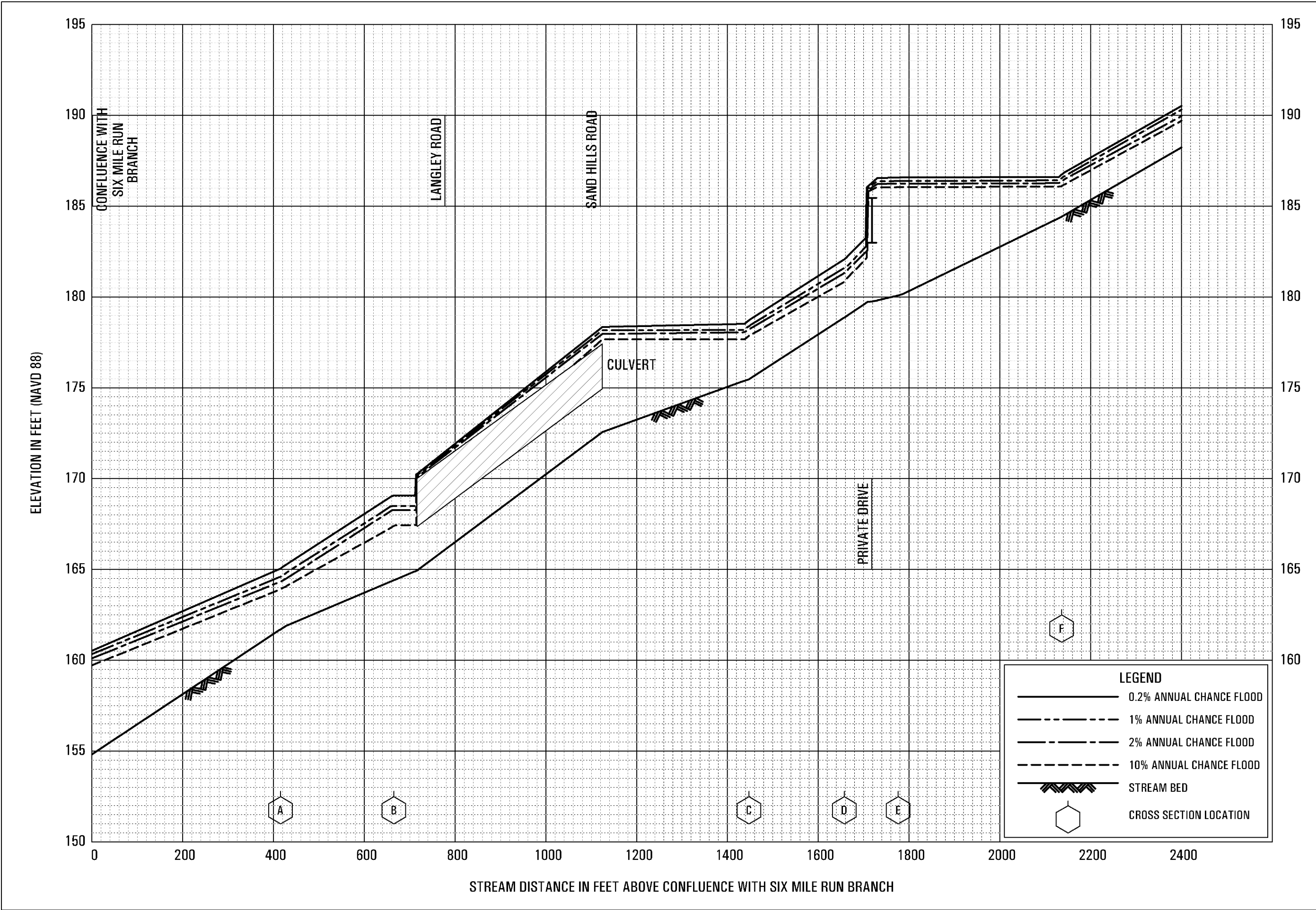
ELEVATION IN FEET (NAVD 88)



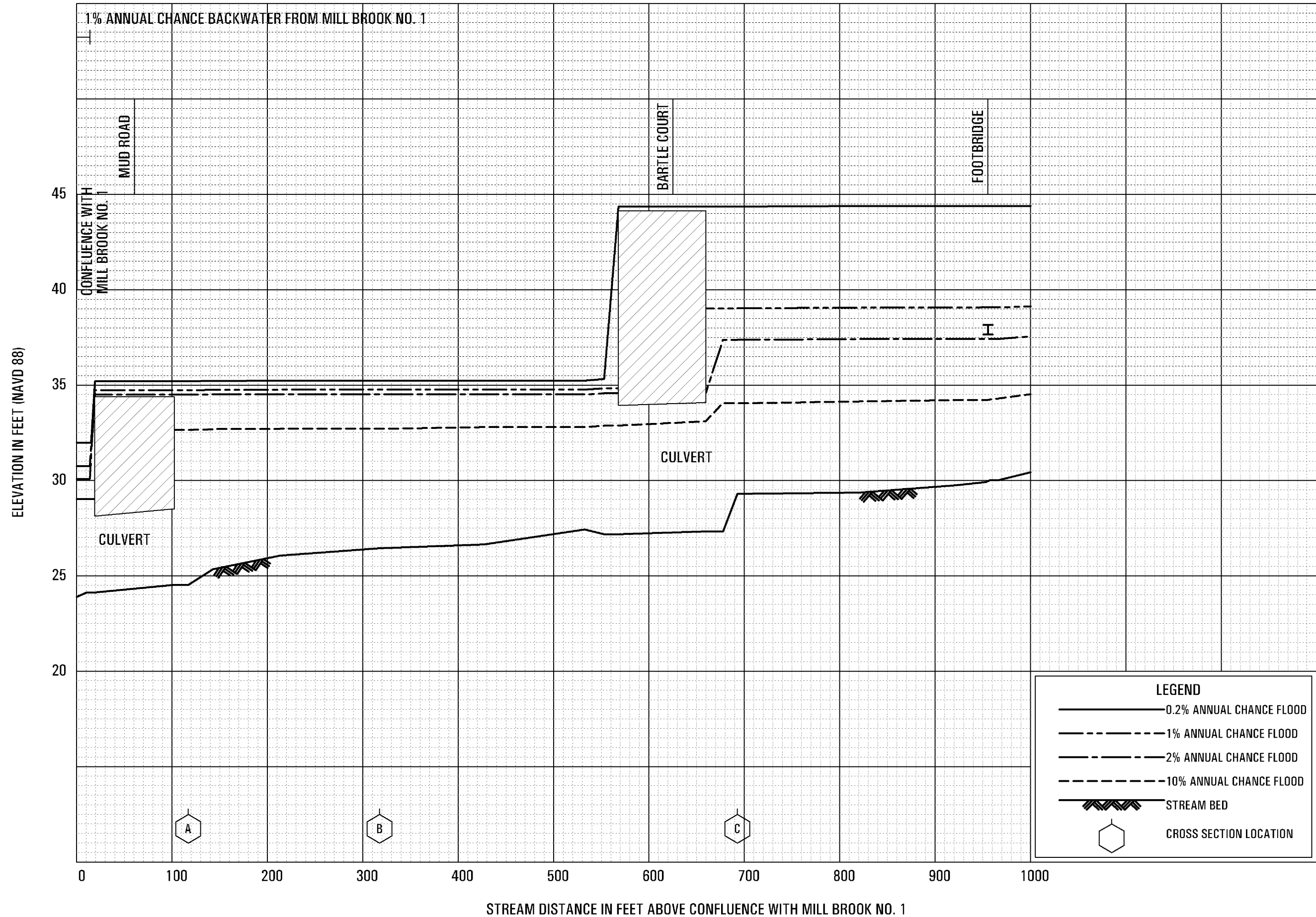
FLOOD PROFILES

TRIBUTARY TO SAWMILL BROOK NO. 2

FEDERAL EMERGENCY MANAGEMENT AGENCY  
MIDDLESEX COUNTY, NJ  
(ALL JURISDICTIONS)







FLOOD PROFILES

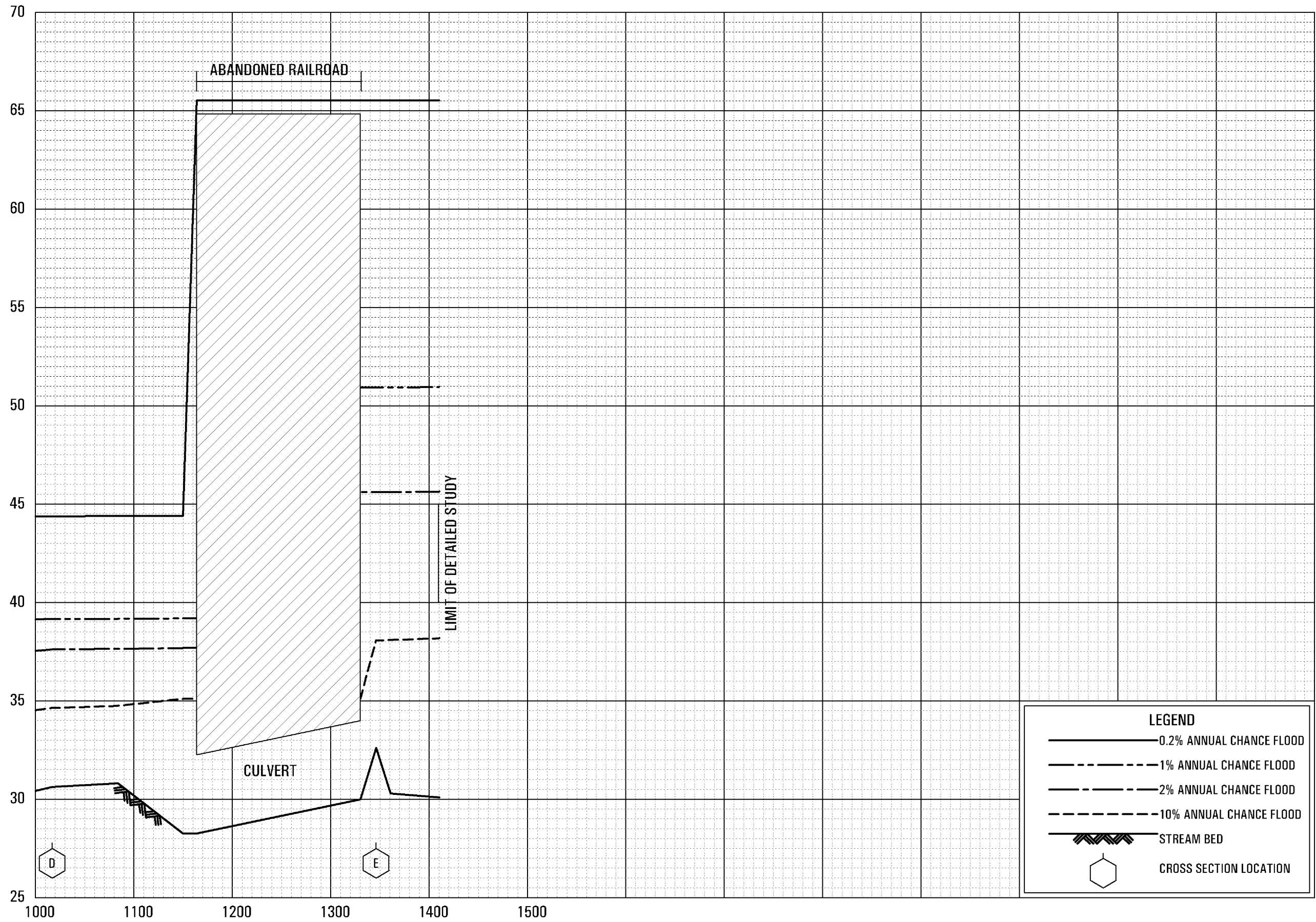
WEST BRANCH MILL BROOK NO. 1

FEDERAL EMERGENCY MANAGEMENT AGENCY  
MIDDLESEX COUNTY, NJ  
(ALL JURISDICTIONS)

233P



ELEVATION IN FEET (NAVD 88)



STREAM DISTANCE IN FEET ABOVE CONFLUENCE WITH MILL BROOK NO. 1

FLOOD PROFILES

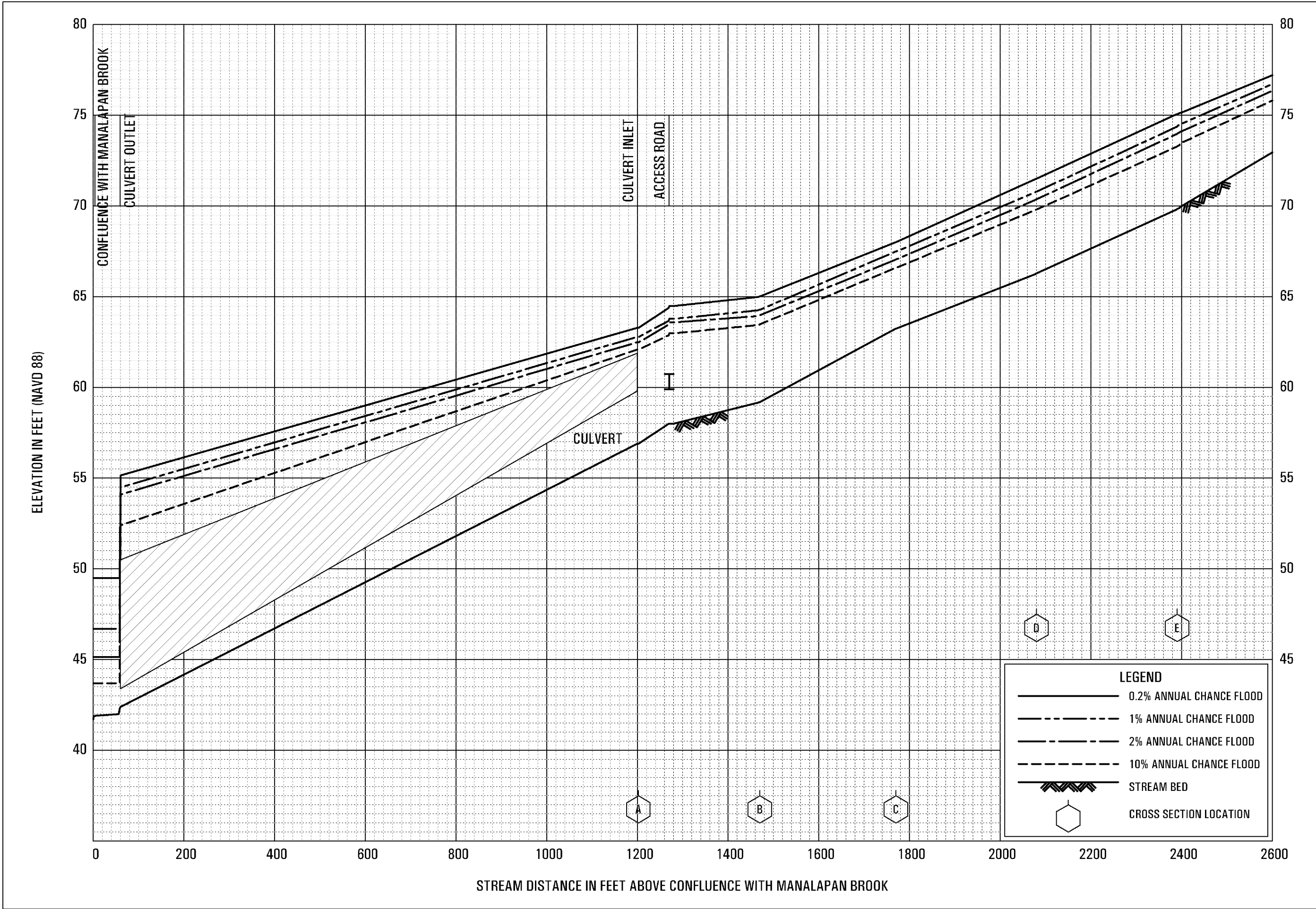
WEST BRANCH MILL BROOK NO. 1

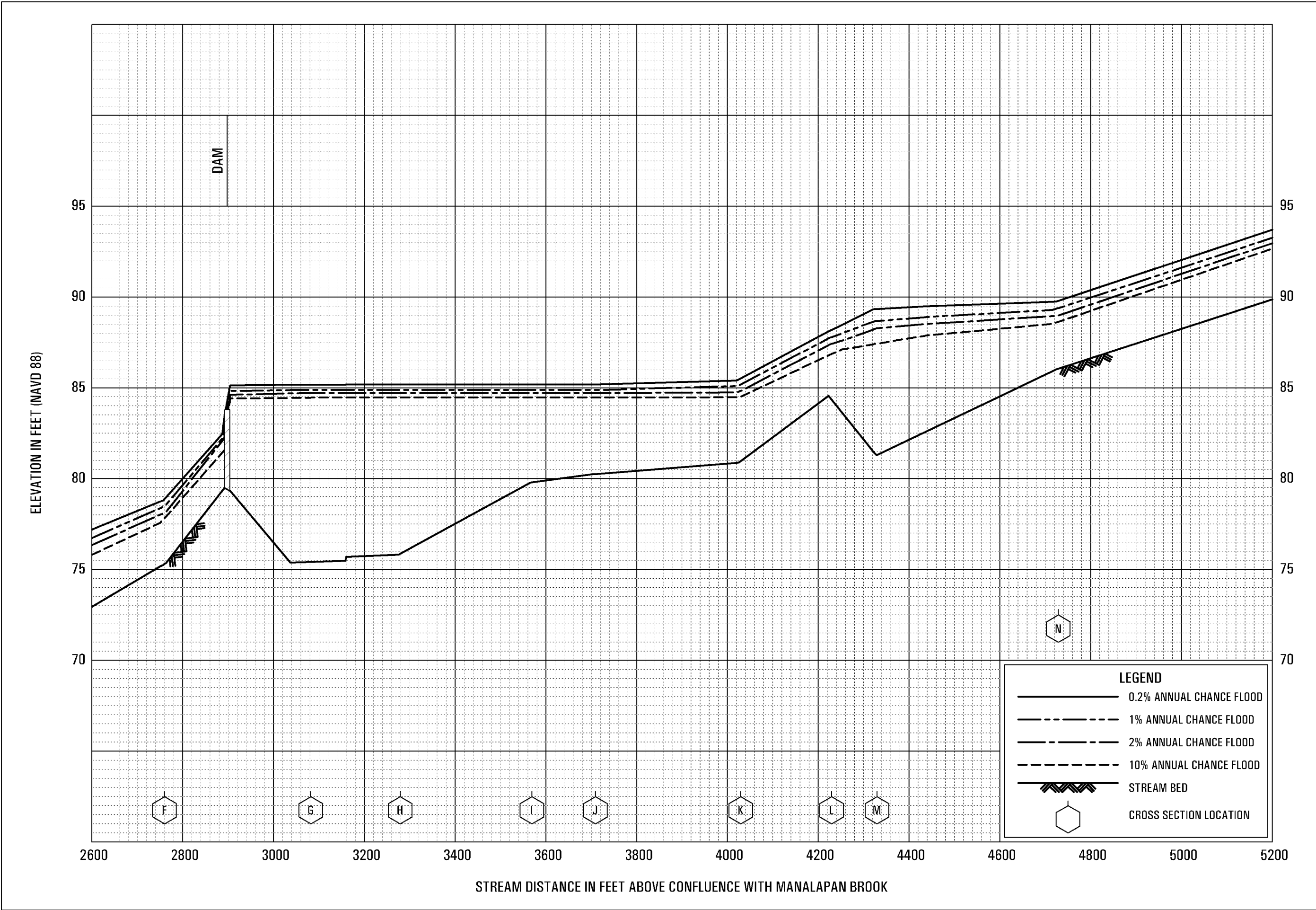
FEDERAL EMERGENCY MANAGEMENT AGENCY

MIDDLESEX COUNTY, NJ

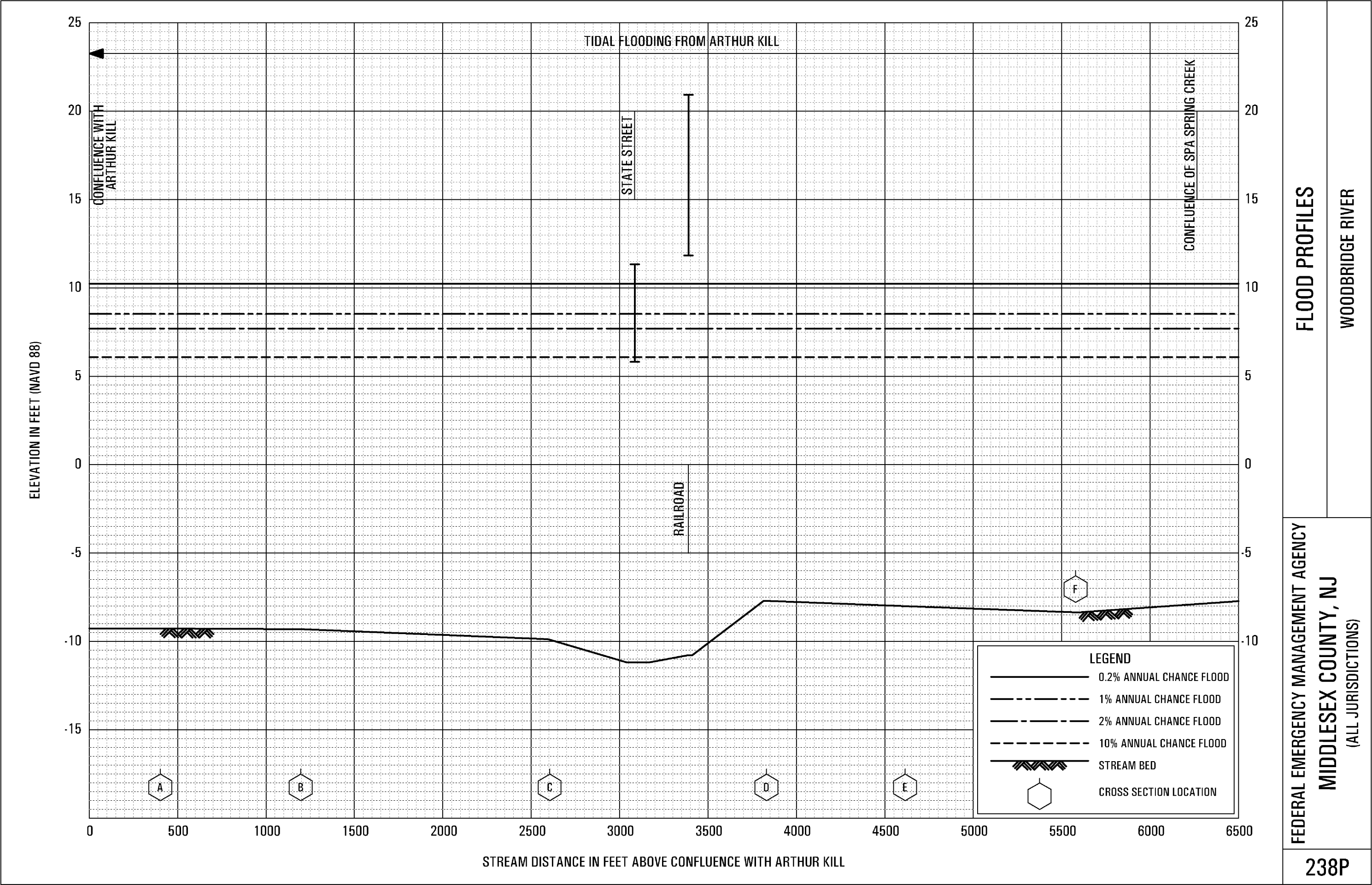
(ALL JURISDICTIONS)

234P









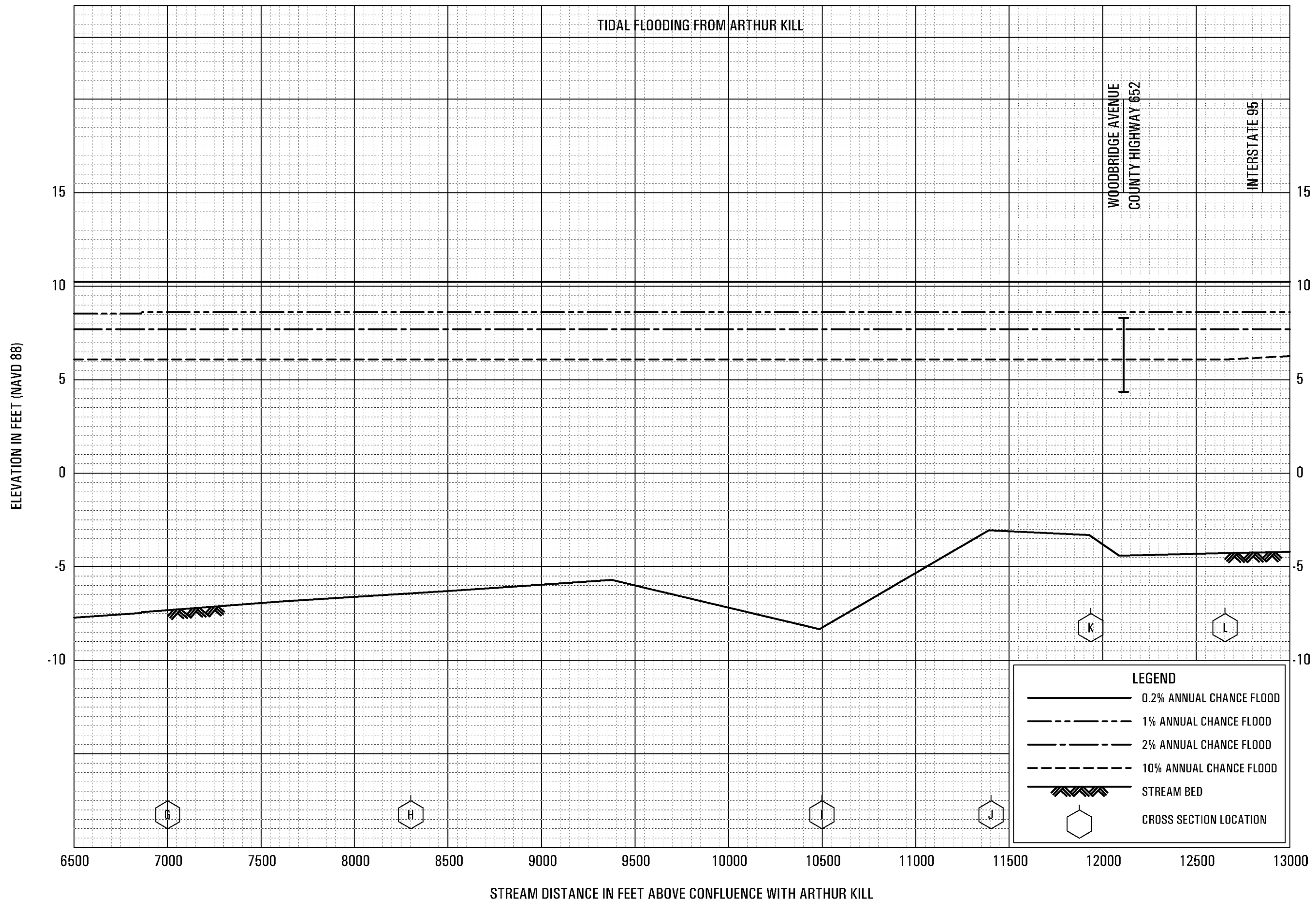
FLOOD PROFILES

WOODBIDGE RIVER

FEDERAL EMERGENCY MANAGEMENT AGENCY

MIDDLESEX COUNTY, NJ

(ALL JURISDICTIONS)

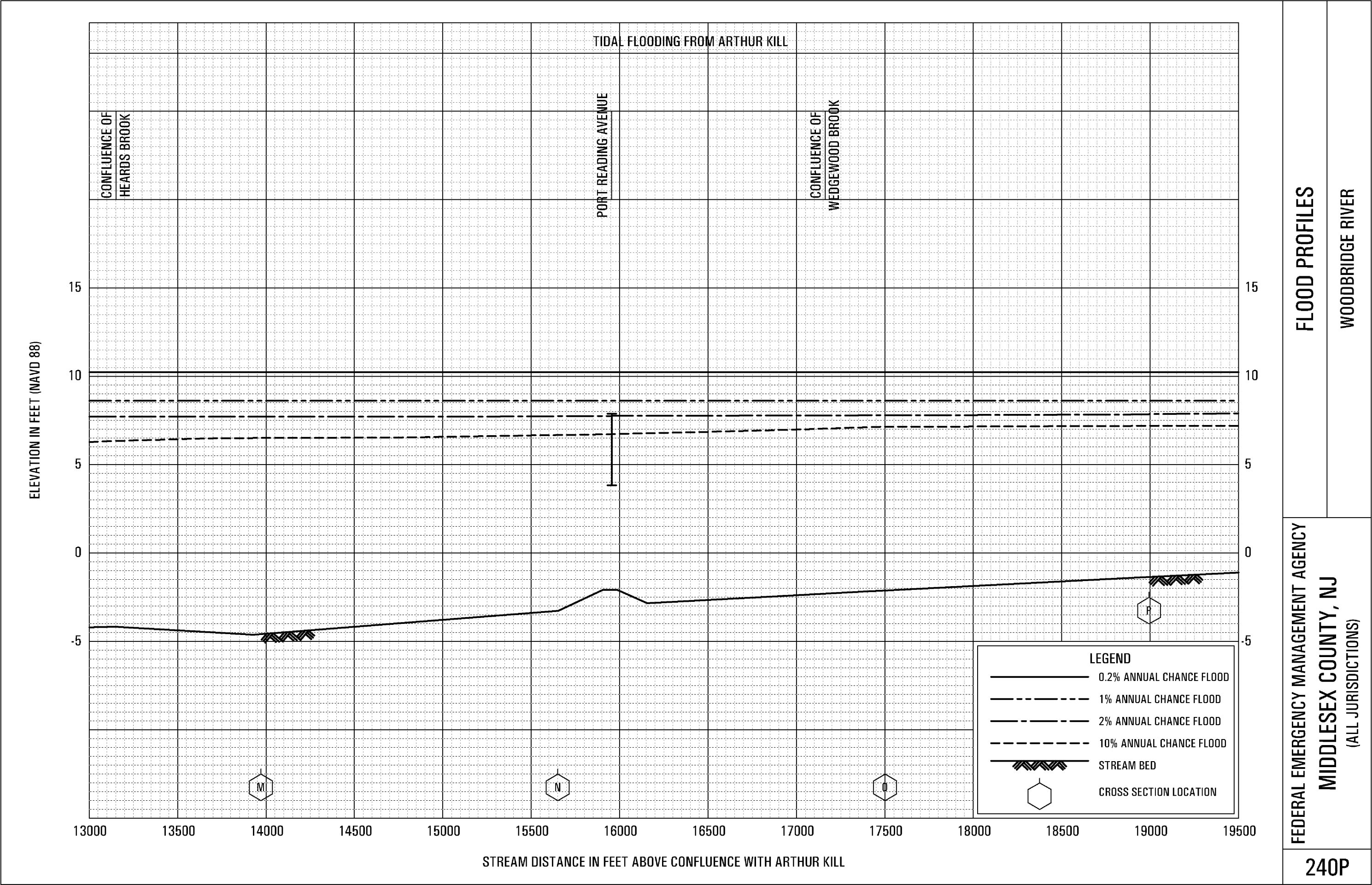


## FLOOD PROFILES

**WOODBIDGE RIVER**

**FEDERAL EMERGENCY MANAGEMENT AGENCY**  
**MIDDLESEX COUNTY, NJ**  
**(ALL JURISDICTIONS)**

239P



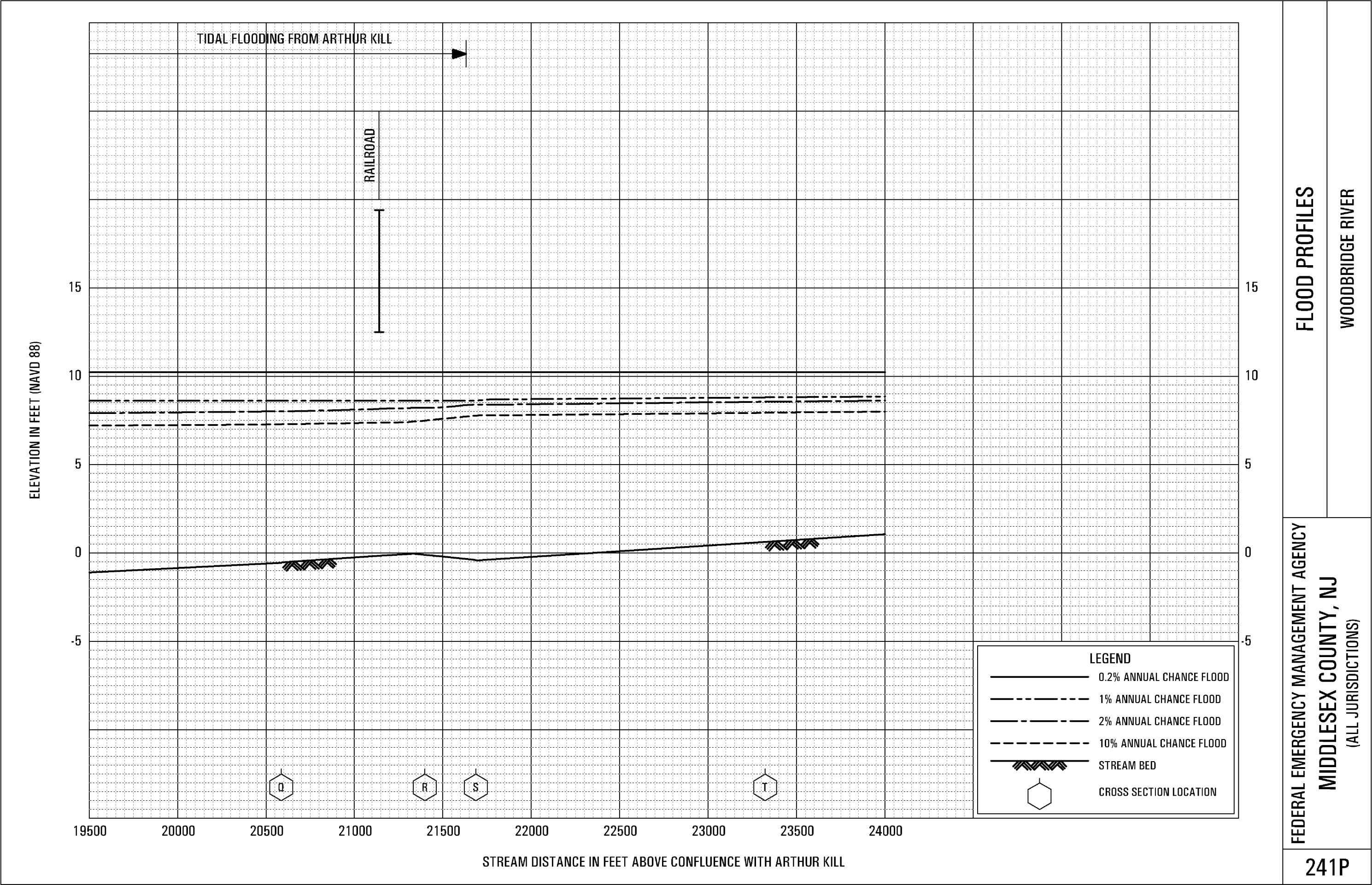
FLOOD PROFILES

WOODBRIDGE RIVER

FEDERAL EMERGENCY MANAGEMENT AGENCY

MIDDLESEX COUNTY, NJ  
(ALL JURISDICTIONS)

240P



FLOOD PROFILES

WOODBIDGE RIVER

FEDERAL EMERGENCY MANAGEMENT AGENCY  
MIDDLESEX COUNTY, NJ  
(ALL JURISDICTIONS)



