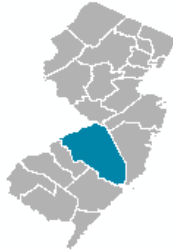


# FLOOD INSURANCE STUDY

## FEDERAL EMERGENCY MANAGEMENT AGENCY

VOLUME 6 OF 6



### BURLINGTON COUNTY, NEW JERSEY (ALL JURISDICTIONS)

COMMUNITY NAME	NUMBER	COMMUNITY NAME	NUMBER
BASS RIVER, TOWNSHIP OF	340085	MEDFORD, TOWNSHIP OF	340104
BEVERLY, CITY OF	340086	MOORESTOWN, TOWNSHIP OF	340105
BORDENTOWN, CITY OF	340087	MOUNT HOLLY, TOWNSHIP OF	340106
BORDENTOWN, TOWNSHIP OF	340088	MOUNT LAUREL, TOWNSHIP OF	340107
BURLINGTON, CITY OF	345287	NEW HANOVER, TOWNSHIP OF	340108
BURLINGTON, TOWNSHIP OF	340090	NORTH HANOVER, TOWNSHIP OF	340109
CHESTERFIELD, TOWNSHIP OF	340091	PALMYRA, BOROUGH OF	340110
CINNAMINSON, TOWNSHIP OF	340092	PEMBERTON, BOROUGH OF	340111
DELANCO, TOWNSHIP OF	340093	PEMBERTON, TOWNSHIP OF	340112
DELTRAN, TOWNSHIP OF	340094	RIVERSIDE, TOWNSHIP OF	340113
EASTAMPTON, TOWNSHIP OF	340095	RIVERTON, BOROUGH OF	340114
EDGEWATER PARK, TOWNSHIP OF	340096	SHAMONG, TOWNSHIP OF	340534
EVESHAM, TOWNSHIP OF	340097	SOUTHAMPTON, TOWNSHIP OF	340115
FIELDSBORO, BOROUGH OF	340543	SPRINGFIELD, TOWNSHIP OF	340116
FLORENCE, TOWNSHIP OF	340098	TABERNACLE, TOWNSHIP OF	340533
HAINESPORT, TOWNSHIP OF	340099	WASHINGTON, TOWNSHIP OF	340117
LUMBERTON, TOWNSHIP OF	340100	WESTAMPTON, TOWNSHIP OF	340118
MANSFIELD, TOWNSHIP OF	340102	WILLINGBORO, TOWNSHIP OF	340119
MAPLE SHADE, TOWNSHIP OF	340101	WOODLAND, TOWNSHIP OF	340551
MEDFORD LAKES, BOROUGH OF	340103	WRIGHTSTOWN, BOROUGH OF	340120

**EFFECTIVE:**

**DECEMBER 21, 2017**

FLOOD INSURANCE STUDY NUMBER  
34005CV006A

Version Number 2.3.3.2



**FEMA**

# TABLE OF CONTENTS

## Volume 1

	<u>Page</u>
<b>SECTION 1.0 – INTRODUCTION</b>	<b>1</b>
1.1 The National Flood Insurance Program	1
1.2 Purpose of this Flood Insurance Study Report	2
1.3 Jurisdictions Included in the Flood Insurance Study Project	2
1.4 Considerations for using this Flood Insurance Study Report	12
<b>SECTION 2.0 – FLOODPLAIN MANAGEMENT APPLICATIONS</b>	<b>23</b>
2.1 Floodplain Boundaries	23
2.2 Floodways	61
2.3 Base Flood Elevations	62
2.4 Non-Encroachment Zones	63
2.5 Coastal Flood Hazard Areas	63
2.5.1 Water Elevations and the Effects of Waves	63
2.5.2 Floodplain Boundaries and BFEs for Coastal Areas	65
2.5.3 Coastal High Hazard Areas	66
2.5.4 Limit of Moderate Wave Action	67
<b>SECTION 3.0 – INSURANCE APPLICATIONS</b>	<b>68</b>
3.1 National Flood Insurance Program Insurance Zones	68
3.2 Coastal Barrier Resources System	69
<b>SECTION 4.0 – AREA STUDIED</b>	<b>70</b>
4.1 Basin Description	70
4.2 Principal Flood Problems	70
4.3 Non-Levee Flood Protection Measures	77
4.4 Levees	78
<b>SECTION 5.0 – ENGINEERING METHODS</b>	<b>80</b>
5.1 Hydrologic Analyses	81

### Figures

	<u>Page</u>
Figure 1: FIRM Panel Index	14
Figure 2: FIRM Notes to Users	16
Figure 3: Map Legend for FIRM	19
Figure 4: Floodway Schematic	62
Figure 5: Wave Runup Transect Schematic	65
Figure 6: Coastal Transect Schematic	67

**TABLE OF CONTENTS - continued**  
**Volume 1 - continued**

<u>Tables</u>	Page
Table 1: Listing of NFIP Jurisdictions	3
Table 2: Flooding Sources Included in this FIS Report	26
Table 3: Flood Zone Designations by Community	68
Table 4: Coastal Barrier Resources System Information	70
Table 5: Basin Characteristics	70
Table 6: Principal Flood Problems	71
Table 7: Historic Flooding Elevations	73
Table 8: Non-Levee Flood Protection Measures	77
Table 9: Levees	79
Table 10: Summary of Discharges	82

**Volume 2**

5.2	Hydraulic Analyses	109
5.3	Coastal Analyses	157
	5.3.1 Total Stillwater Elevations	158
	5.3.2 Waves	159
	5.3.3 Coastal Erosion	159
	5.3.4 Wave Hazard Analyses	159
5.4	Alluvial Fan Analyses	163
<b>SECTION 6.0 – MAPPING METHODS</b>		<b>163</b>
6.1	Vertical and Horizontal Control	163
6.2	Base Map	164
6.3	Floodplain and Floodway Delineation	165

<u>Figures</u>	Page
Figure 7: Frequency Discharge-Drainage Area Curves	106
Figure 8: 1% Annual Chance Total Stillwater Elevations for Coastal Areas	158
Figure 9: Transect Location Map	162

<u>Tables</u>	Page
Table 10: Summary of Discharges - Continued	94
Table 11: Summary of Non-Coastal Stillwater Elevations	106
Table 12: Stream Gage Information used to Determine Discharges	109
Table 13: Summary of Hydrologic and Hydraulic Analyses	110
Table 14: Roughness Coefficients	155
Table 15: Summary of Coastal Analyses	157
Table 16: Tide Gage Analysis Specifics	159

**TABLE OF CONTENTS - continued**  
**Volume 2 - continued**

Tables - continued

	<u>Page</u>
Table 17: Coastal Transect Parameters	161
Table 18: Summary of Alluvial Fan Analyses	163
Table 19: Results of Alluvial Fan Analyses	163
Table 20: Countywide Vertical Datum Conversion	164
Table 21: Stream Based Vertical Datum Conversion	164
Table 22: Base Map Sources	165
Table 23: Summary of Topographic Elevation Data used in Mapping	166
Table 24: Floodway Data	168

**Volume 3**

6.4 Coastal Flood Hazard Mapping	251
6.5 FIRM Revisions	252
6.5.1 Letters of Map Amendment	252
6.5.2 Letters of Map Revision Based on Fill	253
6.5.3 Letters of Map Revision	253
6.5.4 Physical Map Revisions	254
6.5.5 Contracted Restudies	254
6.5.6 Community Map History	254
 <b>SECTION 7.0 – CONTRACTED STUDIES AND COMMUNITY COORDINATION</b>	 <b>258</b>
7.1 Contracted Studies	258

Tables

	<u>Page</u>
Table 24: Floodway Data - Continued	187
Table 25: Flood Hazard and Non-Encroachment Data for Selected Streams	251
Table 26: Summary of Coastal Transect Mapping Considerations	252
Table 27: Incorporated Letters of Map Change	254
Table 28: Community Map History	255
Table 29: Summary of Contracted Studies Included in this FIS Report	258

**TABLE OF CONTENTS - continued**  
**Volume 4**

7.2	Community Meetings	290
<b>SECTION 8.0 – ADDITIONAL INFORMATION</b>		<b>295</b>
<b>SECTION 9.0 – BIBLIOGRAPHY AND REFERENCES</b>		<b>300</b>

Tables

	<u>Page</u>
Table 29: Summary of Contracted Studies Included in this FIS Report - Continued	280
Table 30: Community Meetings	291
Table 31: Map Repositories	295
Table 32: Additional Information	298
Table 33: Bibliography and References	300

Exhibits

Flood Profiles	<u>Panel</u>
Assiscunk Creek	001-002 P
Assiscunk Creek Tributary	003 P
Baffin Brook	004 P
Ballinger Run	005-006 P
Ballinger Run Tributary	007 P
Barkers Brook	008-013 P
Barkers Brook Unnamed Tributary	014-015 P
Barton Run	016-018 P
Barton Run Tributary 1	019 P
Barton Run Tributary 2	020 P
Barton Run Tributary 3	021-022 P
Beaverdam Creek	023-024 P
Bisphams Mill Creek	025-026 P
Black Run	027-029 P
Black Run Tributary	030-031 P
Blacks Creek	032-033 P
Blue Lake Run	034 P
Bobbys Run	035-036 P
Bread and Cheese Run	037-038 P
Budds Run	039 P
Burrs Mill Brook	040-041 P
Bustleton Creek	042 P
Buttonwood Run	043 P
Country Lake Tributary	044 P
Crafts Creek	045 P
Cranberry Branch	046-047 P
Cropwell Branch	048-049 P
Crosswicks Creek	050-062 P
Delaware River	063-066 P

**TABLE OF CONTENTS - continued**  
**Volume 5**

Exhibits

Flood Profiles	<u>Panel</u>
Delaware River - Continued	067-070 P
Evesboro Tributary	071-072 P
Friendship Creek	073-077 P
Hartford Road Tributary	078 P
Haynes Creek	079-086 P
Hooten Road Tributary	087 P
Indian Mills Brook	088-093 P
Jacks Run	094 P
Jade Run	095-098 P
Kendles Run	099 P
Lake Mishe Mokwa Run	100 P
Laurel Run	101 P
Little Creek	102-106 P
Masons Creek	107-110 P
Mill Creek	111-113 P
Mill Creek South Branch	114 P
Mill Creek Tributary	115 P
Mill Creek Tributary 1	116 P
Mill Race	117 P
Mimosa Lake Run	118 P
Mount Holly Bypass Channel	119 P
Mount Misery Creek	120-121 P
Mullica River	122-123 P
Muskingum Brook	124-126 P
Ong Run	127 P
Parkers Creek	128-130 P
Pennsauken Creek	131-132 P
Pennsauken Creek North Branch	133-135 P
Pennsauken Creek South Branch	136-138 P
Pheasant Run	139 P
Pole Bridge Branch	140-142 P
Pole Bridge Branch Tributary	143 P
Pompeston Creek	144-148 P
Pompeston Creek East and Southeast Branches	149 P
Pompeston Creek Northeast Branch	150 P
Ramblewood Tributary	151-152 P
Rancocas Creek	153-156 P
Rancocas Creek North Branch	157-159 P

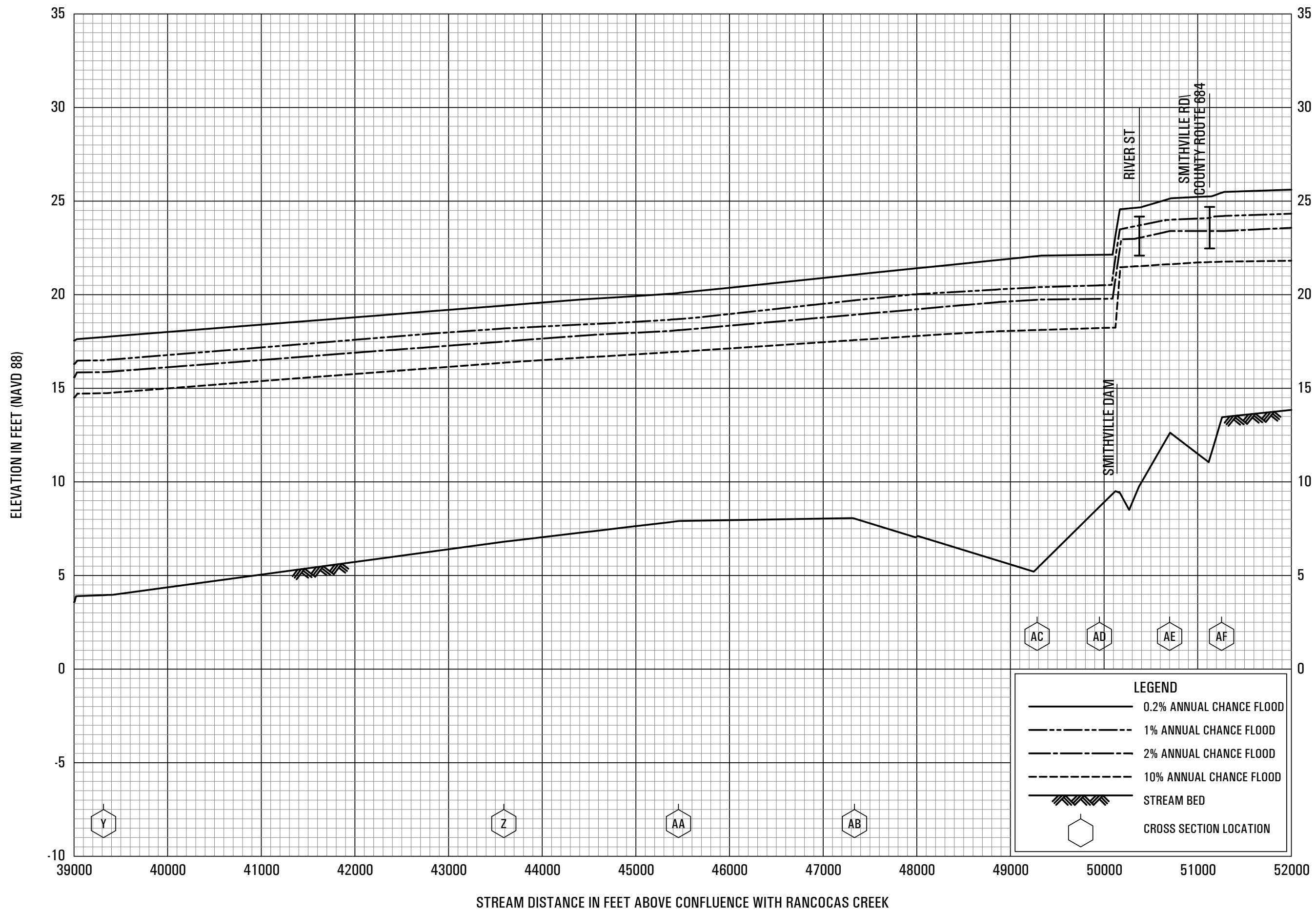
**TABLE OF CONTENTS - continued**  
**Volume 6**

Exhibits

Flood Profiles	<u>Panel</u>
Rancocas Creek North Branch - Continued	160-166 P
Rancocas Creek South Branch	167-173 P
Rancocas Creek South Branch Tributary	174-176 P
Rancocas Creek Southwest Branch	177-186 P
Sharps Run	187-189 P
Sharps Run Tributary 1	189(a) P
Sharps Run Tributary 2	189(b) P
Shinns Branch	190 P
Skeet Run	191 P
Springer Brook	192-193 P
Strawbridge Lake	194-195 P
Swede Run	196-200 P
Swede Run Tributary	201 P
West Branch Wading River	202-205 P

**Published Separately**

Flood Insurance Rate Map (FIRM)



**FLOOD PROFILES**

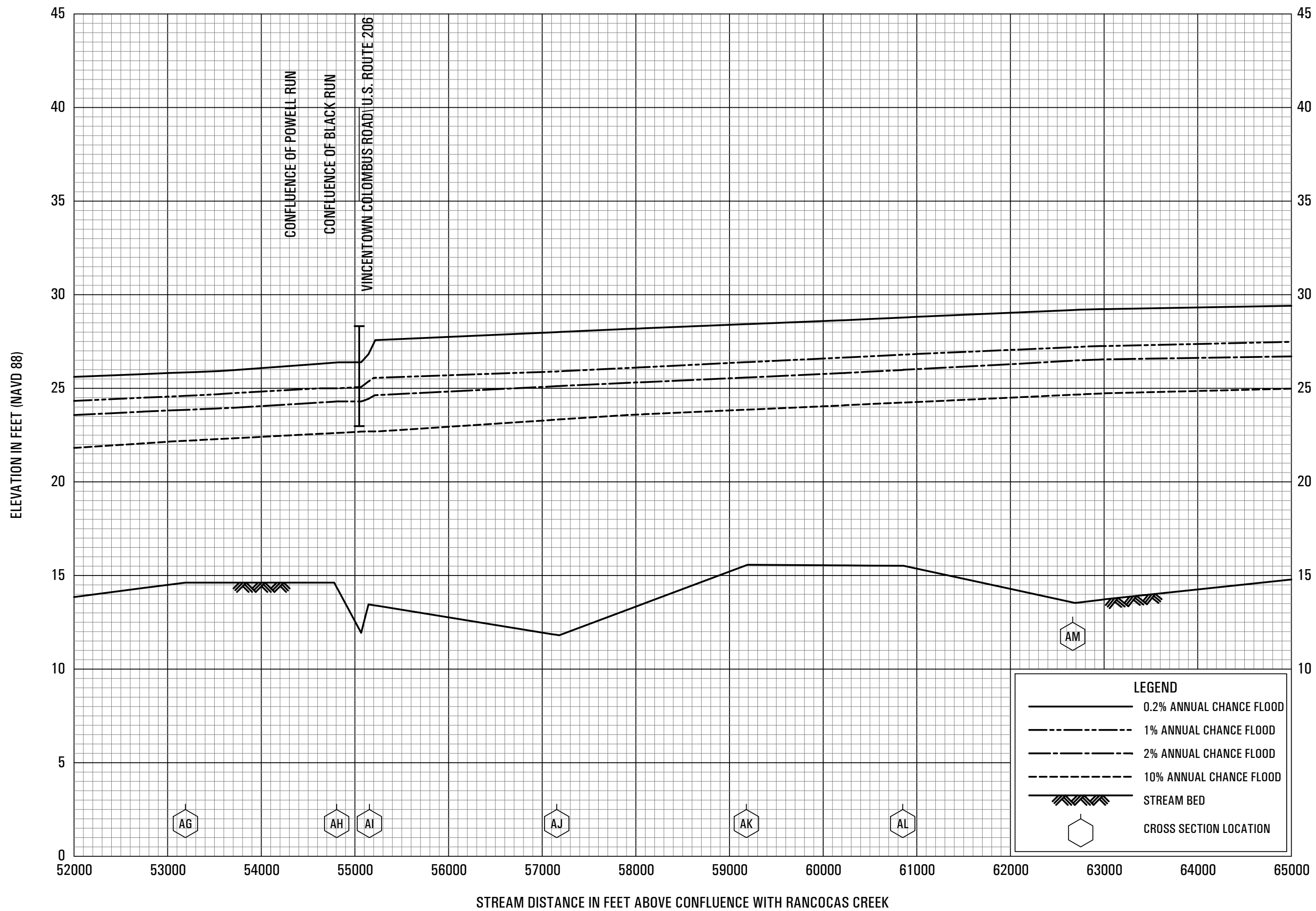
**RANCOCAS CREEK NORTH BRANCH**

**FEDERAL EMERGENCY MANAGEMENT AGENCY**

**BURLINGTON COUNTY, NJ**

**(ALL JURISDICTIONS)**

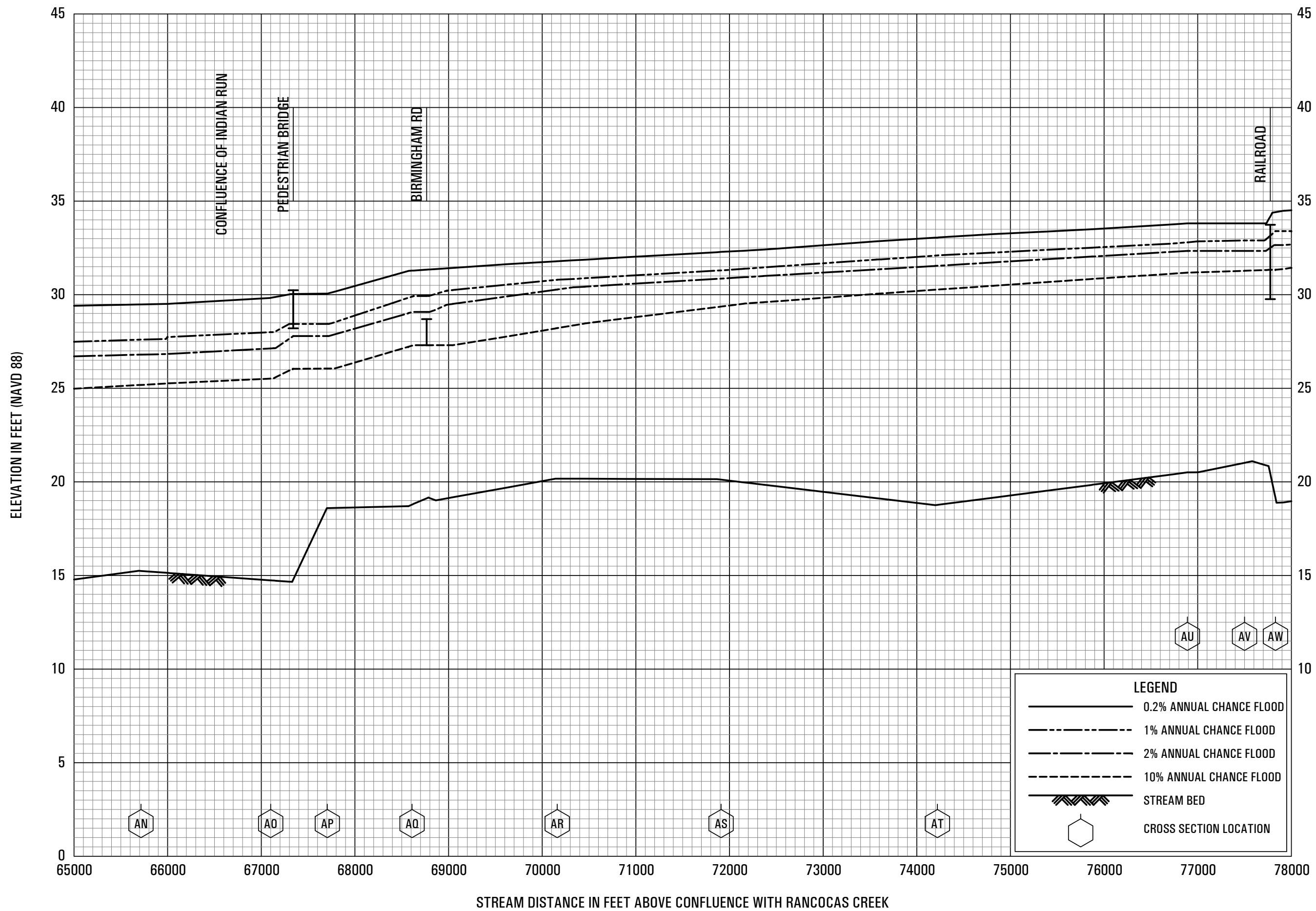




**FLOOD PROFILES**

**RANCOCAS CREEK NORTH BRANCH**

FEDERAL EMERGENCY MANAGEMENT AGENCY  
**BURLINGTON COUNTY, NJ**  
 (ALL JURISDICTIONS)



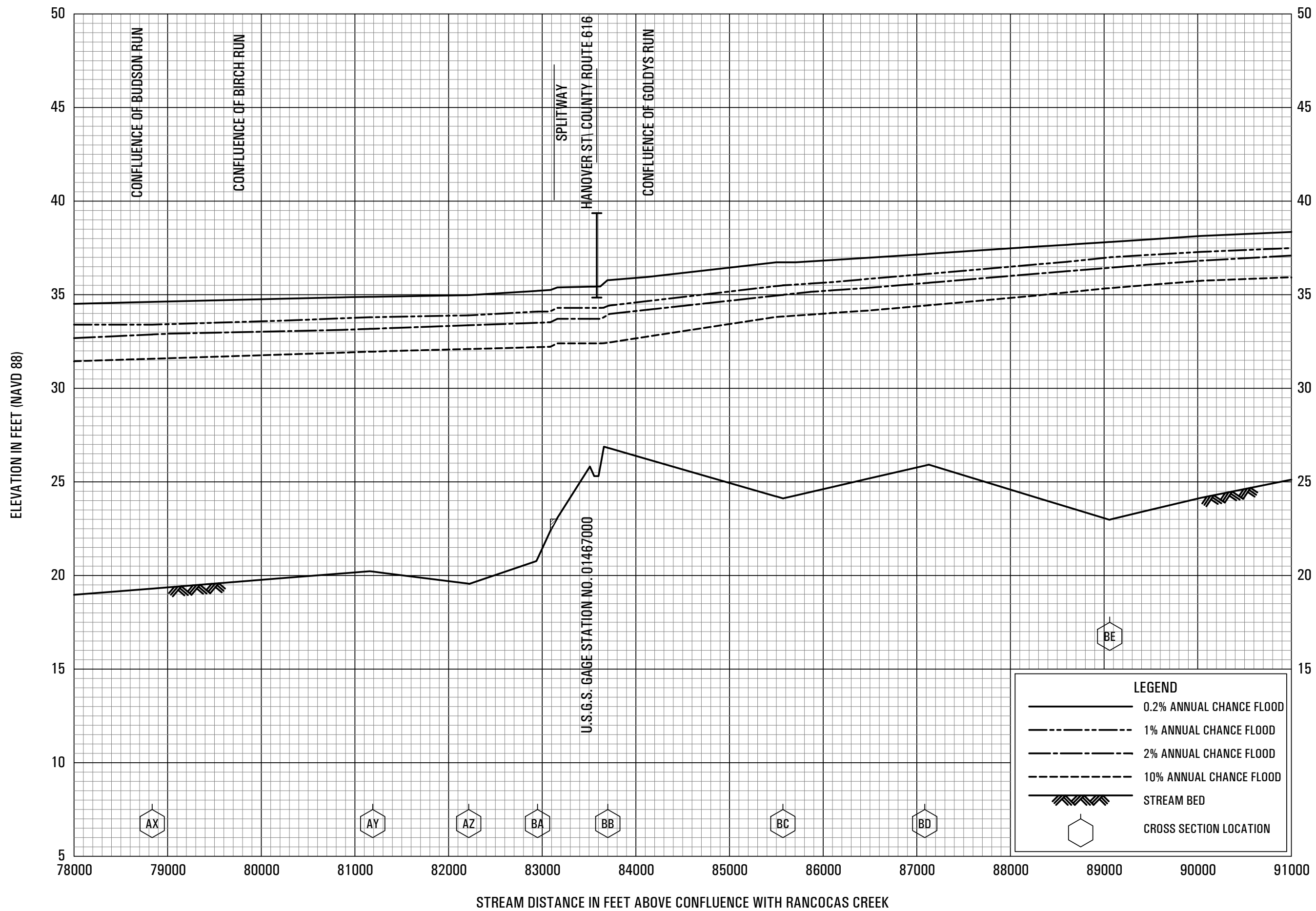
**FLOOD PROFILES**

**RANCOCAS CREEK NORTH BRANCH**

**FEDERAL EMERGENCY MANAGEMENT AGENCY**

**BURLINGTON COUNTY, NJ**

(ALL JURISDICTIONS)

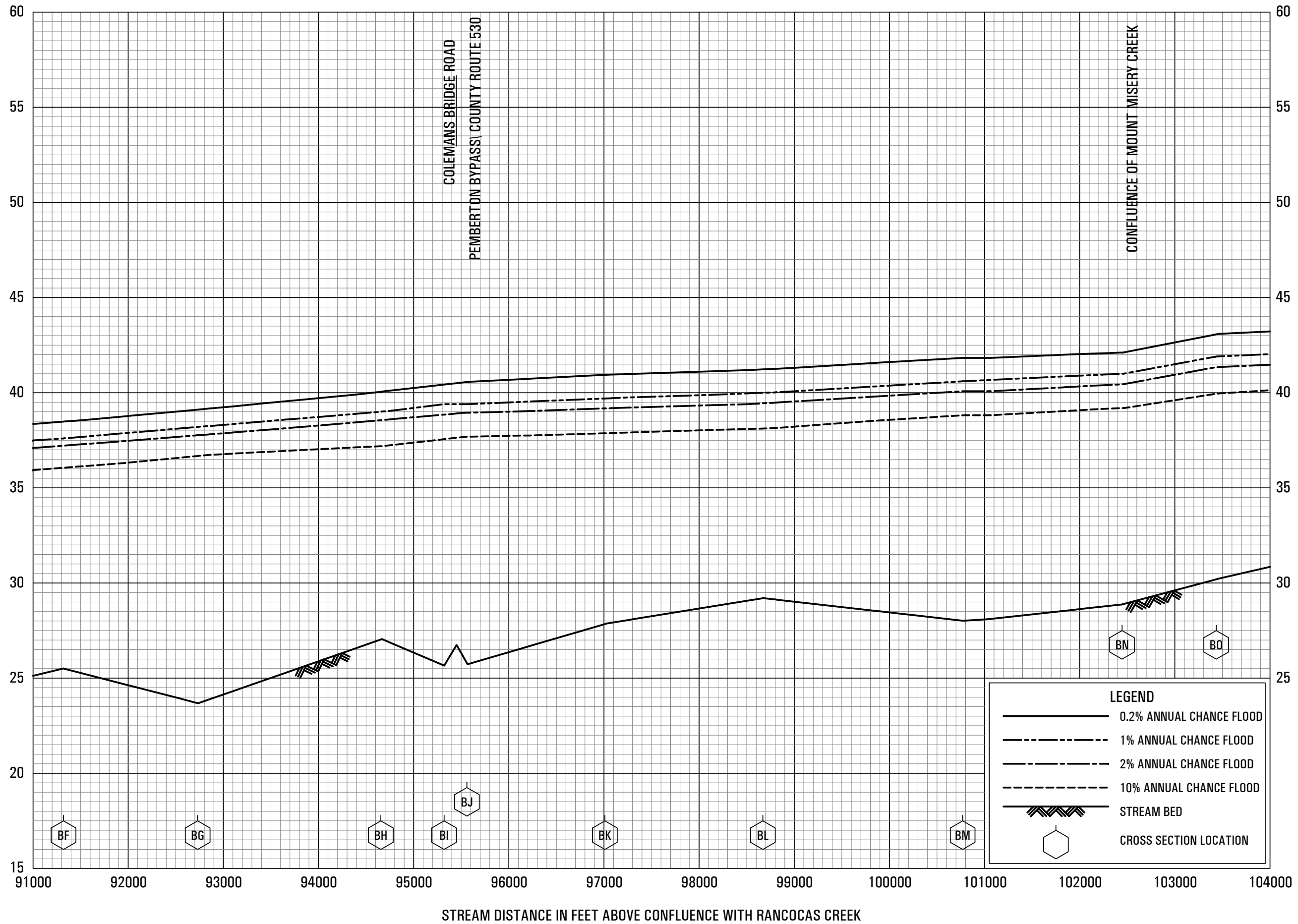


**FLOOD PROFILES**

**RANCOCAS CREEK NORTH BRANCH**

**FEDERAL EMERGENCY MANAGEMENT AGENCY  
BURLINGTON COUNTY, NJ  
(ALL JURISDICTIONS)**

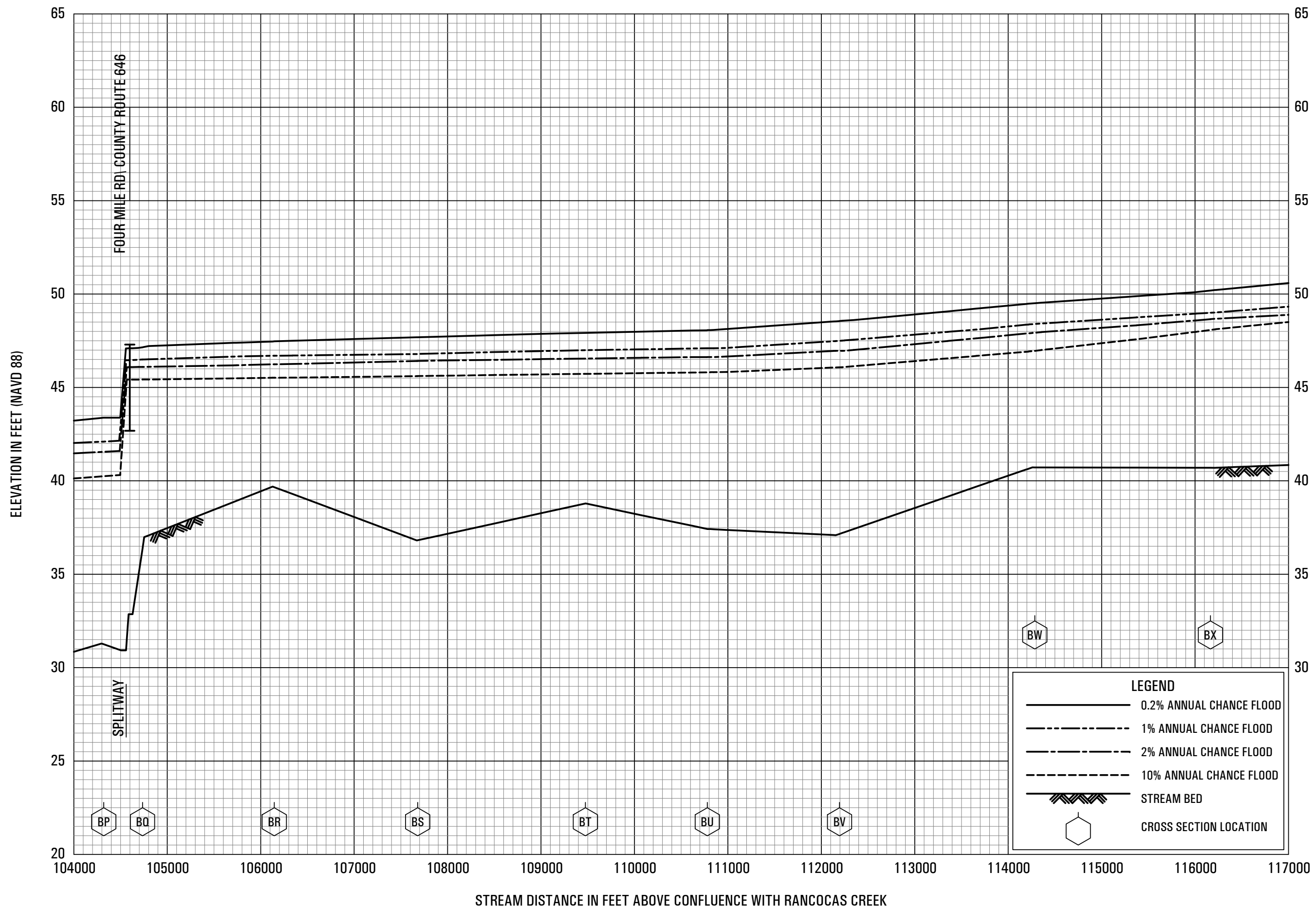
ELEVATION IN FEET (NAVD 88)



FLOOD PROFILES

RANCOCAS CREEK NORTH BRANCH

FEDERAL EMERGENCY MANAGEMENT AGENCY  
BURLINGTON COUNTY, NJ  
(ALL JURISDICTIONS)



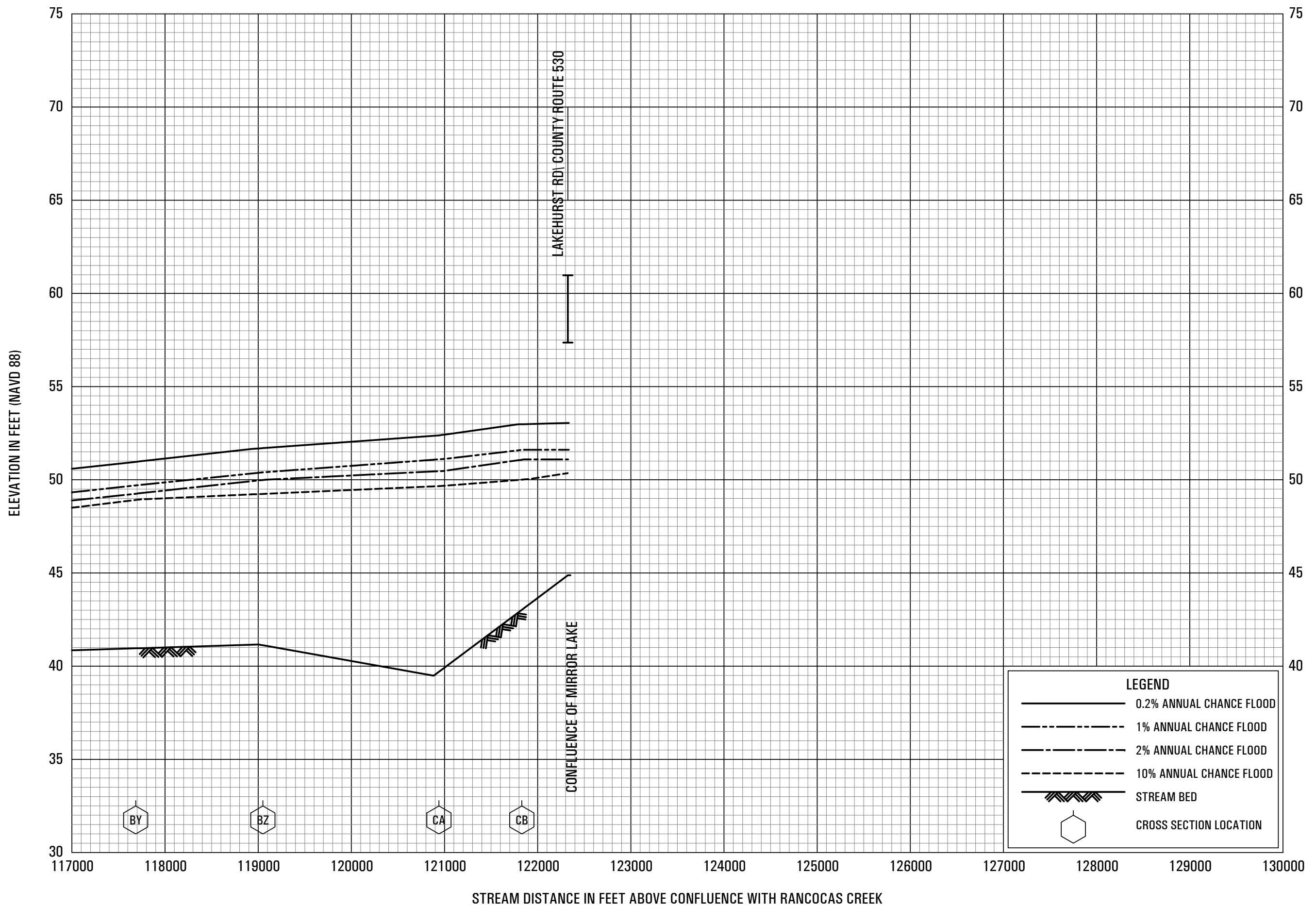
**FLOOD PROFILES**

**RANCOCAS CREEK NORTH BRANCH**

FEDERAL EMERGENCY MANAGEMENT AGENCY

**BURLINGTON COUNTY, NJ**

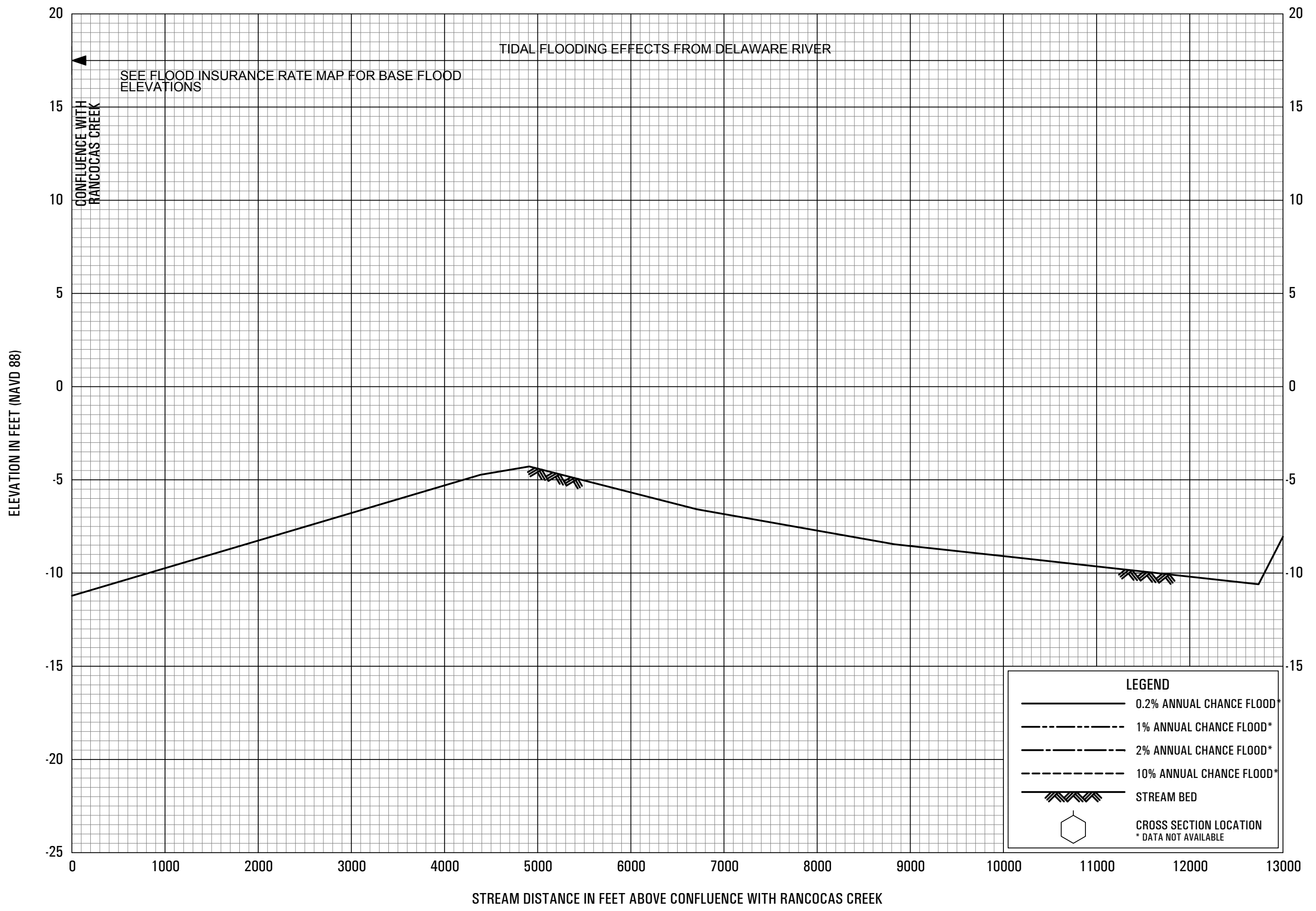
(ALL JURISDICTIONS)



**FLOOD PROFILES**

**RANCOCAS CREEK NORTH BRANCH**

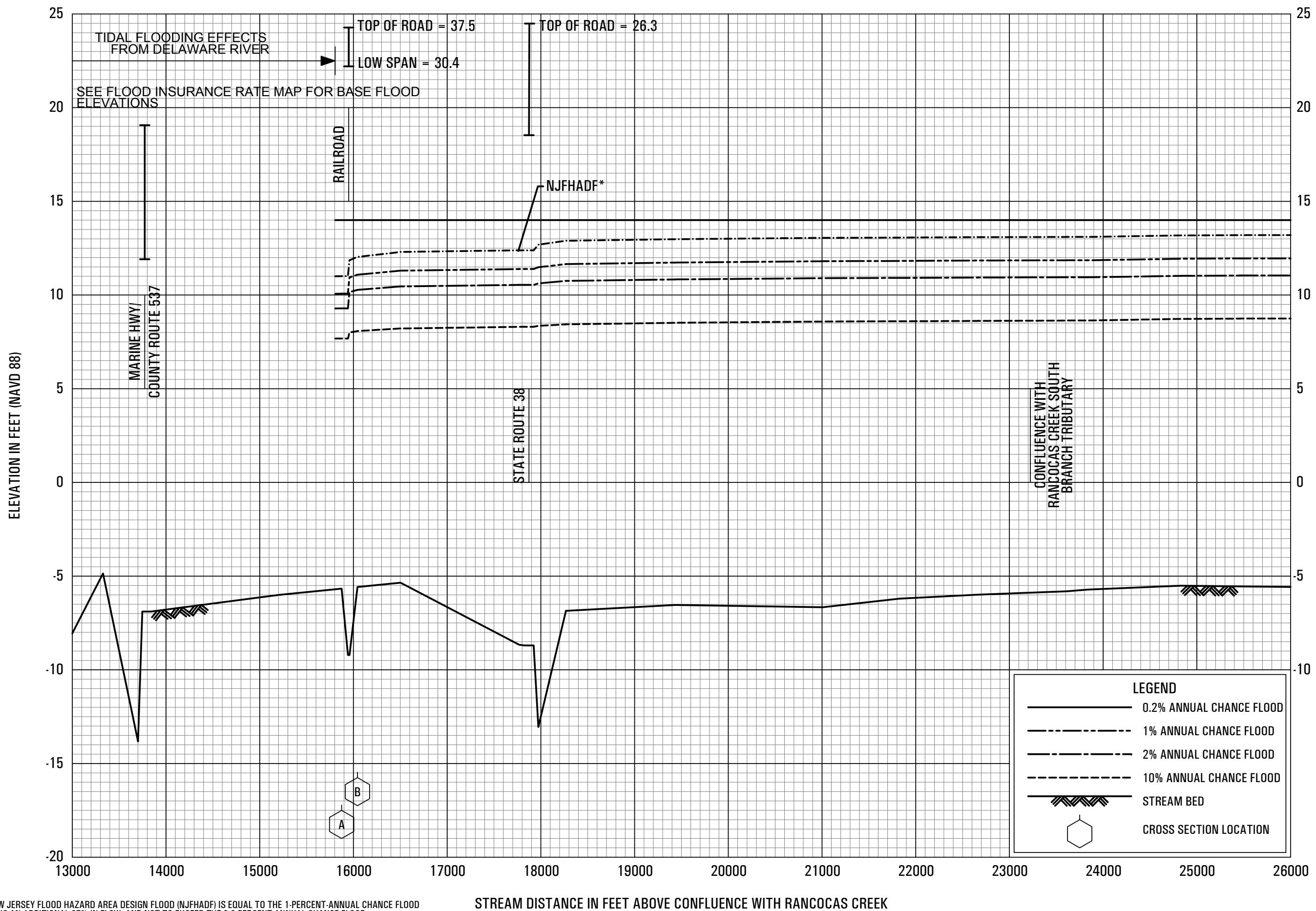
**FEDERAL EMERGENCY MANAGEMENT AGENCY  
BURLINGTON COUNTY, NJ  
(ALL JURISDICTIONS)**



**FLOOD PROFILES**

**RANCOCAS CREEK SOUTH BRANCH**

**FEDERAL EMERGENCY MANAGEMENT AGENCY  
BURLINGTON COUNTY, NJ  
(ALL JURISDICTIONS)**



**FLOOD PROFILES**

RANCOCAS CREEK SOUTH BRANCH

FEDERAL EMERGENCY MANAGEMENT AGENCY

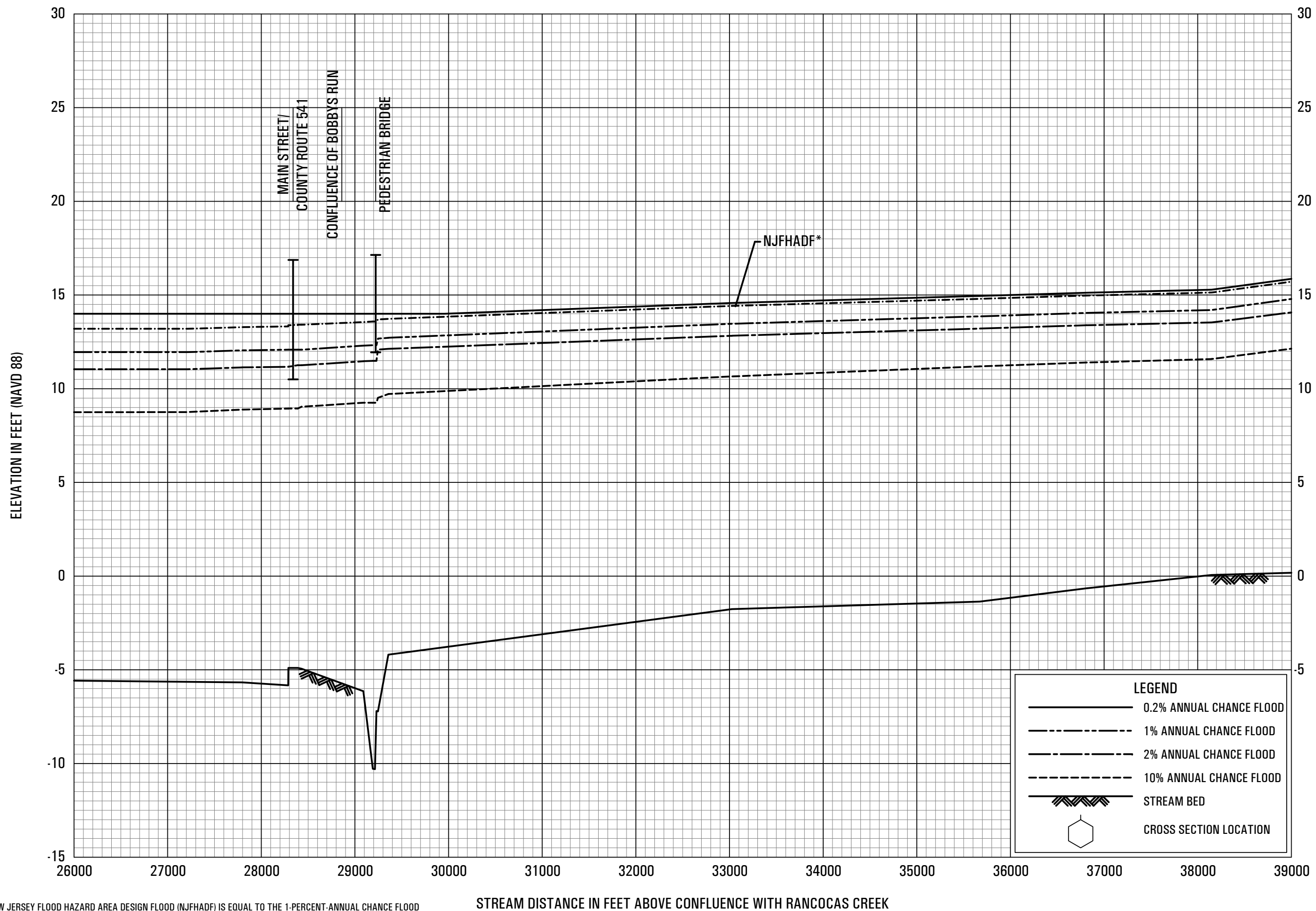
**BURLINGTON COUNTY, NJ**

(ALL JURISDICTIONS)

\* NEW JERSEY FLOOD HAZARD AREA DESIGN FLOOD (NJFHADF) IS EQUAL TO THE 1-PERCENT-ANNUAL CHANCE FLOOD PLUS AN ADDITIONAL 25% IN FLOW, AND NOT TO EXCEED THE 0.2-PERCENT-ANNUAL CHANCE FLOOD.

STREAM DISTANCE IN FEET ABOVE CONFLUENCE WITH RANCOCAS CREEK





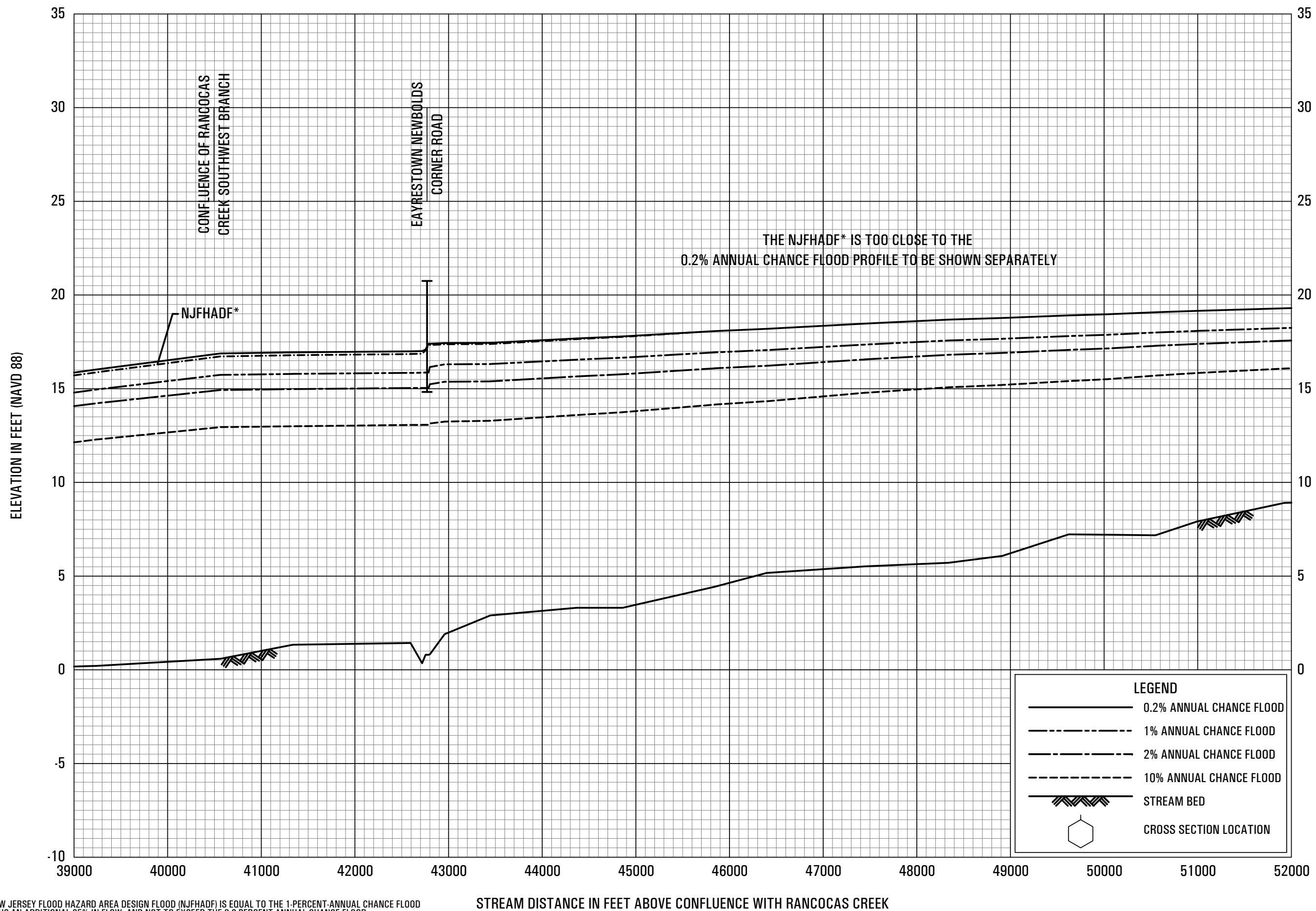
\* NEW JERSEY FLOOD HAZARD AREA DESIGN FLOOD (NJFHADF) IS EQUAL TO THE 1-PERCENT-ANNUAL CHANCE FLOOD PLUS AN ADDITIONAL 25% IN FLOW, AND NOT TO EXCEED THE 0.2-PERCENT-ANNUAL CHANCE FLOOD.

STREAM DISTANCE IN FEET ABOVE CONFLUENCE WITH RANCOCAS CREEK

FLOOD PROFILES

RANCOCAS CREEK SOUTH BRANCH

FEDERAL EMERGENCY MANAGEMENT AGENCY  
 BURLINGTON COUNTY, NJ  
 (ALL JURISDICTIONS)



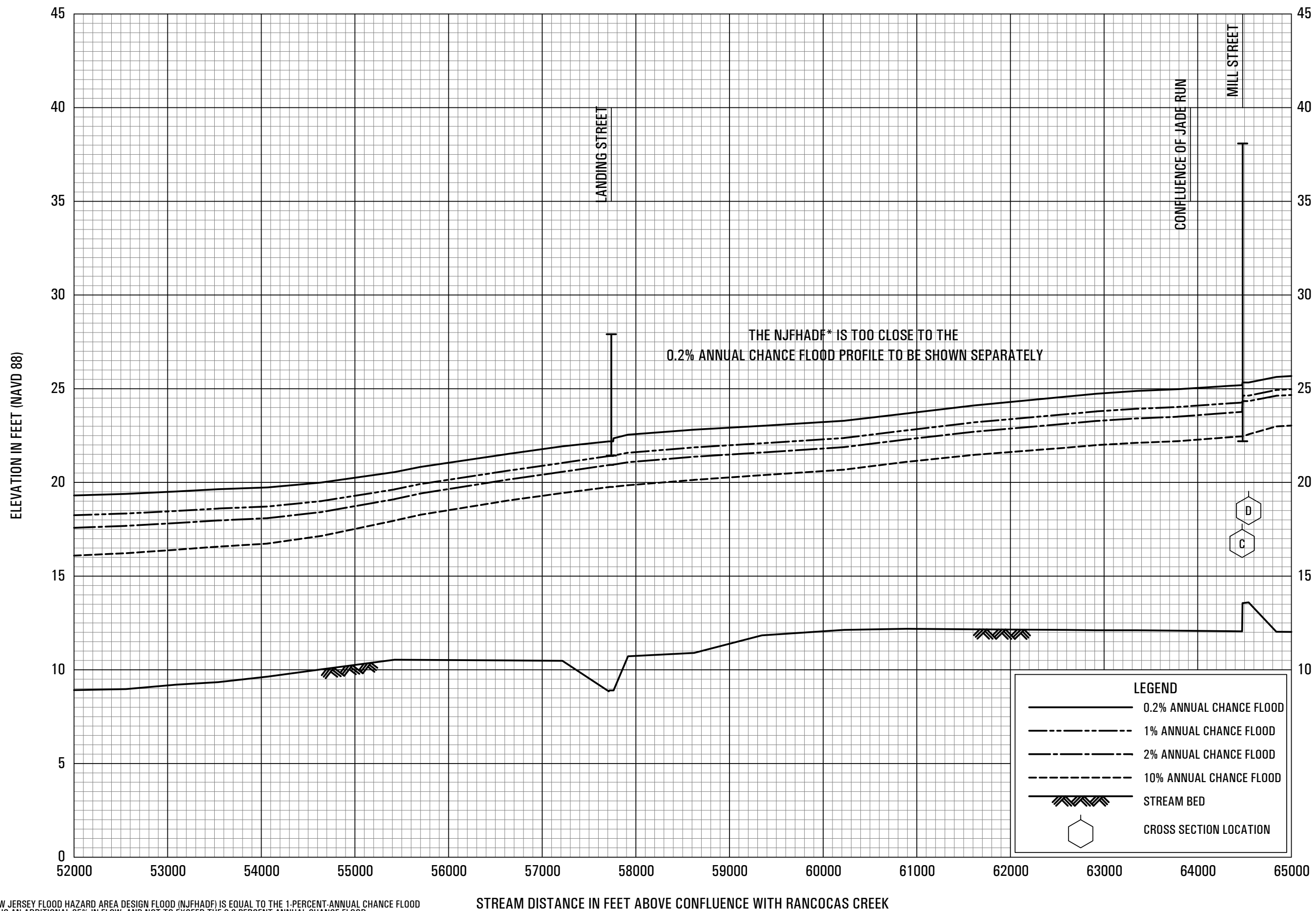
\* NEW JERSEY FLOOD HAZARD AREA DESIGN FLOOD (NJFHADF) IS EQUAL TO THE 1-PERCENT-ANNUAL CHANCE FLOOD PLUS AN ADDITIONAL 25% IN FLOW, AND NOT TO EXCEED THE 0.2-PERCENT-ANNUAL CHANCE FLOOD.

STREAM DISTANCE IN FEET ABOVE CONFLUENCE WITH RANCOCAS CREEK

**FLOOD PROFILES**

RANCOCAS CREEK SOUTH BRANCH

FEDERAL EMERGENCY MANAGEMENT AGENCY  
**BURLINGTON COUNTY, NJ**  
 (ALL JURISDICTIONS)

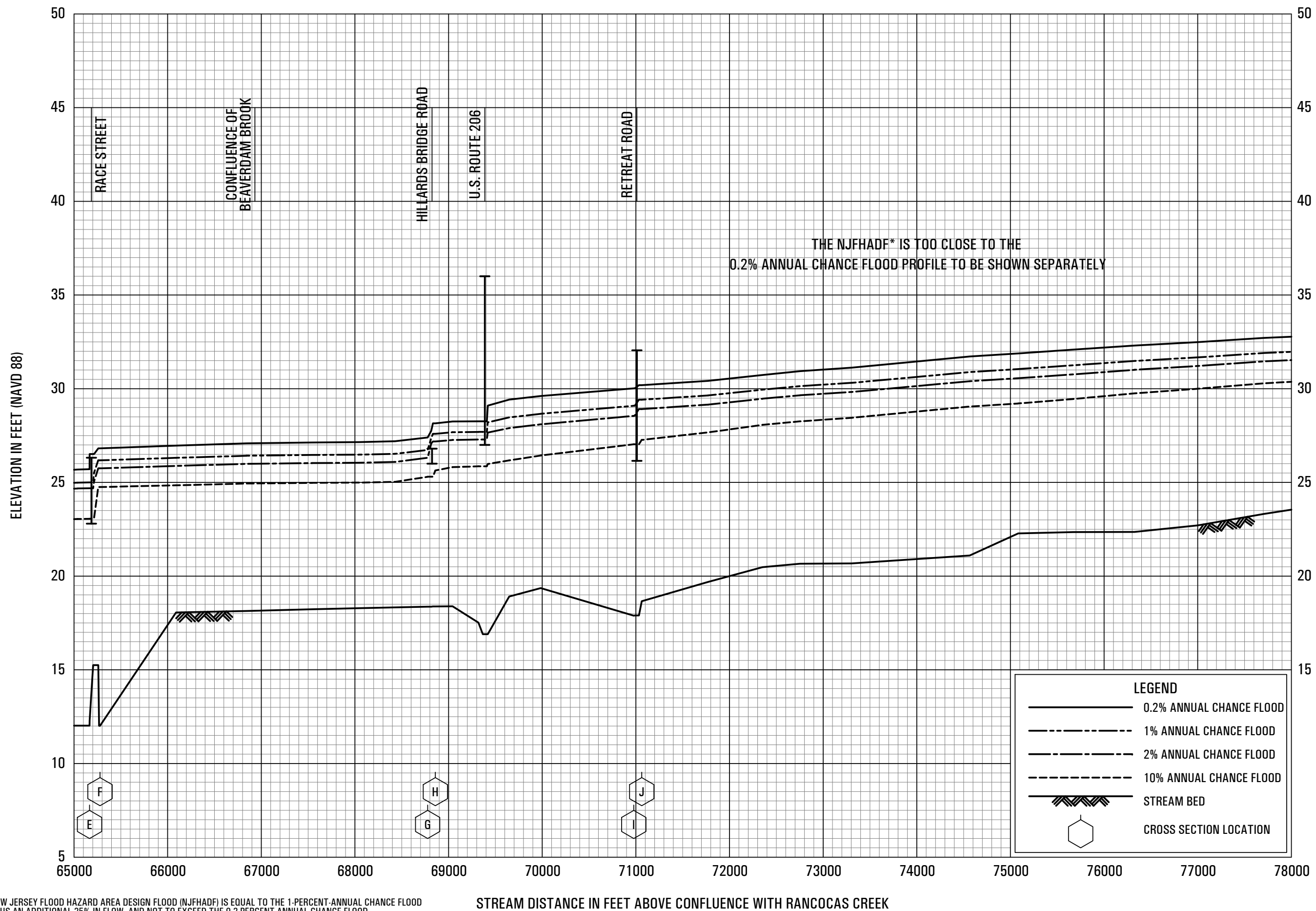


\* NEW JERSEY FLOOD HAZARD AREA DESIGN FLOOD (NJFHADF) IS EQUAL TO THE 1-PERCENT-ANNUAL CHANCE FLOOD PLUS AN ADDITIONAL 25% IN FLOW, AND NOT TO EXCEED THE 0.2-PERCENT-ANNUAL CHANCE FLOOD.

**FLOOD PROFILES**

**RANCOCAS CREEK SOUTH BRANCH**

**FEDERAL EMERGENCY MANAGEMENT AGENCY  
BURLINGTON COUNTY, NJ  
(ALL JURISDICTIONS)**



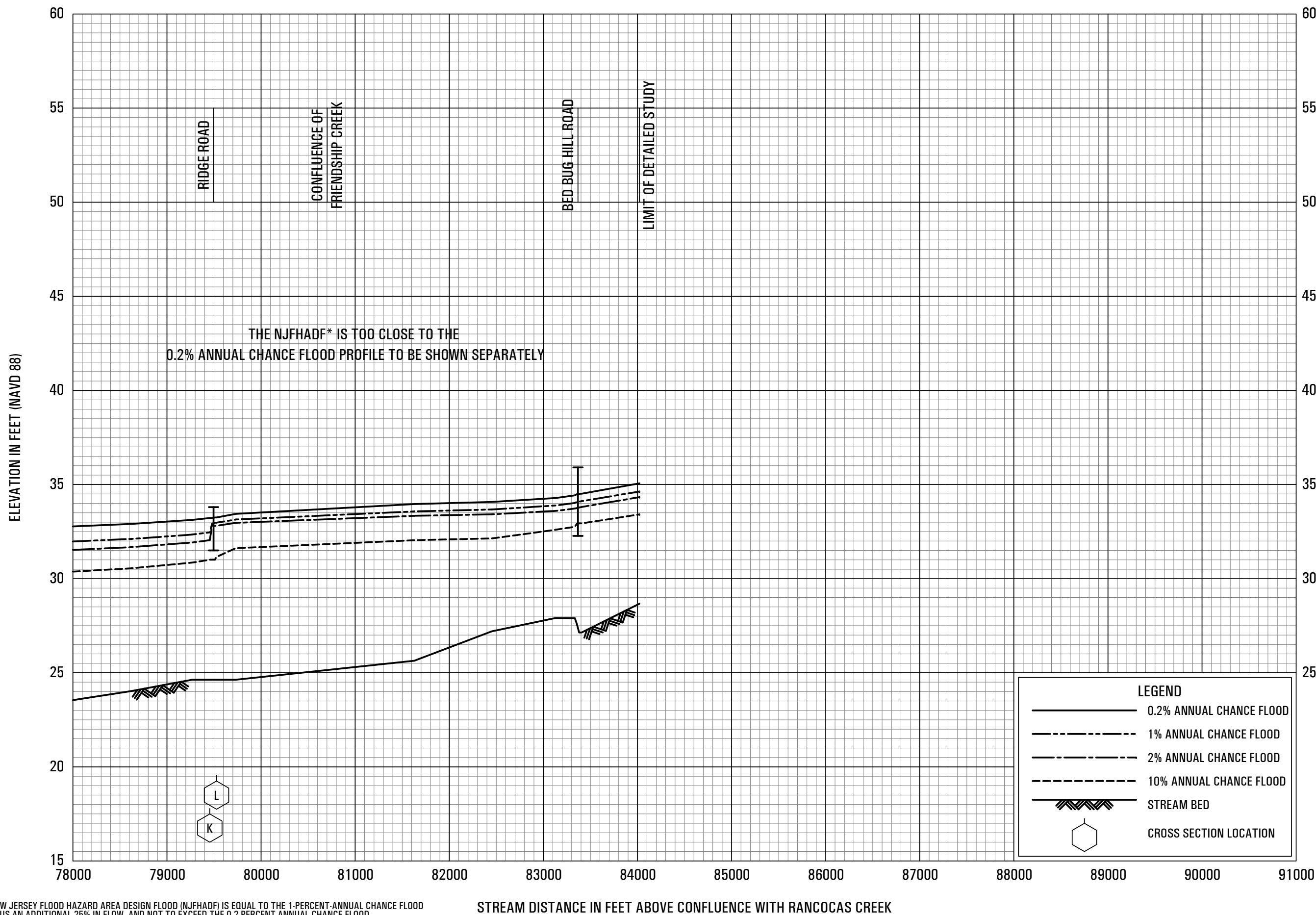
\* NEW JERSEY FLOOD HAZARD AREA DESIGN FLOOD (NJFHADF) IS EQUAL TO THE 1-PERCENT-ANNUAL CHANCE FLOOD PLUS AN ADDITIONAL 25% IN FLOW, AND NOT TO EXCEED THE 0.2-PERCENT-ANNUAL CHANCE FLOOD.

STREAM DISTANCE IN FEET ABOVE CONFLUENCE WITH RANCOCAS CREEK

FLOOD PROFILES

RANCOCAS CREEK SOUTH BRANCH

FEDERAL EMERGENCY MANAGEMENT AGENCY  
 BURLINGTON COUNTY, NJ  
 (ALL JURISDICTIONS)



FLOOD PROFILES

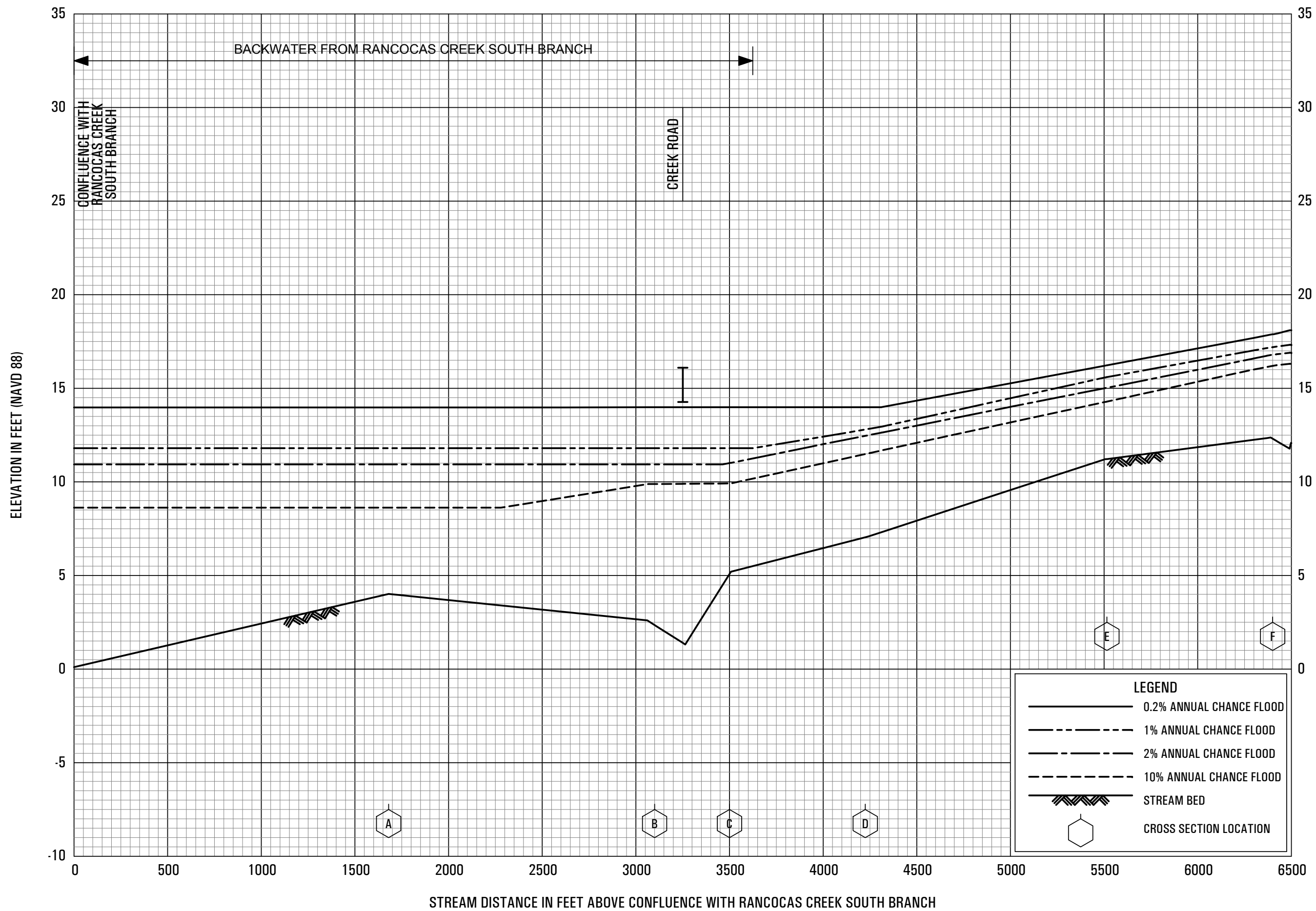
RANCOCAS CREEK SOUTH BRANCH

FEDERAL EMERGENCY MANAGEMENT AGENCY

BURLINGTON COUNTY, NJ  
(ALL JURISDICTIONS)

\* NEW JERSEY FLOOD HAZARD AREA DESIGN FLOOD (NJFHADF) IS EQUAL TO THE 1-PERCENT-ANNUAL CHANCE FLOOD PLUS AN ADDITIONAL 25% IN FLOW, AND NOT TO EXCEED THE 0.2-PERCENT-ANNUAL CHANCE FLOOD.

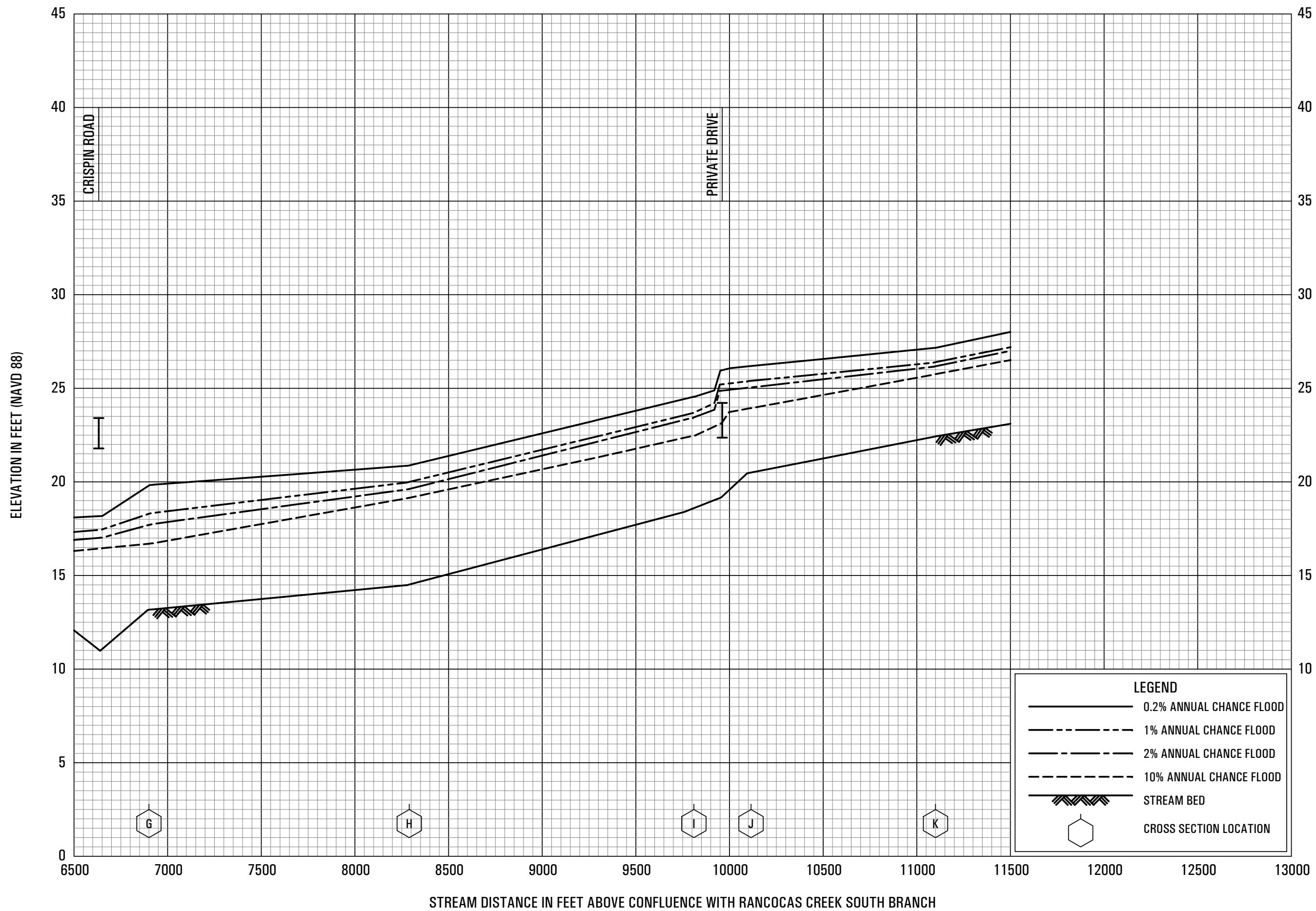
STREAM DISTANCE IN FEET ABOVE CONFLUENCE WITH RANCOCAS CREEK



**FLOOD PROFILES**

RANOCAS CREEK SOUTH BRANCH TRIBUTARY

FEDERAL EMERGENCY MANAGEMENT AGENCY  
**BURLINGTON COUNTY, NJ**  
 (ALL JURISDICTIONS)



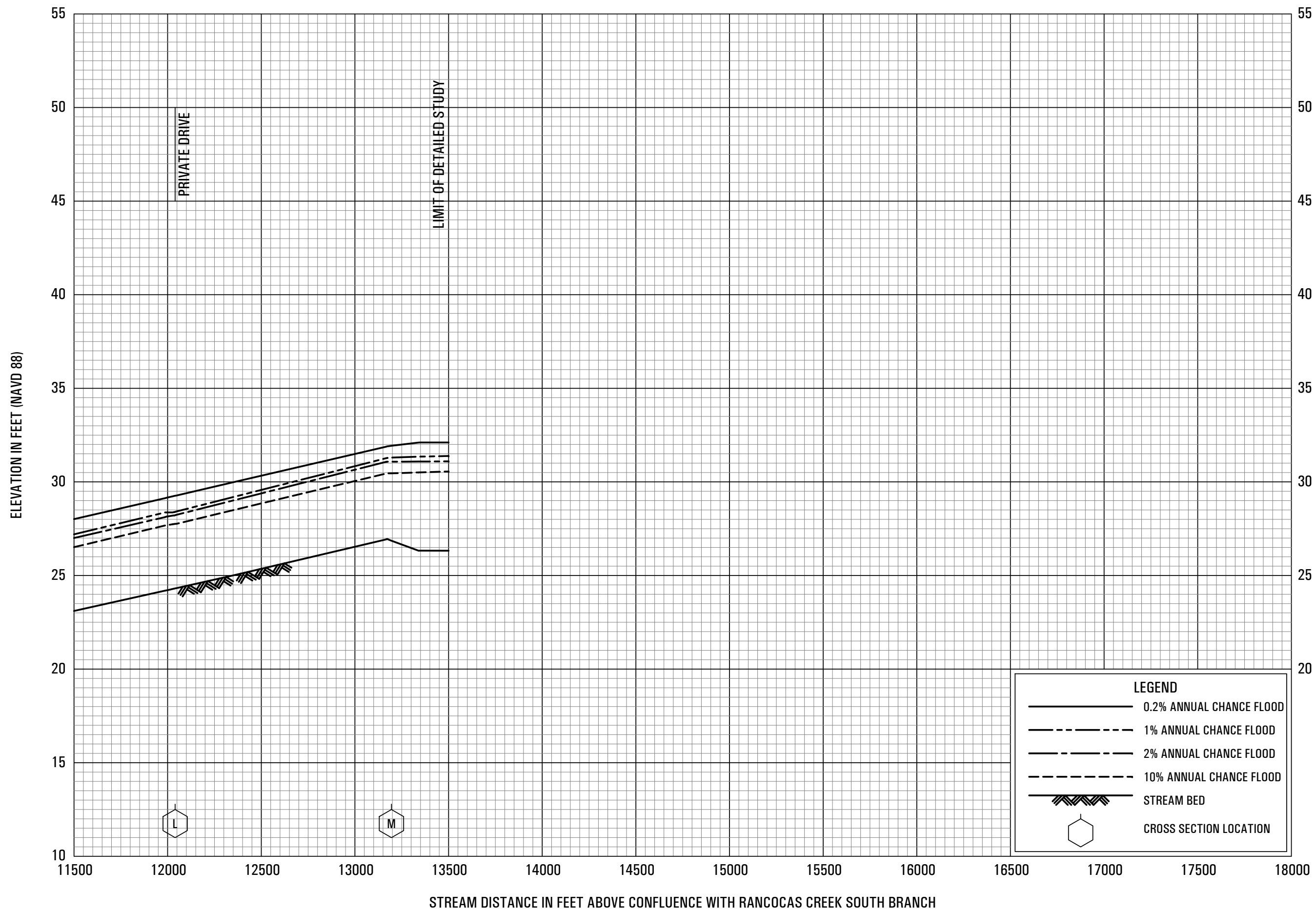
**FLOOD PROFILES**

RANCOCAS CREEK SOUTH BRANCH TRIBUTARY

FEDERAL EMERGENCY MANAGEMENT AGENCY

**BURLINGTON COUNTY, NJ**

(ALL JURISDICTIONS)

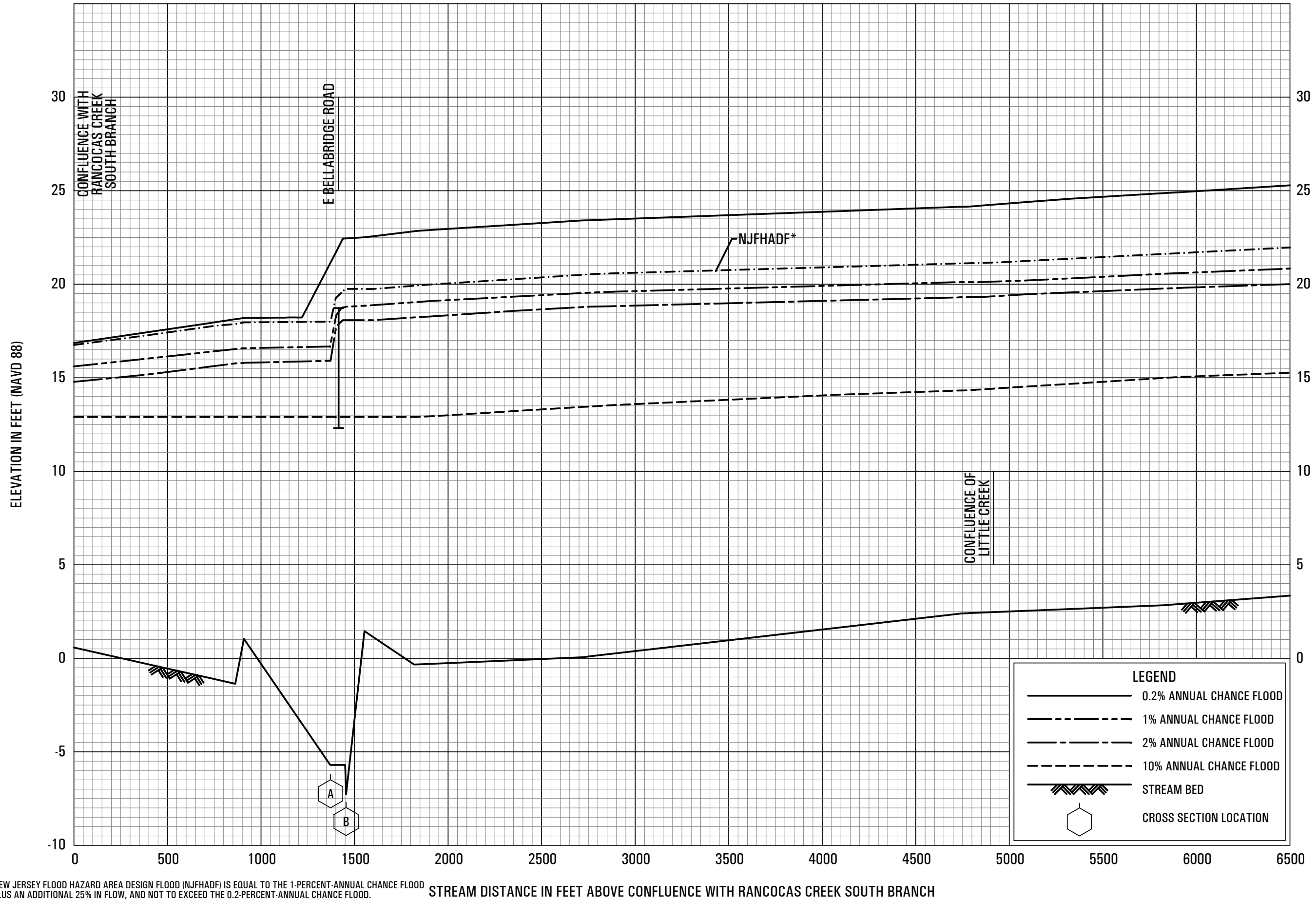


**FLOOD PROFILES**

**RANCOCAS CREEK SOUTH BRANCH TRIBUTARY**

**FEDERAL EMERGENCY MANAGEMENT AGENCY  
BURLINGTON COUNTY, NJ  
(ALL JURISDICTIONS)**





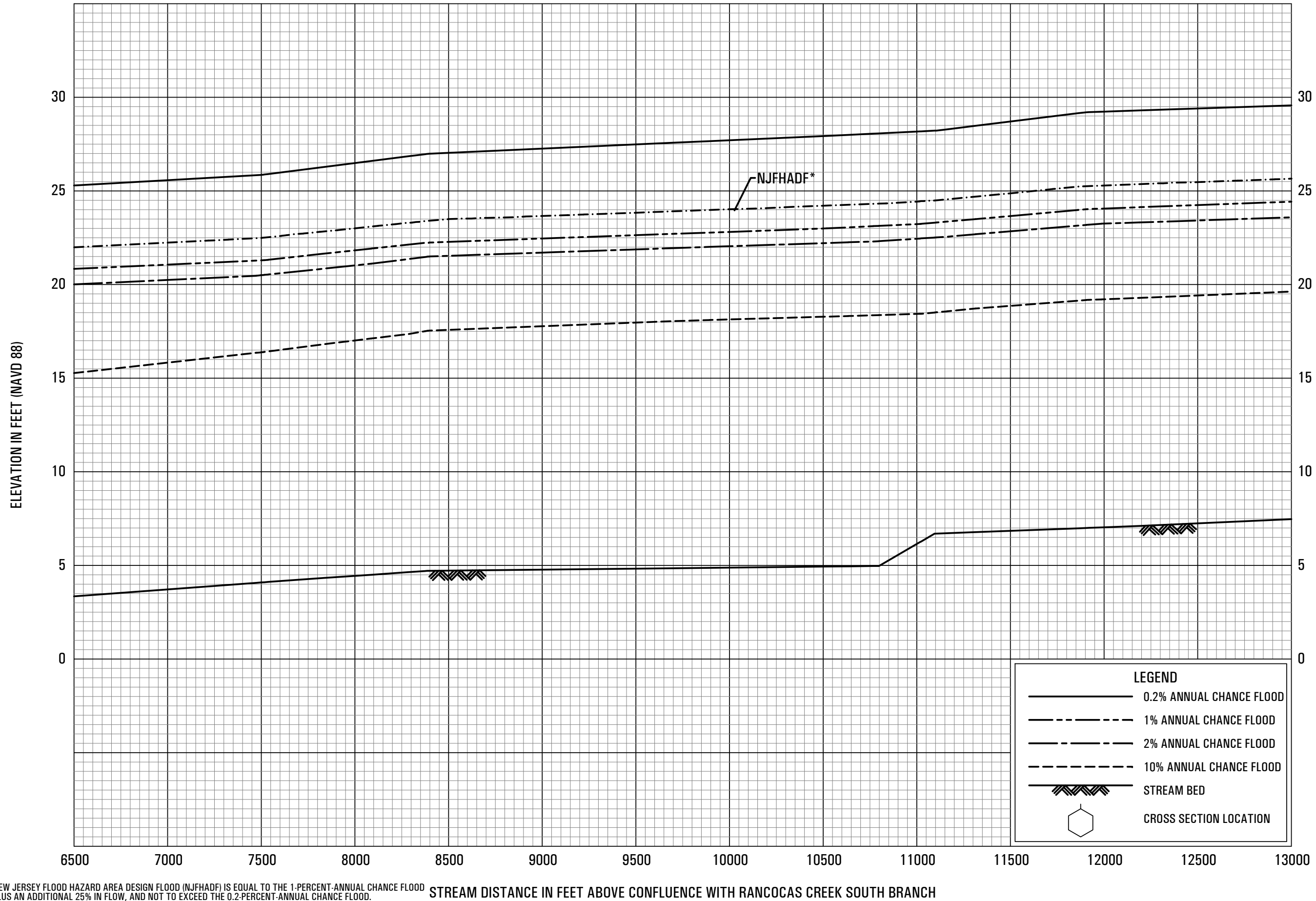
\* NEW JERSEY FLOOD HAZARD AREA DESIGN FLOOD (NJFHADF) IS EQUAL TO THE 1-PERCENT-ANNUAL CHANCE FLOOD PLUS AN ADDITIONAL 25% IN FLOW, AND NOT TO EXCEED THE 0.2-PERCENT-ANNUAL CHANCE FLOOD.

STREAM DISTANCE IN FEET ABOVE CONFLUENCE WITH RANCOCAS CREEK SOUTH BRANCH

**FLOOD PROFILES**

RANCOCAS CREEK SOUTHWEST BRANCH

FEDERAL EMERGENCY MANAGEMENT AGENCY  
**BURLINGTON COUNTY, NJ**  
 (ALL JURISDICTIONS)



\* NEW JERSEY FLOOD HAZARD AREA DESIGN FLOOD (NJFHADF) IS EQUAL TO THE 1-PERCENT-ANNUAL CHANCE FLOOD PLUS AN ADDITIONAL 25% IN FLOW, AND NOT TO EXCEED THE 0.2-PERCENT-ANNUAL CHANCE FLOOD.

STREAM DISTANCE IN FEET ABOVE CONFLUENCE WITH RANCOCAS CREEK SOUTH BRANCH

FLOOD PROFILES

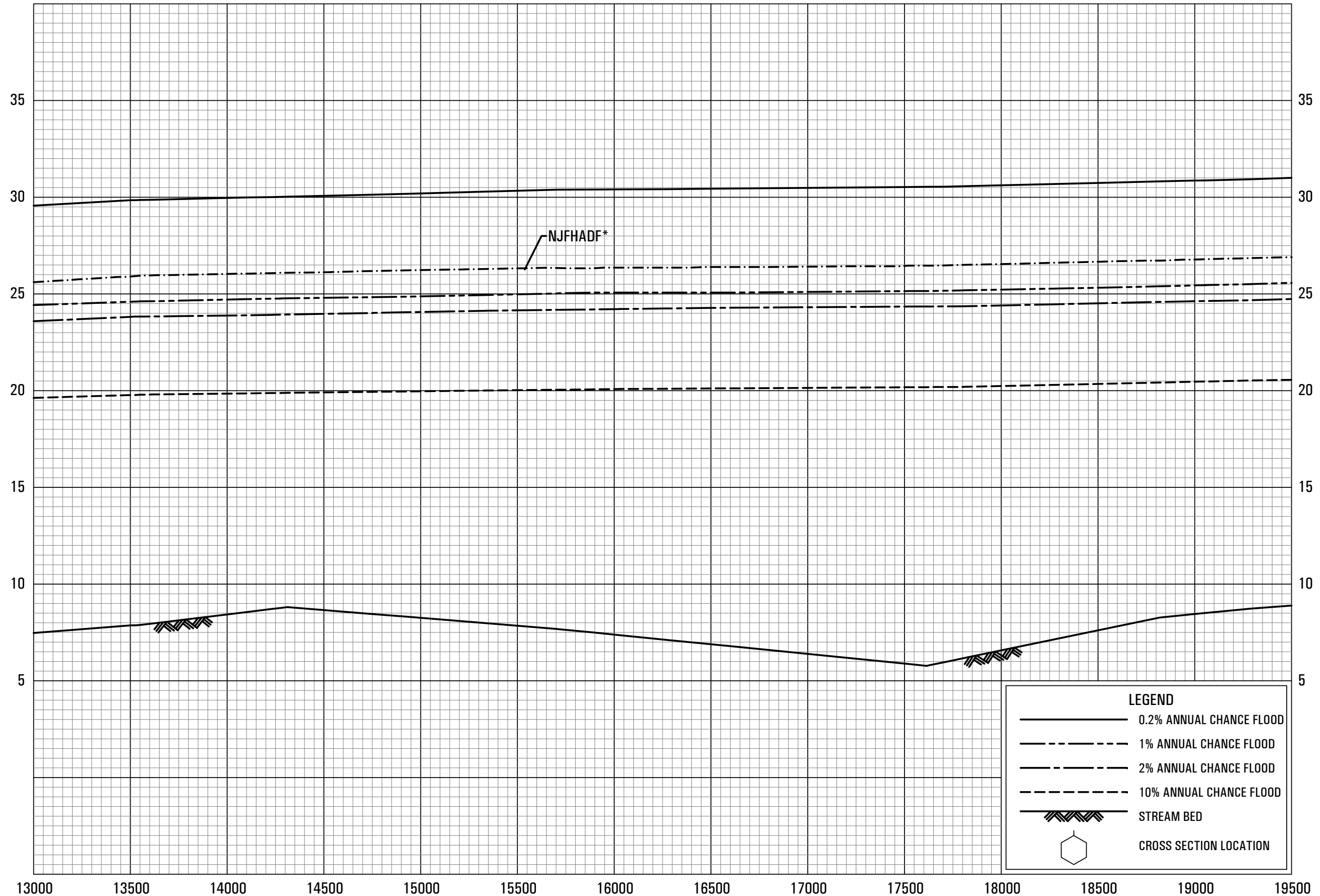
RANCOCAS CREEK SOUTHWEST BRANCH

FEDERAL EMERGENCY MANAGEMENT AGENCY

BURLINGTON COUNTY, NJ

(ALL JURISDICTIONS)

ELEVATION IN FEET (NAVD 88)



LEGEND	
—	0.2% ANNUAL CHANCE FLOOD
- - -	1% ANNUAL CHANCE FLOOD
- · - · -	2% ANNUAL CHANCE FLOOD
· · · · ·	10% ANNUAL CHANCE FLOOD
▨	STREAM BED
⬡	CROSS SECTION LOCATION

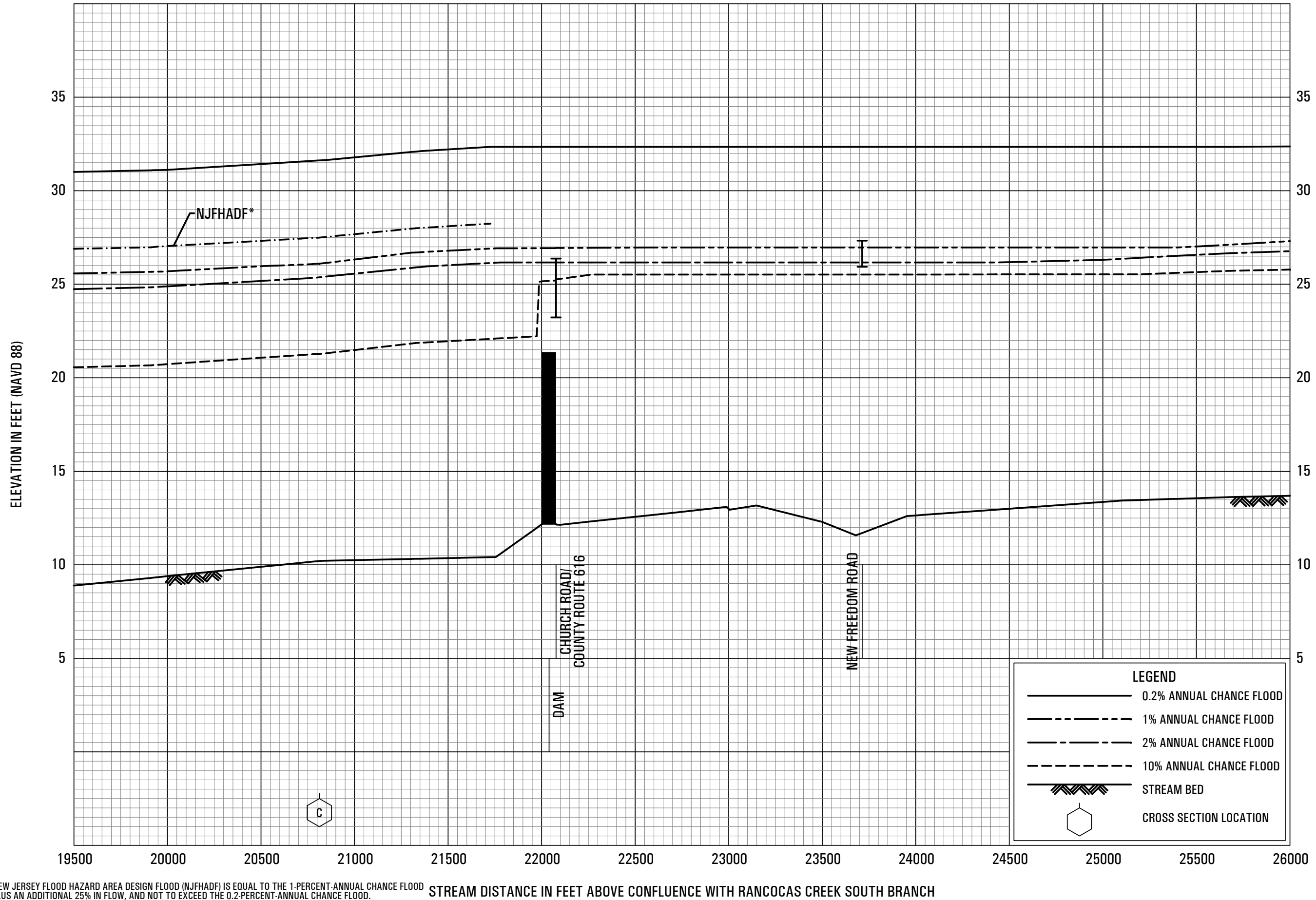
\* NEW JERSEY FLOOD HAZARD AREA DESIGN FLOOD (NJFHADF) IS EQUAL TO THE 1-PERCENT-ANNUAL CHANCE FLOOD PLUS AN ADDITIONAL 25% IN FLOW, AND NOT TO EXCEED THE 0.2-PERCENT-ANNUAL CHANCE FLOOD.

STREAM DISTANCE IN FEET ABOVE CONFLUENCE WITH RANCOCAS CREEK SOUTH BRANCH

FLOOD PROFILES

RANCOCAS CREEK SOUTHWEST BRANCH

FEDERAL EMERGENCY MANAGEMENT AGENCY  
BURLINGTON COUNTY, NJ  
(ALL JURISDICTIONS)



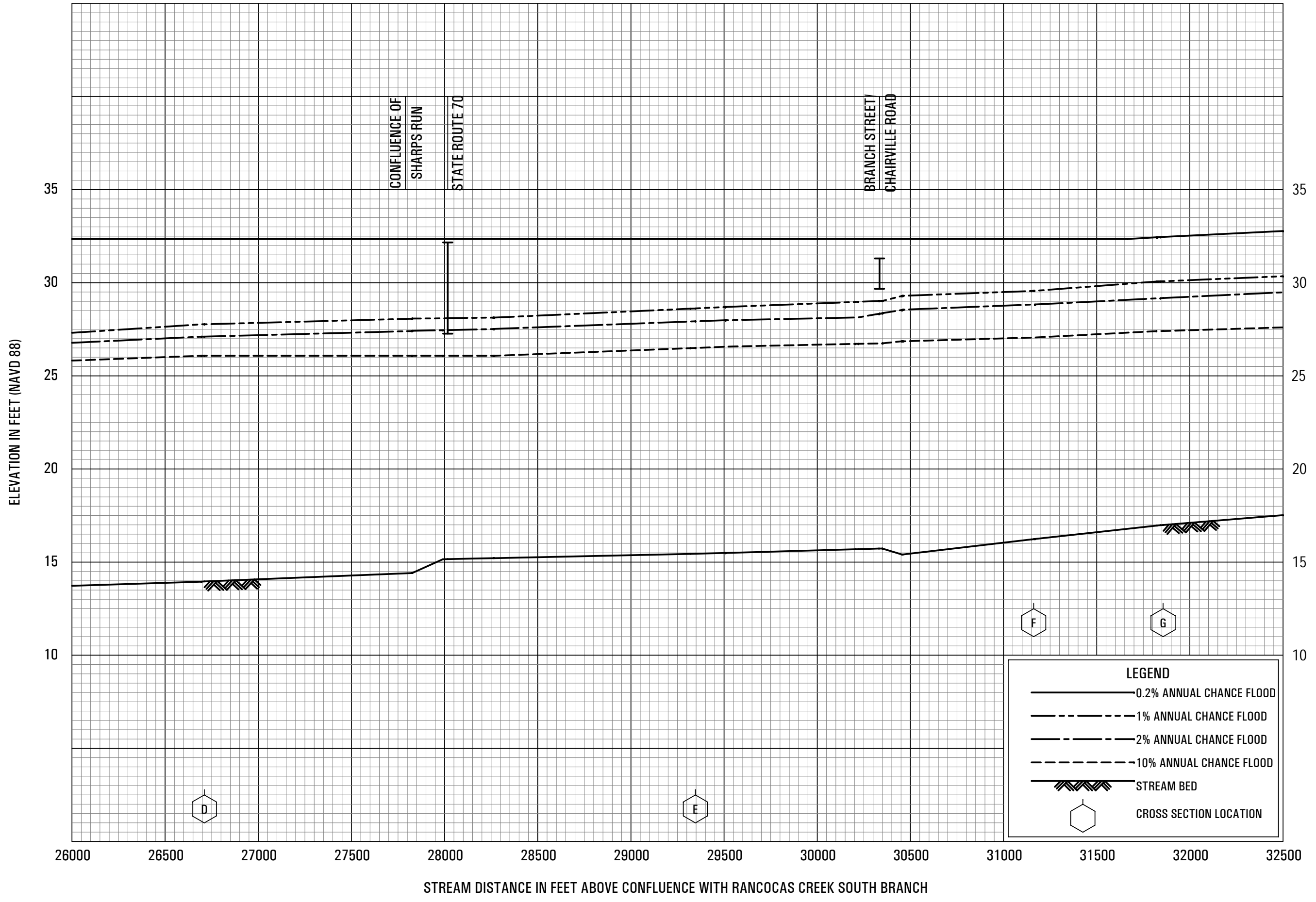
**FLOOD PROFILES**

**RANCOCAS CREEK SOUTHWEST BRANCH**

**FEDERAL EMERGENCY MANAGEMENT AGENCY  
BURLINGTON COUNTY, NJ  
(ALL JURISDICTIONS)**

\* NEW JERSEY FLOOD HAZARD AREA DESIGN FLOOD (NJFHADF) IS EQUAL TO THE 1-PERCENT-ANNUAL CHANCE FLOOD PLUS AN ADDITIONAL 25% IN FLOW, AND NOT TO EXCEED THE 0.2-PERCENT-ANNUAL CHANCE FLOOD.

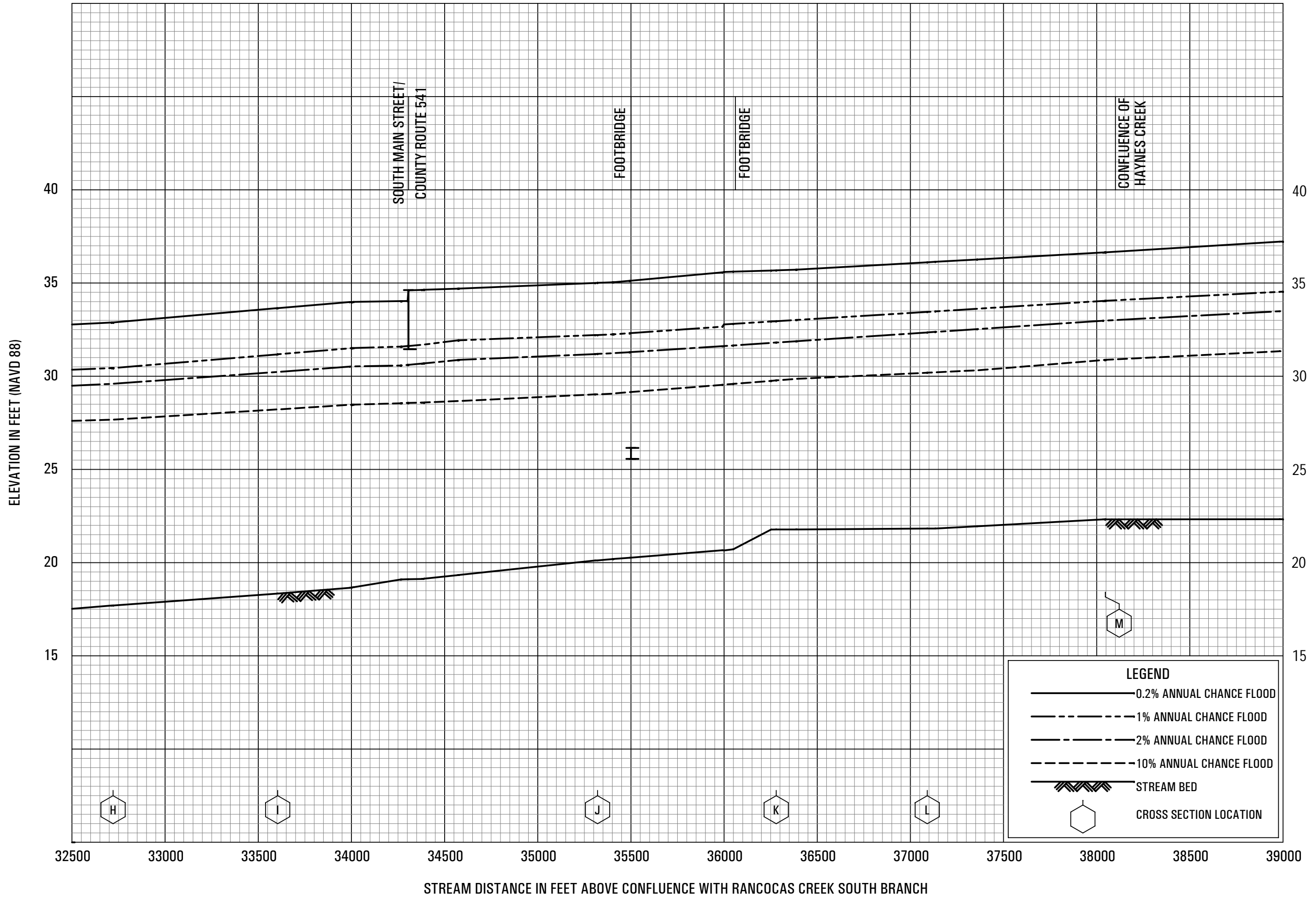
**STREAM DISTANCE IN FEET ABOVE CONFLUENCE WITH RANCOCAS CREEK SOUTH BRANCH**



**FLOOD PROFILES**

**RANCOCAS CREEK SOUTHWEST BRANCH**

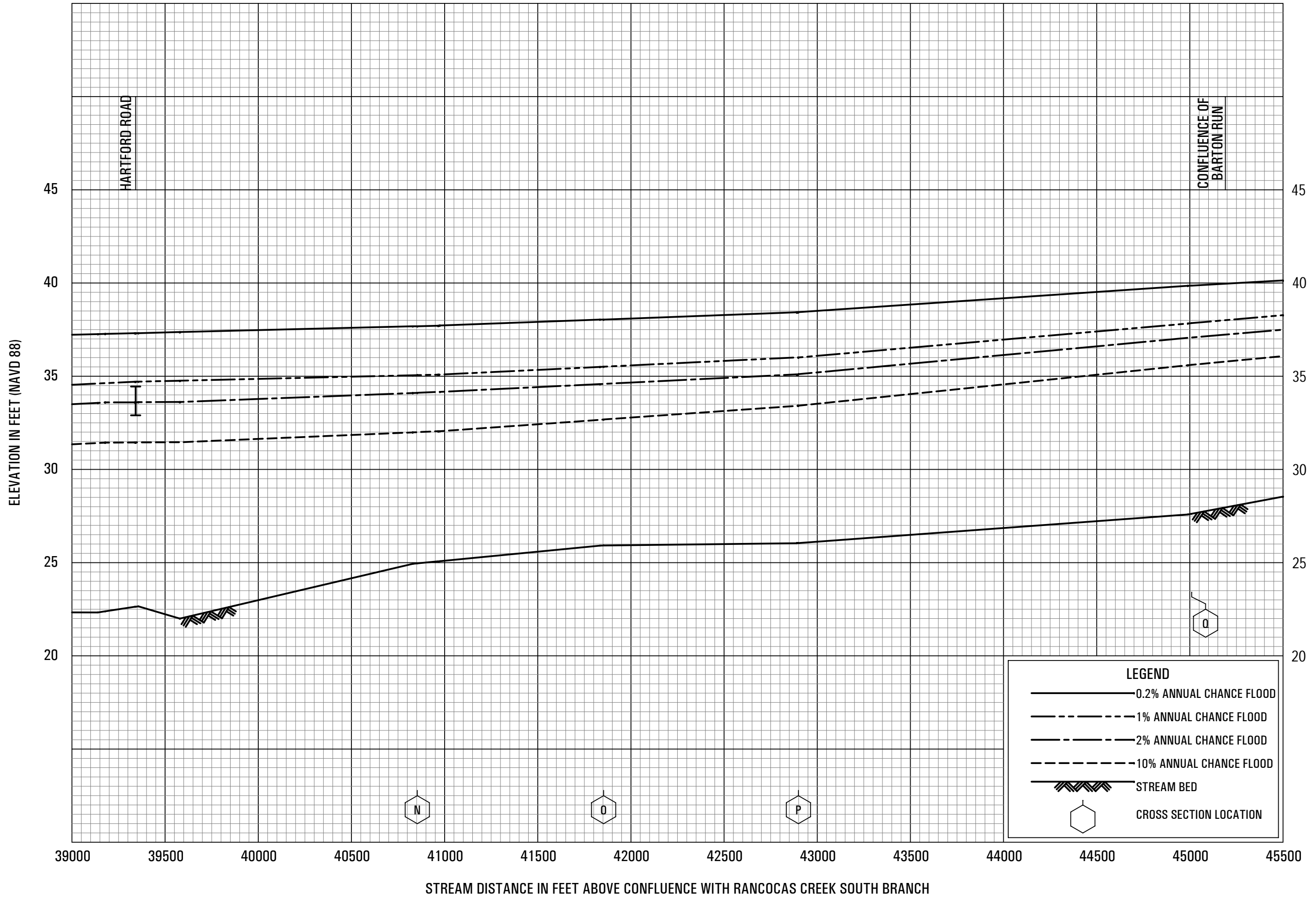
FEDERAL EMERGENCY MANAGEMENT AGENCY  
**BURLINGTON COUNTY, NJ**  
 (ALL JURISDICTIONS)

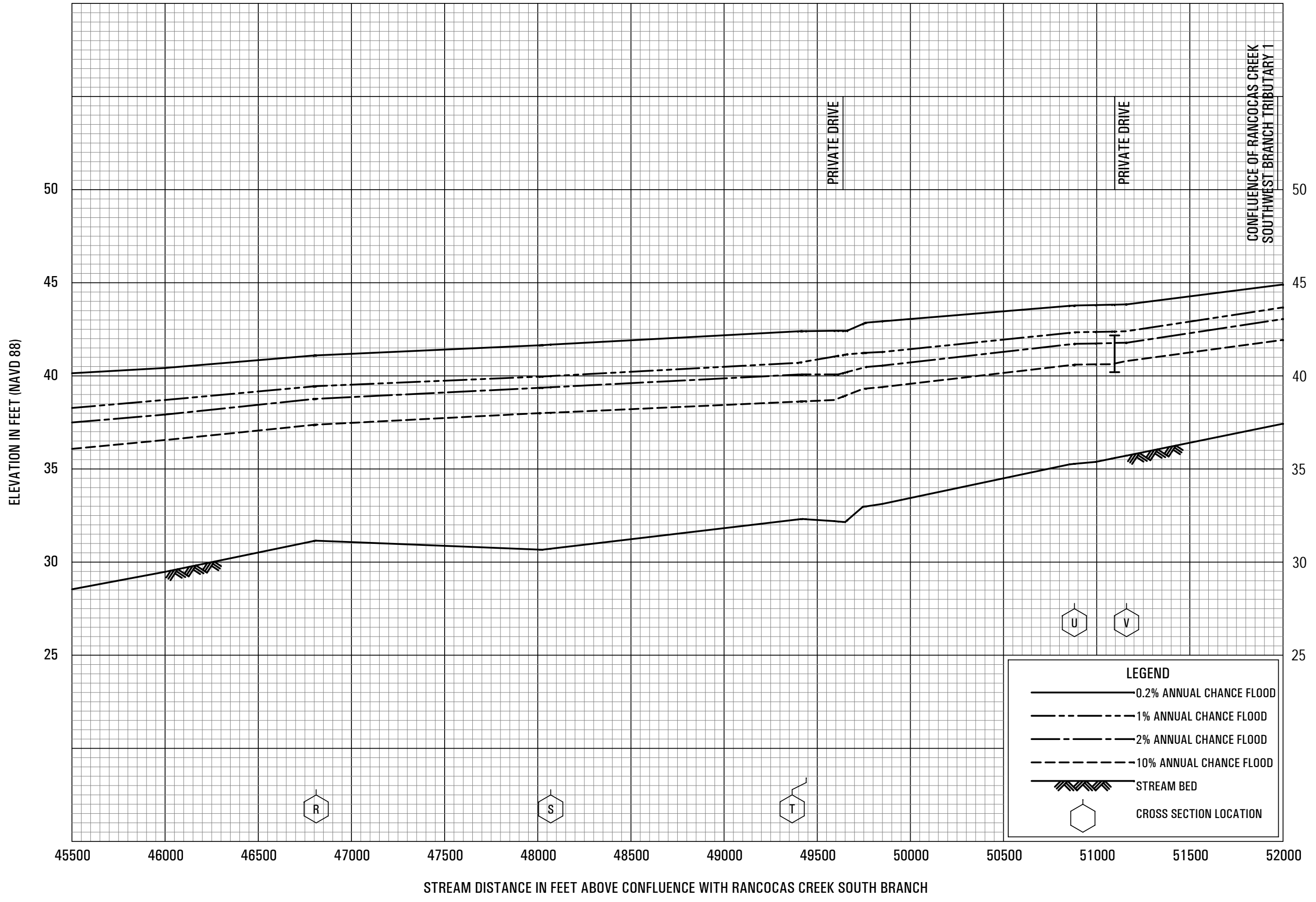


**FLOOD PROFILES**

RANOCAS CREEK SOUTHWEST BRANCH

FEDERAL EMERGENCY MANAGEMENT AGENCY  
**BURLINGTON COUNTY, NJ**  
 (ALL JURISDICTIONS)



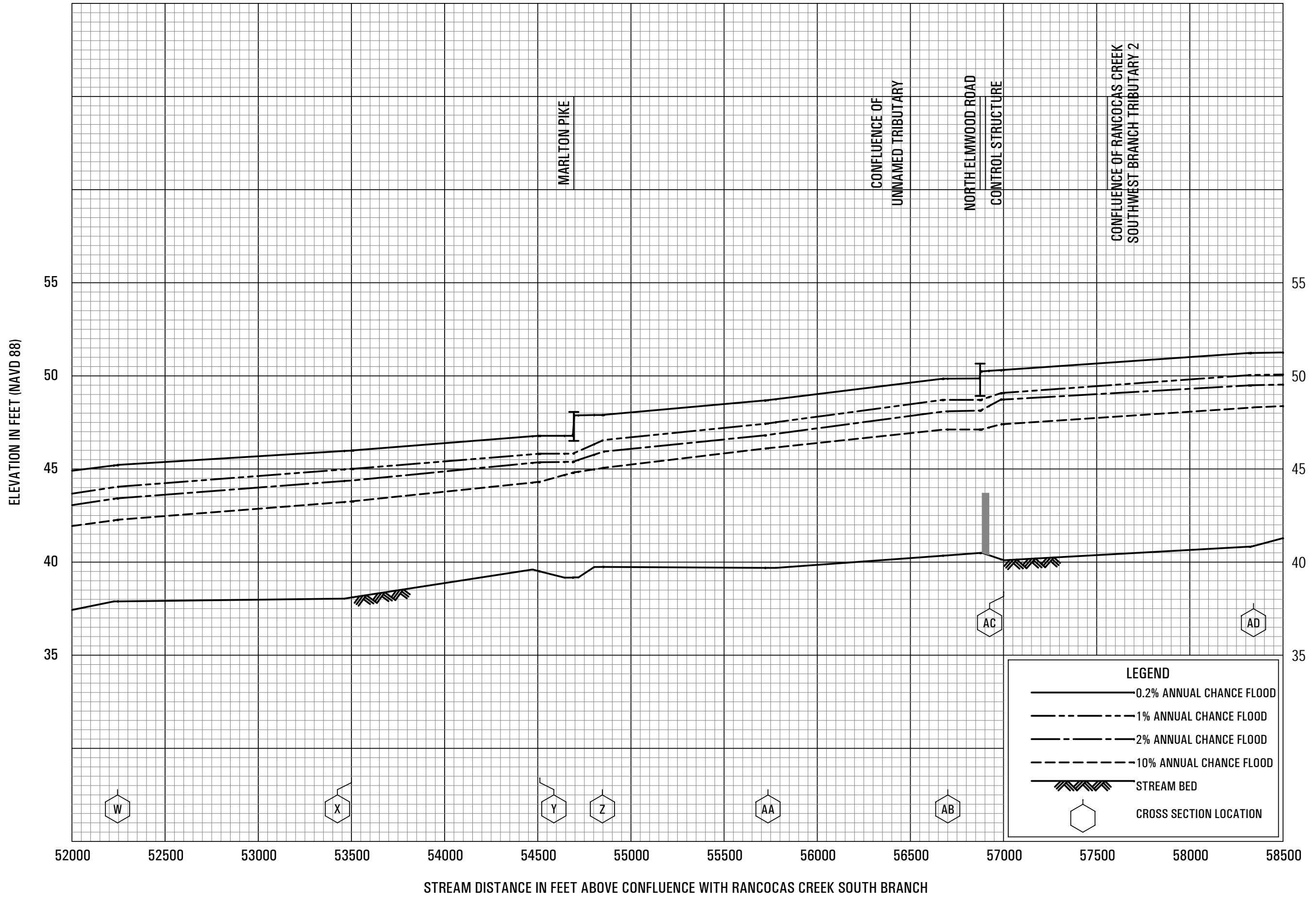


**FLOOD PROFILES**

RANCOCAS CREEK SOUTHWEST BRANCH

FEDERAL EMERGENCY MANAGEMENT AGENCY  
**BURLINGTON COUNTY, NJ**  
 (ALL JURISDICTIONS)

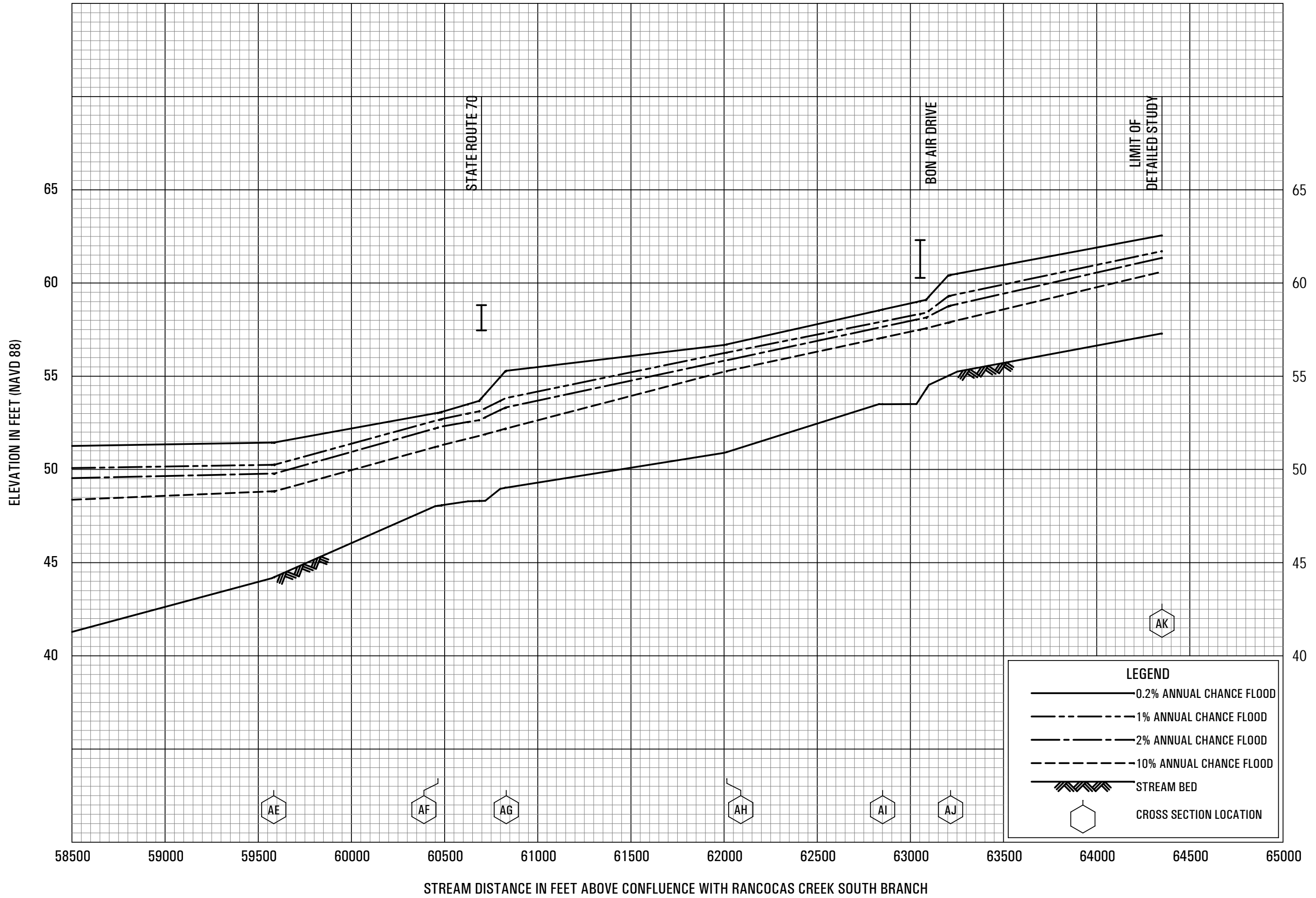




**FLOOD PROFILES**

**RANCOCAS CREEK SOUTHWEST BRANCH**

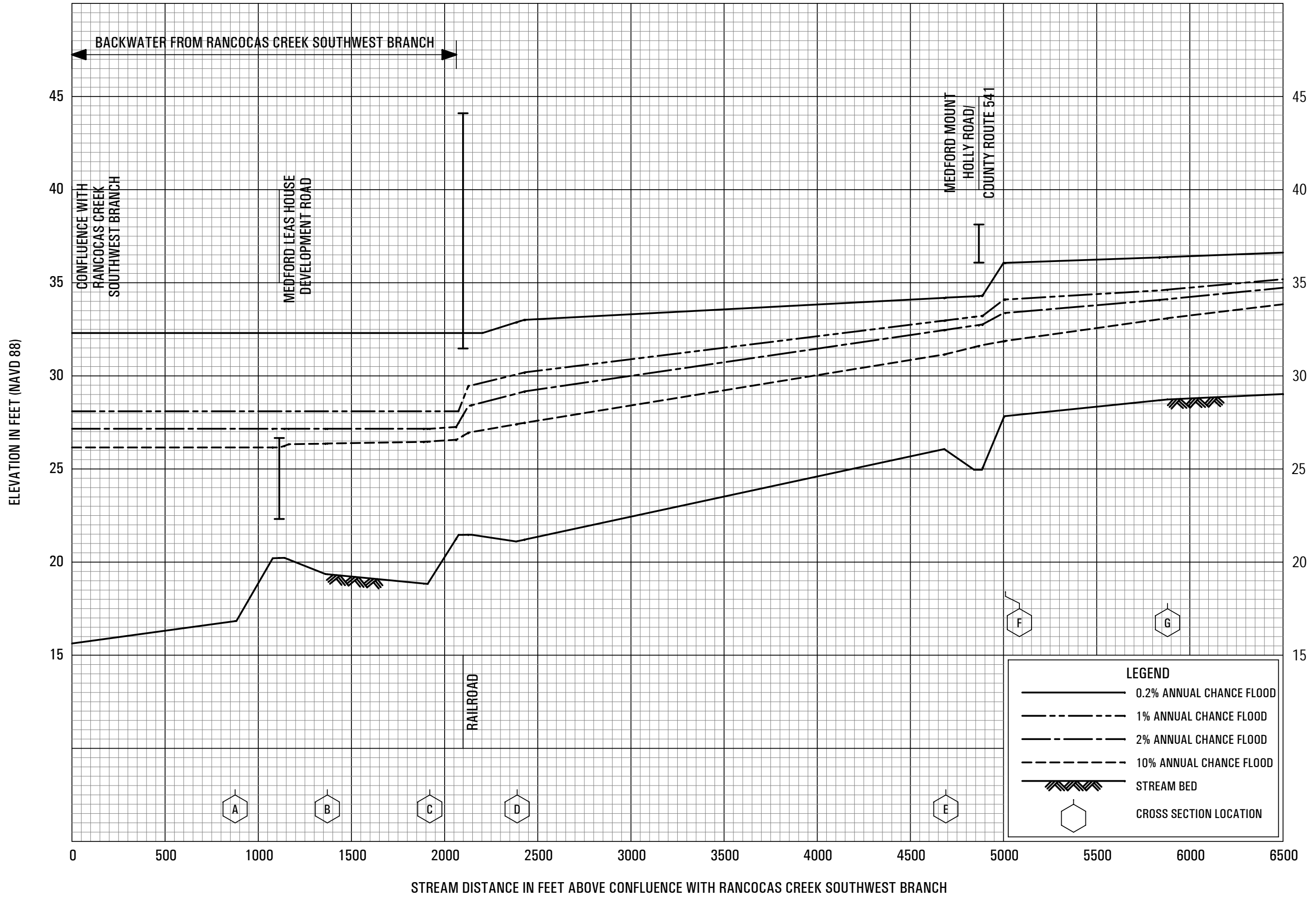
FEDERAL EMERGENCY MANAGEMENT AGENCY  
**BURLINGTON COUNTY, NJ**  
 (ALL JURISDICTIONS)



**FLOOD PROFILES**

**RANOCAS CREEK SOUTHWEST BRANCH**

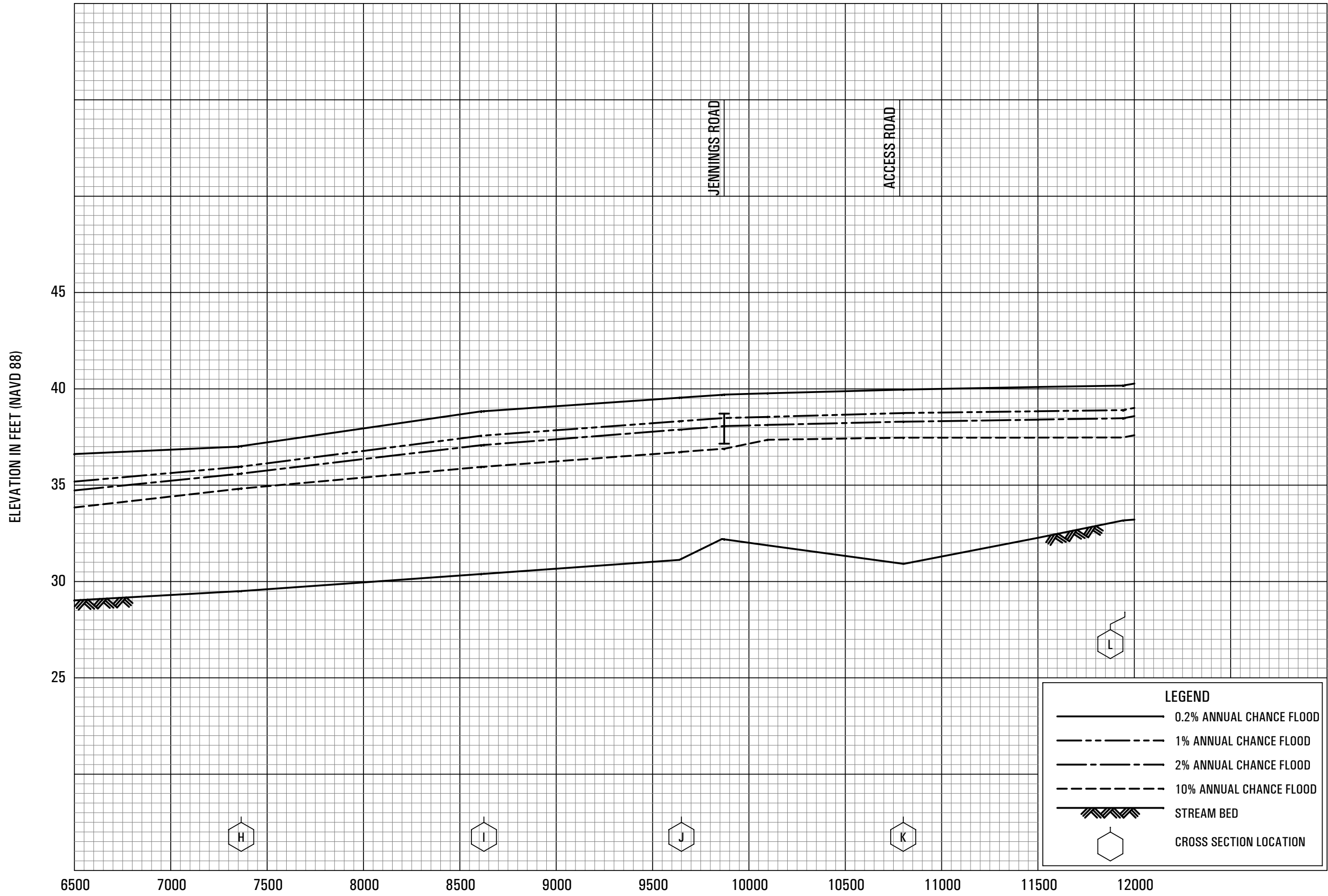
FEDERAL EMERGENCY MANAGEMENT AGENCY  
**BURLINGTON COUNTY, NJ**  
 (ALL JURISDICTIONS)



**FLOOD PROFILES**

**SHARPS RUN**

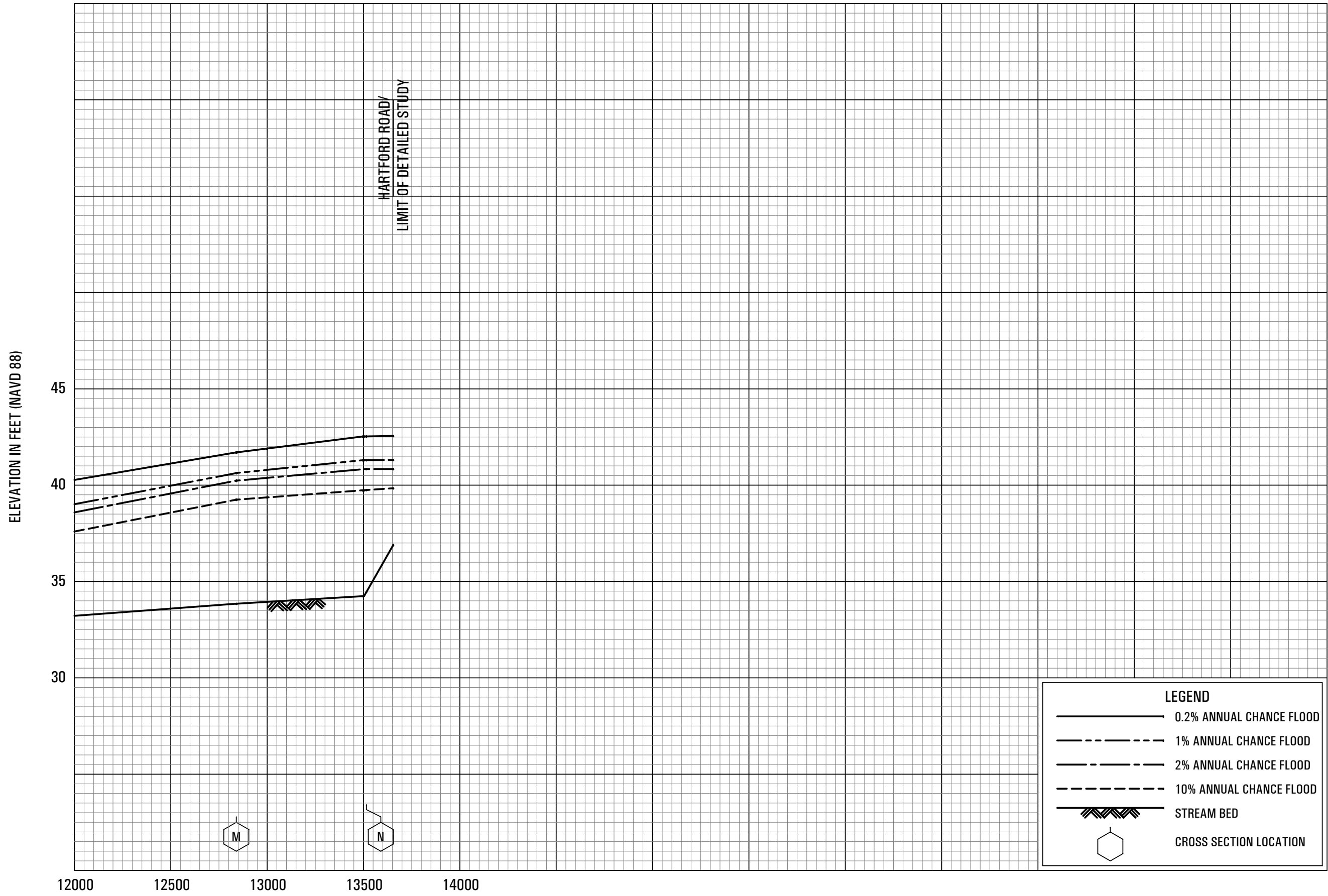
**FEDERAL EMERGENCY MANAGEMENT AGENCY  
BURLINGTON COUNTY, NJ  
(ALL JURISDICTIONS)**



**FLOOD PROFILES**

**SHARPS RUN**

FEDERAL EMERGENCY MANAGEMENT AGENCY  
**BURLINGTON COUNTY, NJ**  
 (ALL JURISDICTIONS)

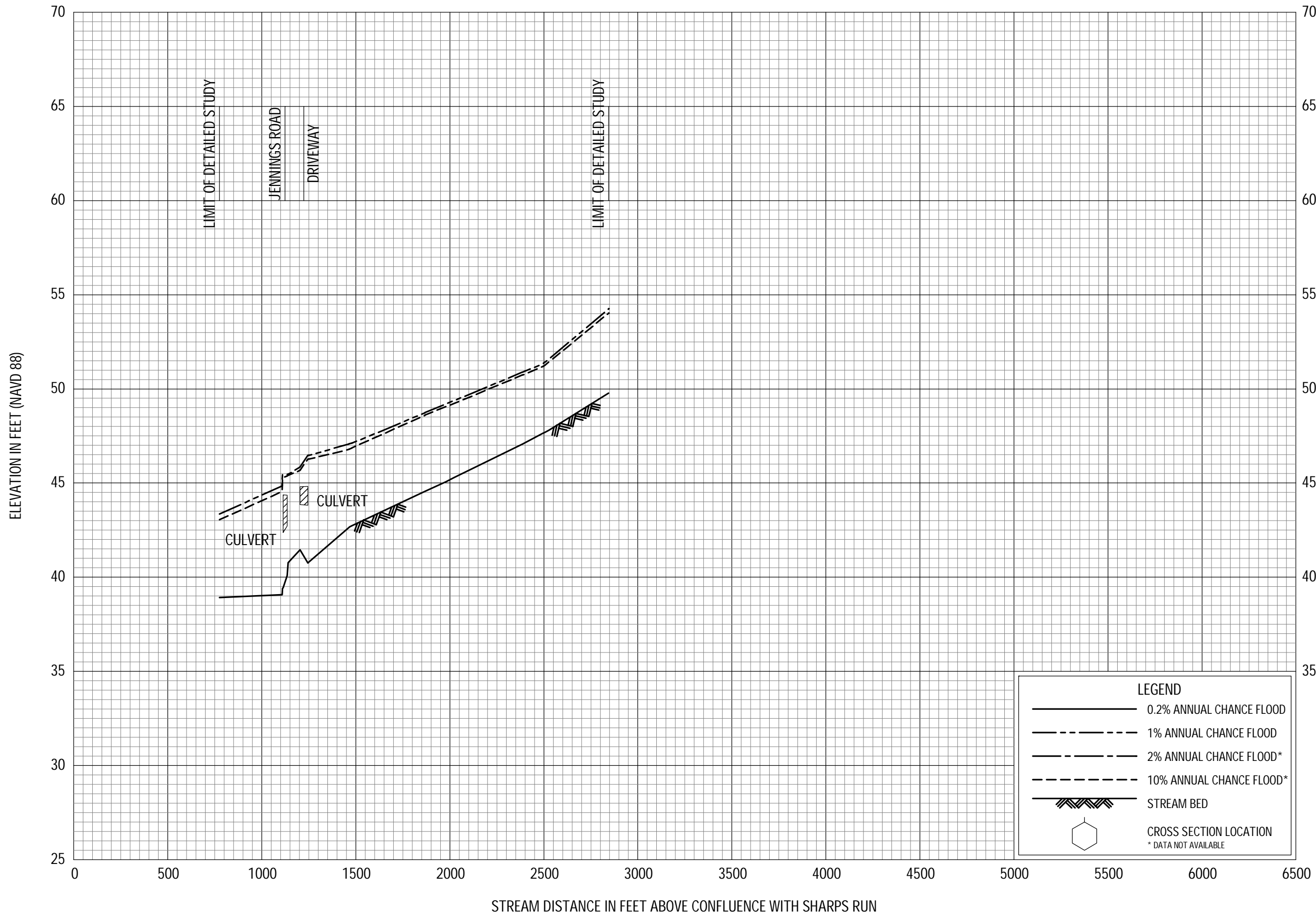


**FLOOD PROFILES**

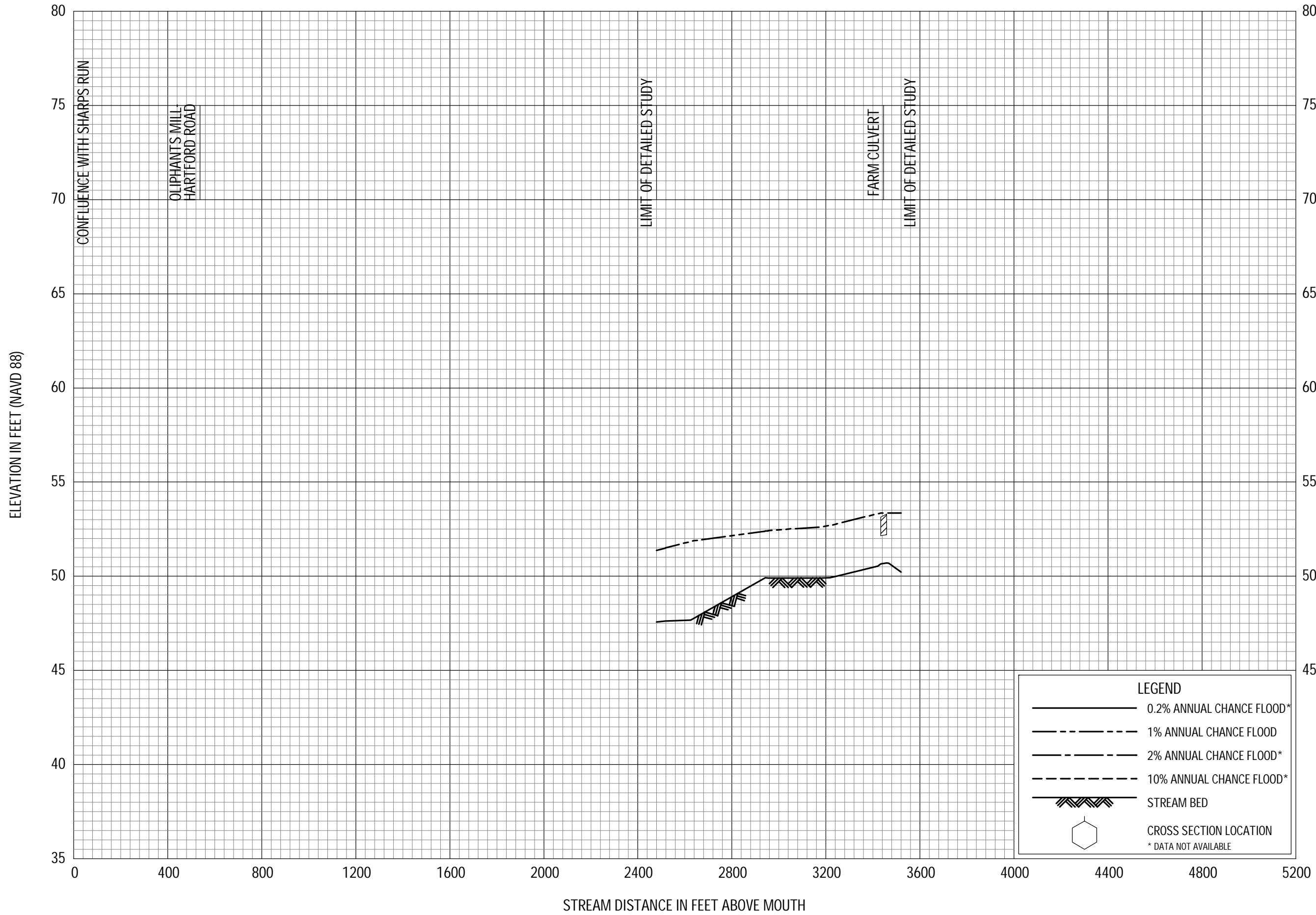
**SHARPS RUN**

FEDERAL EMERGENCY MANAGEMENT AGENCY  
**BURLINGTON COUNTY, NJ**  
 (ALL JURISDICTIONS)

STREAM DISTANCE IN FEET ABOVE CONFLUENCE WITH RANCOCAS CREEK SOUTHWEST BRANCH



**FLOOD PROFILES**  
 SHARPS RUN TRIBUTARY 1  
 FEDERAL EMERGENCY MANAGEMENT AGENCY  
 BURLINGTON COUNTY, NJ  
 (ALL JURISDICTIONS)  
 189(a)P



FLOOD PROFILES

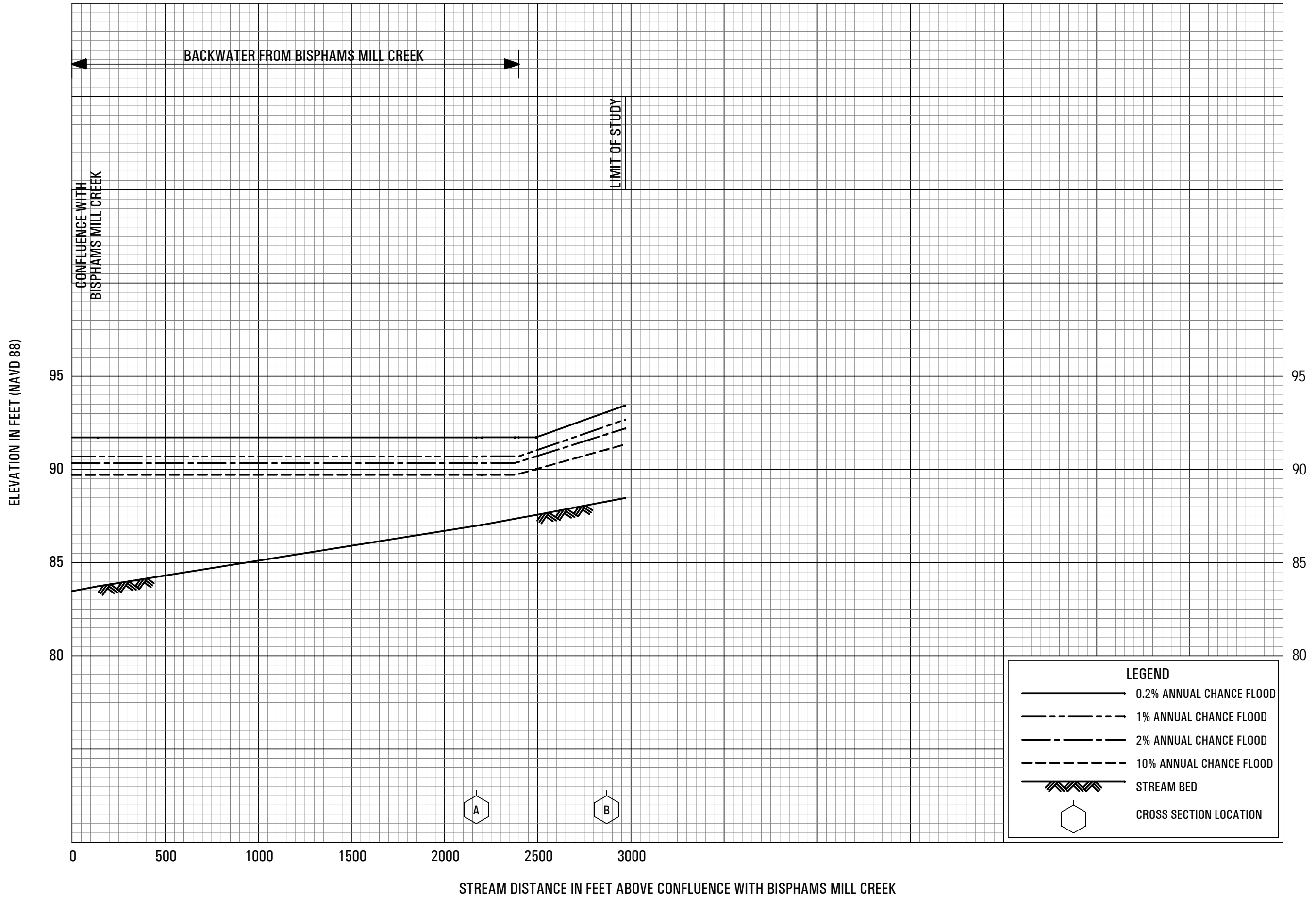
SHARPS RUN TRIBUTARY 2

FEDERAL EMERGENCY MANAGEMENT AGENCY

BURLINGTON COUNTY, NJ

(ALL JURISDICTIONS)

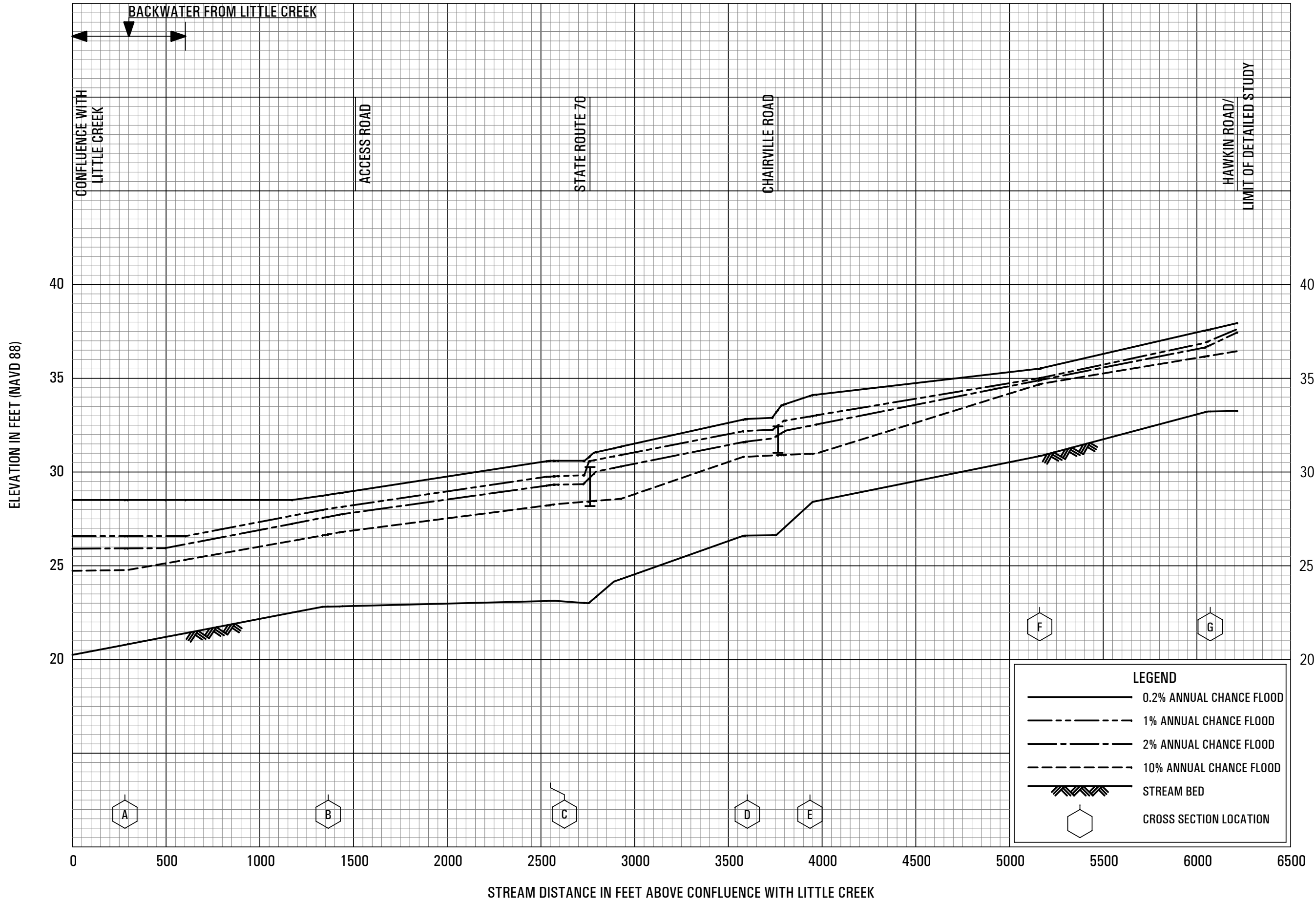
189(b)P



**FLOOD PROFILES**  
SHINNS BRANCH

FEDERAL EMERGENCY MANAGEMENT AGENCY  
**BURLINGTON COUNTY, NJ**  
(ALL JURISDICTIONS)

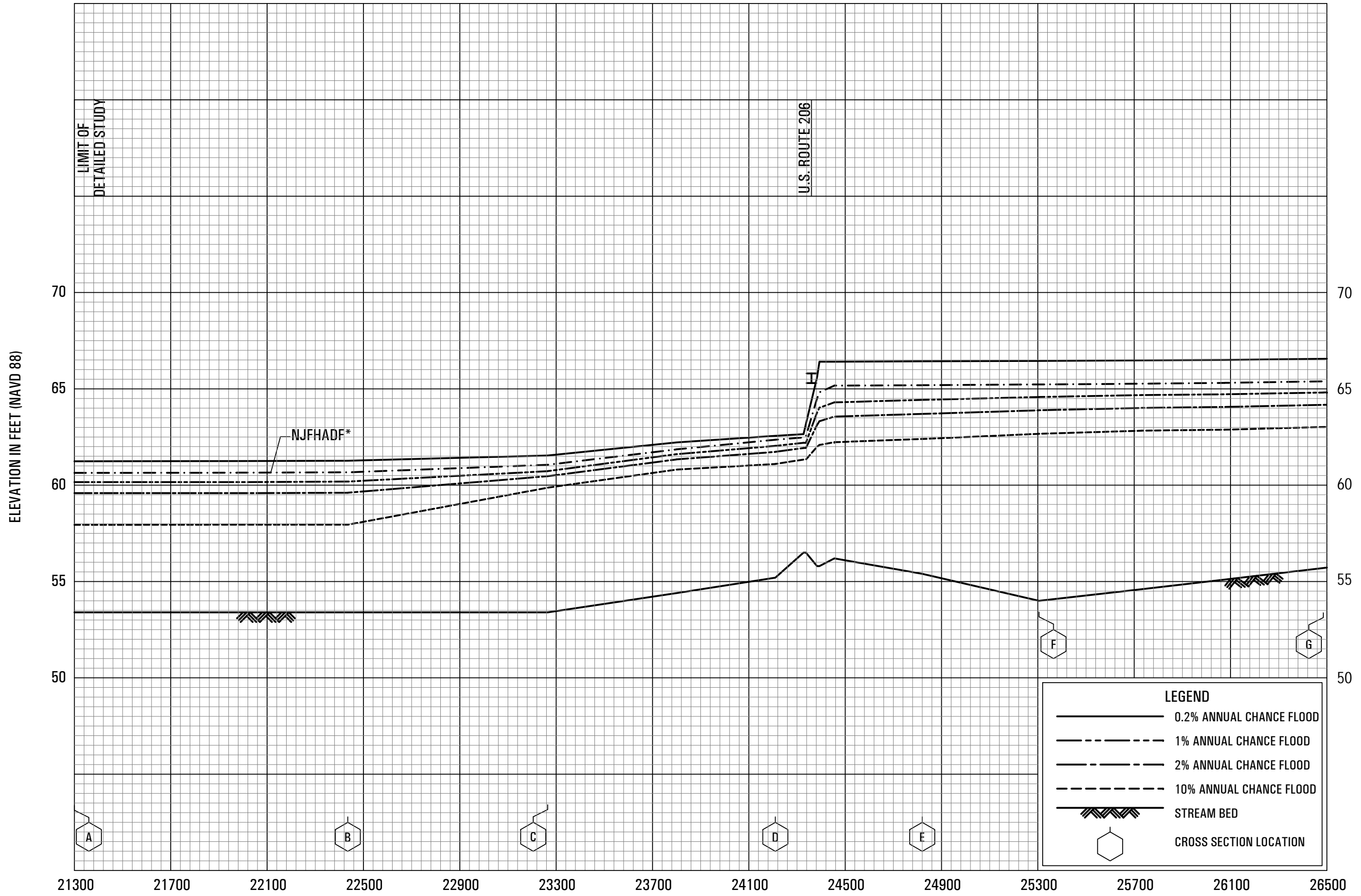




**FLOOD PROFILES**

**SKREET RUN**

**FEDERAL EMERGENCY MANAGEMENT AGENCY  
BURLINGTON COUNTY, NJ  
(ALL JURISDICTIONS)**

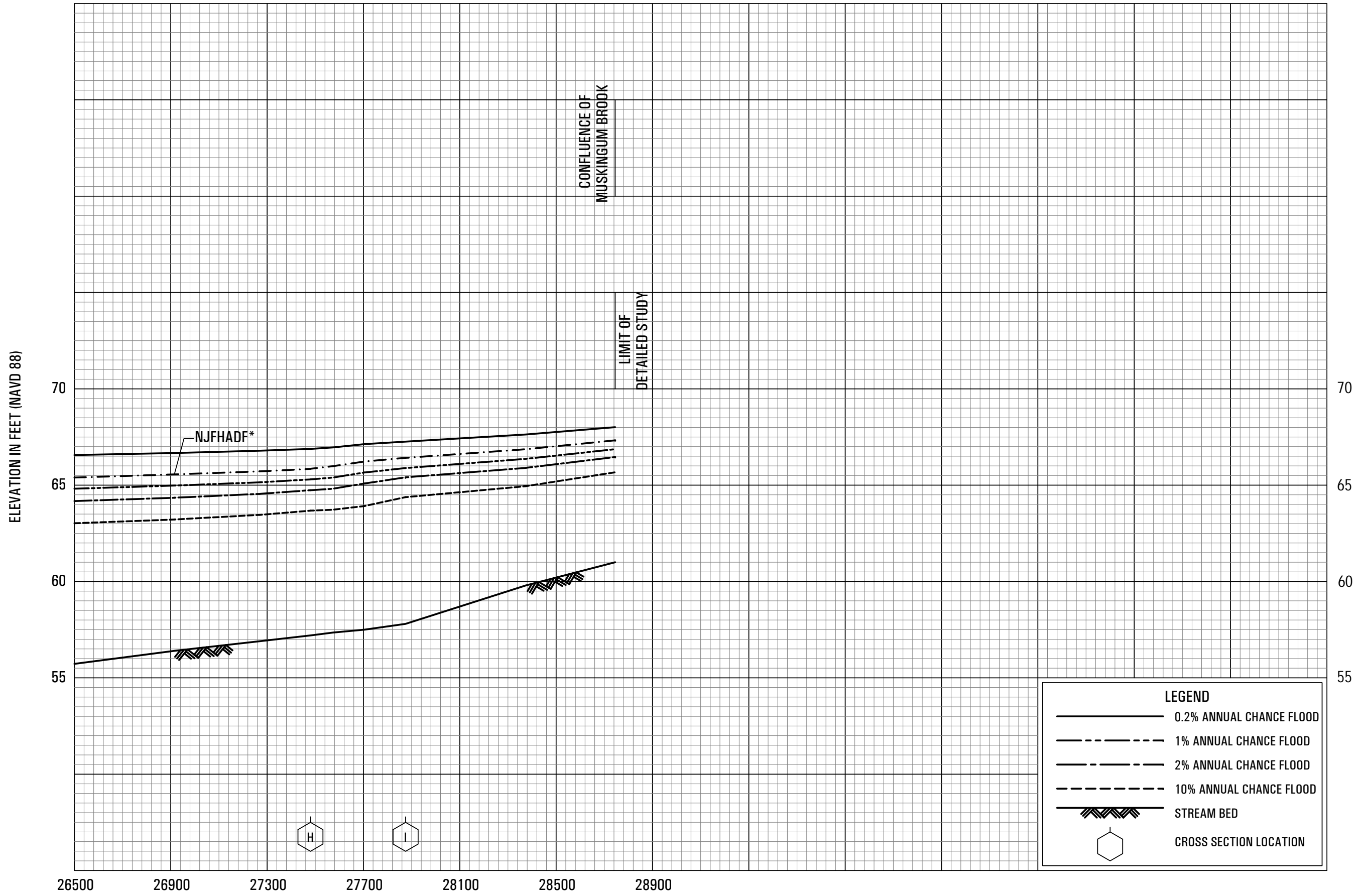


**FLOOD PROFILES**  
**SPRINGER BROOK**

FEDERAL EMERGENCY MANAGEMENT AGENCY  
**BURLINGTON COUNTY, NJ**  
 (ALL JURISDICTIONS)

\* NEW JERSEY FLOOD HAZARD AREA DESIGN FLOOD (NJFHADF) IS EQUAL TO THE 1-PERCENT-ANNUAL CHANCE FLOOD PLUS AN ADDITIONAL 25% IN FLOW, AND NOT TO EXCEED THE 0.2-PERCENT-ANNUAL CHANCE FLOOD.

STREAM DISTANCE IN FEET ABOVE CONFLUENCE WITH BATSTO RIVER

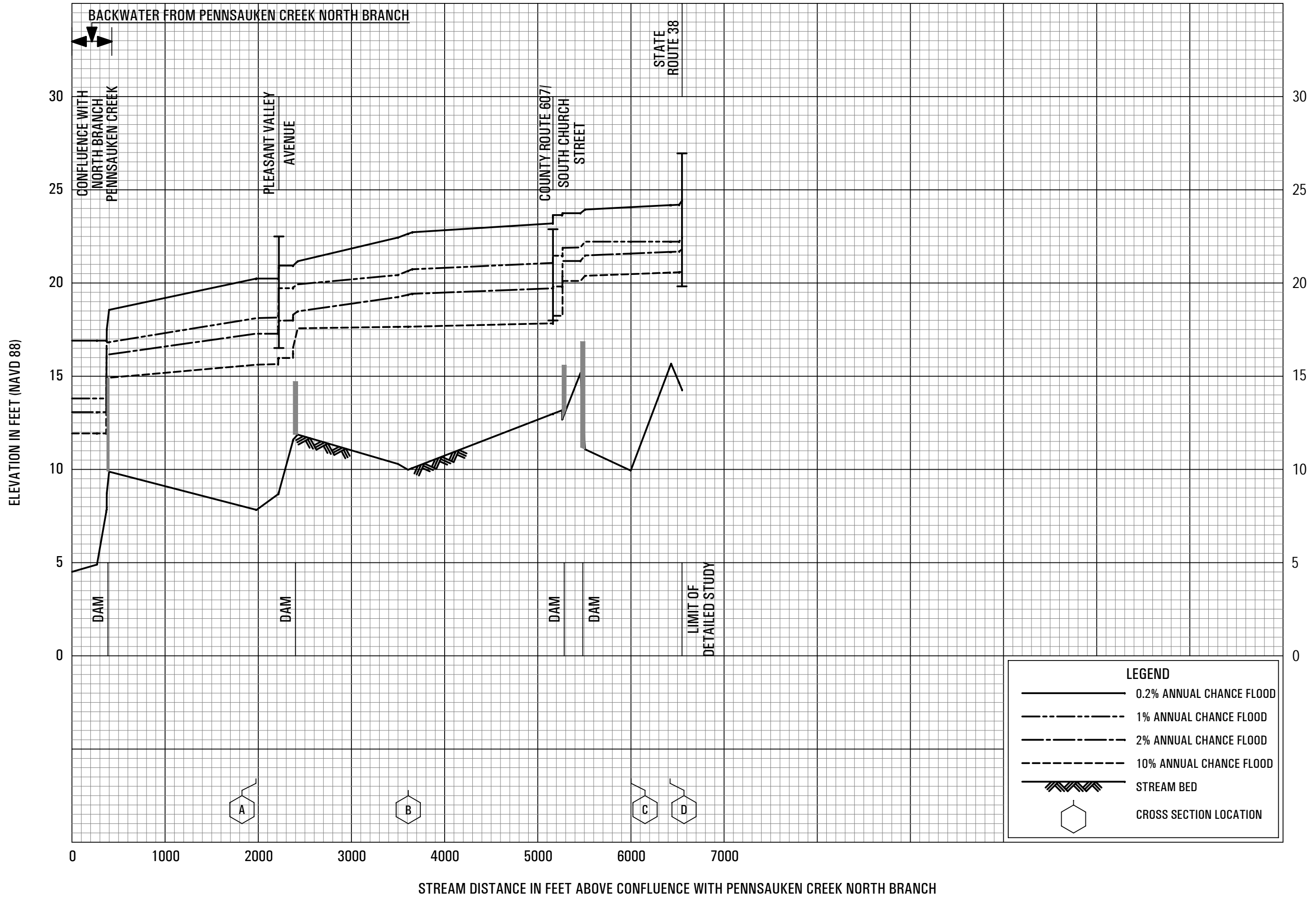


\* NEW JERSEY FLOOD HAZARD AREA DESIGN FLOOD (NJFHADF) IS EQUAL TO THE 1-PERCENT-ANNUAL CHANCE FLOOD PLUS AN ADDITIONAL 25% IN FLOW, AND NOT TO EXCEED THE 0.2-PERCENT-ANNUAL CHANCE FLOOD.

STREAM DISTANCE IN FEET ABOVE CONFLUENCE WITH BATSTO RIVER

**FLOOD PROFILES**  
**SPRINGER BROOK**

FEDERAL EMERGENCY MANAGEMENT AGENCY  
**BURLINGTON COUNTY, NJ**  
(ALL JURISDICTIONS)



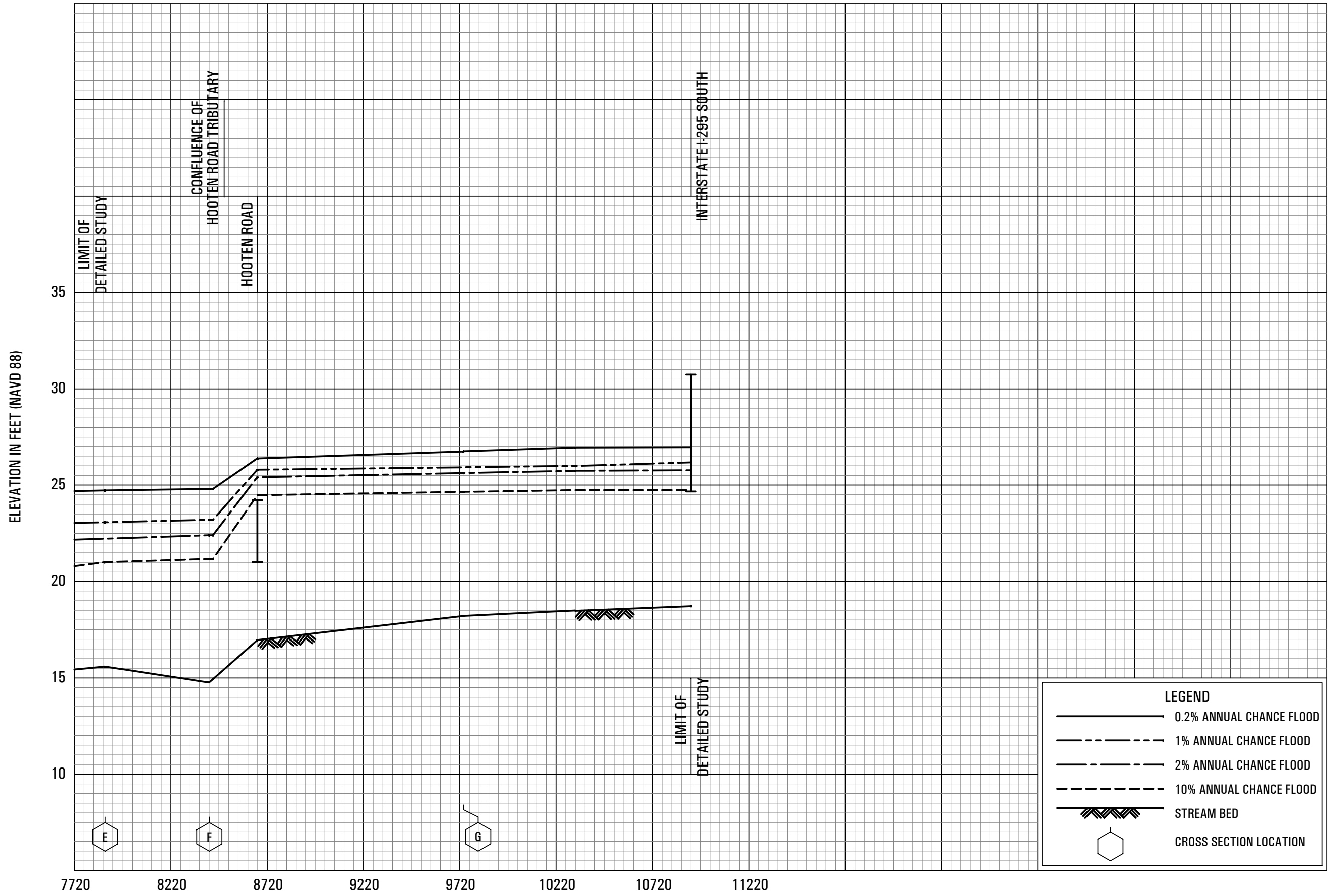
**FLOOD PROFILES**

**STRAWBRIDGE LAKE**

**FEDERAL EMERGENCY MANAGEMENT AGENCY**

**BURLINGTON COUNTY, NJ**

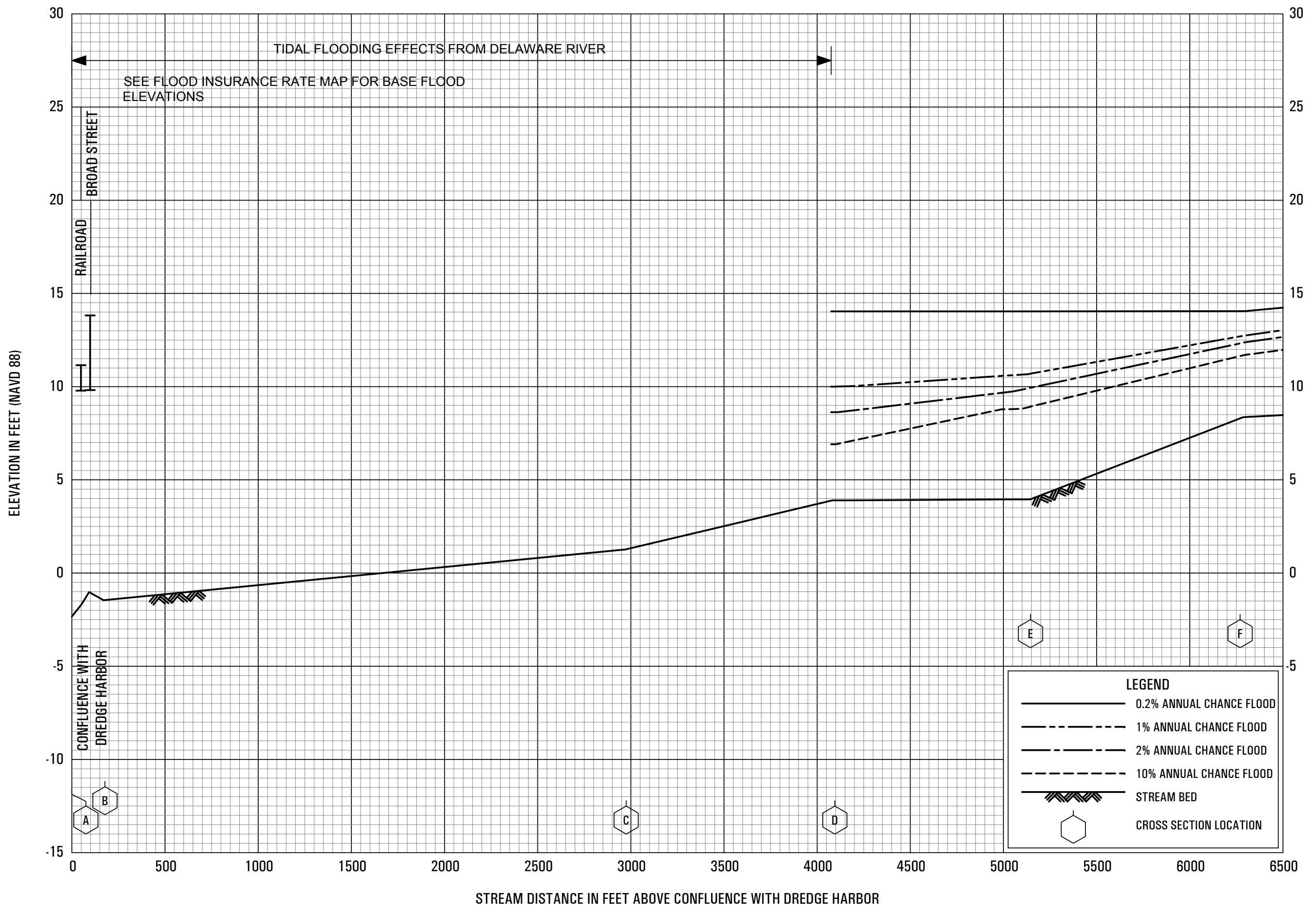
(ALL JURISDICTIONS)



**FLOOD PROFILES**  
**STRAWBRIDGE LAKE**

FEDERAL EMERGENCY MANAGEMENT AGENCY  
**BURLINGTON COUNTY, NJ**  
 (ALL JURISDICTIONS)

STREAM DISTANCE IN FEET ABOVE CONFLUENCE WITH PENNSAUKEN CREEK NORTH BRANCH

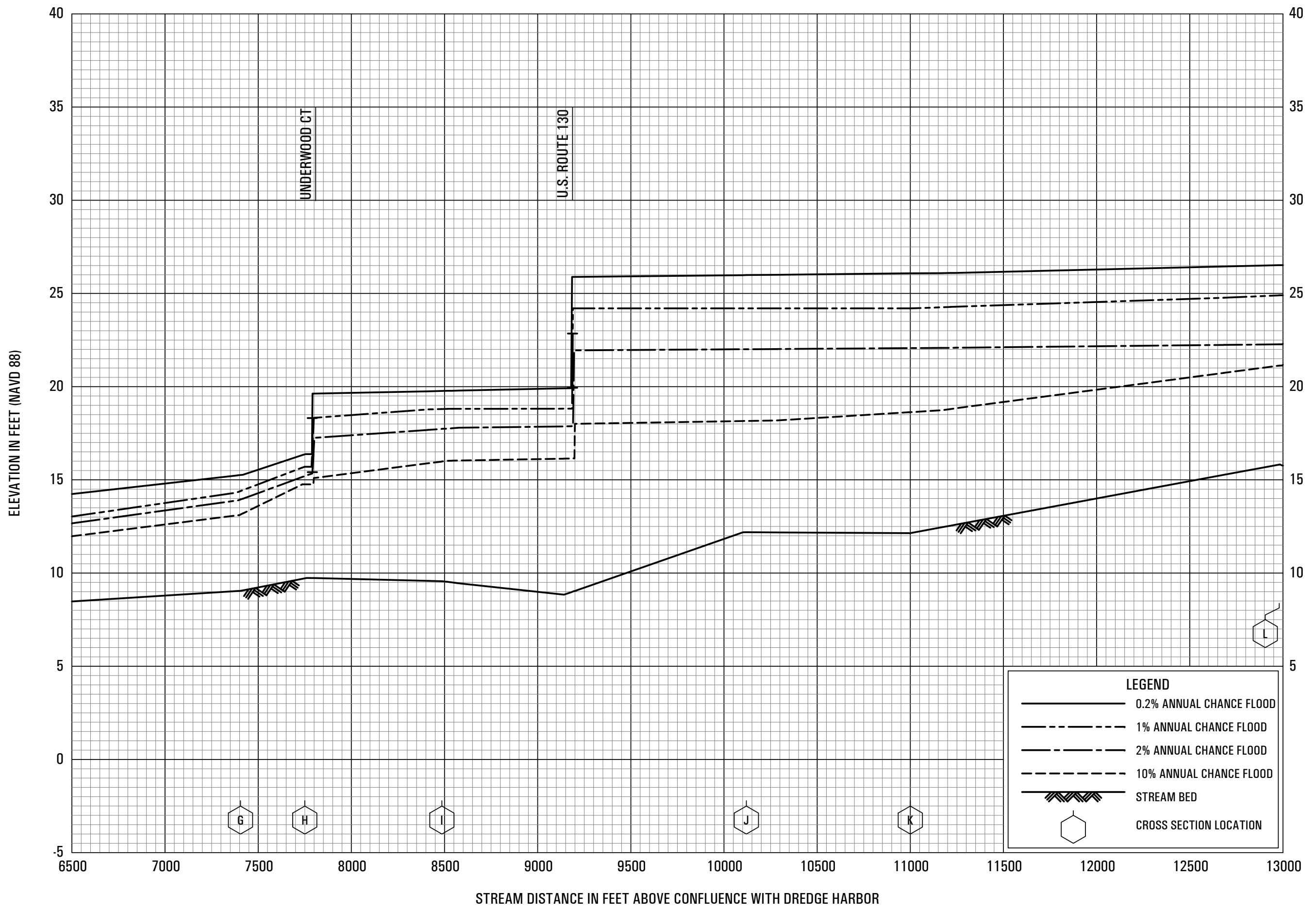


**FLOOD PROFILES**

**SWEDE RUN**

FEDERAL EMERGENCY MANAGEMENT AGENCY  
**BURLINGTON COUNTY, NJ**  
 (ALL JURISDICTIONS)

196P

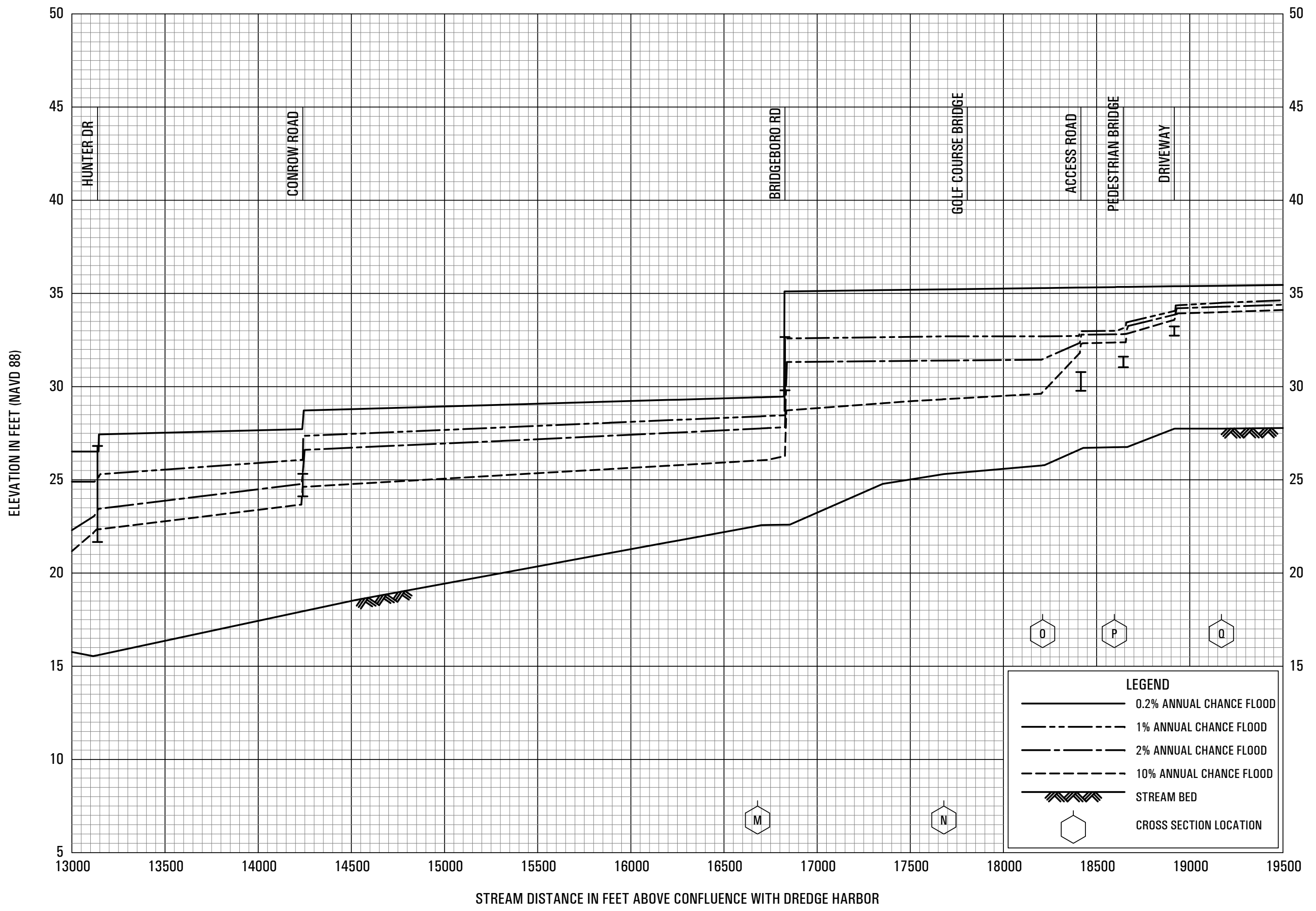


**FLOOD PROFILES**

**SWEDE RUN**

**FEDERAL EMERGENCY MANAGEMENT AGENCY  
BURLINGTON COUNTY, NJ  
(ALL JURISDICTIONS)**

**197P**

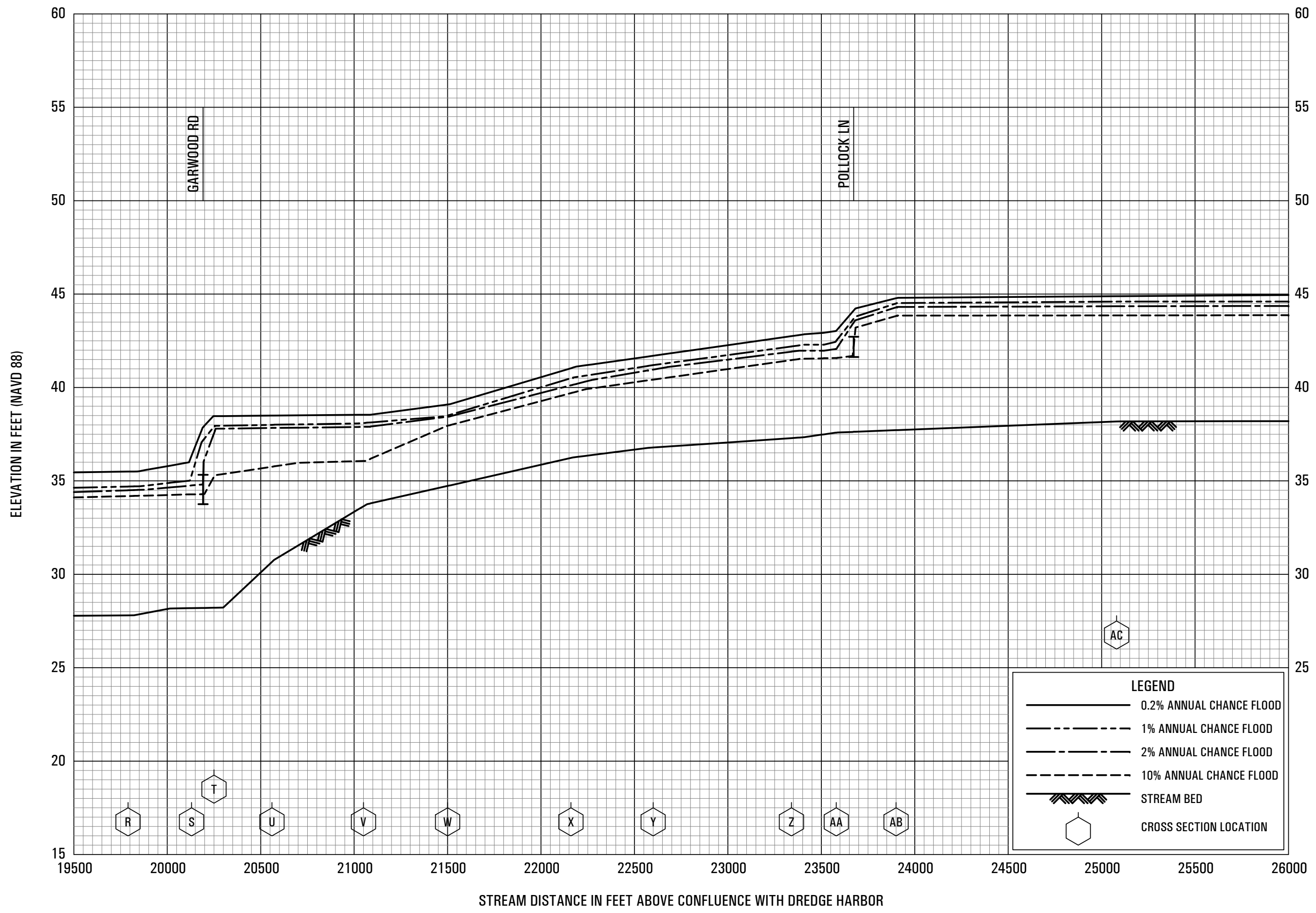


**FLOOD PROFILES**

**SWEVE RUN**

FEDERAL EMERGENCY MANAGEMENT AGENCY  
**BURLINGTON COUNTY, NJ**  
 (ALL JURISDICTIONS)



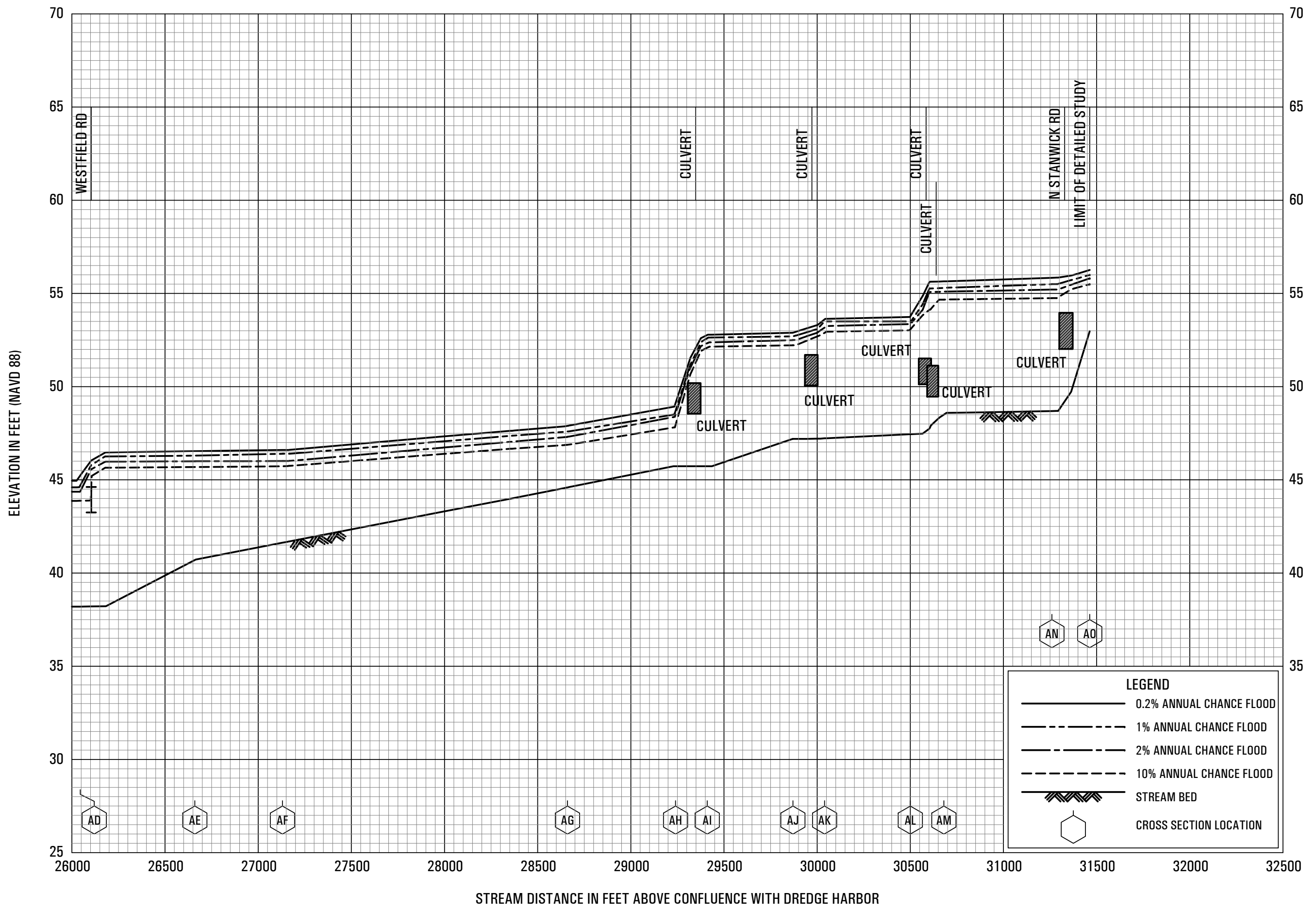


FLOOD PROFILES

SWEDE RUN

FEDERAL EMERGENCY MANAGEMENT AGENCY  
 BURLINGTON COUNTY, NJ  
 (ALL JURISDICTIONS)

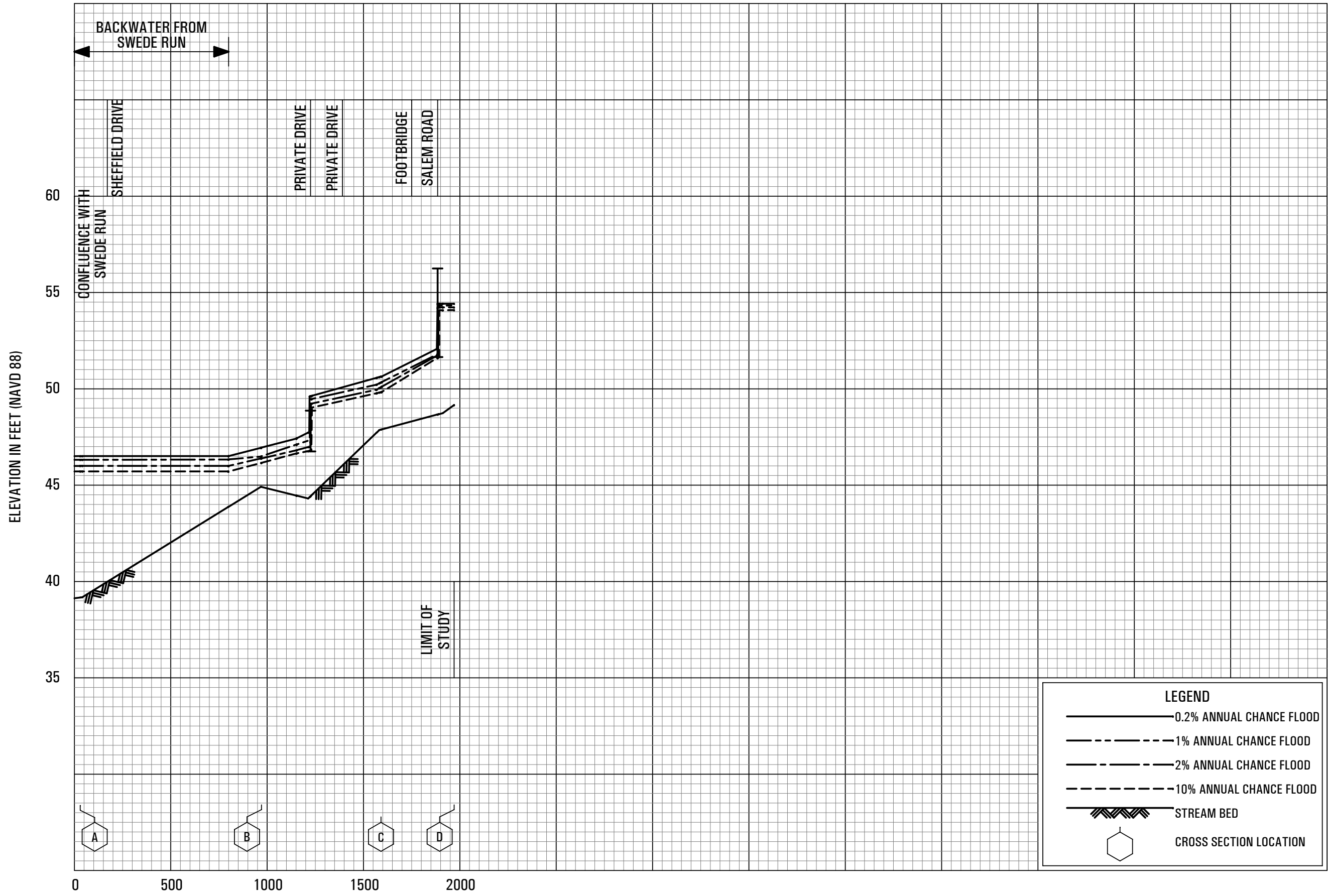
199P



**FLOOD PROFILES**

SWEDE RUN

FEDERAL EMERGENCY MANAGEMENT AGENCY  
 BURLINGTON COUNTY, NJ  
 (ALL JURISDICTIONS)



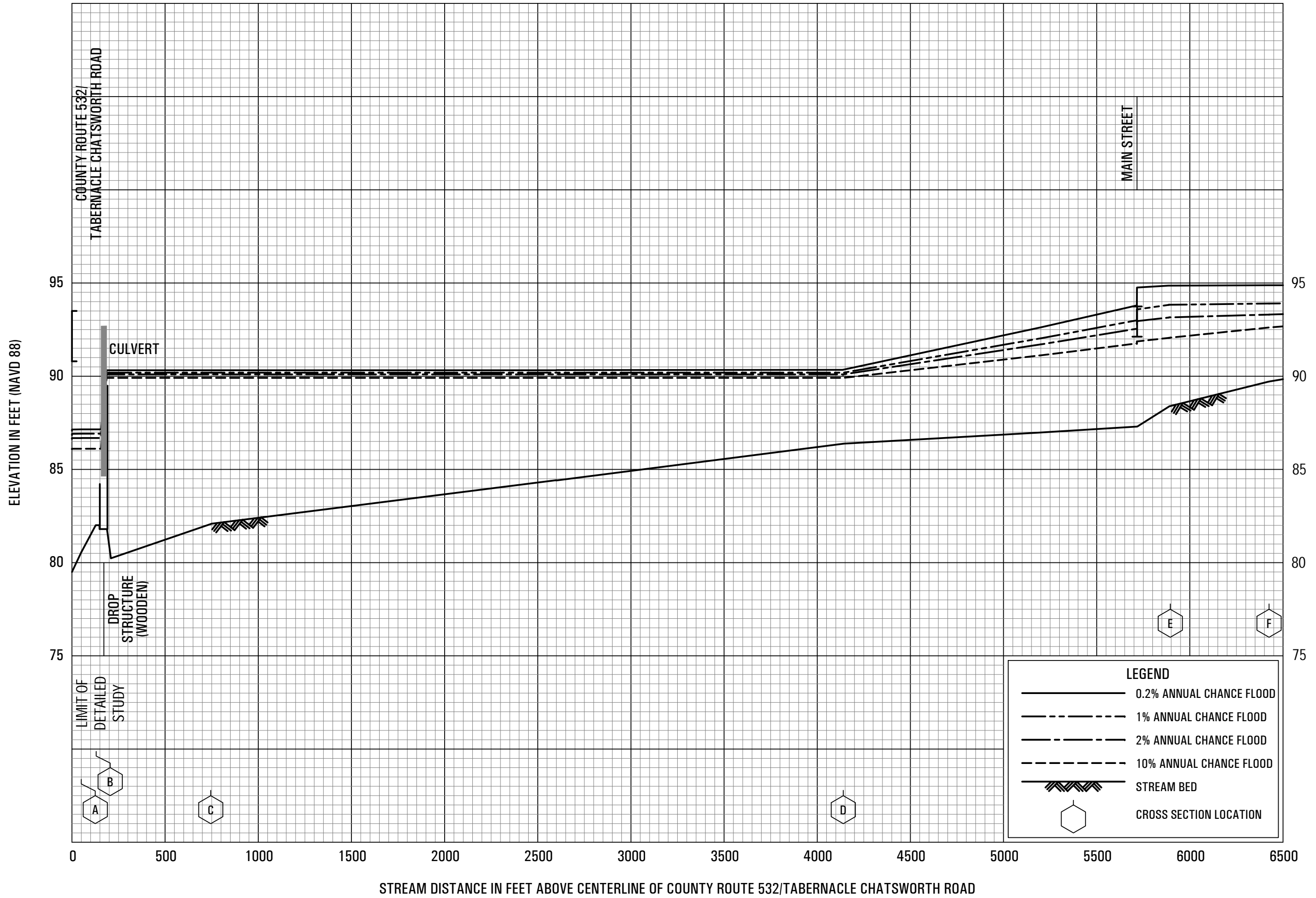
**FLOOD PROFILES**

**SWEDE RUN TRIBUTARY**

FEDERAL EMERGENCY MANAGEMENT AGENCY

**BURLINGTON COUNTY, NJ**

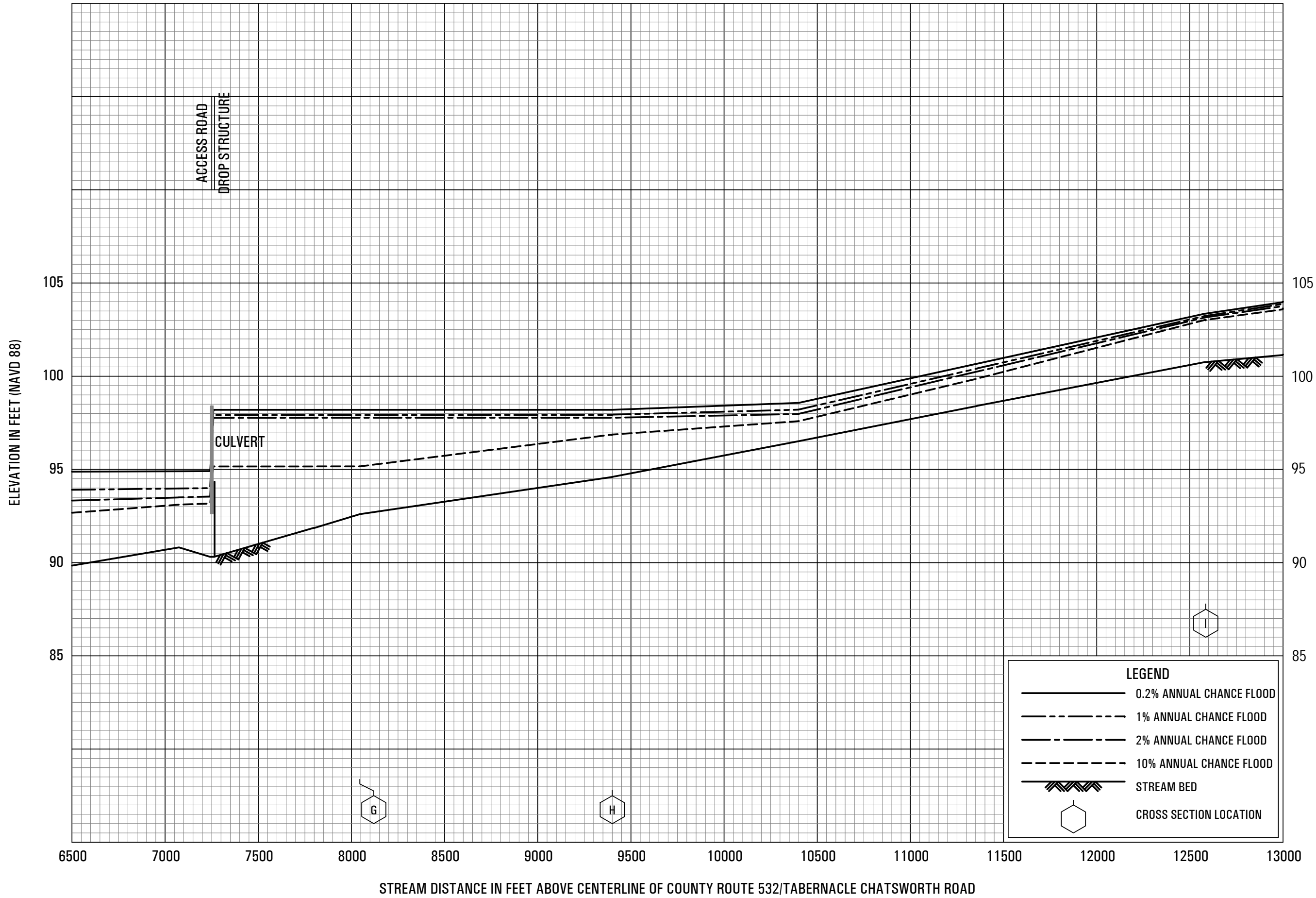
(ALL JURISDICTIONS)



**FLOOD PROFILES**

WEST BRANCH WADING RIVER

FEDERAL EMERGENCY MANAGEMENT AGENCY  
**BURLINGTON COUNTY, NJ**  
 (ALL JURISDICTIONS)

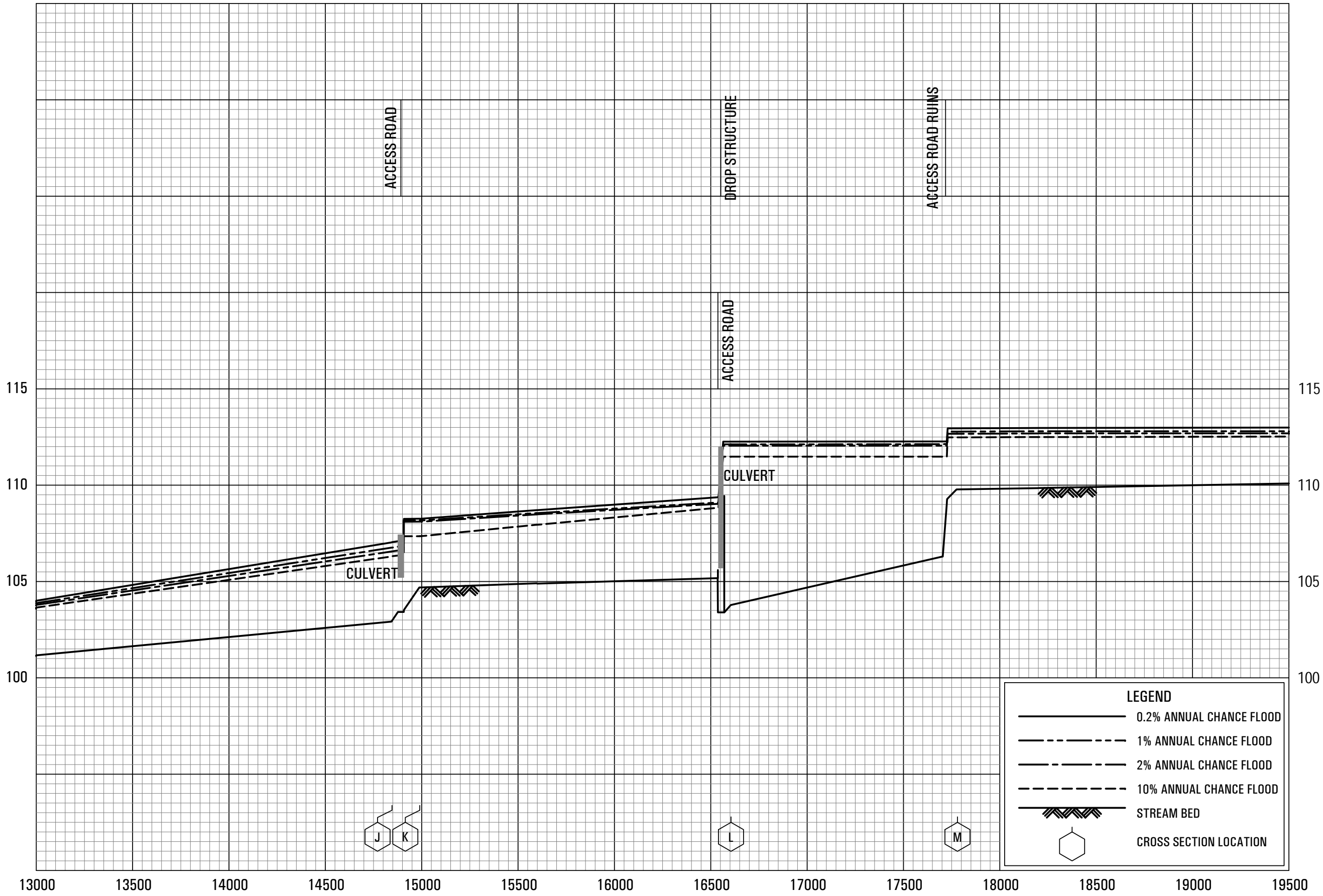


**FLOOD PROFILES**

WEST BRANCH WADING RIVER

FEDERAL EMERGENCY MANAGEMENT AGENCY  
**BURLINGTON COUNTY, NJ**  
 (ALL JURISDICTIONS)

ELEVATION IN FEET (NAVD 88)

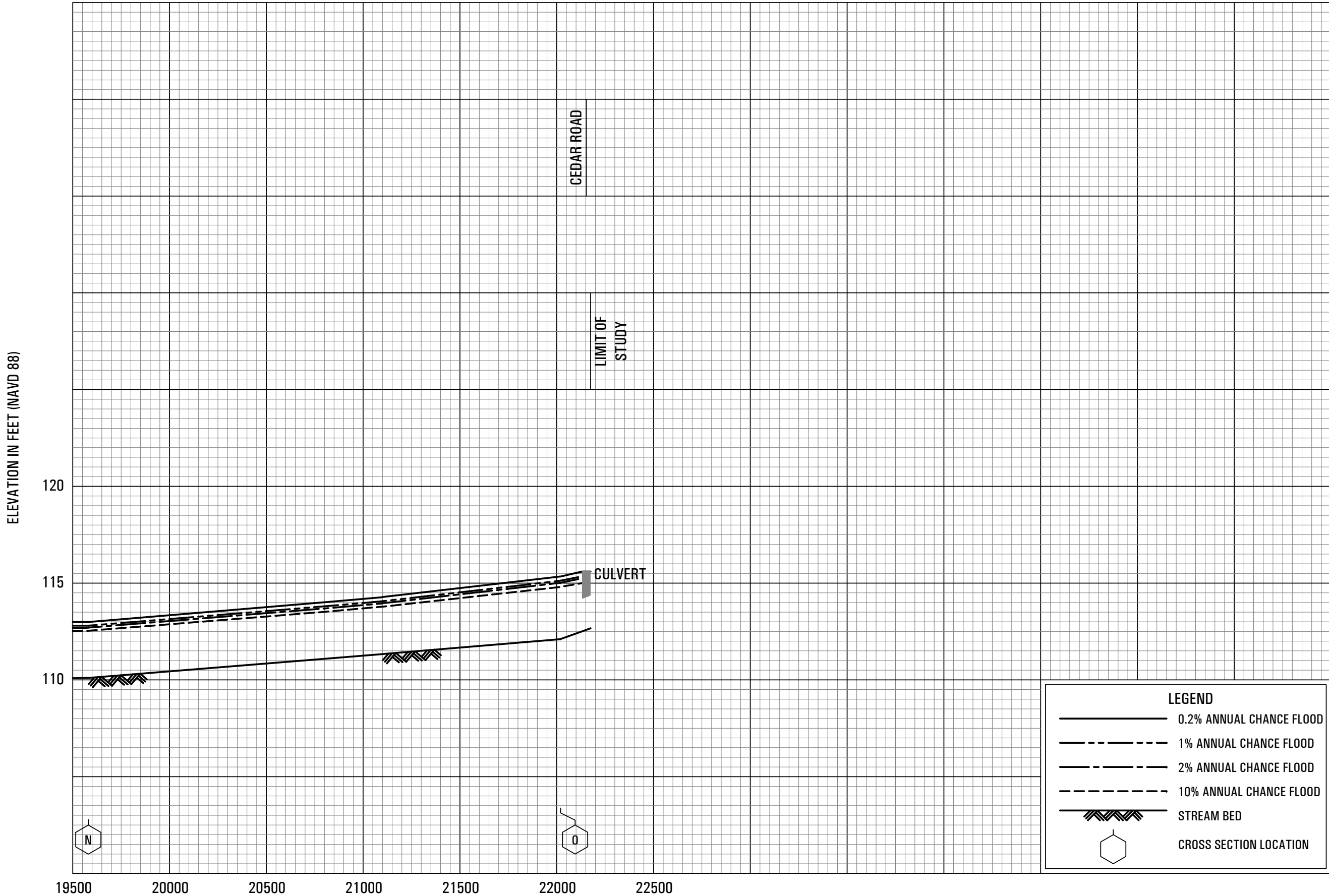


STREAM DISTANCE IN FEET ABOVE CENTERLINE OF COUNTY ROUTE 532/TABERNAACLE CHATSWORTH ROAD

FLOOD PROFILES

WEST BRANCH WADING RIVER

FEDERAL EMERGENCY MANAGEMENT AGENCY  
BURLINGTON COUNTY, NJ  
(ALL JURISDICTIONS)



ELEVATION IN FEET (NAVD 88)

120

115

110

19500

20000

20500

21000

21500

22000

22500

STREAM DISTANCE IN FEET ABOVE CENTERLINE OF COUNTY ROUTE 532/TABERNACLE CHATSWORTH ROAD

CEDAR ROAD

LIMIT OF STUDY

CULVERT

LEGEND

- 0.2% ANNUAL CHANCE FLOOD
- 1% ANNUAL CHANCE FLOOD
- 2% ANNUAL CHANCE FLOOD
- 10% ANNUAL CHANCE FLOOD
- STREAM BED
- CROSS SECTION LOCATION

FEDERAL EMERGENCY MANAGEMENT AGENCY  
BURLINGTON COUNTY, NJ  
(ALL JURISDICTIONS)

FLOOD PROFILES

WEST BRANCH WADING RIVER

205P