FLOOD INSURANCE STUDY

DU PAGE COUNTY, ILLINOIS
AND INCORPORATED AREAS

Volume 4 of 6

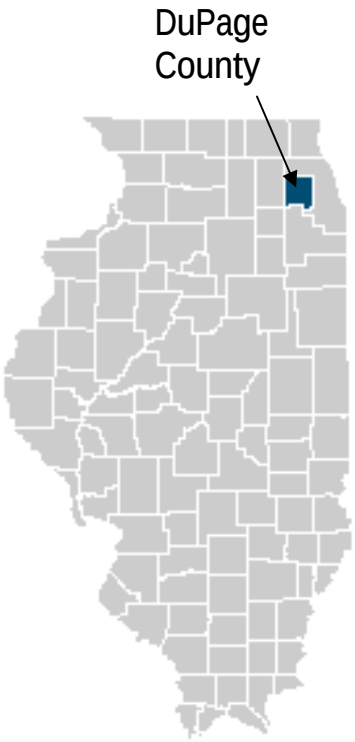

COMMUNITY NAME	COMMUNITY NUMBER
ADDISON, VILLAGE OF	170198
AURORA, CITY OF	170320
BARTLETT, VILLAGE OF	170059
BATAVIA, CITY OF*	170321
BENSENVILLE, VILLAGE OF	170200
BLOOMINGDALE, VILLAGE OF	170201
BOLINGBROOK, VILLAGE OF	170812
BURR RIDGE, VILLAGE OF	170071
CAROL STREAM, VILLAGE OF	170202
CHICAGO, CITY OF	170074
CLARENDON HILLS, VILLAGE OF	170203
DARIEN, CITY OF	170750
DOWNERS GROVE, VILLAGE OF	170204
DU PAGE COUNTY (UNINCORPORATED AREAS)	170197
ELK GROVE VILLAGE, VILLAGE OF	170088
ELMHURST, CITY OF	170205
GLENDALE HEIGHTS, VILLAGE OF	170206
GLEN ELLYN, VILLAGE OF	170207
HANOVER PARK, VILLAGE OF	170099
HINSDALE, VILLAGE OF	170105
ITASCA, VILLAGE OF	170210
LEMONT, VILLAGE OF	170117
LISLE, VILLAGE OF	170211
LOMBARD, VILLAGE OF	170212
NAPERVILLE, CITY OF	170213
OAK BROOK, VILLAGE OF	170214
OAKBROOK TERRACE, CITY OF	170215
ROSELLE, VILLAGE OF	170216
SCHAUMBURG, VILLAGE OF	170158
ST. CHARLES, CITY OF*	170330
VILLA PARK, VILLAGE OF	170217
WARRENVILLE, CITY OF	170218
WAYNE, VILLAGE OF	170865
WEST CHICAGO, CITY OF	170219
WESTMONT, VILLAGE OF	170220
WHEATON, CITY OF	170221
WILLOWBROOK, VILLAGE OF	170222
WINFIELD, VILLAGE OF	170223
WOOD DALE, CITY OF	170224
WOODRIDGE, VILLAGE OF	170737

*NO SPECIAL FLOOD HAZARD AREAS IDENTIFIED IN DU PAGE COUNTY

REVISED: AUGUST 1, 2019

Federal Emergency Management Agency

FLOOD INSURANCE STUDY

NUMBER 17043CV004B

NOTICE TO
FLOOD INSURANCE STUDY USERS

Communities participating in the National Flood Insurance Program have established repositories of flood hazard data for floodplain management and flood insurance purposes. This Flood Insurance Study (FIS) may not contain all data available within the Community Map Repository. It is advisable to contact the Community Map Repository for any additional data.

The Federal Emergency Management Agency (FEMA) may revise and republish part or all of this FIS report at any time. In addition, FEMA may revise part of this FIS by the Letter of Map Revision process, which does not involve republication or redistribution of the FIS. It is, therefore, the responsibility of the user to consult with community officials and to check the Community Map Repository to obtain the most current FIS components.

Initial Countywide FIS Effective Date: December 16, 2004

Revised Countywide FIS Effective Date(s): August 1, 2019

TABLE OF CONTENTS

Table of Contents – Volume 1 – August 1, 2019

		Page
1.0	INTRODUCTION	1
1.1	Purpose of Study	1
1.2	Authority and Acknowledgements	2
1.3	Coordination	8
2.0	AREA STUDIED	10
2.1	Scope of Study	10
2.2	Community and Watershed Description	33
2.3	Principal Flood Problems	38
2.4	Flood Protection Measures	38
3.0	ENGINEERING METHODS	39
3.1	Hydrologic Analyses	39
3.2	Hydraulic Analyses	68
3.3	Vertical Datum	79

FIGURES

Figure 1.	DuPage County Principal and Tributary Watersheds	37
Figure 2.	Vertical Datum Conversions	81

Table of Contents – Volume 1 – continued

TABLES

		Page
Table 1.	Multi-County Communities	1
Table 2.	Watershed Study Acknowledgments	6
Table 3.	CCO Meeting Dates for Pre-Countywide Studies	8
Table 4.	Stream Name Changes	10
Table 5.	Limits of New or Revised Zone AE Study	11
Table 6.	Limits Zone AE Study	17
Table 7a.	Incorporated Letters of Map Change (August 1, 2019)	27
Table 7b.	Incorporated Letters of Map Change (December 16, 2004)	31
Table 8.	Summary of Discharges	50
Table 9.	Summary of Stillwater Elevations	62
Table 10.	Roughness Coefficients (Manning's "n" Values)	76
Table 11a.	Vertical Datum Conversions	82
Table 11b.	Vertical Datum Conversions (Multiple Conversion Factor Method)	83

Table of Contents – Volume 2 – August 1, 2019

4.0	FLOODPLAIN MANAGEMENT APPLICATIONS	84
4.1	Floodplain Boundaries	84
4.2	Floodways	85

FIGURES

Figure 3.	Floodway Schematic	86

TABLES

Table 12.	Floodway Data	87 - 163

Table of Contents – Volume 3 – August 1, 2019

		Page
5.0	INSURANCE APPLICATIONS	203
6.0	FLOOD INSURANCE RATE MAP	204
7.0	OTHER STUDIES	204
8.0	LOCATION OF DATA	204
9.0	BIBLIOGRAPHY AND REFERENCES	209

TABLES

Table 12.	Floodway Data	164 - 202
Table 13.	Community Map History	205

Table of Contents – Volume 4 – August 1, 2019

EXHIBITS

Exhibit 1 – Flood Profiles	Panel
Addison Creek (DPAC)	01-02P
Addison Creek Tributary No. 1 (DPAC)	03P
Addison Creek Tributary No. 2 (DPAC)	04P
Addison Creek Tributary No. 3 (DPAC)	05-06P
Addison Creek Tributary No. 4 (DPAC)	07P
Bensenville Ditch (DPBD)	08P
Des Plaines River (DPDP)	09-10P
Des Plaines River Reach No. 7 (DPDP)	11-16P
59th Street Ditch (DPFC)	17P
63rd Street Ditch (DPFC)	18-20P
79th Street Ditch (DPFC)	21P
Flagg Creek (DPFC)	22P
Plainfield Road Ditch (DPFC)	23-24P
North Unnamed Creek (DPWL)	25P
North Unnamed Creek Tributary (DPWL)	26P
South Unnamed Creek (DPWL)	27-28P
Willow Creek (DPWL)	29P
Spring Brook No. 2 (DUSG)	30-34P
Armitage Creek (EBAR)	35-37P
Armitage Fork Tributary (EBAR)	38-39P
Army Trail Road Tributary (EBAT)	40P

Table of Contents – Volume 4 – continued

EXHIBITS

Exhibit 1 – Flood Profiles	Panel
Crabtree Creek (EBCR)	41-42P
East Branch Tributary No. 1 (EBE1)	43-44P
East Branch Tributary No. 2 (EBE2)	45-46P
Southwest Tributary (EBE2)	47P
St. Procopius Creek (EBE6)	48-49P
East Branch Tributary No. 7 (EBE7)	50-51P
East Branch DuPage River (EBEB)	52-59P
Schwartz Creek (EBEB)	60-61P
Glen Crest Creek (EBGL)	62-63P
Lacey Creek (EBLA)	64-67P
Tributary A (EBLA)	68P
Tributary B (EBLA)	69P
Tributary C (EBLA)	70P
Prentiss Creek (EBPR)	71-74P
Prentiss Creek Reach No. 4 (EBPR)	75P
Prentiss Creek Reach No. 7 (EBPR)	76P
Rott Creek (EBRC)	77-80P
Northeast Tributary (EBSJ)	81P
Southeast Tributary (EBSJ)	82P
Southwest Tributary (EBSJ)	83-86P
St. Joseph Creek (EBSJ)	87-94P
St. Joseph Creek Reach No. 2 (EBSJ)	95-96P
St. Joseph Creek Reach No. 3 (EBSJ)	97P
St. Joseph Creek Reach No. 11 (EBSJ)	98P
Swift Meadows (EBSM)	99-100P
Swift Meadows Reach No. 2 (EBSM)	101P
Swift Meadows Reach No. 4 (EBSM)	102P
22nd Street Tributary (EBTS)	103P
Willoway Brook (EBWI)	104-106P
Willoway Brook Reach No. 2 (EBWI)	107-108P
Willoway Brook Reach No. 4 (EBWI)	109P

Table of Contents – Volume 5

EXHIBITS

Exhibit 1 – Flood Profiles - continued	Panel
Brewster Creek (FRBC)	110-111P
Norton Creek (FRNC)	112P
Norton Creek Tributary (FRNC)	113P
Waubansee Creek (FRWA)	114P
Brittwood Creek Tributary (SCBW)	115P
Bronswood Tributary (SCBW)	116-118P
North Branch (SCBW)	119-121P
South Branch (SCBW)	122P
Devon Avenue Tributary (SCDA)	123-124P
South Branch Tributary No. 3 (SCDA)	125P
Briarwood Ditch Tributary (SCGC)	126P
Ginger Creek (SCGC)	127-130P
Ginger Creek Reach No. 8 (SCGC)	131P
Heritage Oaks Tributary (SCGC)	132P
Lombard Tributary (SCGC)	133P
Mays Lake Tributary (SCGC)	134P
McDonald Tributary (SCGC)	135P
Midwest Club Tributary (SCGC)	136P
Oak Brook Tributary (SCOB)	137-139P
Meacham Creek (SCSB)	140-142P
Meacham Creek Tributary No. 1 (SCSB)	143P
Spring Brook Creek (SCSB)	144-152P
Spring Brook Tributary No. 1 (SCSB)	153P
Salt Creek (SCSC)	154-162P
Sugar Creek (SCSU)	163-166P
Sugar Creek Tributary No. 2 (SCSU)	167P
Sugar Creek Tributary No. 3 (SCSU)	168P
Sugar Creek Tributary No. 4 (SCSU)	169P
Community Pond Tributary (SCWC)	170-171P
Westwood Creek (SCWC)	172-175P
Westwood Creek Reach No. 6 (SCWC)	176P
Argonne Tributary (SWSW)	177P
Freund Brook (SWSW)	178-181P
Sawmill Creek (SWSW)	182-188P
Sawmill Creek Reach No. 3 (SWSW)	189-190P
Sawmill Creek Reach No. 4 (SWSW)	191-192P
Sawmill Creek Reach No. 8 (SWSW)	193-196P
Sawmill Creek Reach No. 10 (SWSW)	197P
Wards Creek (SWSW)	198-199P
Wards Creek (SWWD)	200-202P
Wards Creek Reach No. 2 (SWWD)	203P

Table of Contents – Volume 6

EXHIBITS – continued

Exhibit 1 – Flood Profiles - continued	Panel
Cress Creek (WBCC)	204P
Ferry Creek (WBFE)	205-208P
Ferry Creek Tributary No. 1 (WBFE)	209-210P
Unnamed Tributary to Ferry Creek (WBFE)	211P
South Of Foxcroft Road Tributary (WBFX)	212P
South Of Foxcroft Road Tributary Reach No. 2 (WBFX)	213-214P
Klein Creek (WBKC)	215-220P
Klein Creek Tributary No. 1 (WBKC)	221-222P
Klein Creek Tributary No. 2 (WBKC)	223P
Klein Creek Tributary No. 3 (WBKC)	224P
Kress Creek (WBKR)	225-231P
Kress Creek Reach No. 2 (WBKR)	232-233P
Spring Brook No. 1 (WBSP)	234-239P
Steeple Run Tributary (WBSR)	240-241P
Steeple Run Tributary Reach No. 3 (WBSR)	242P
West Branch Tributary No. 1 (WBW1)	243-244P
West Branch Tributary No. 2 (WBW2)	245-246P
West Branch Tributary No. 3 (WBW3)	247-248P
West Branch Tributary No. 4 (WBW4)	249-250P
West Branch Tributary No. 6 (WBW6)	251-253P
West Branch Tributary No. 7 (WBW7)	254-256P
West Branch Reach No. 18 (WBWB)	257P
West Branch DuPage River (WBWB)	258-269P
Winfield Creek (WBWF)	270-275P
Winding Creek (WBWG)	276-277P

Exhibit 2 – Flood Insurance Rate Map Index and Flood Insurance Rate Map

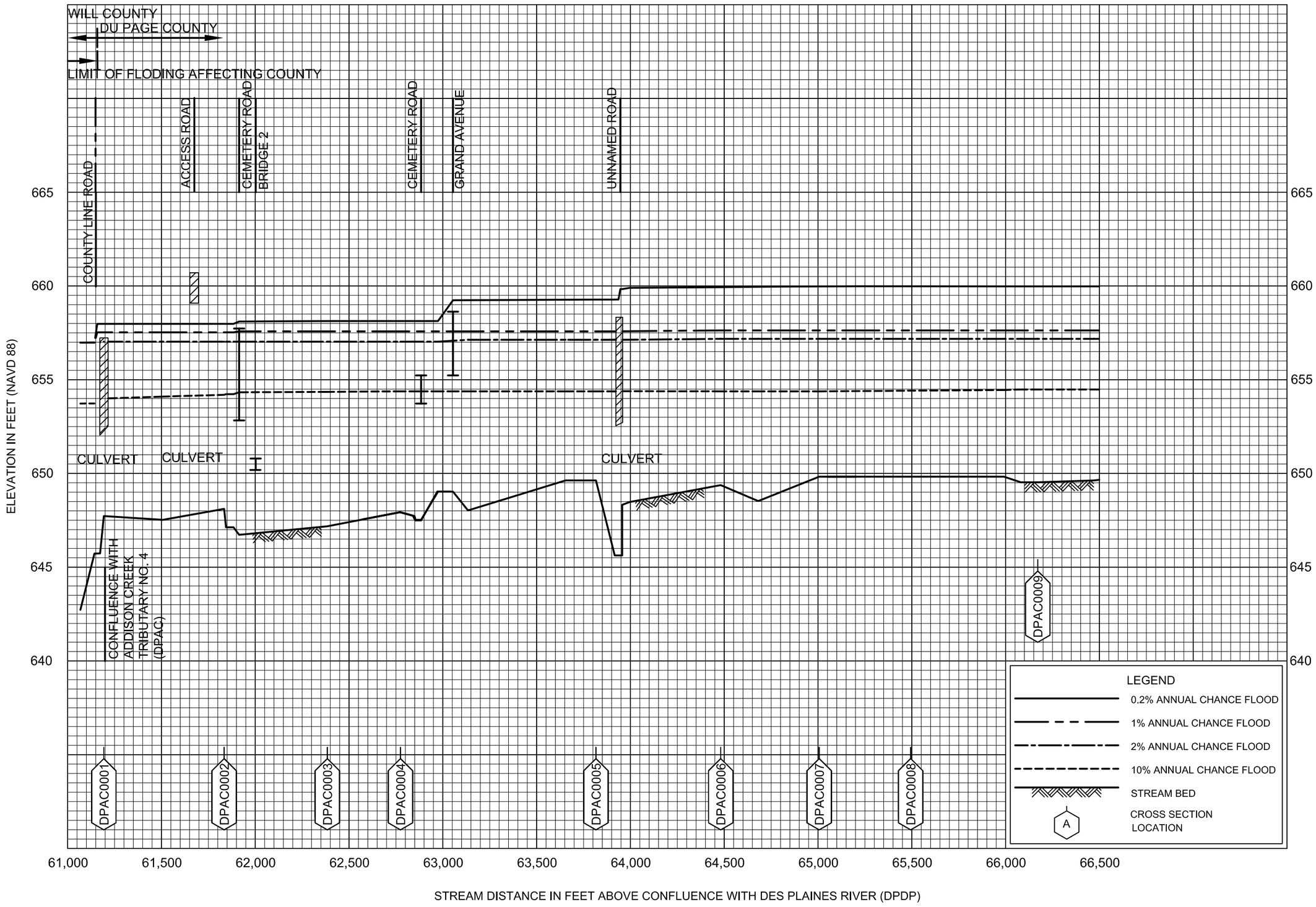

FLOOD PROFILES

ADDISON CREEK (DPAC)

FEDERAL EMERGENCY MANAGEMENT AGENCY

DU PAGE COUNTY, IL

AND INCORPORATED AREAS

01P

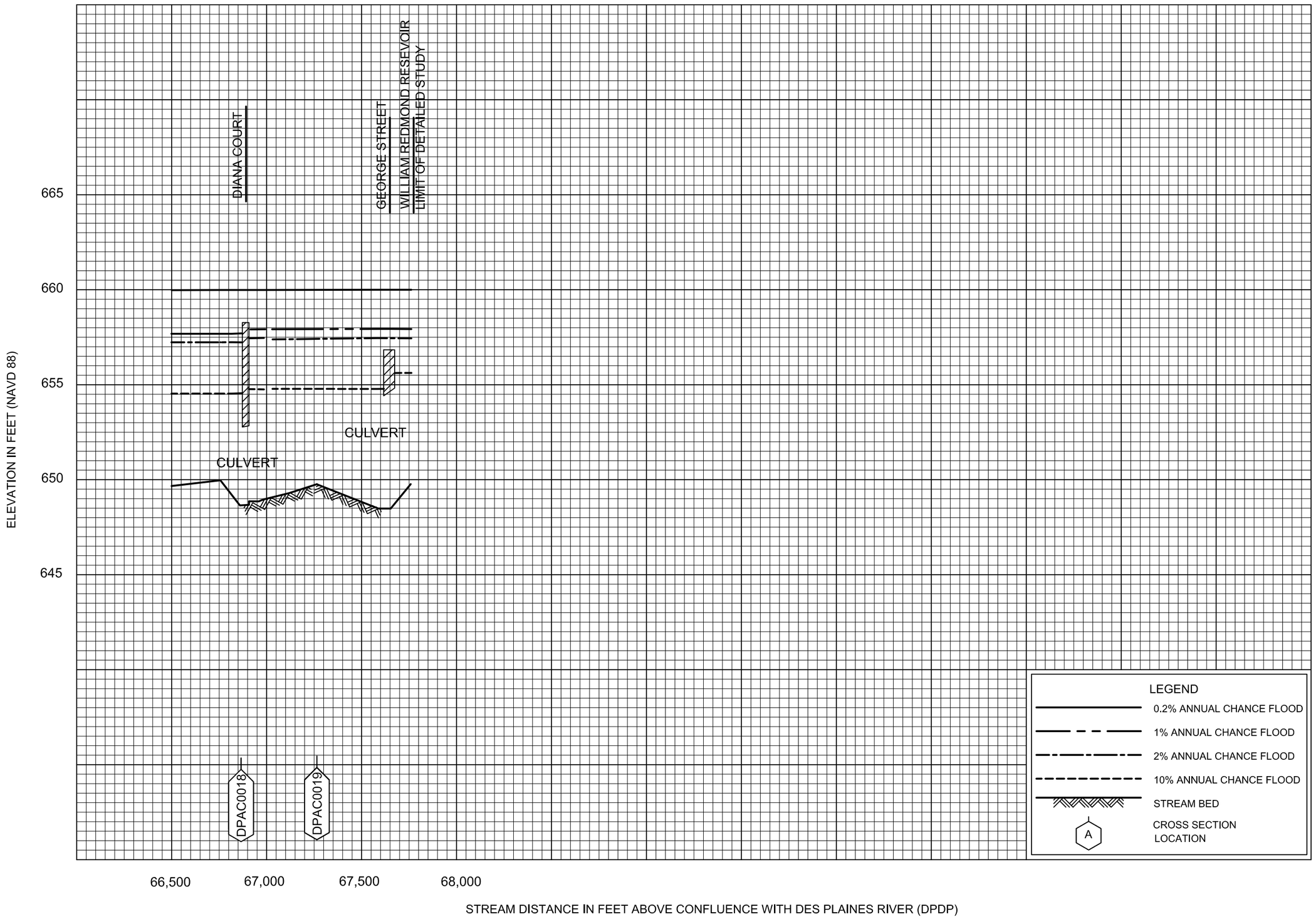

FLOOD PROFILES

ADDISON CREEK (DPAC)

FEDERAL EMERGENCY MANAGEMENT AGENCY

DU PAGE COUNTY, IL

AND INCORPORATED AREAS

02P



FLOOD PROFILES

ADDISON CREEK TRIBUTARY NO. 1 (DPAC)

FEDERAL EMERGENCY MANAGEMENT AGENCY

DU PAGE COUNTY, IL

AND INCORPORATED AREAS

03P

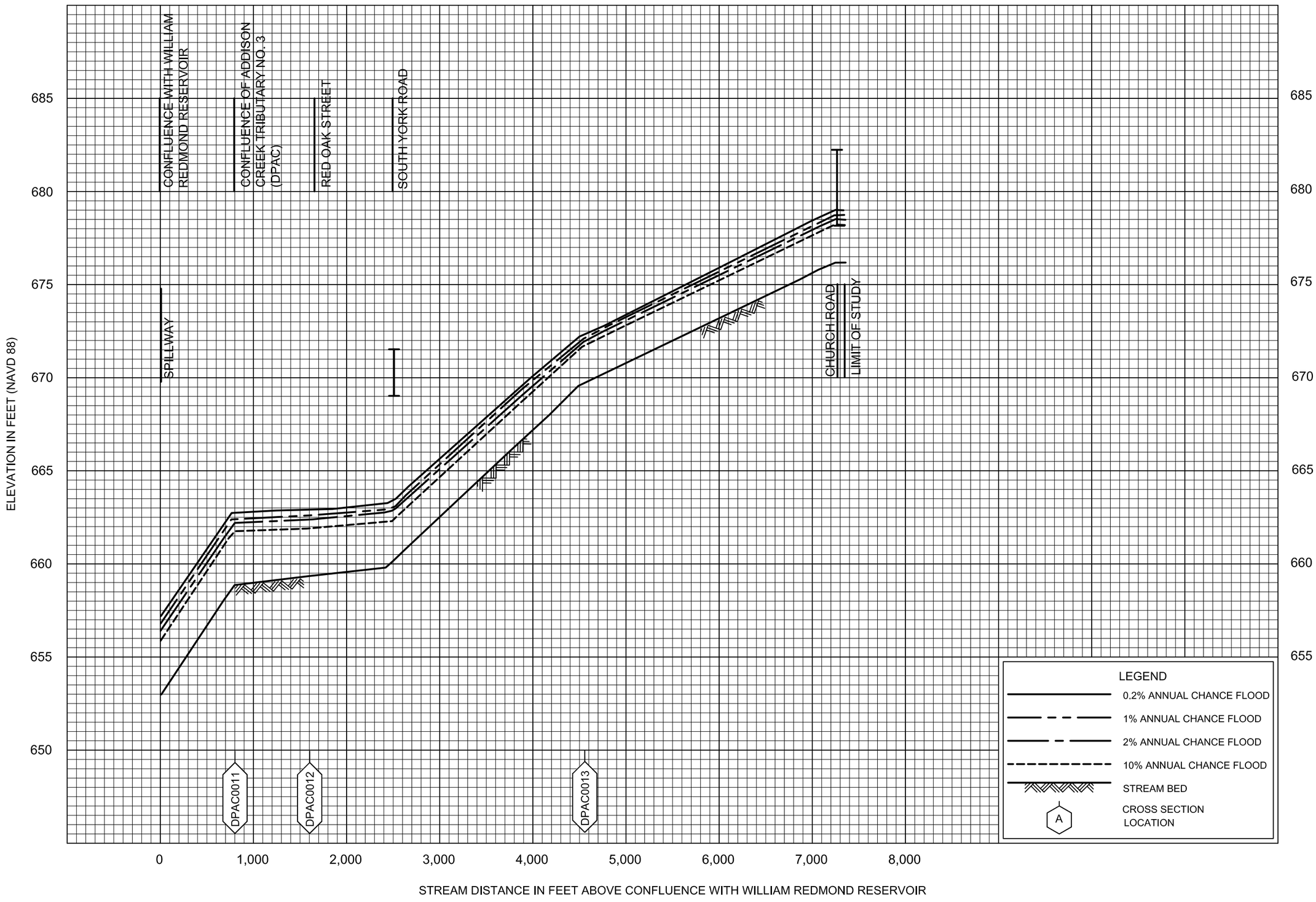

FLOOD PROFILES

ADDISON CREEK TRIBUTARY NO. 2 (DPAC)

FEDERAL EMERGENCY MANAGEMENT AGENCY

DU PAGE COUNTY, IL

AND INCORPORATED AREAS

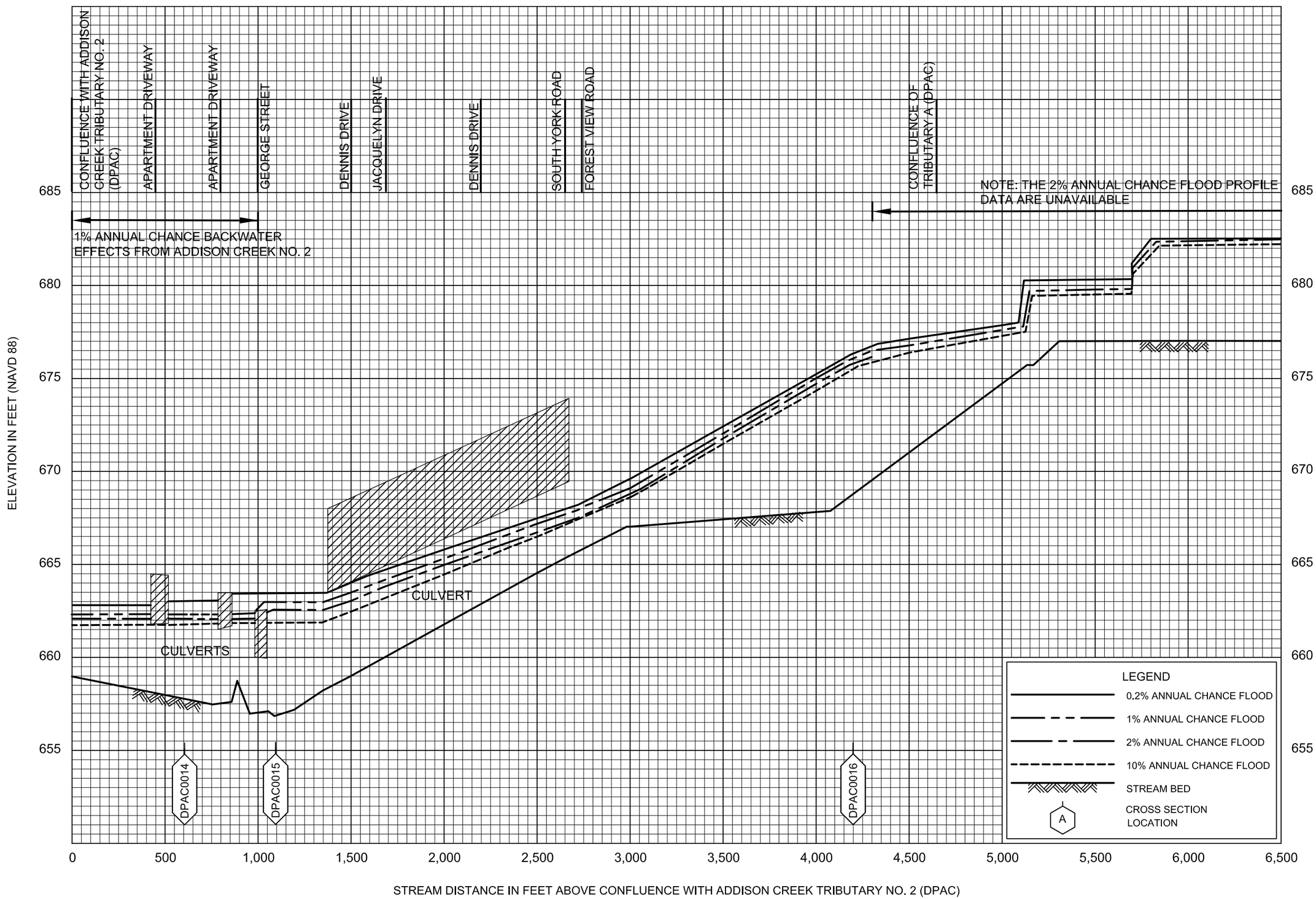

FLOOD PROFILES

ADDISON CREEK TRIBUTARY NO. 3 (DPAC)

FEDERAL EMERGENCY MANAGEMENT AGENCY

DUPAGE COUNTY, IL

AND INCORPORATED AREAS

05P



FLOOD PROFILES

ADDISON CREEK TRIBUTARY NO.3 (DPAC)

FEDERAL EMERGENCY MANAGEMENT AGENCY

DU PAGE COUNTY, IL

AND INCORPORATED AREAS

06P

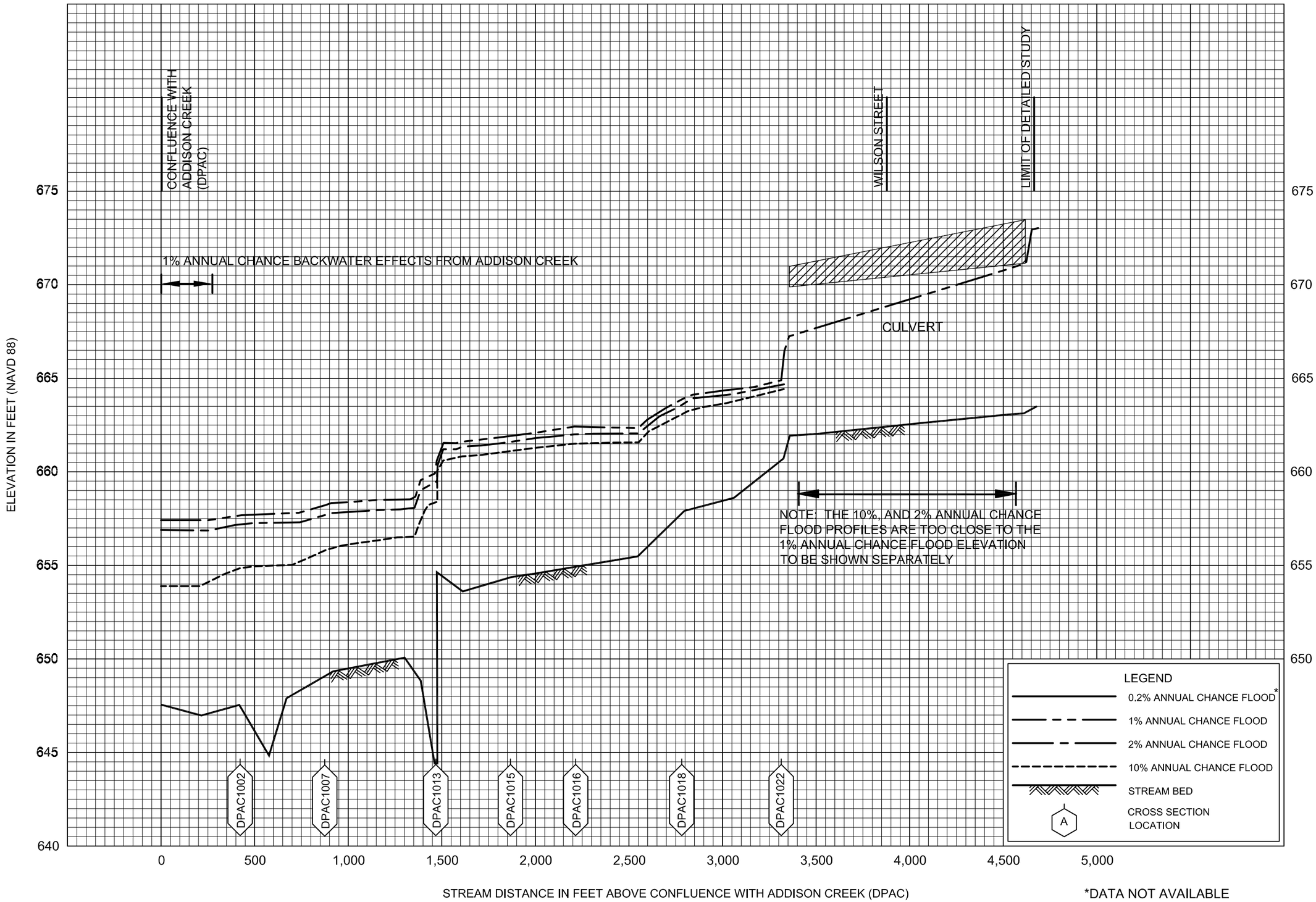

*DATA NOT AVAILABLE

FLOOD PROFILES

ADDISON CREEK TRIBUTARY NO.4 (DPAC)

FEDERAL EMERGENCY MANAGEMENT AGENCY

DU PAGE COUNTY, IL

AND INCORPORATED AREAS

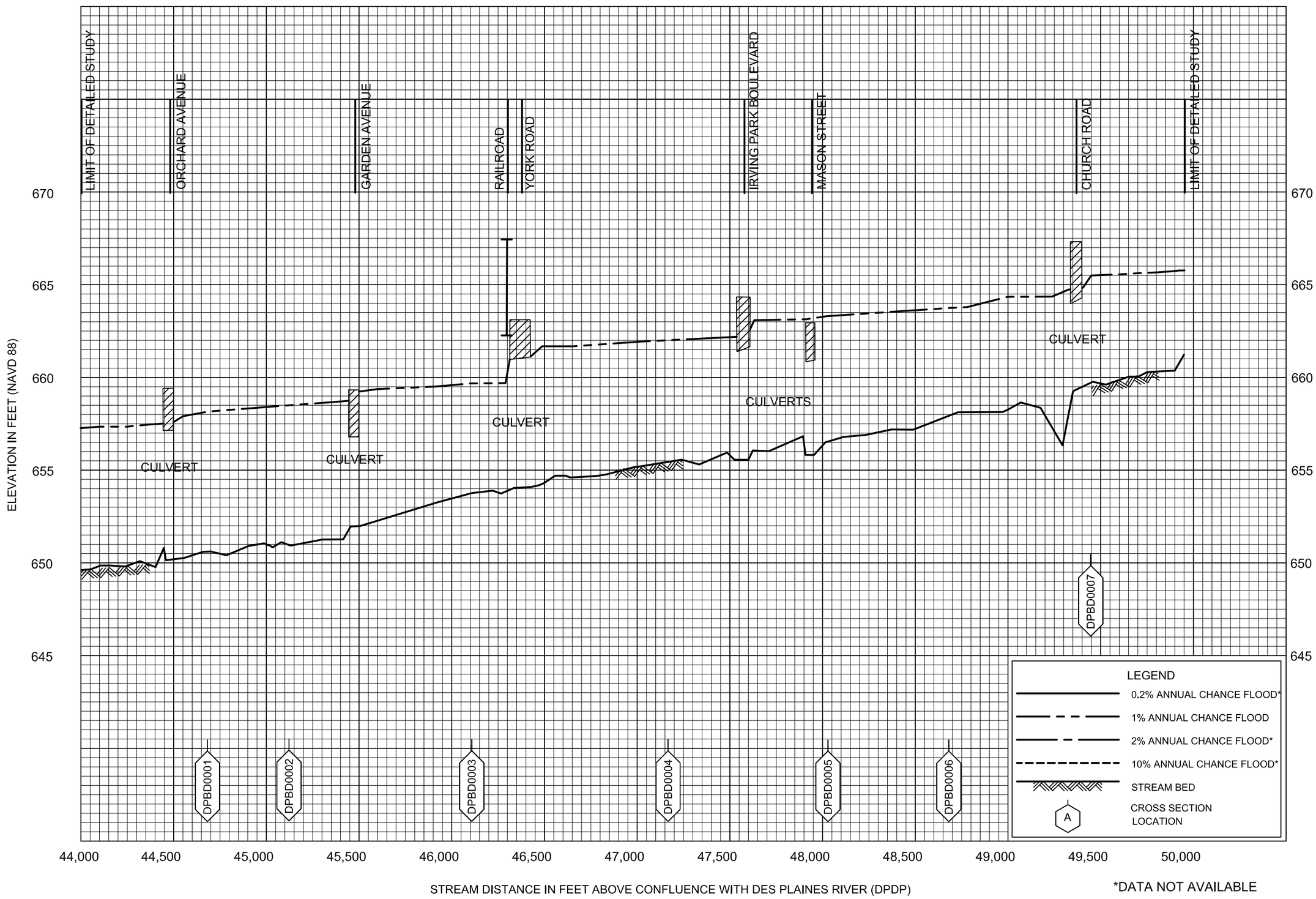

FLOOD PROFILES

BENSENVILLE DITCH (DPBD)

FEDERAL EMERGENCY MANAGEMENT AGENCY

DU PAGE COUNTY, IL

AND INCORPORATED AREAS

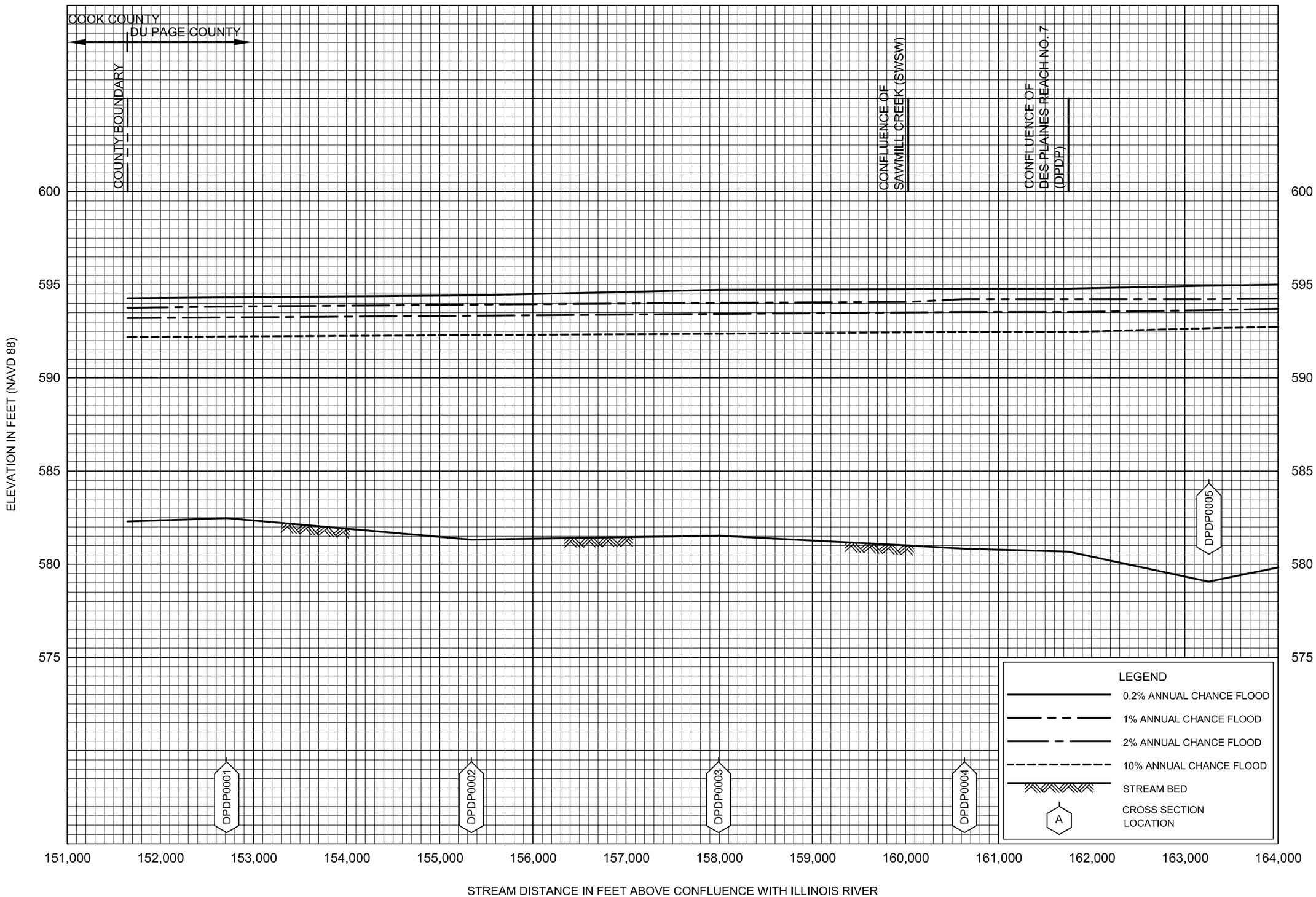

FLOOD PROFILES

DES PLAINES RIVER (DPDP)

FEDERAL EMERGENCY MANAGEMENT AGENCY

DU PAGE COUNTY, IL

AND INCORPORATED AREAS

09P

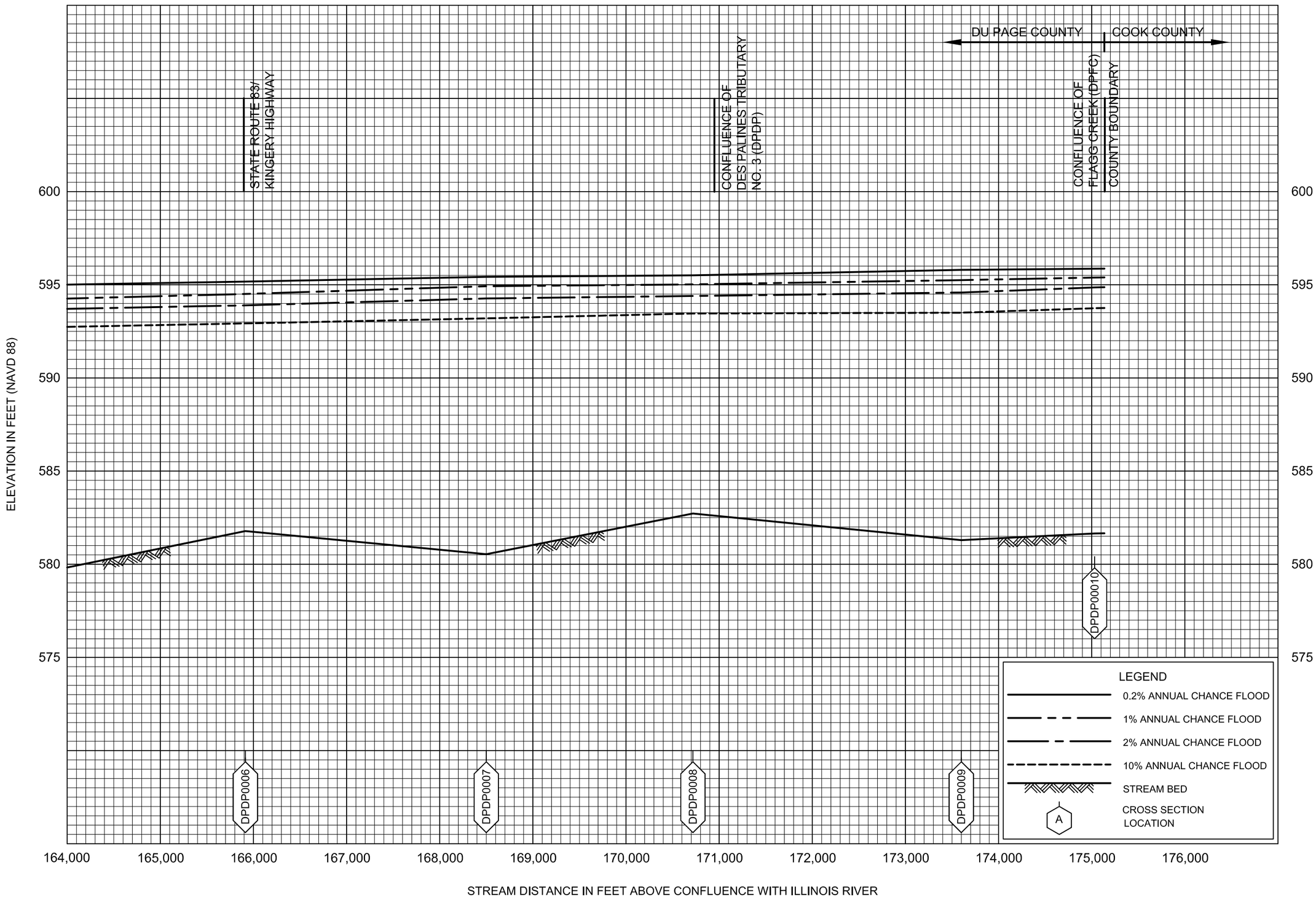

FLOOD PROFILES

DES PLAINES RIVER (DPDP)

FEDERAL EMERGENCY MANAGEMENT AGENCY

DU PAGE COUNTY, IL

AND INCORPORATED AREAS



FLOOD PROFILES

DES PLAINES RIVER REACH NO. 7 (DPDP)

FEDERAL EMERGENCY MANAGEMENT AGENCY

DU PAGE COUNTY, IL

AND INCORPORATED AREAS

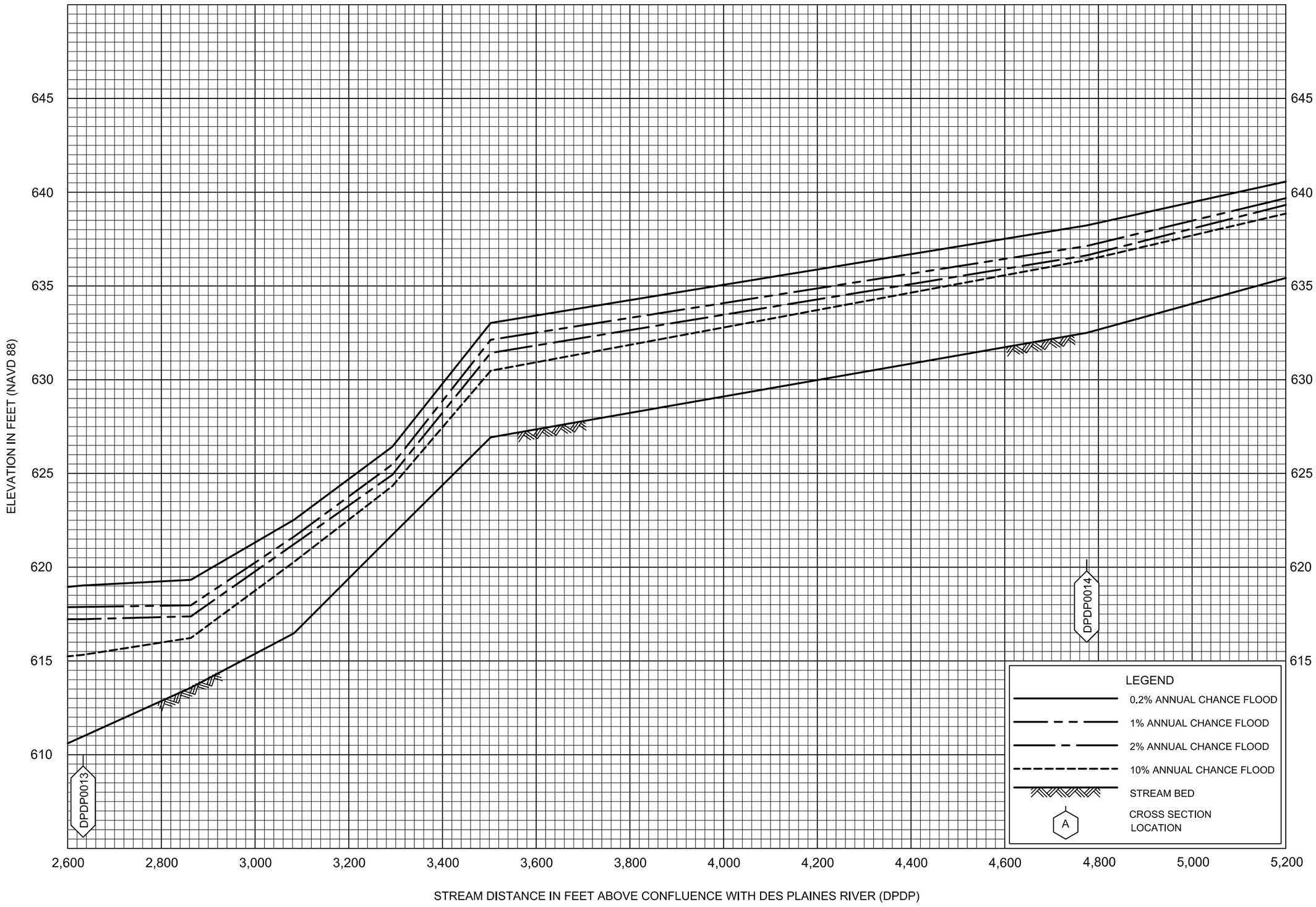

FLOOD PROFILES

DES PLAINES RIVER REACH NO. 7 (DPDP)

FEDERAL EMERGENCY MANAGEMENT AGENCY

DU PAGE COUNTY, IL

AND INCORPORATED AREAS



FLOOD PROFILES

DES PLAINES RIVER REACH NO. 7 (DPDP)

FEDERAL EMERGENCY MANAGEMENT AGENCY

DU PAGE COUNTY, IL

AND INCORPORATED AREAS

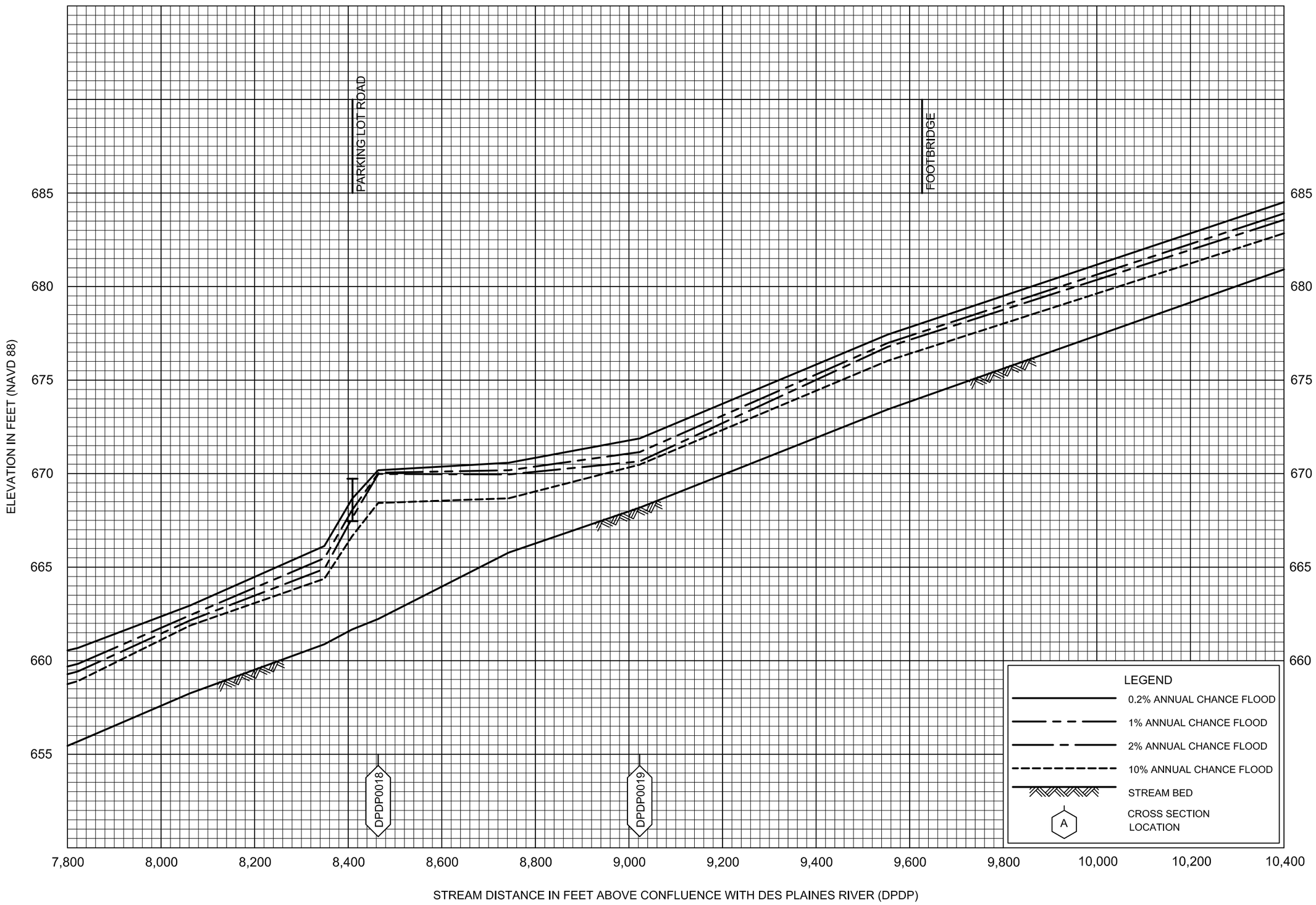

FLOOD PROFILES

DES PLAINES RIVER REACH NO. 7 (DPDP)

FEDERAL EMERGENCY MANAGEMENT AGENCY

DU PAGE COUNTY, IL

AND INCORPORATED AREAS



FLOOD PROFILES

DES PLAINES RIVER REACH NO. 7 (DPDP)

FEDERAL EMERGENCY MANAGEMENT AGENCY

DU PAGE COUNTY, IL

AND INCORPORATED AREAS



FLOOD PROFILES

DES PLAINES RIVER REACH NO. 7 (DPDP)

FEDERAL EMERGENCY MANAGEMENT AGENCY

DU PAGE COUNTY, IL

AND INCORPORATED AREAS



FLOOD PROFILES

59TH STREET DITCH (DPFC)

FEDERAL EMERGENCY MANAGEMENT AGENCY

DU PAGE COUNTY, IL

AND INCORPORATED AREAS

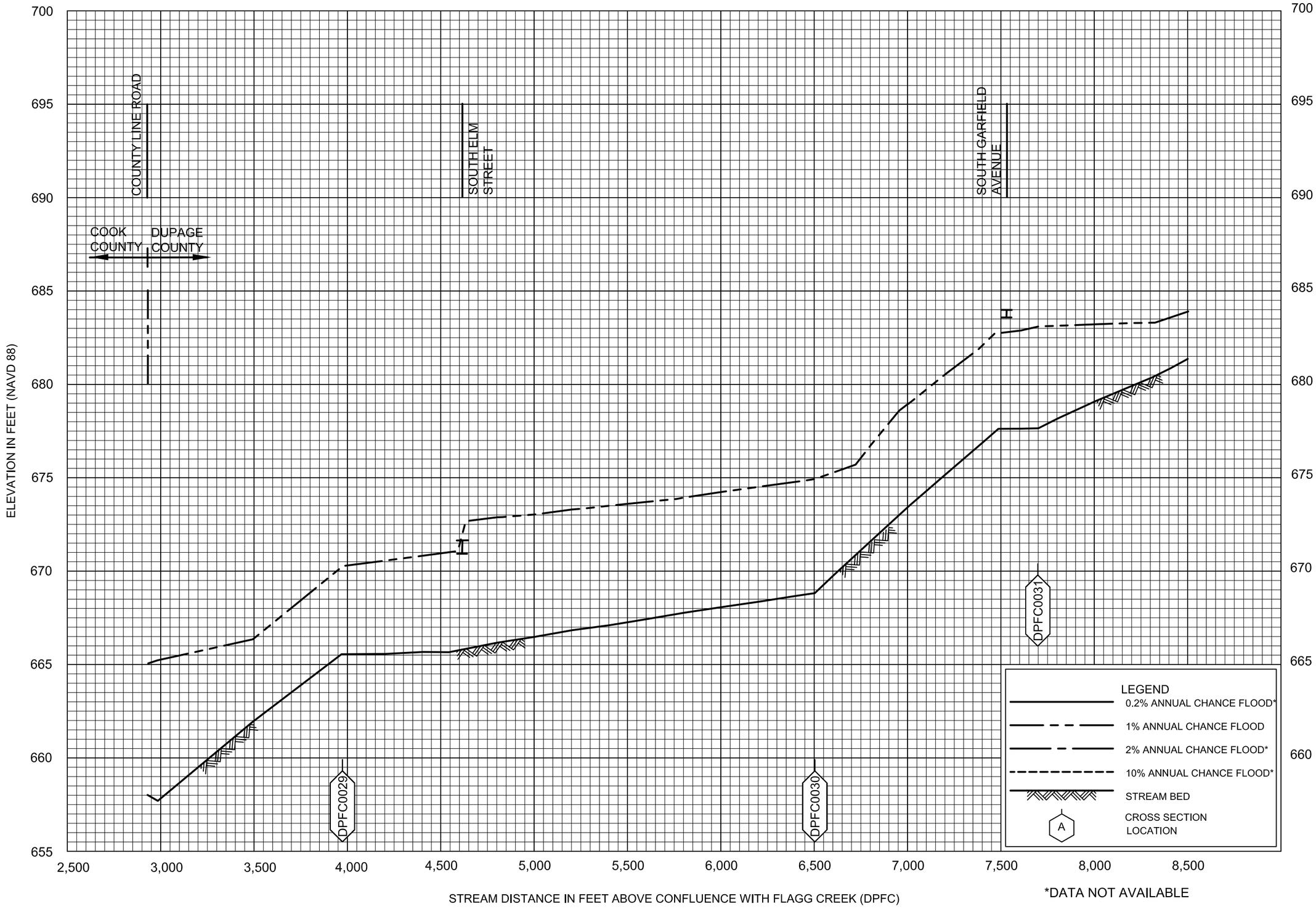

FLOOD PROFILES

63RD STREET DITCH (DPFC)

FEDERAL EMERGENCY MANAGEMENT AGENCY

DU PAGE COUNTY, IL

AND INCORPORATED AREAS

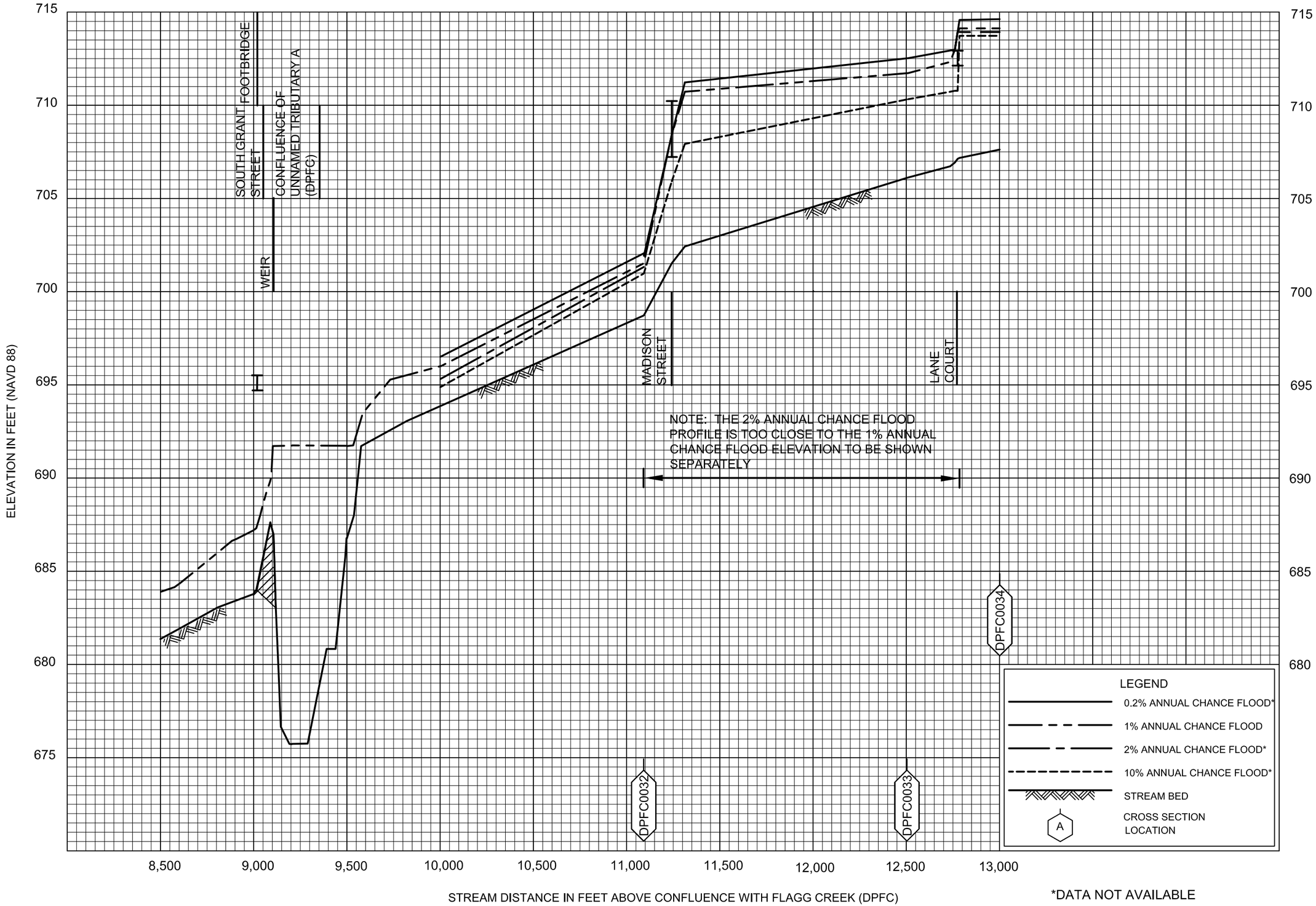

*DATA NOT AVAILABLE

FLOOD PROFILES

63RD STREET DITCH (DPFC)

FEDERAL EMERGENCY MANAGEMENT AGENCY

DU PAGE COUNTY, IL

AND INCORPORATED AREAS

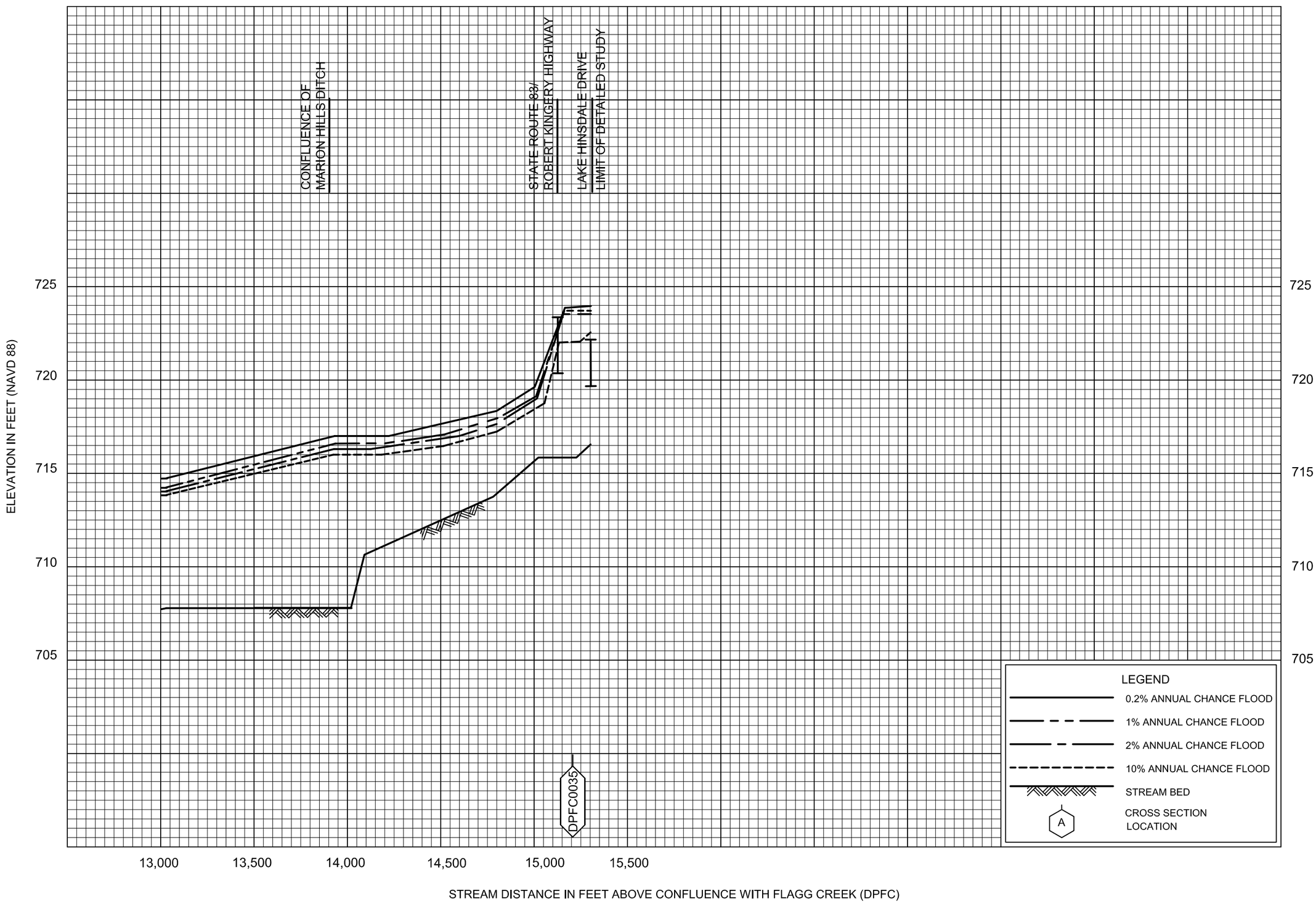

FLOOD PROFILES

63RD STREET DITCH (DPFC)

FEDERAL EMERGENCY MANAGEMENT AGENCY

DU PAGE COUNTY, IL

AND INCORPORATED AREAS

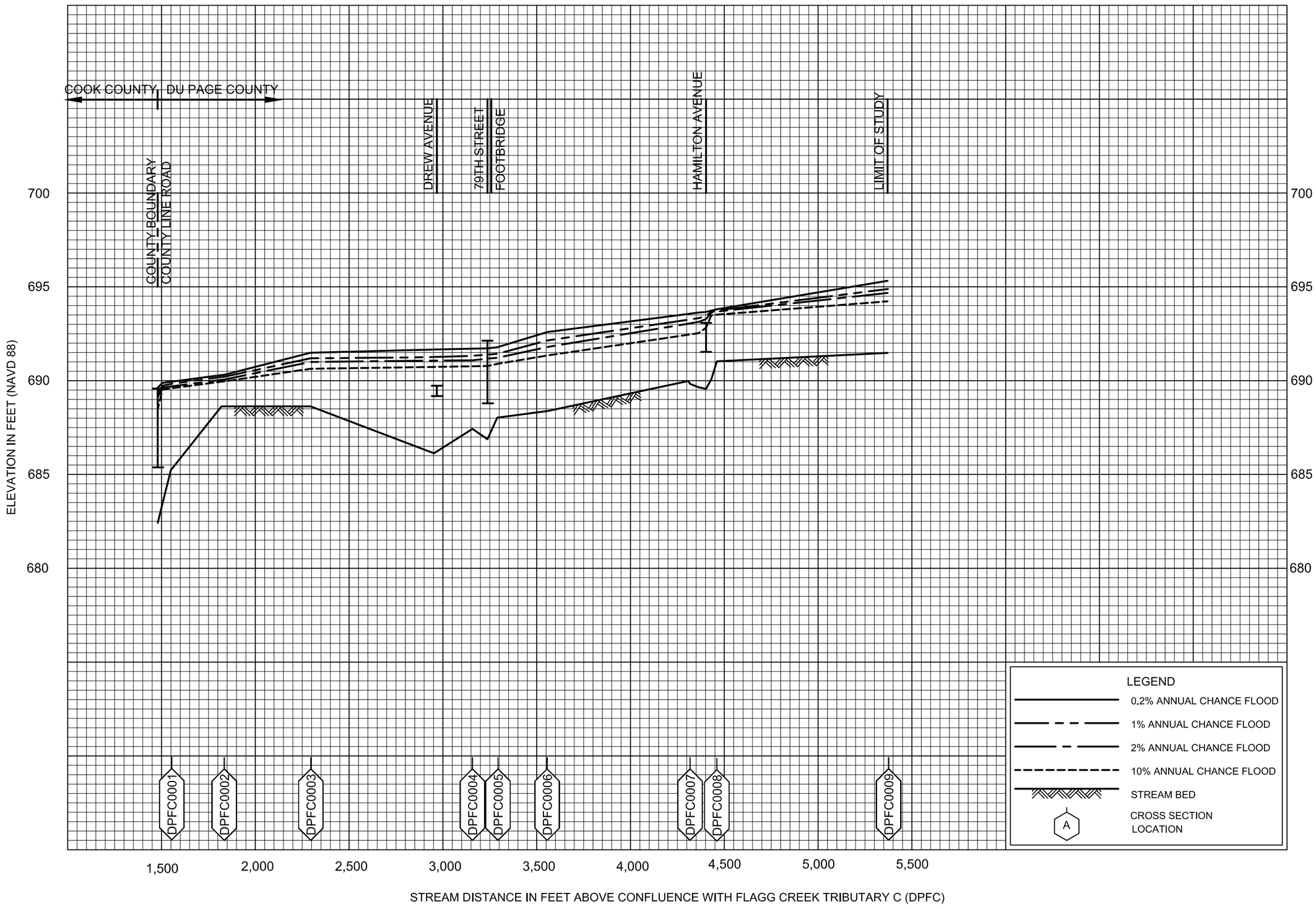

FLOOD PROFILES

79TH STREET DITCH (DPFC)

FEDERAL EMERGENCY MANAGEMENT AGENCY

DU PAGE COUNTY, IL

AND INCORPORATED AREAS

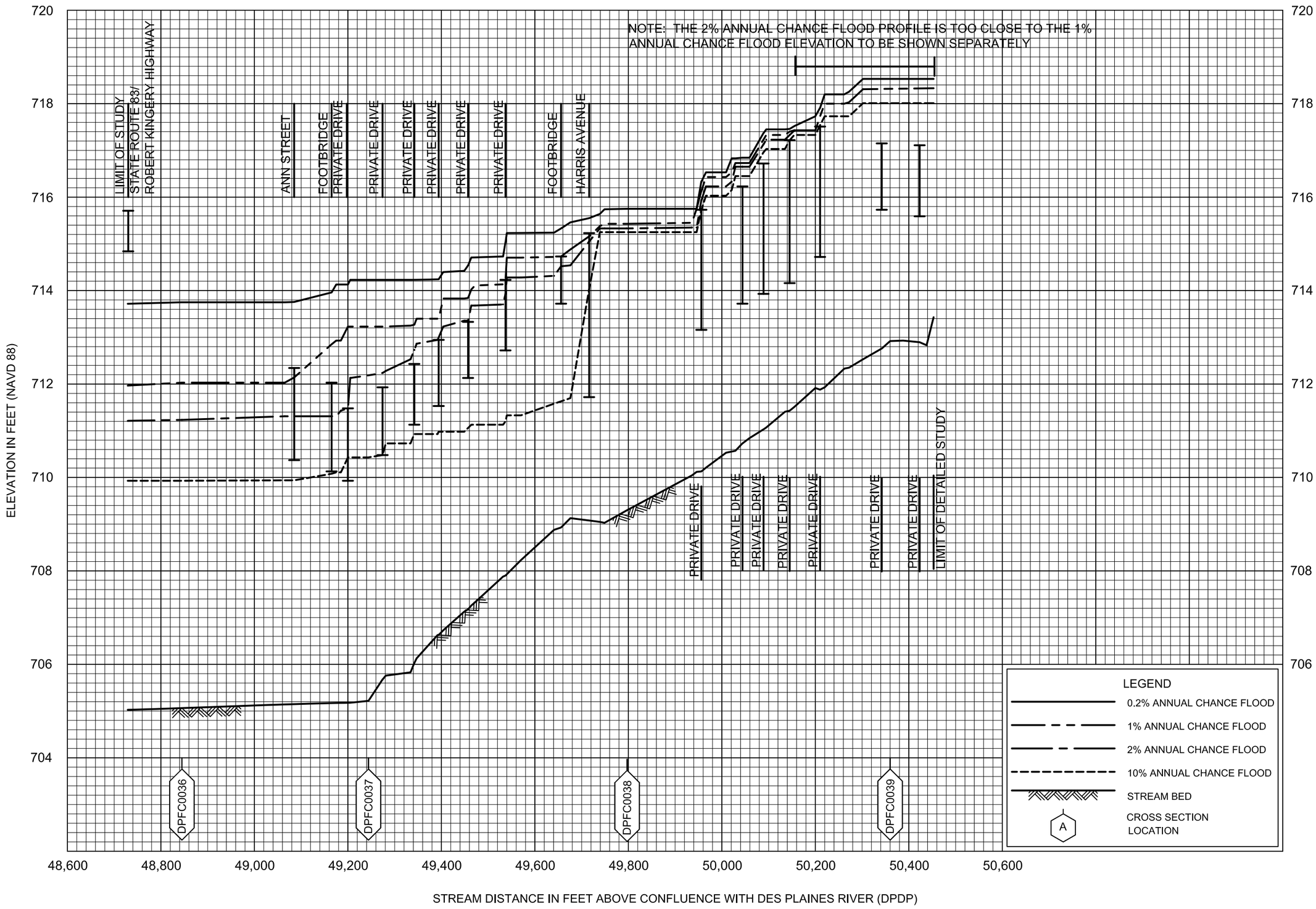

FLOOD PROFILES

FLAGG CREEK (DPFC)

FEDERAL EMERGENCY MANAGEMENT AGENCY

DU PAGE COUNTY, IL

AND INCORPORATED AREAS

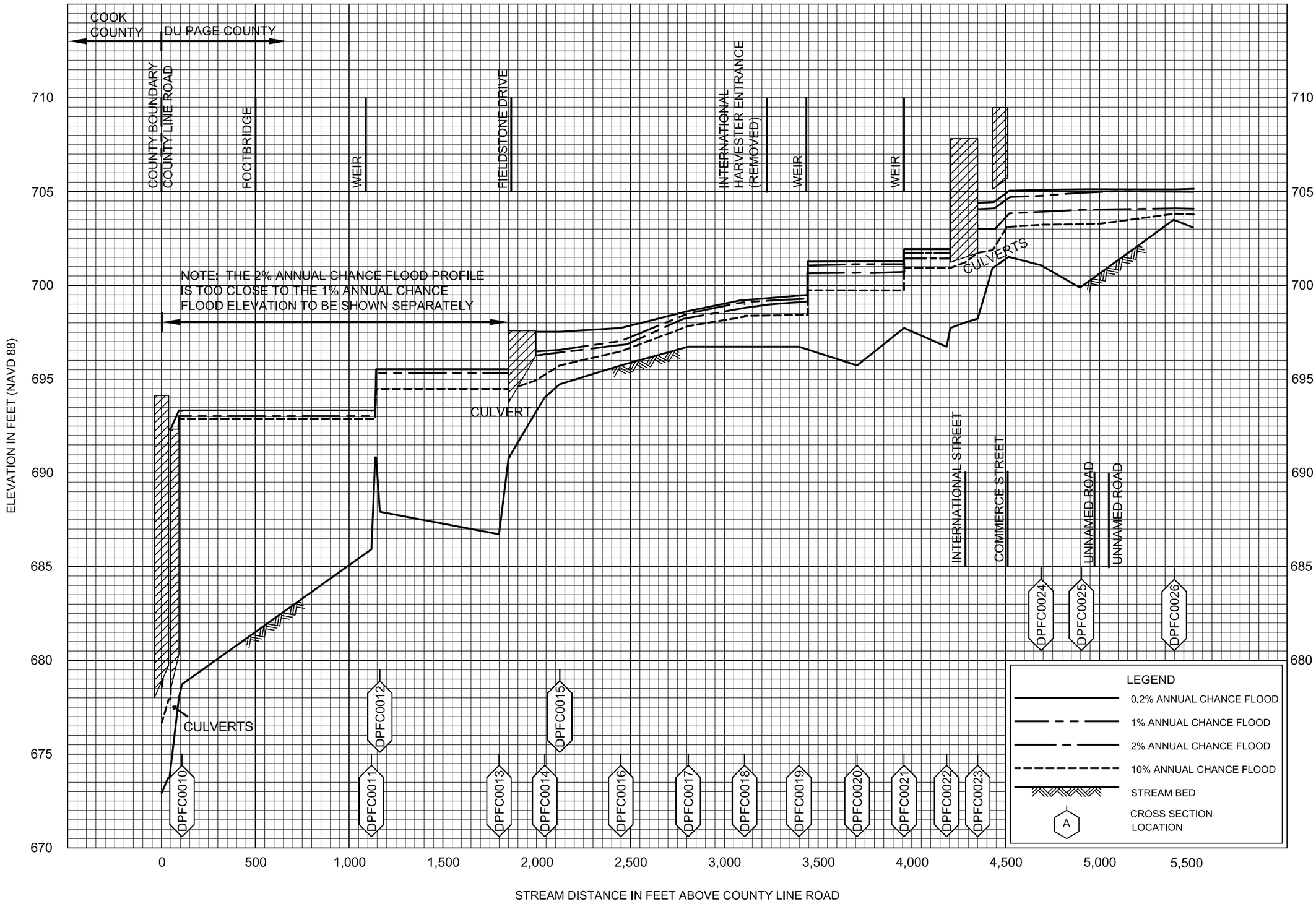

FLOOD PROFILES

PLAINFIELD ROAD DITCH (DPFC)

FEDERAL EMERGENCY MANAGEMENT AGENCY

DU PAGE COUNTY, IL

AND INCORPORATED AREAS



FLOOD PROFILES

PLAINFIELD ROAD DITCH (DPFC)

FEDERAL EMERGENCY MANAGEMENT AGENCY

DU PAGE COUNTY, IL

AND INCORPORATED AREAS

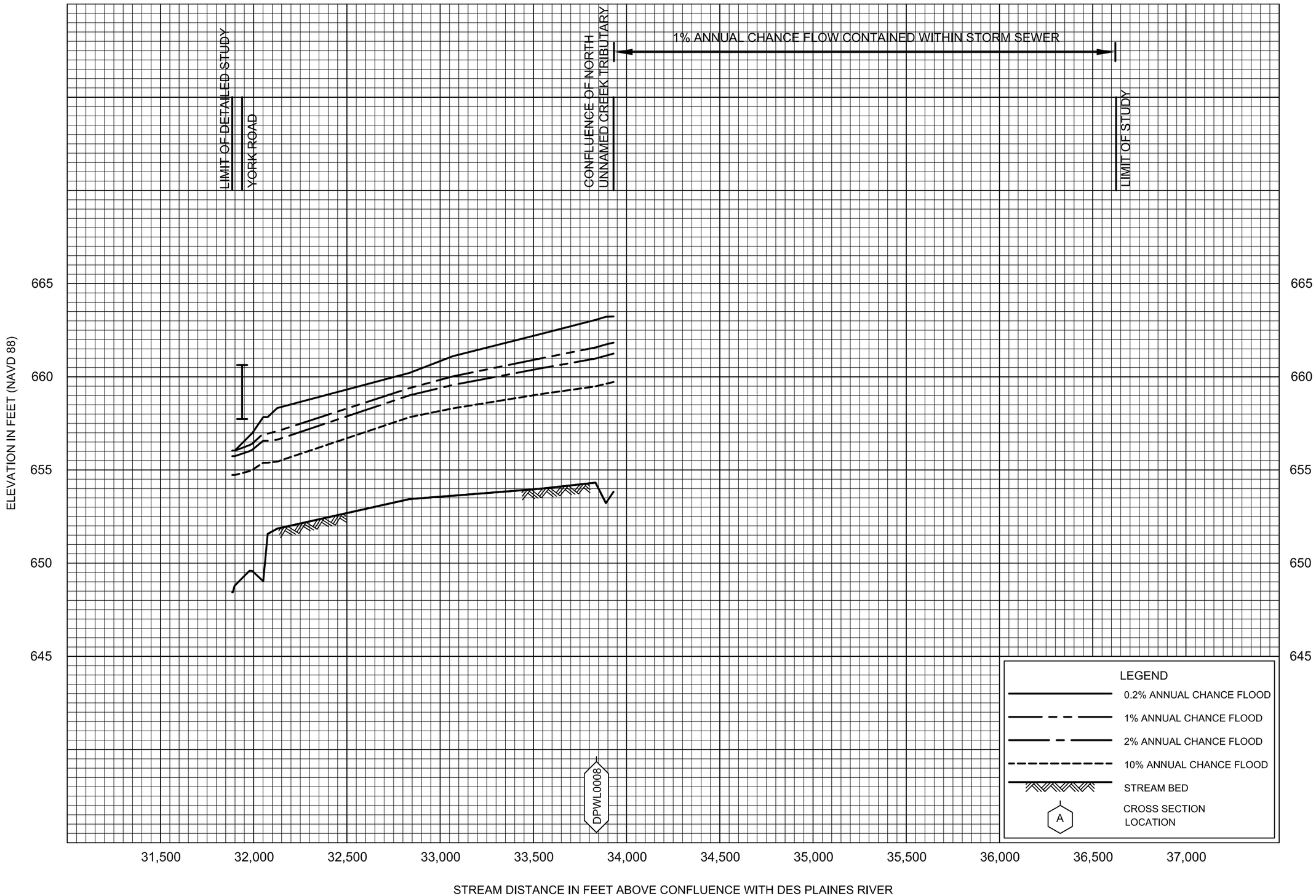

FLOOD PROFILES

NORTH UNNAMED CREEK (DPWL)

FEDERAL EMERGENCY MANAGEMENT AGENCY

DUPAGE COUNTY, IL

AND INCORPORATED AREAS



FLOOD PROFILES

NORTH UNNAMED CREEK TRIBUTARY (DPWL)

FEDERAL EMERGENCY MANAGEMENT AGENCY

DUPAGE COUNTY

AND INCORPORATED AREAS

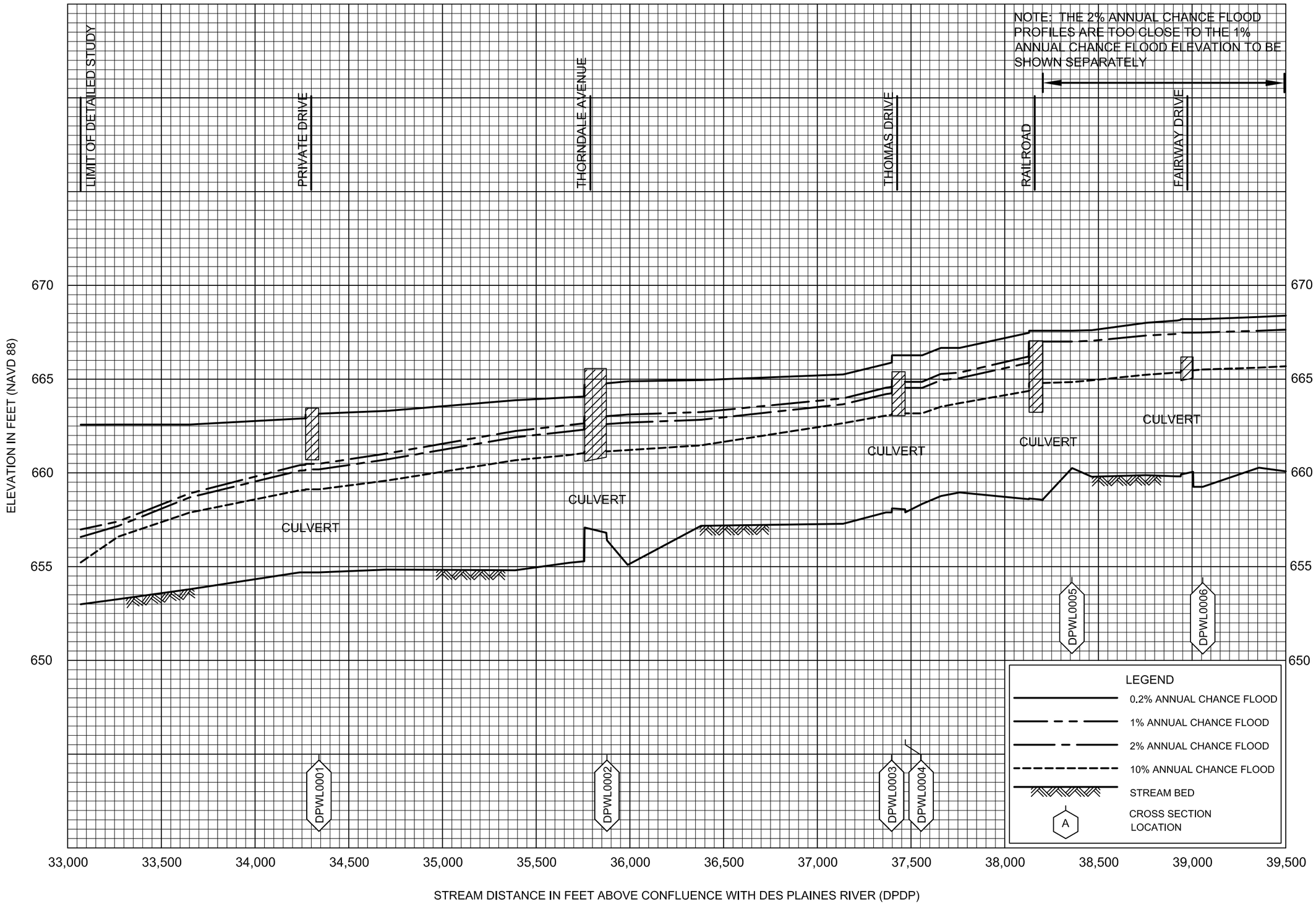

FLOOD PROFILES

SOUTH UNNAMED CREEK (DPWL)

FEDERAL EMERGENCY MANAGEMENT AGENCY

DUPAGE COUNTY, IL

AND INCORPORATED AREAS

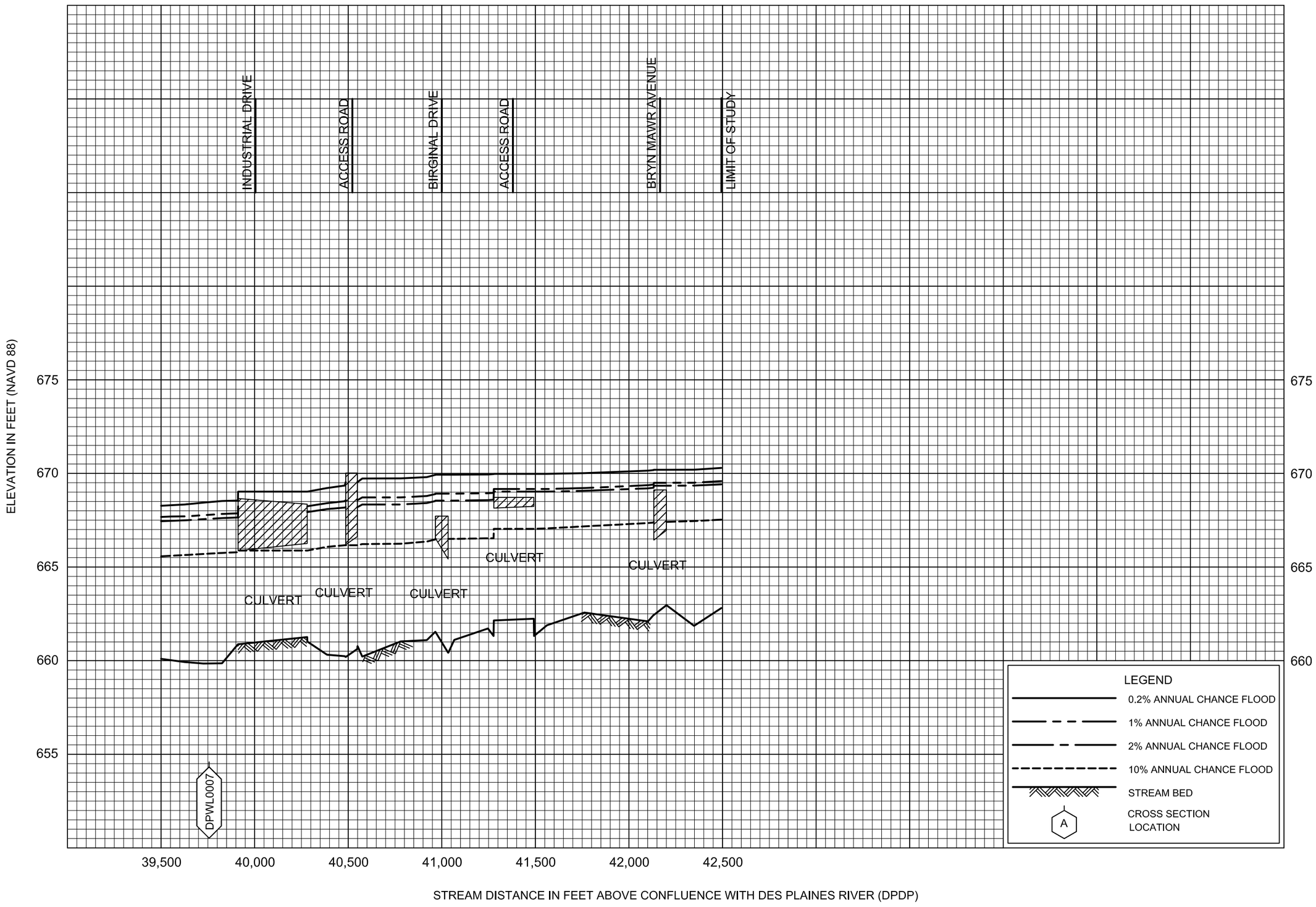

FLOOD PROFILES

SOUTH UNNAMED CREEK (DPWL)

FEDERAL EMERGENCY MANAGEMENT AGENCY

DUPAGE COUNTY, IL

AND INCORPORATED AREAS

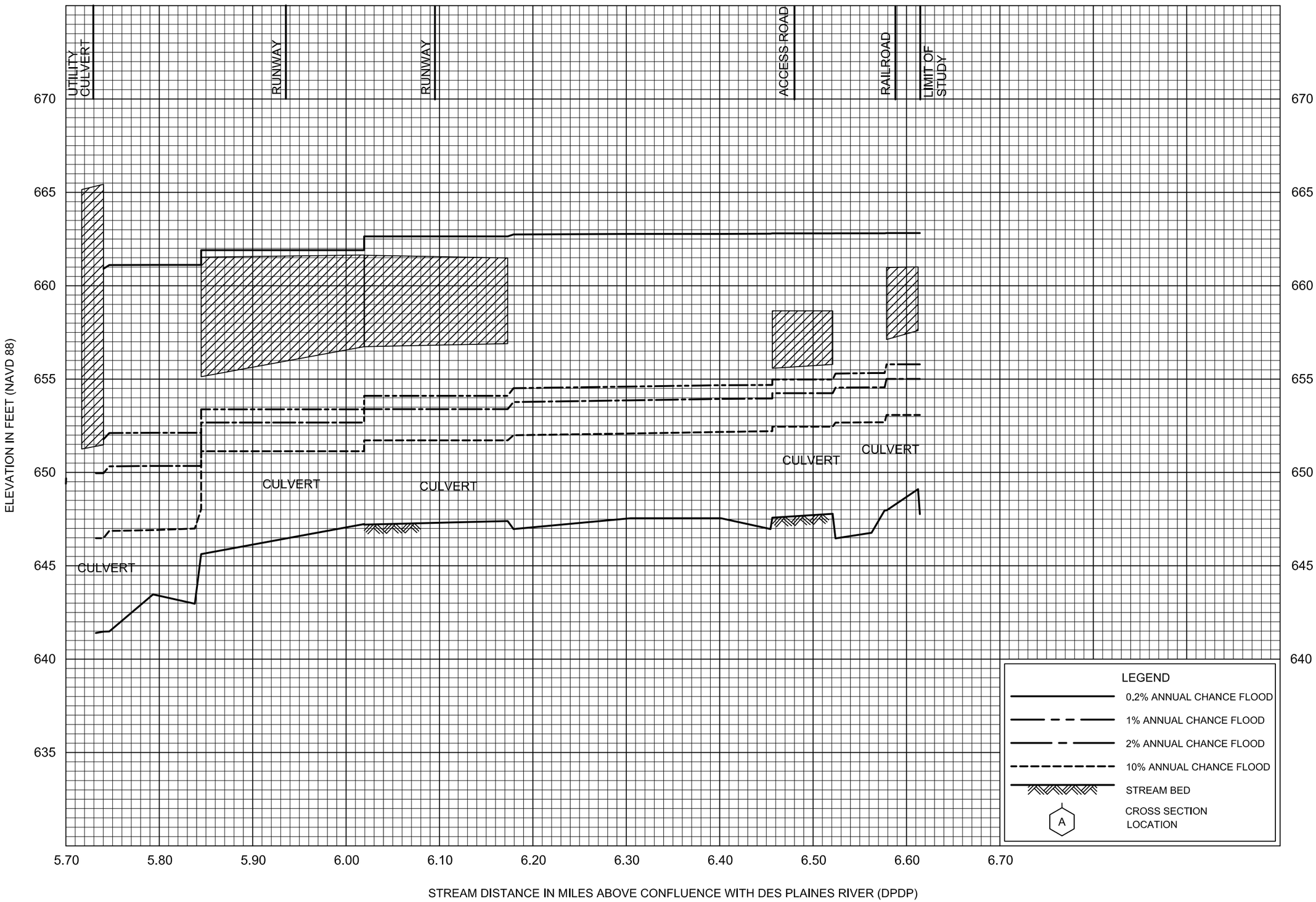

FLOOD PROFILES

WILLOW CREEK (DPWL)

FEDERAL EMERGENCY MANAGEMENT AGENCY

DUPAGE COUNTY, IL

AND INCORPORATED AREAS

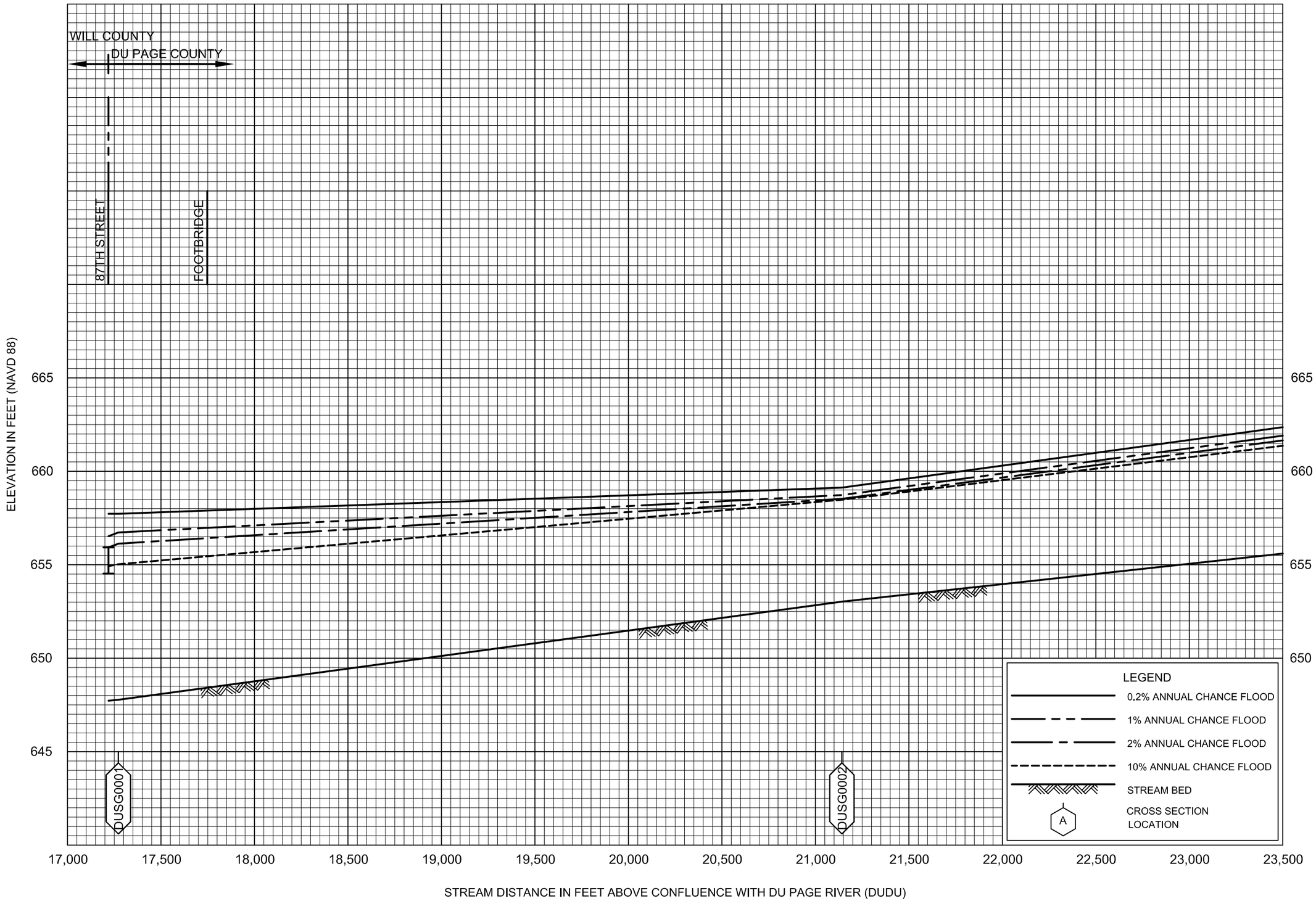

FLOOD PROFILES

SPRING BROOK NO. 2 (DUSG)

FEDERAL EMERGENCY MANAGEMENT AGENCY

DU PAGE COUNTY, IL

AND INCORPORATED AREAS

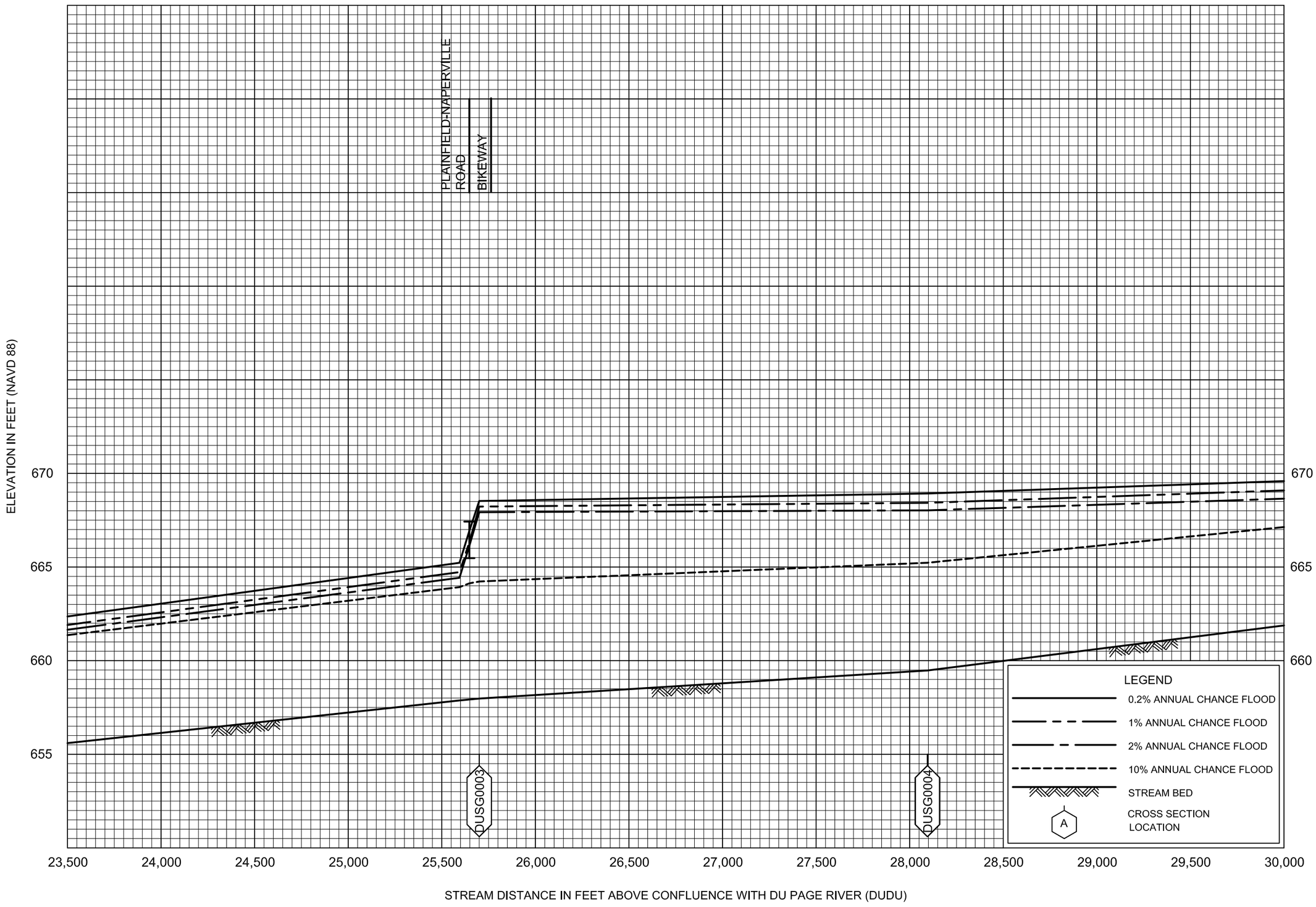

FLOOD PROFILES

SPRING BROOK NO. 2 (DUSG)

FEDERAL EMERGENCY MANAGEMENT AGENCY

DU PAGE COUNTY, IL

AND INCORPORATED AREAS

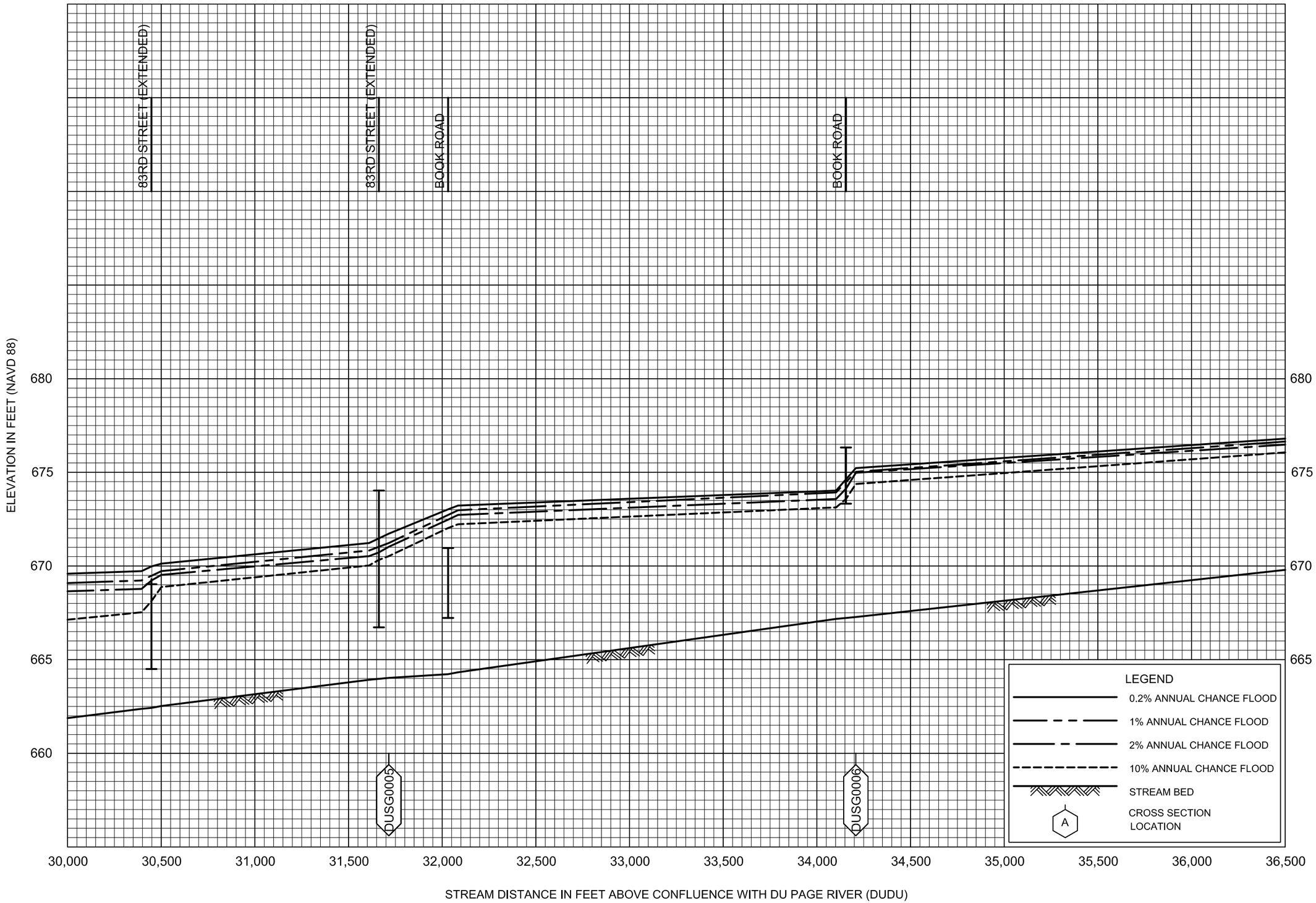

FLOOD PROFILES

SPRING BROOK NO. 2 (DUSG)

FEDERAL EMERGENCY MANAGEMENT AGENCY

DU PAGE COUNTY, IL

AND INCORPORATED AREAS



FLOOD PROFILES

SPRING BROOK NO. 2 (DUSG)

FEDERAL EMERGENCY MANAGEMENT AGENCY

DU PAGE COUNTY, IL

AND INCORPORATED AREAS

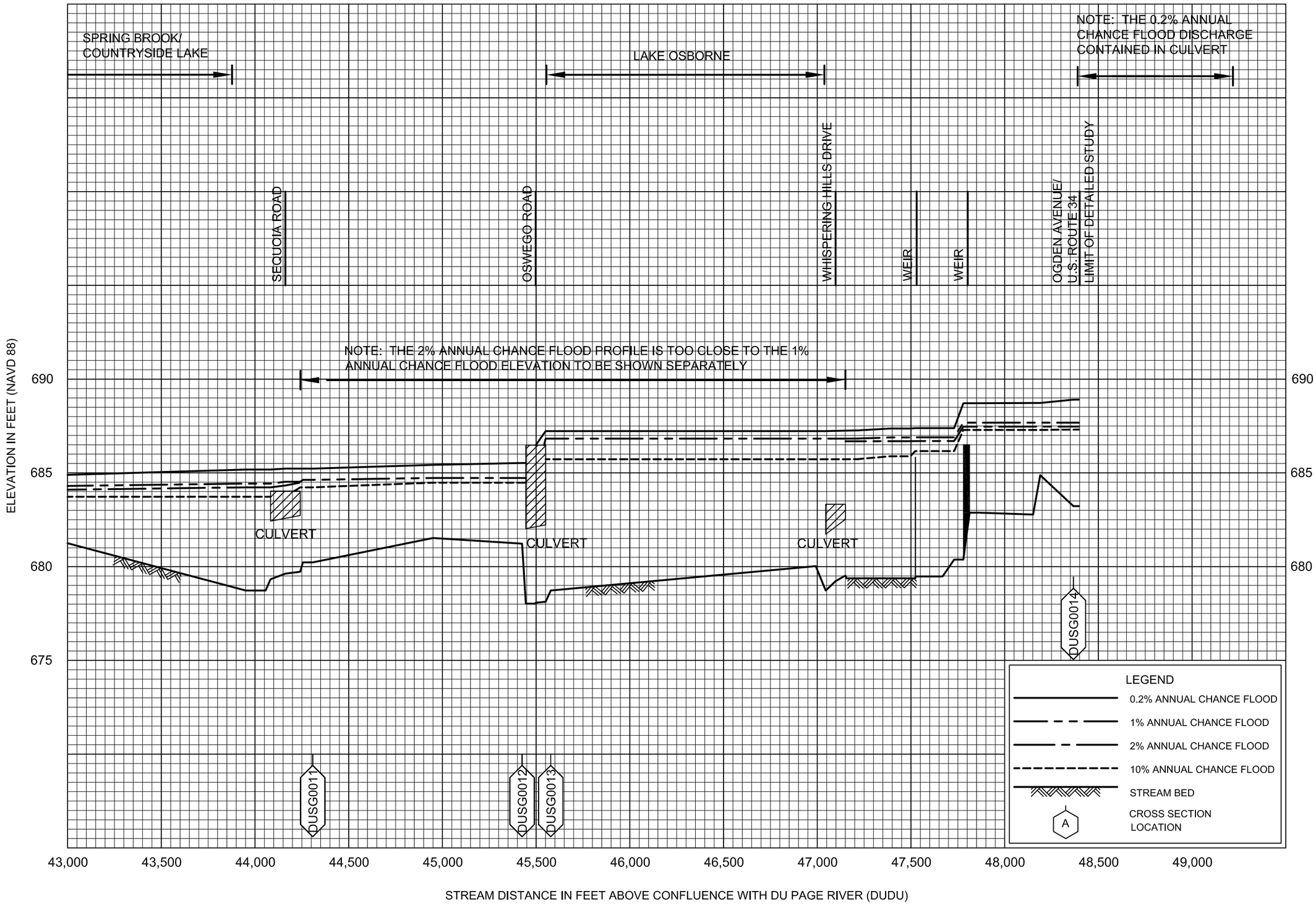

FLOOD PROFILES

SPRING BROOK NO. 2 (DUSG)

FEDERAL EMERGENCY MANAGEMENT AGENCY

DU PAGE COUNTY, IL

AND INCORPORATED AREAS

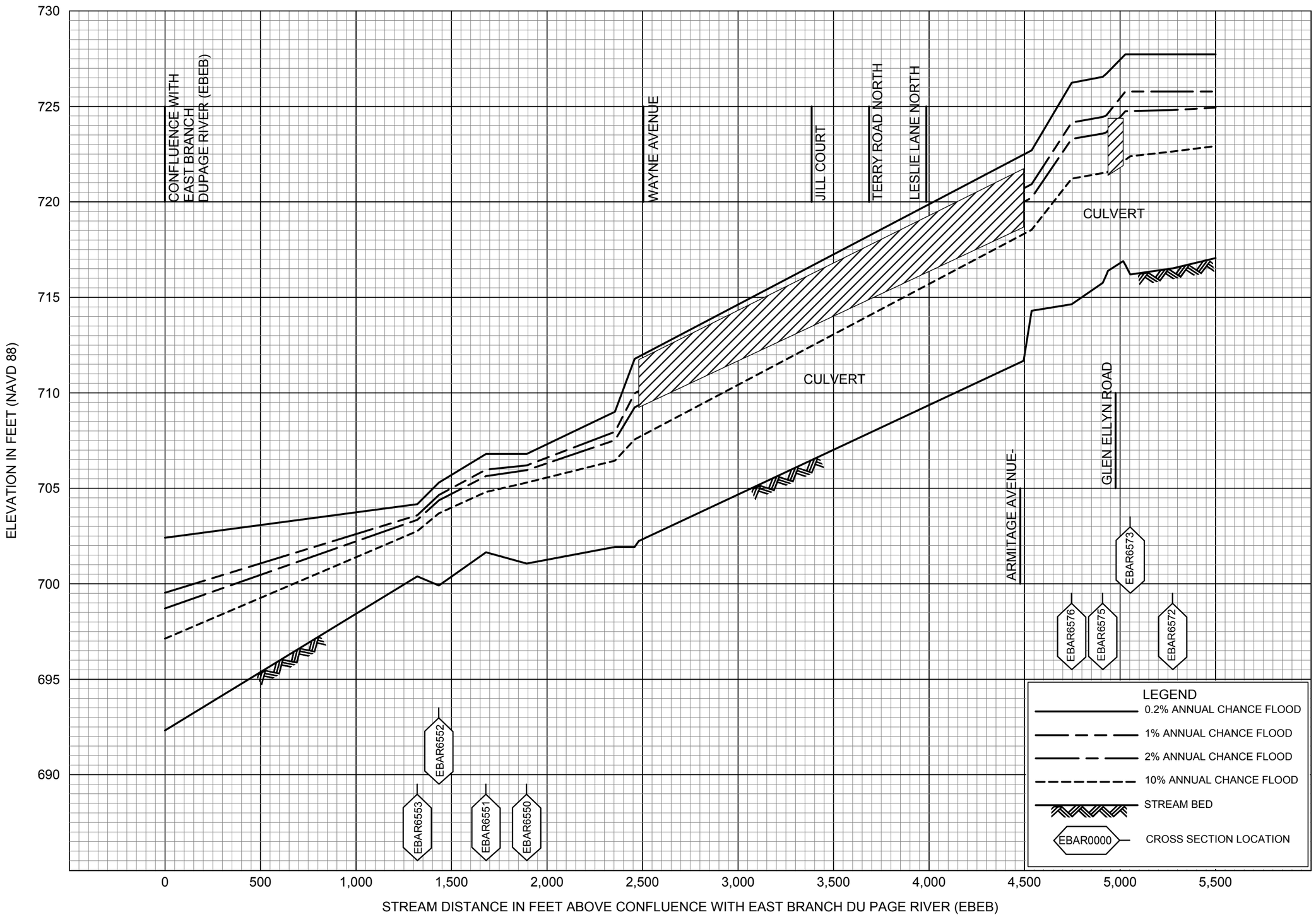

FLOOD PROFILES

ARMITAGE CREEK (EBAR)

FEDERAL EMERGENCY MANAGEMENT AGENCY

DU PAGE COUNTY ,IL

AND INCORPORATED AREAS

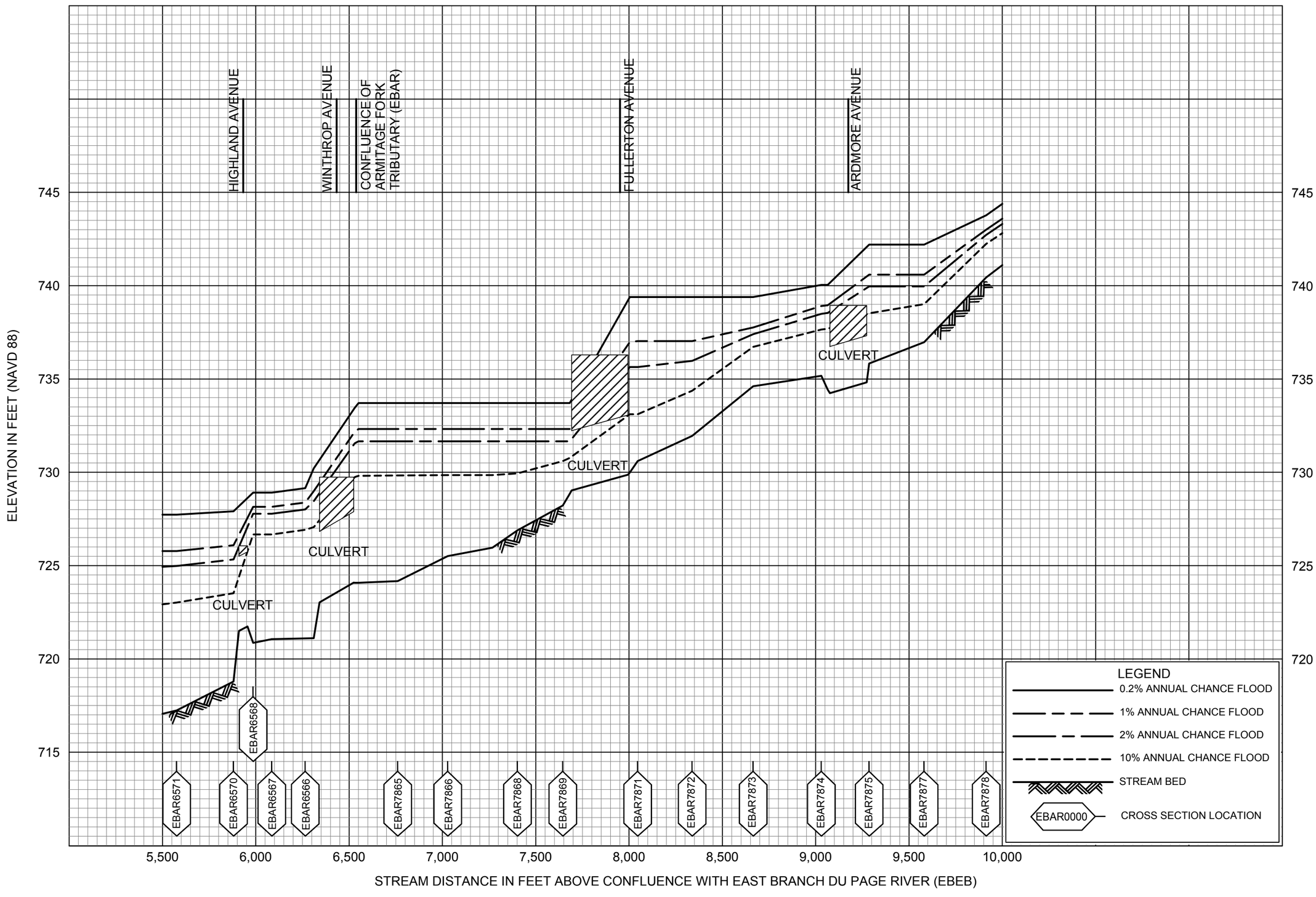

FLOOD PROFILES

ARMITAGE CREEK (EBAR)

FEDERAL EMERGENCY MANAGEMENT AGENCY

DU PAGE COUNTY ,IL

AND INCORPORATED AREAS

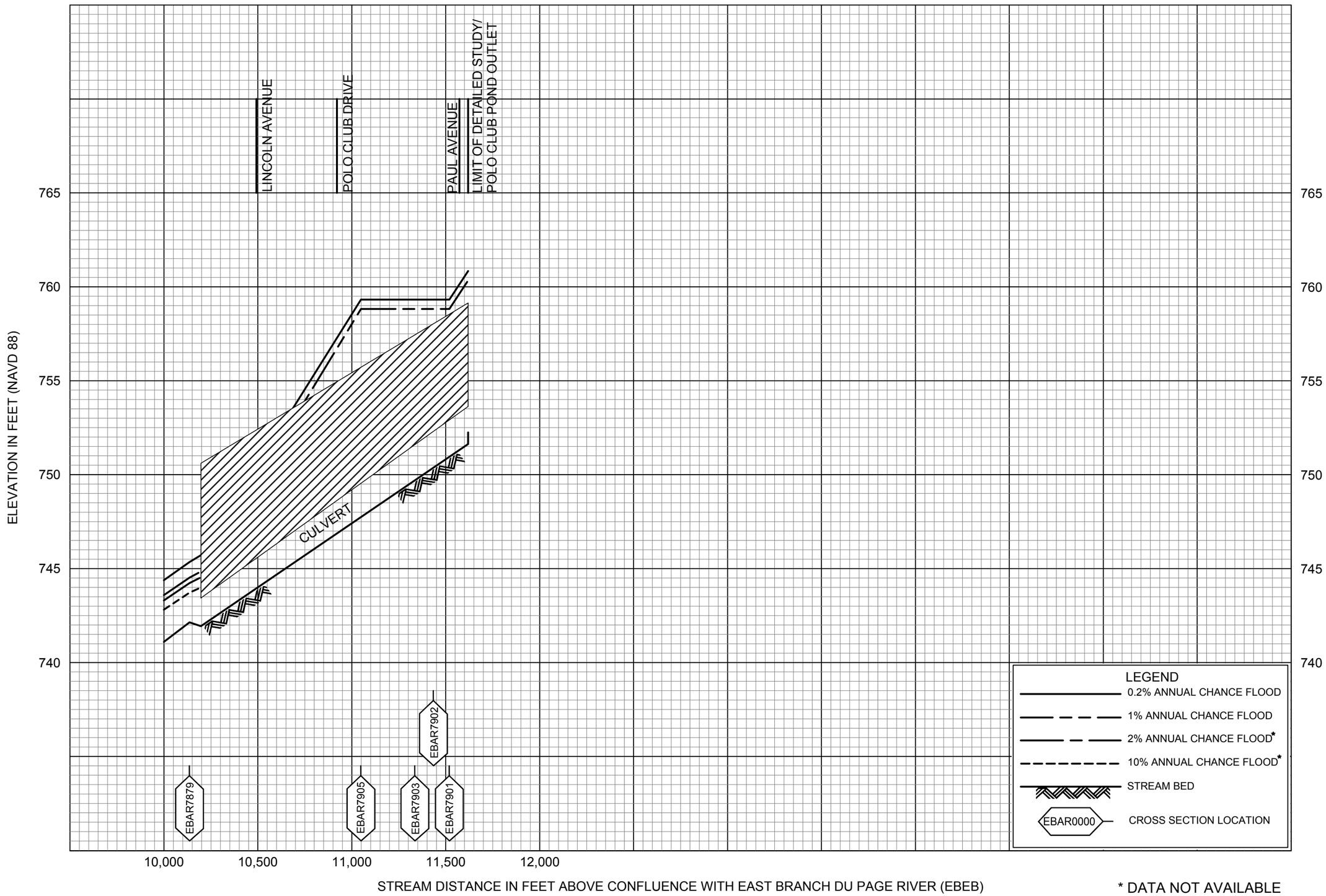

* DATA NOT AVAILABLE

FLOOD PROFILES

ARMITAGE CREEK (EBAR)

FEDERAL EMERGENCY MANAGEMENT AGENCY

DU PAGE COUNTY ,IL

AND INCORPORATED AREAS

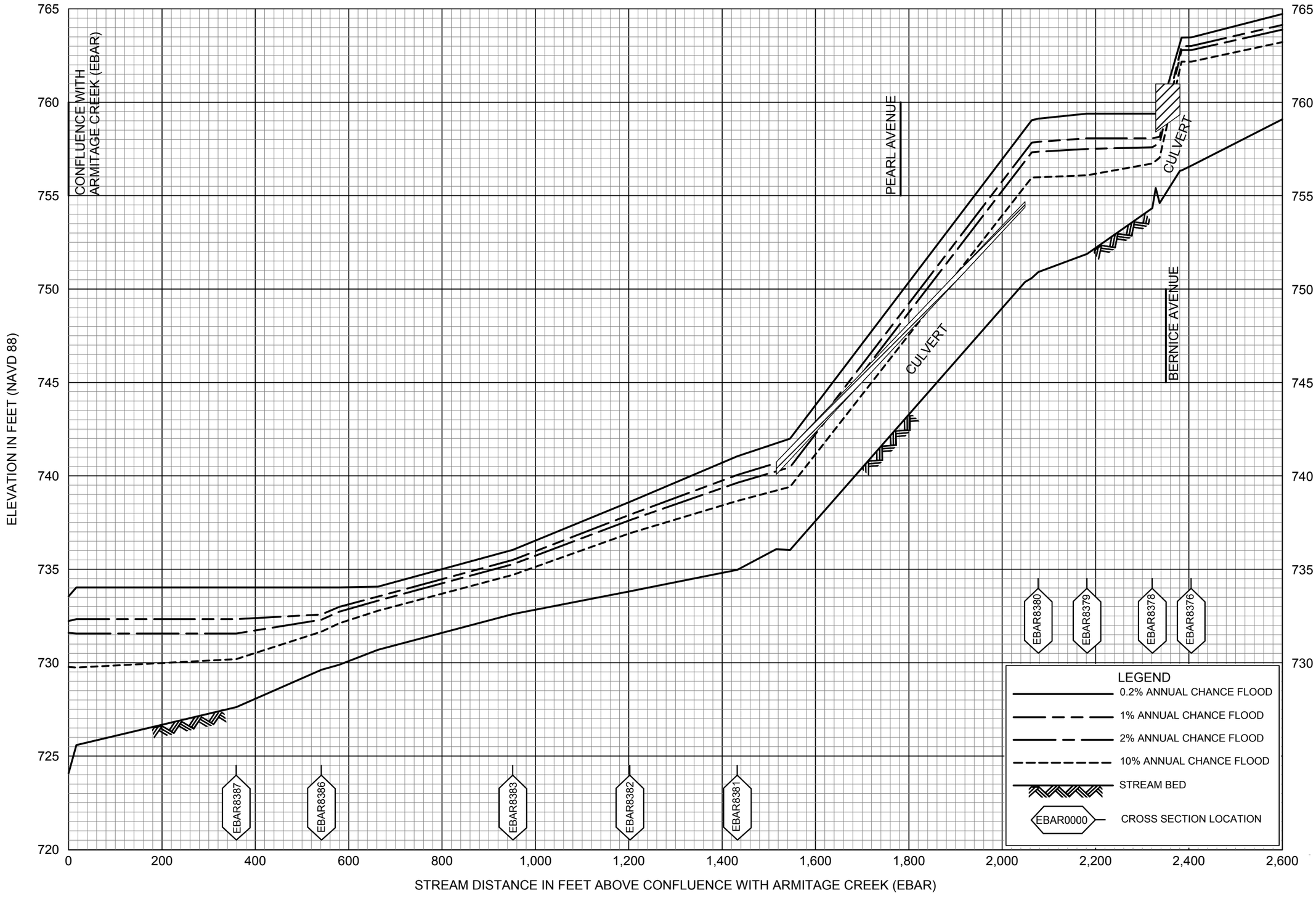

FLOOD PROFILES

ARMITAGE FORK TRIBUTARY (EBAR)

FEDERAL EMERGENCY MANAGEMENT AGENCY

DU PAGE COUNTY ,IL

AND INCORPORATED AREAS

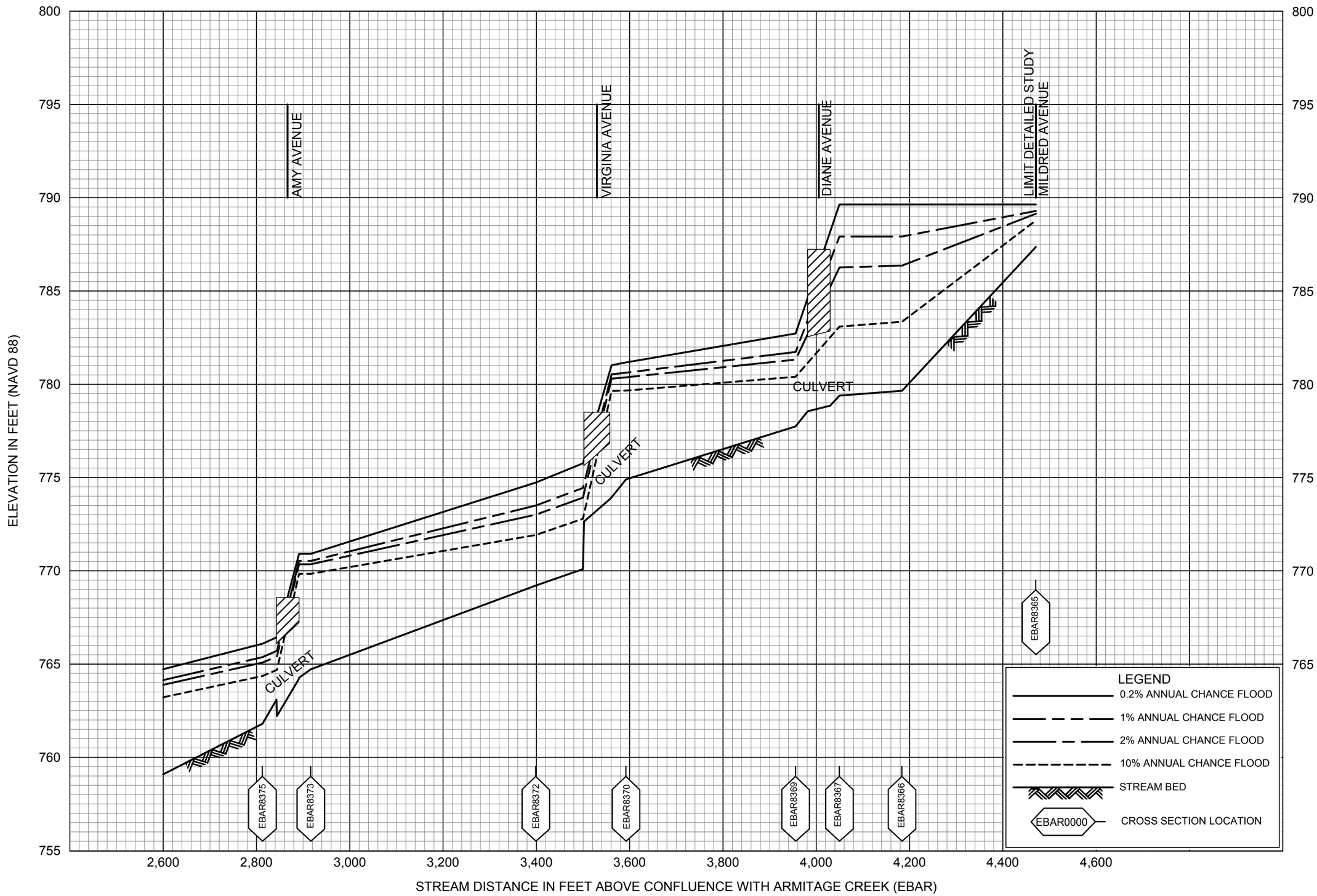

FLOOD PROFILES

ARMITAGE FORK TRIBUTARY (EBAR)

FEDERAL EMERGENCY MANAGEMENT AGENCY

DU PAGE COUNTY ,IL

AND INCORPORATED AREAS

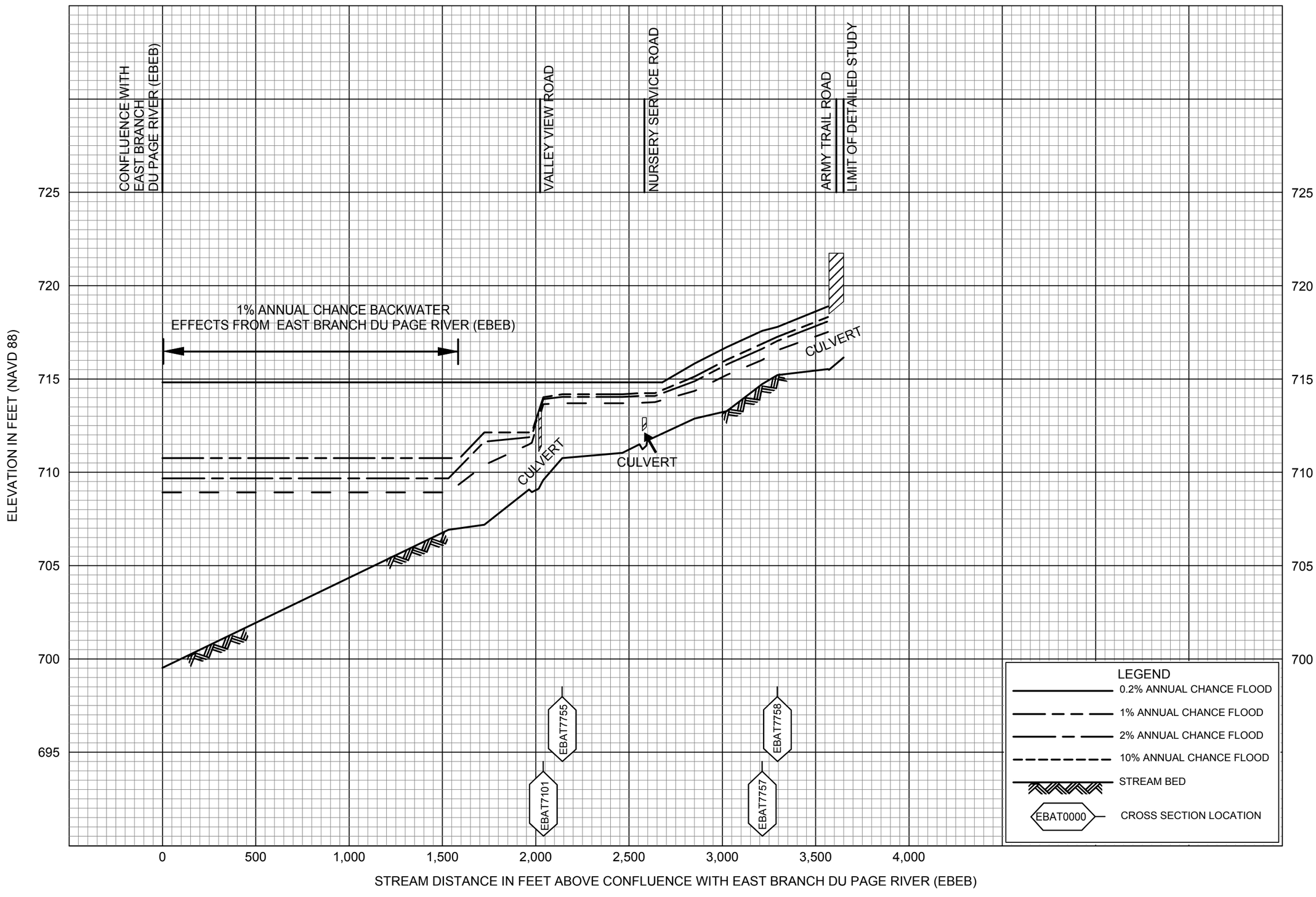

FLOOD PROFILES

ARMY TRAIL ROAD TRIBUTARY (EBAT)

FEDERAL EMERGENCY MANAGEMENT AGENCY

DU PAGE COUNTY ,IL

AND INCORPORATED AREAS

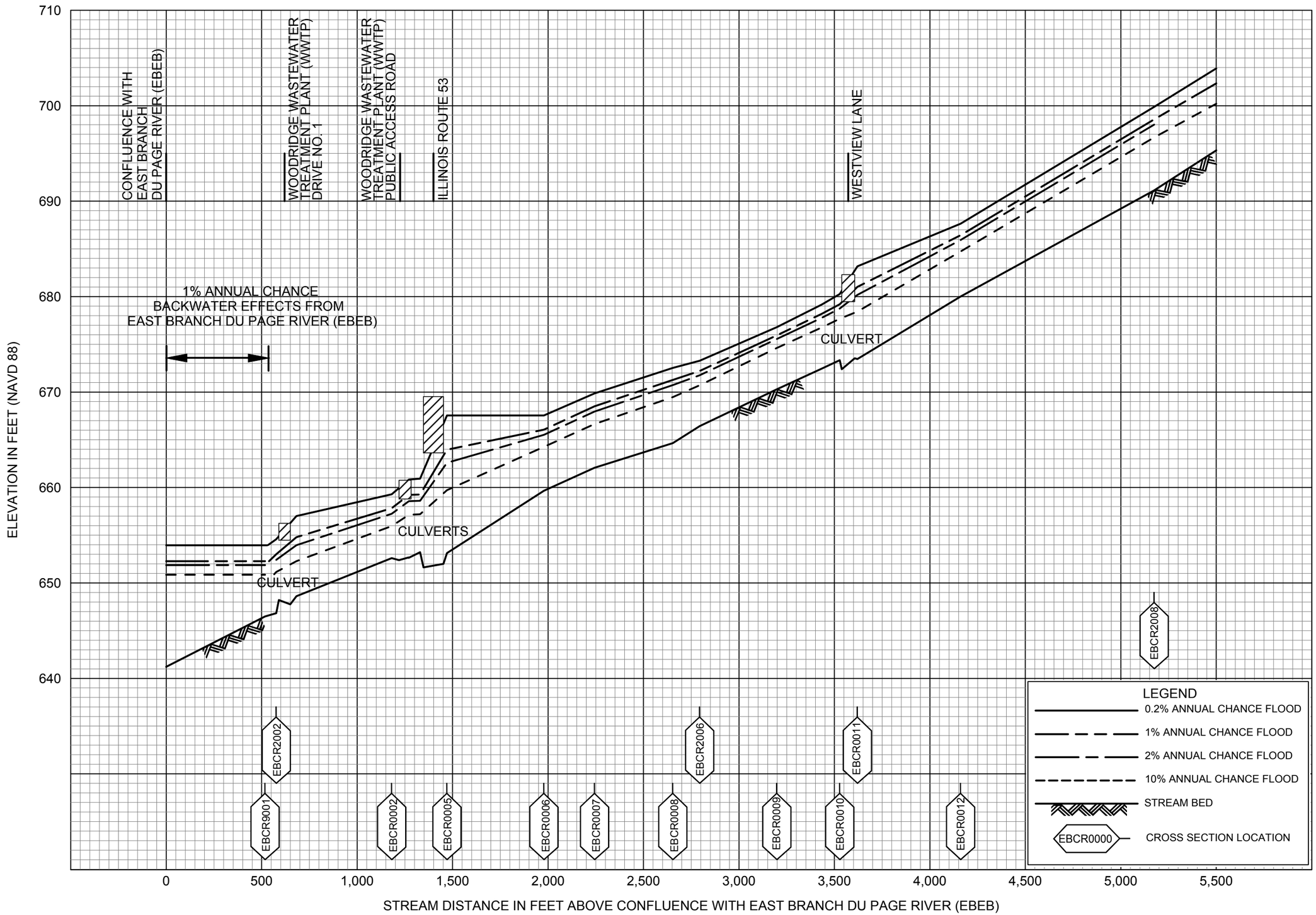

FLOOD PROFILES

CRABTREE CREEK (EBCR)

FEDERAL EMERGENCY MANAGEMENT AGENCY

DU PAGE COUNTY ,IL

AND INCORPORATED AREAS

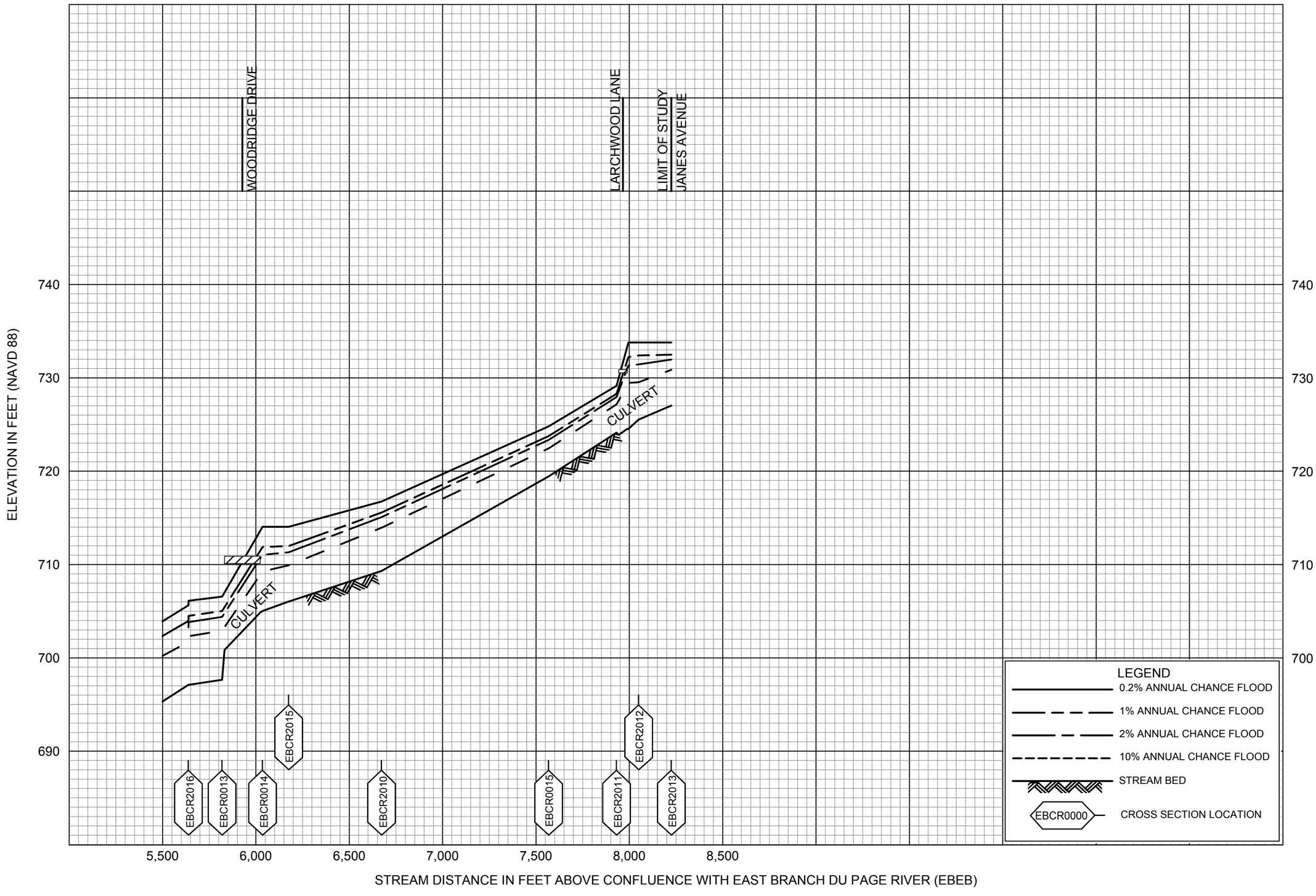

FLOOD PROFILES

CRABTREE CREEK (EBCR)

FEDERAL EMERGENCY MANAGEMENT AGENCY

DU PAGE COUNTY ,IL

AND INCORPORATED AREAS

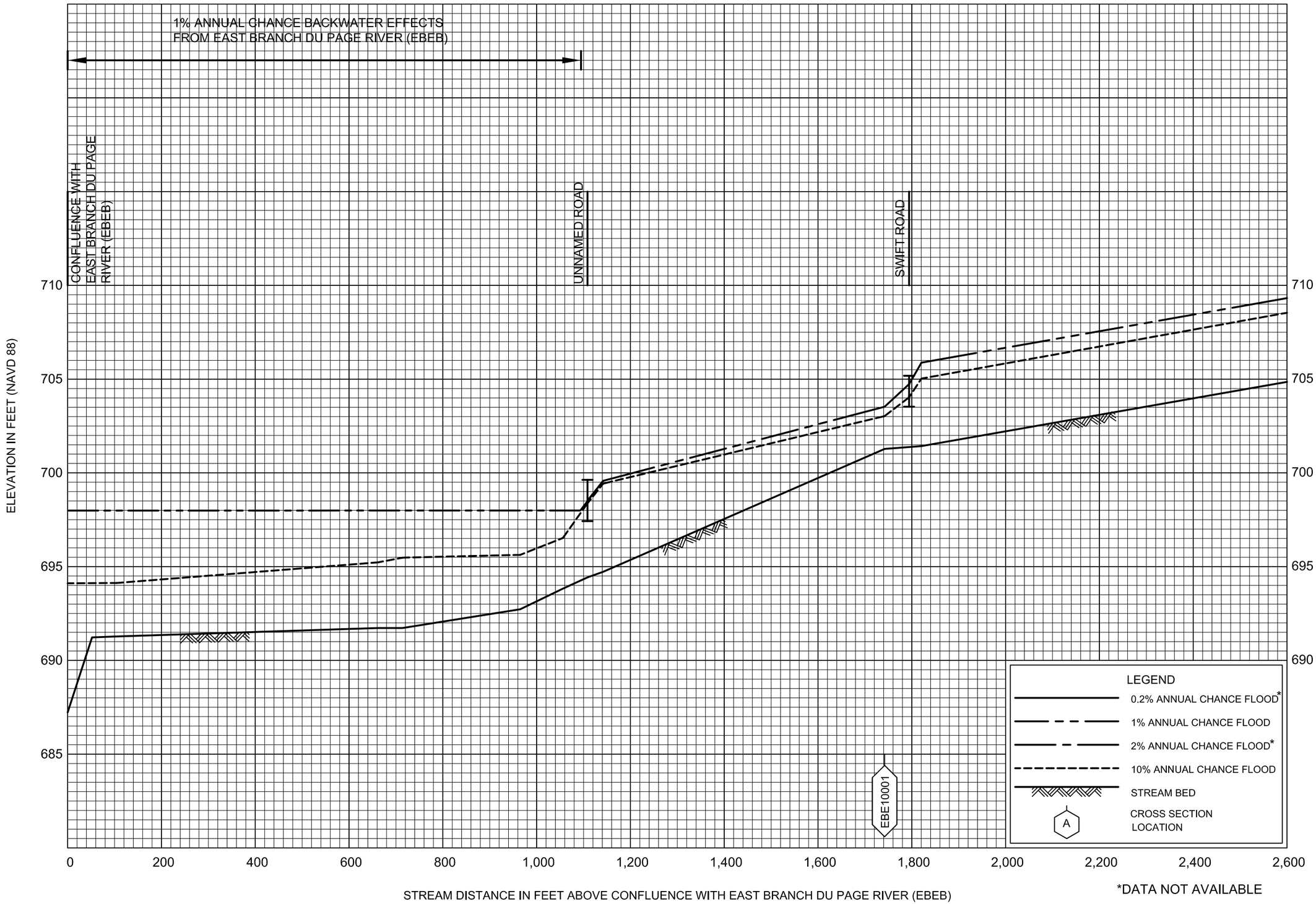

*DATA NOT AVAILABLE

FLOOD PROFILES

EAST BRANCH TRIBUTARY NO.1 (EBE1)

FEDERAL EMERGENCY MANAGEMENT AGENCY

DU PAGE COUNTY, IL

AND INCORPORATED AREAS

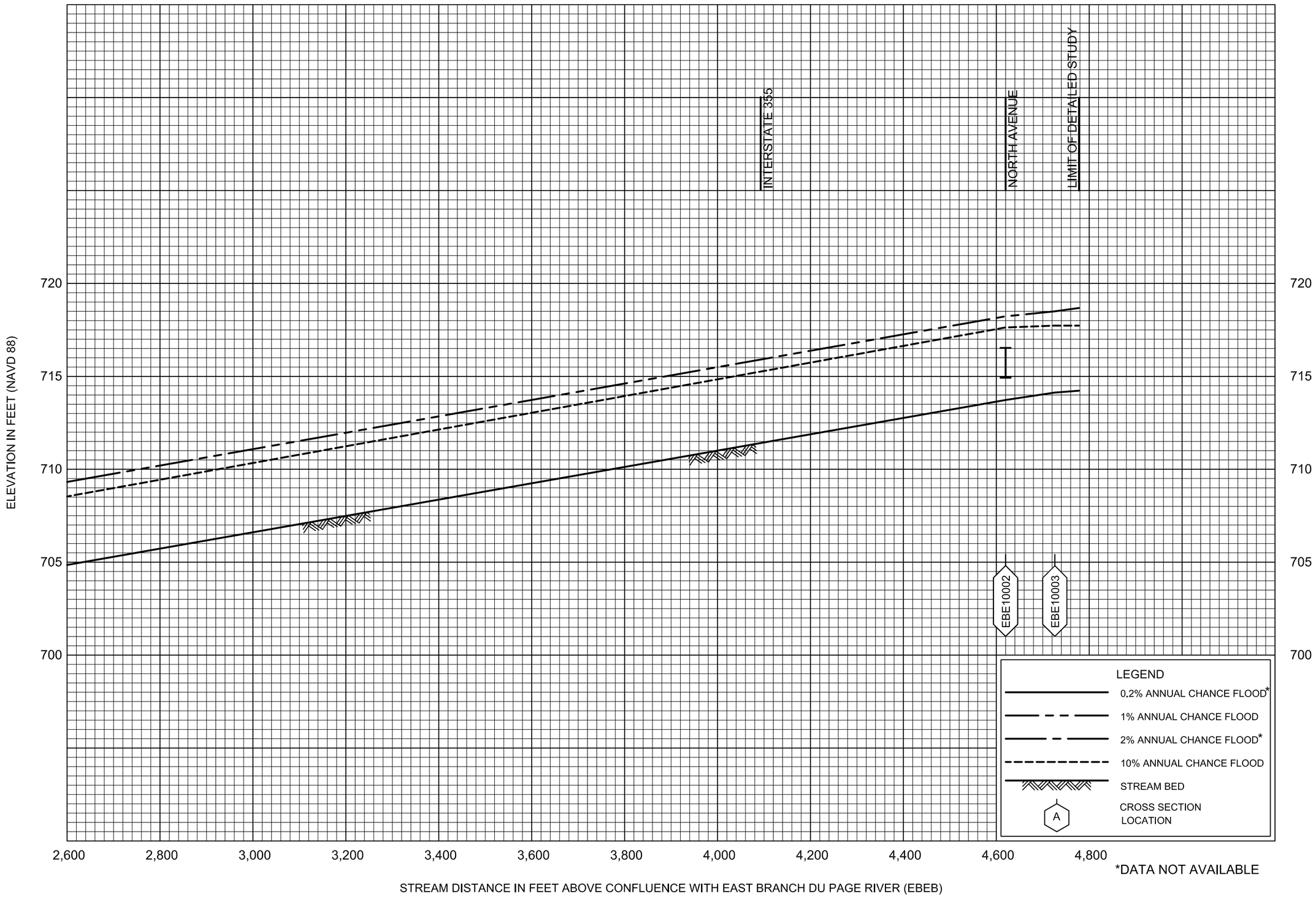

FLOOD PROFILES

EAST BRANCH TRIBUTARY NO.1 (EBE1)

FEDERAL EMERGENCY MANAGEMENT AGENCY

DU PAGE COUNTY, IL

AND INCORPORATED AREAS

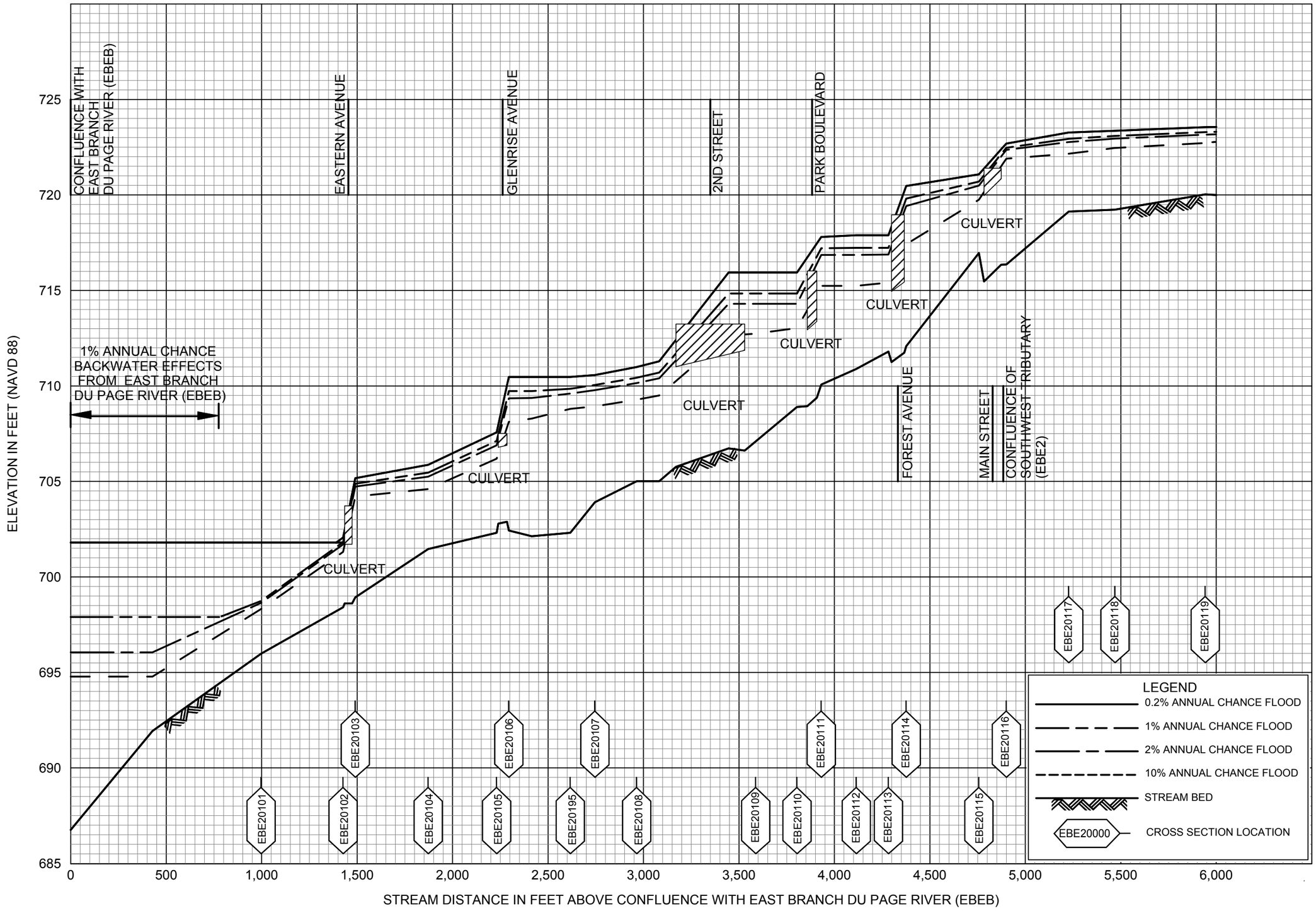

FLOOD PROFILES

EAST BRANCH TRIBUTARY NO. 2 (EBE2)

FEDERAL EMERGENCY MANAGEMENT AGENCY

DU PAGE COUNTY ,IL

AND INCORPORATED AREAS

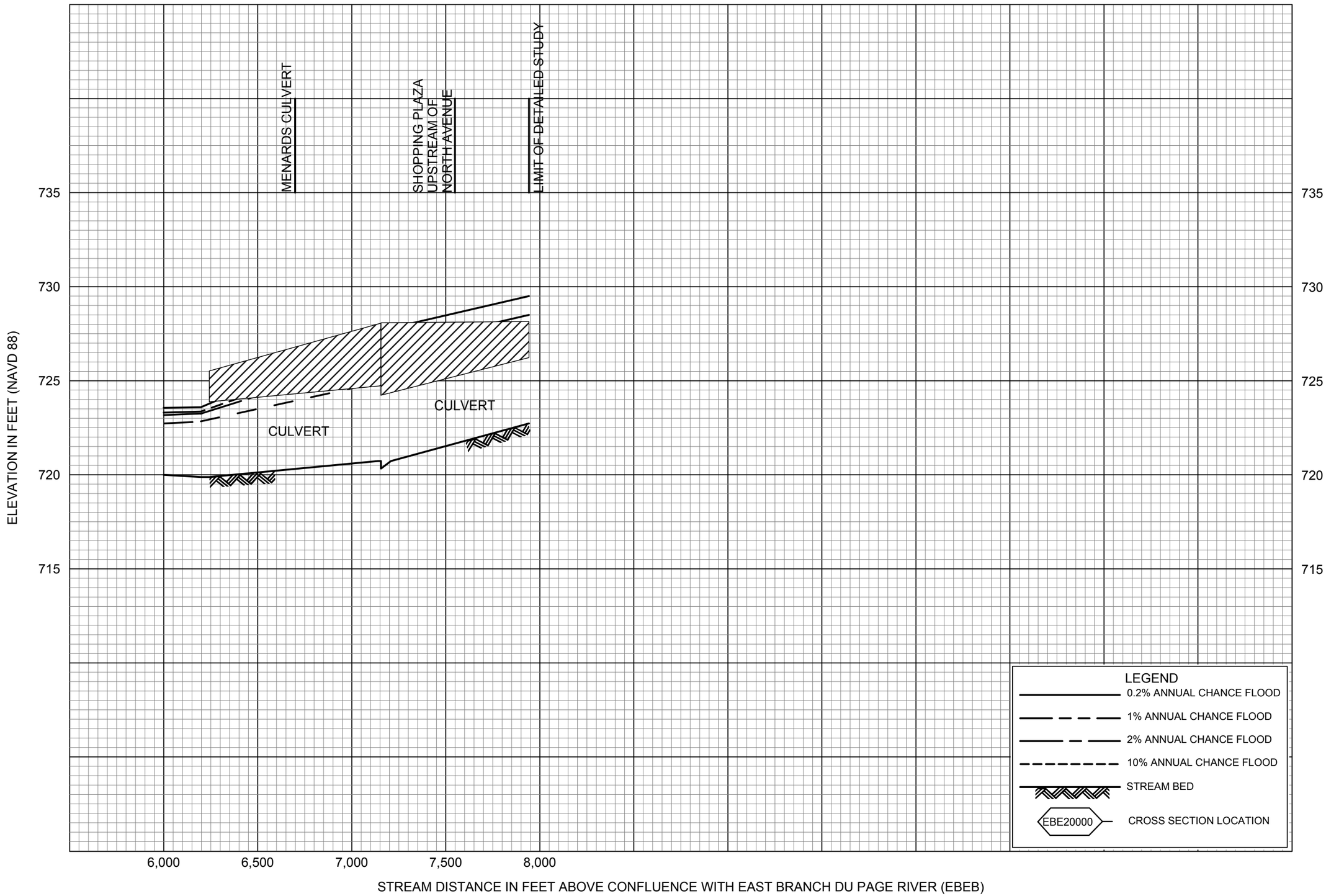

FLOOD PROFILES

EAST BRANCH TRIBUTARY NO. 2 (EBE2)

FEDERAL EMERGENCY MANAGEMENT AGENCY

DU PAGE COUNTY ,IL

AND INCORPORATED AREAS

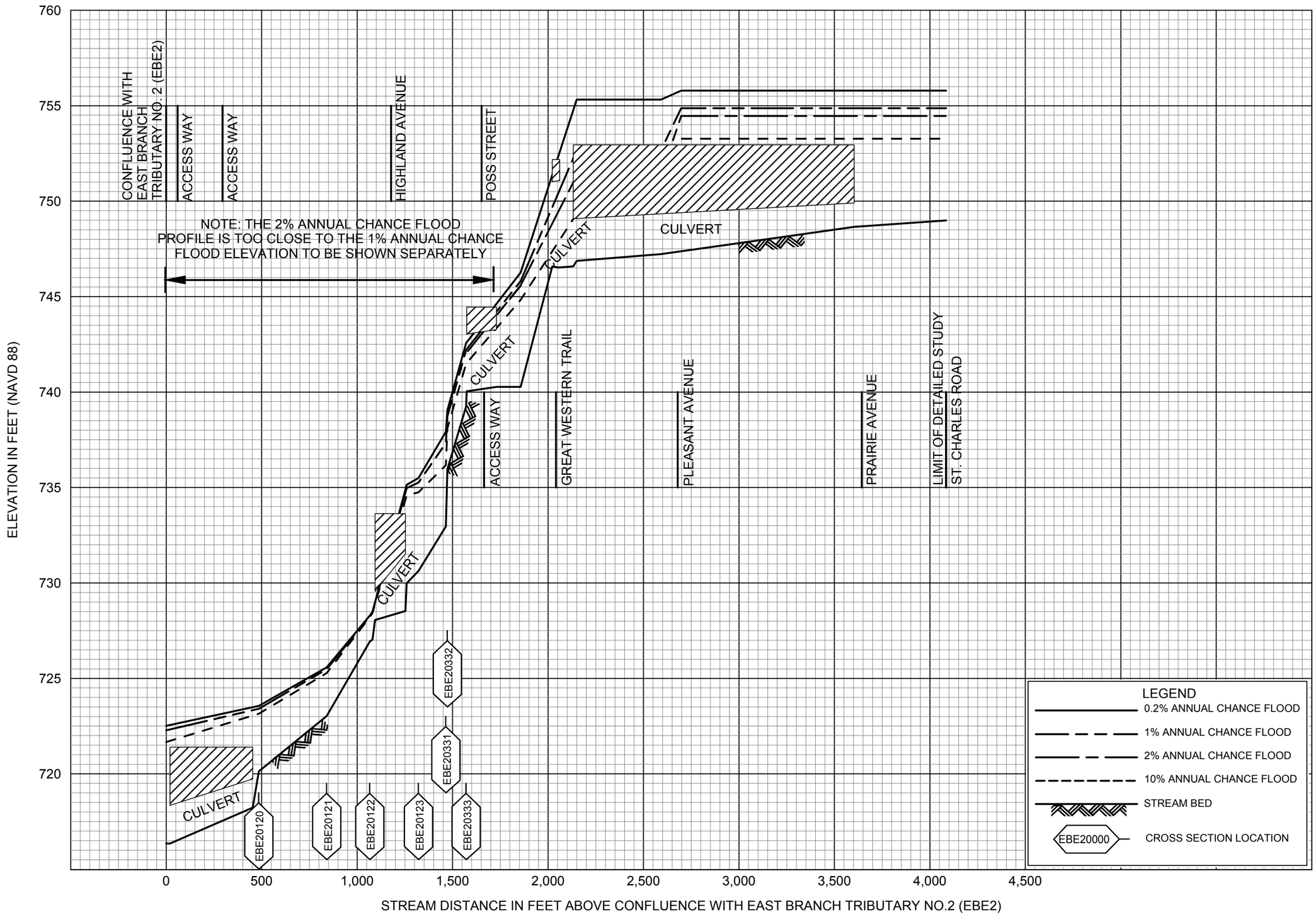

FLOOD PROFILES

SOUTHWEST TRIBUTARY (EBE2)

FEDERAL EMERGENCY MANAGEMENT AGENCY

DU PAGE COUNTY ,IL

AND INCORPORATED AREAS

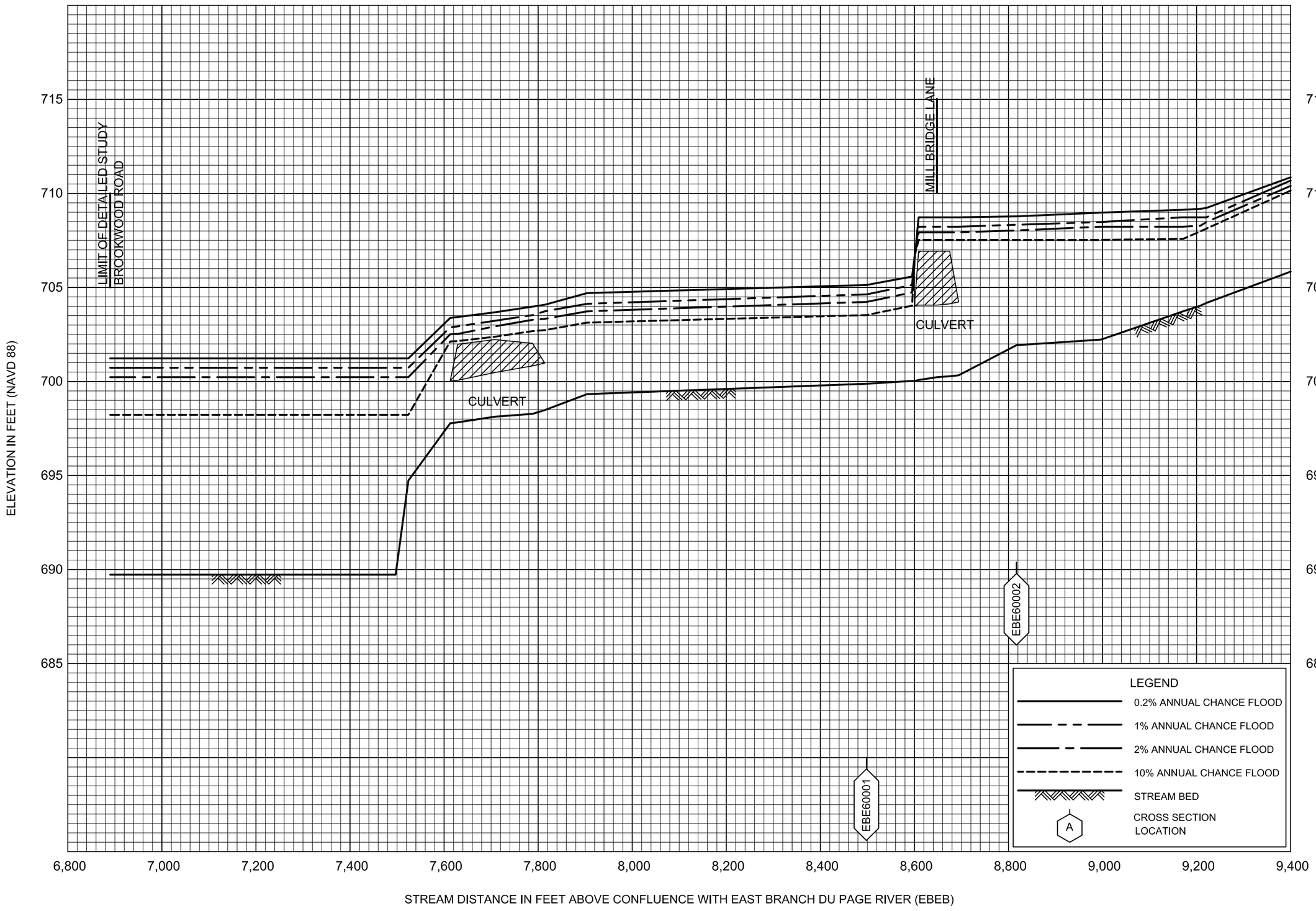

FLOOD PROFILES

ST. PROCOPIUS CREEK (EBE6)

FEDERAL EMERGENCY MANAGEMENT AGENCY

DU PAGE COUNTY, IL

AND INCORPORATED AREAS

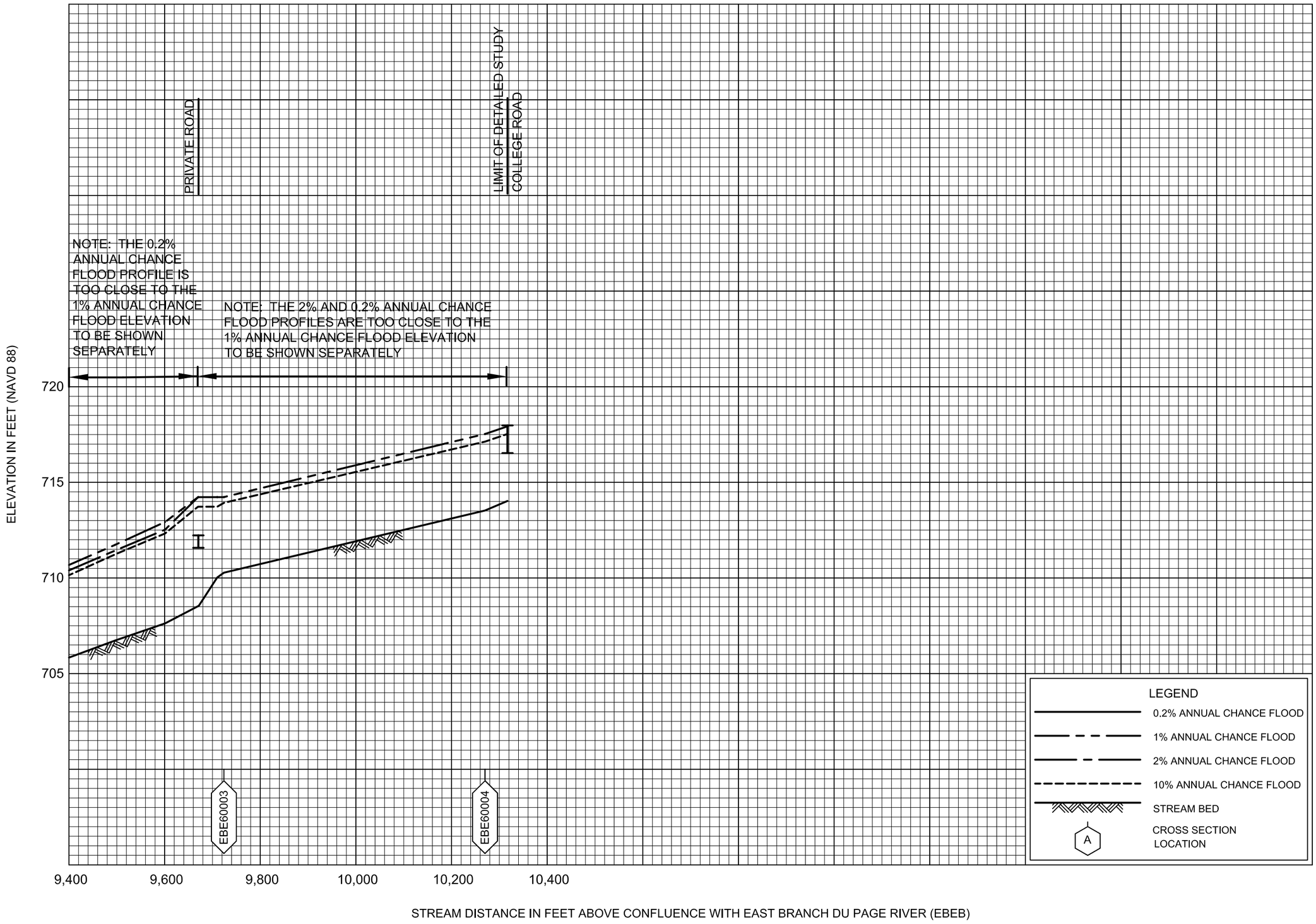

FLOOD PROFILES

ST. PROCOPIUS CREEK (EBE6)

FEDERAL EMERGENCY MANAGEMENT AGENCY

DU PAGE COUNTY, IL

AND INCORPORATED AREAS

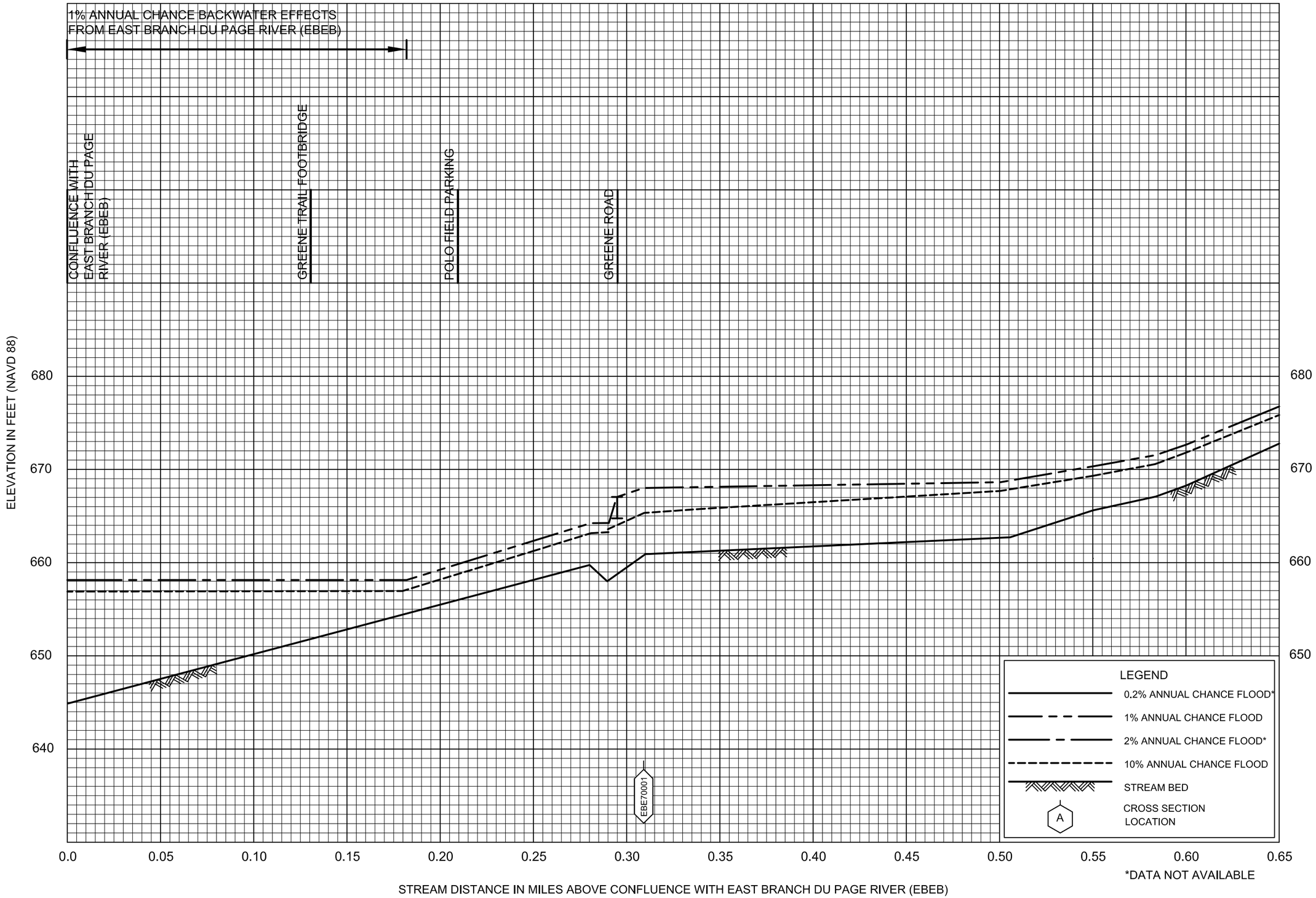

FLOOD PROFILES

EAST BRANCH TRIBUTARY NO. 7 (EBE7)

FEDERAL EMERGENCY MANAGEMENT AGENCY

DU PAGE COUNTY, IL

AND INCORPORATED AREAS

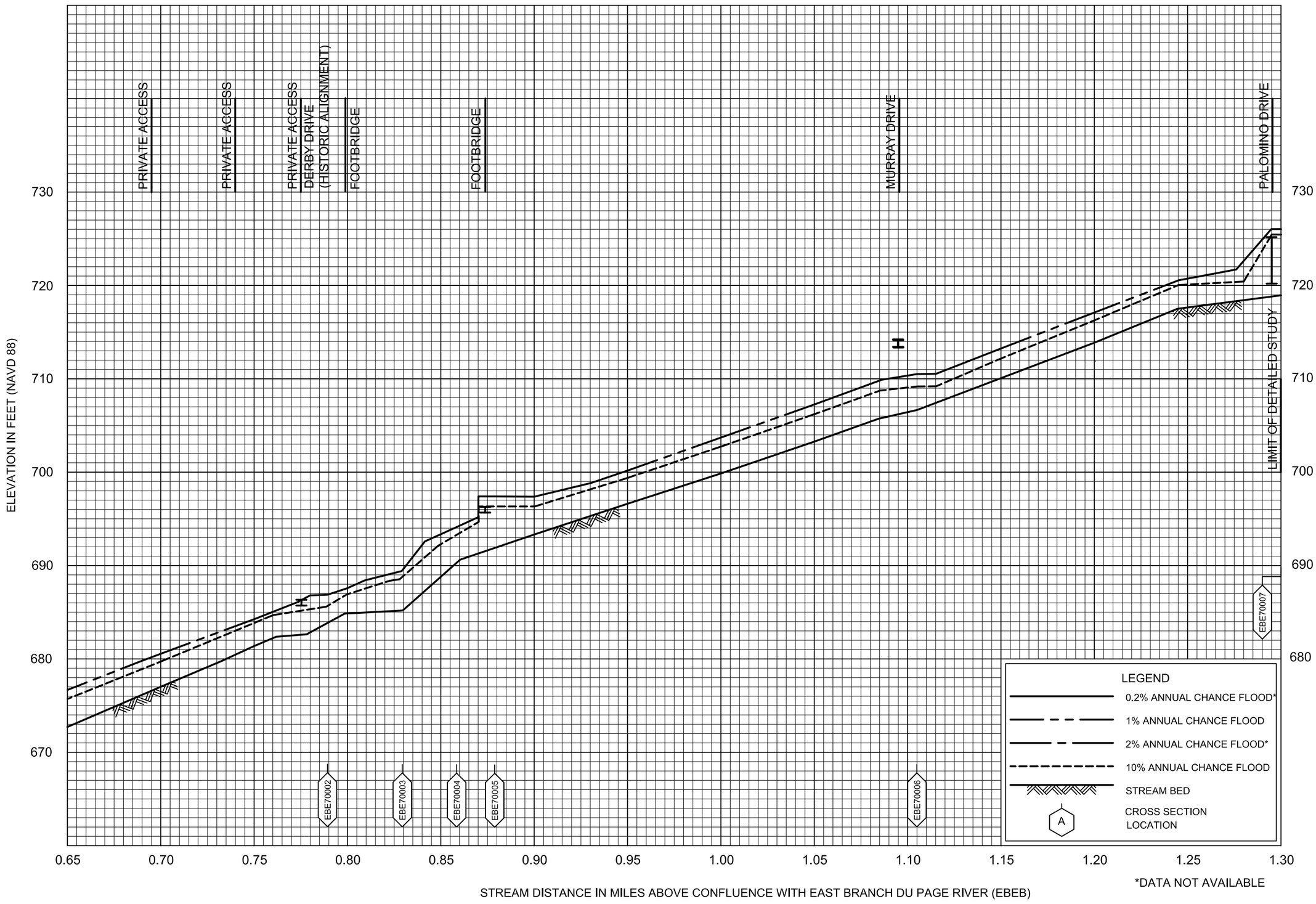

FLOOD PROFILES

EAST BRANCH TRIBUTARY NO. 7 (EBE7)

FEDERAL EMERGENCY MANAGEMENT AGENCY

DU PAGE COUNTY, IL

AND INCORPORATED AREAS

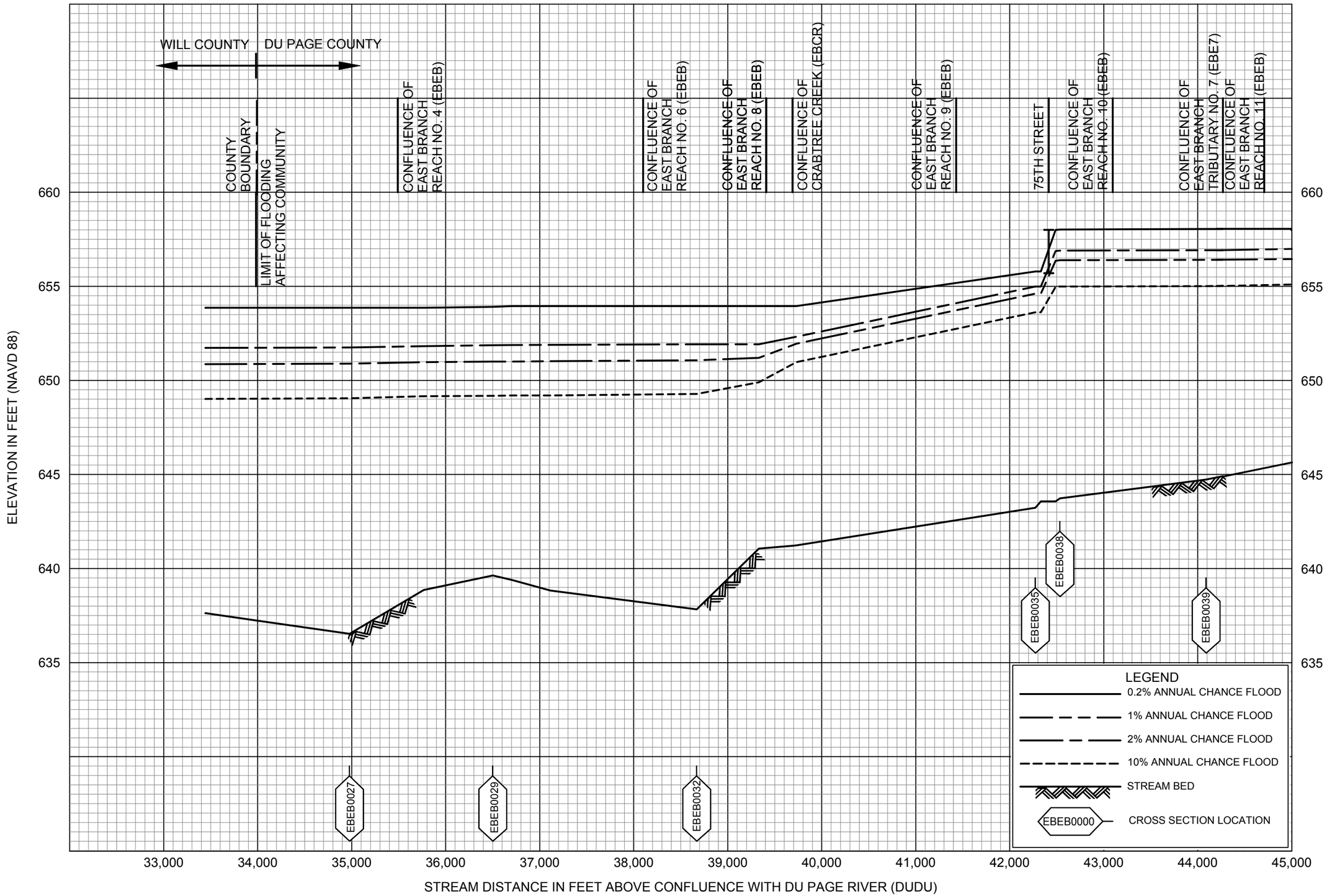

FLOOD PROFILES

EAST BRANCH DU PAGE RIVER (EBEB)

FEDERAL EMERGENCY MANAGEMENT AGENCY

DU PAGE COUNTY ,IL

AND INCORPORATED AREAS

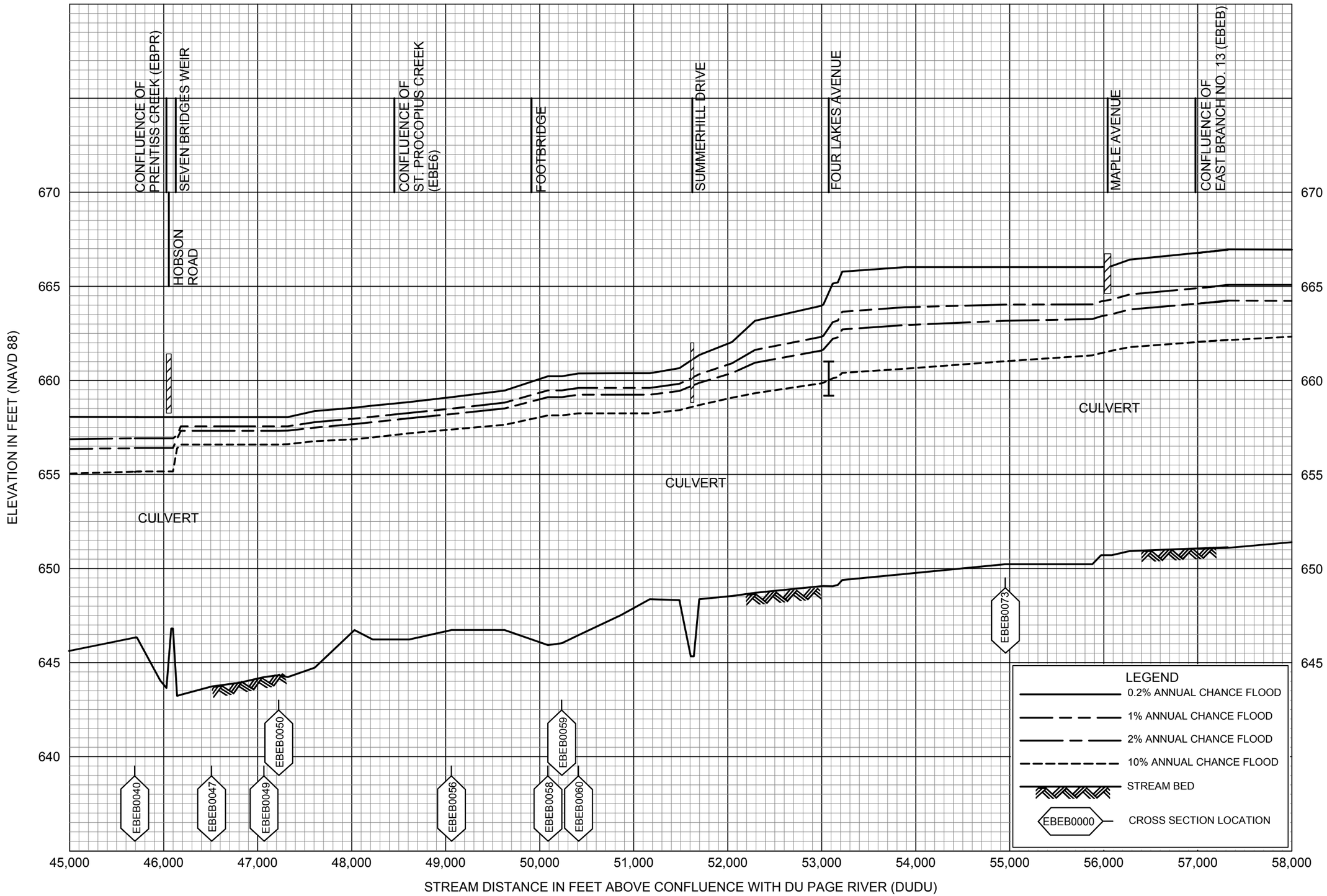

FLOOD PROFILES

EAST BRANCH DU PAGE RIVER (EBEB)

FEDERAL EMERGENCY MANAGEMENT AGENCY

DU PAGE COUNTY ,IL

AND INCORPORATED AREAS

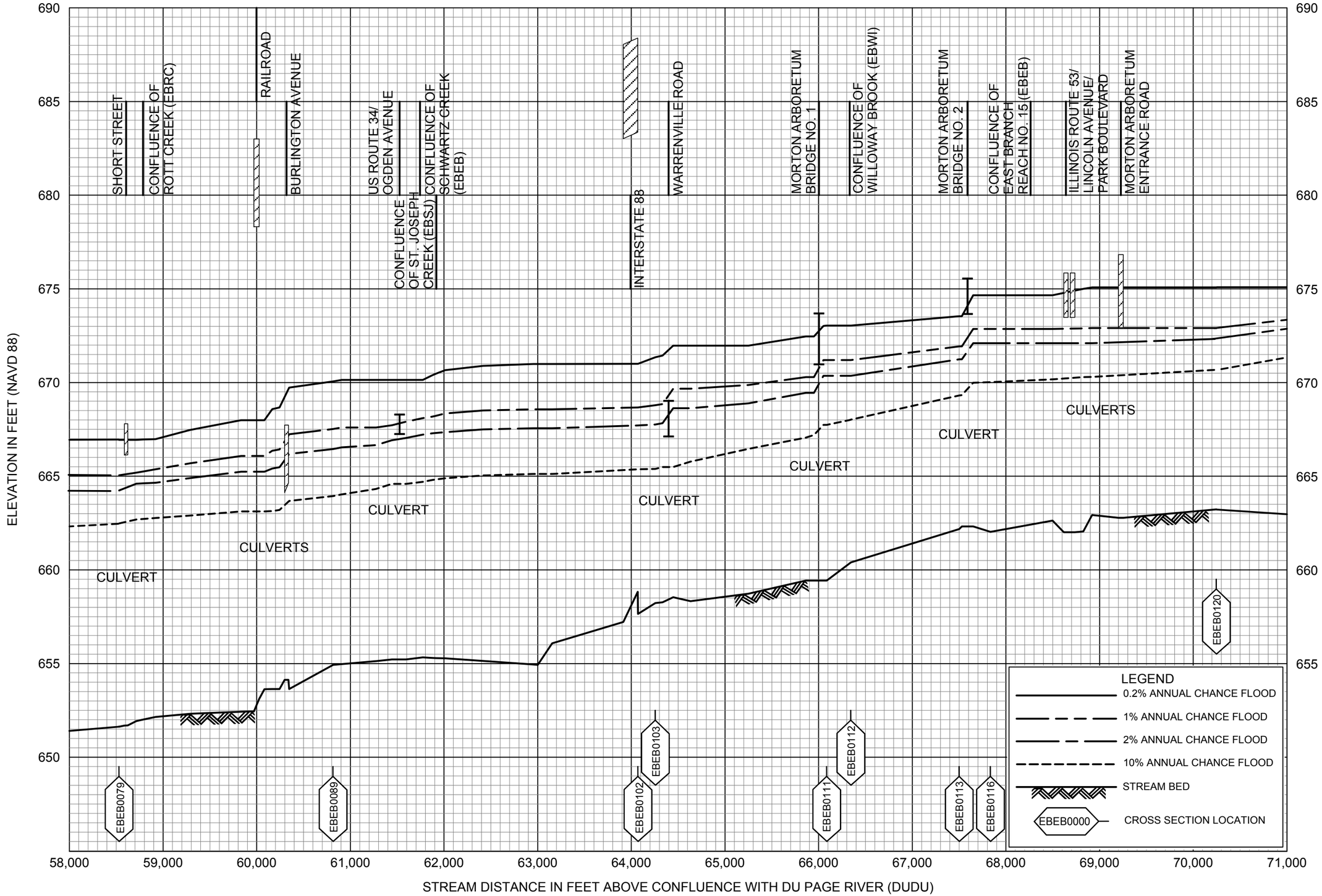

FLOOD PROFILES

EAST BRANCH DU PAGE RIVER (EBEB)

FEDERAL EMERGENCY MANAGEMENT AGENCY

DU PAGE COUNTY ,IL

AND INCORPORATED AREAS

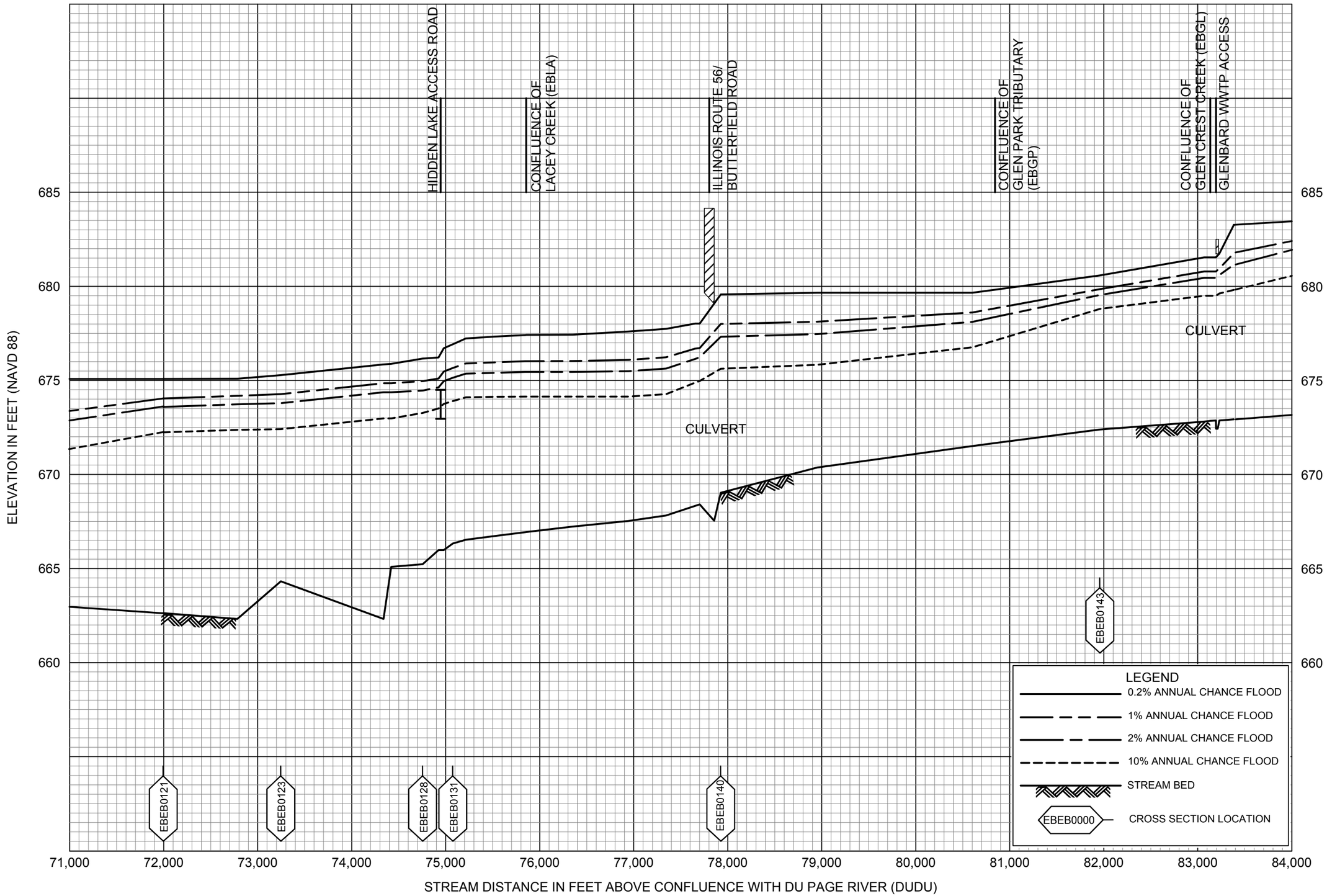

FLOOD PROFILES

EAST BRANCH DU PAGE RIVER (EBEB)

FEDERAL EMERGENCY MANAGEMENT AGENCY

DU PAGE COUNTY ,IL

AND INCORPORATED AREAS

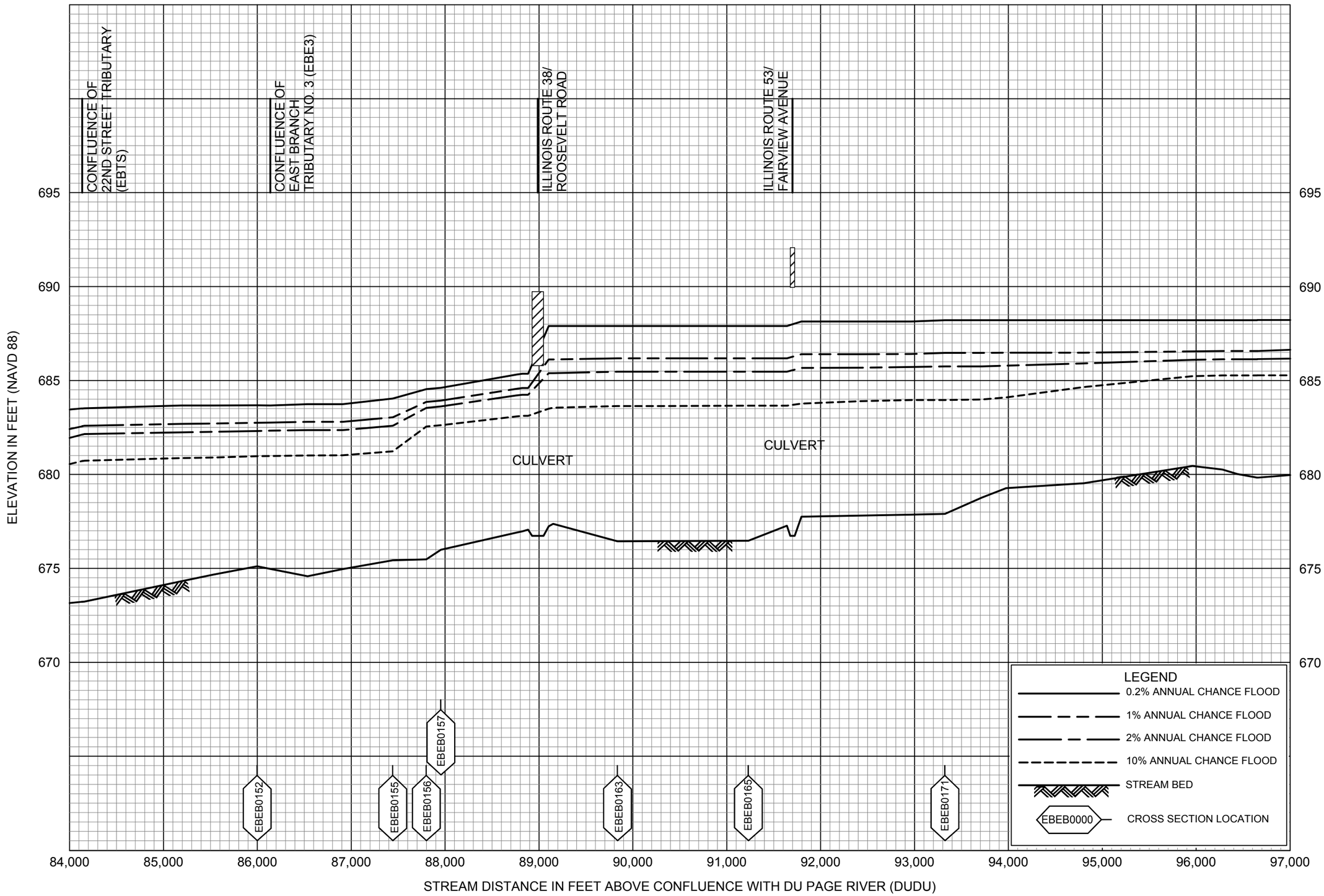

FLOOD PROFILES

EAST BRANCH DU PAGE RIVER (EBEB)

FEDERAL EMERGENCY MANAGEMENT AGENCY

DU PAGE COUNTY ,IL

AND INCORPORATED AREAS

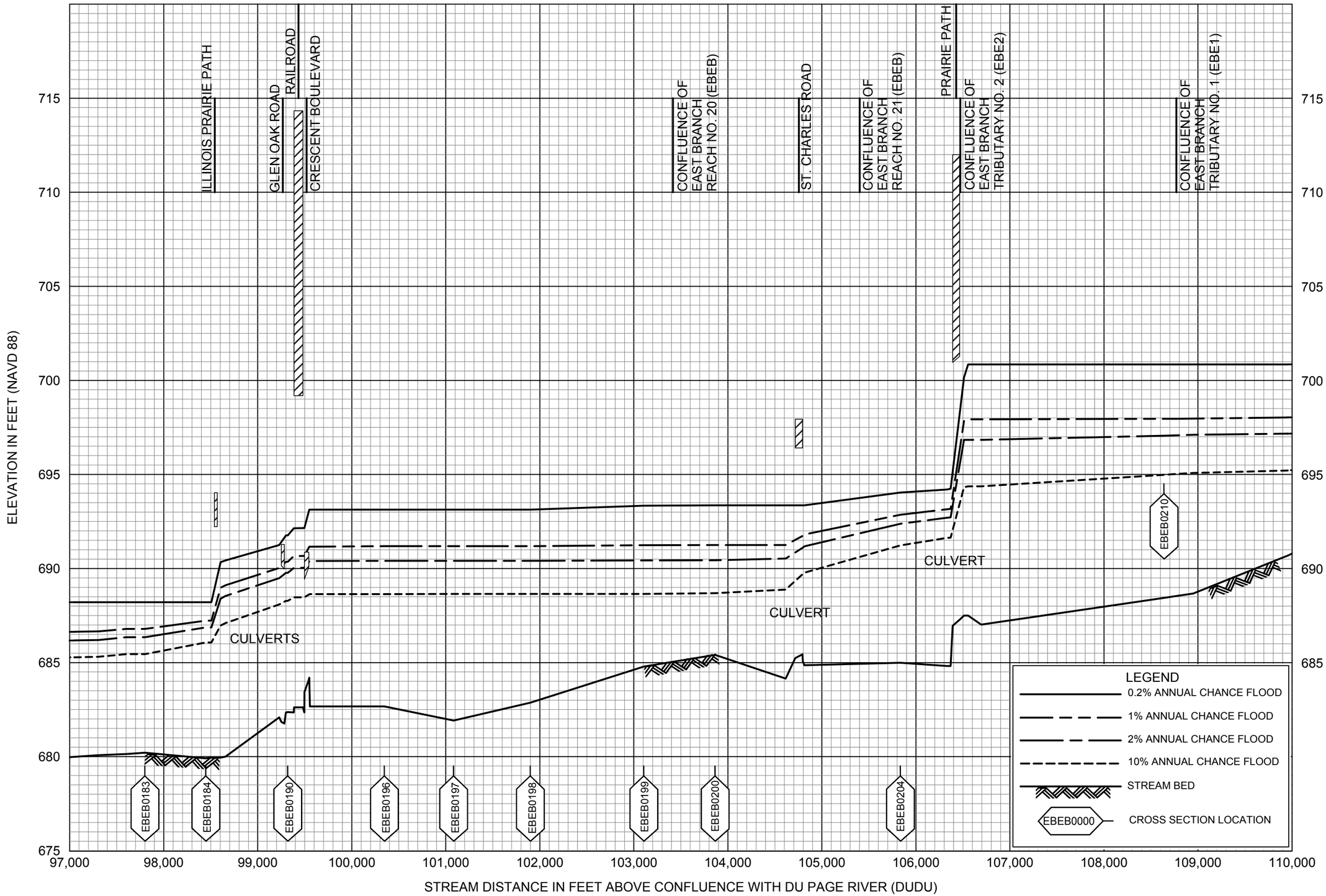

FLOOD PROFILES

EAST BRANCH DU PAGE RIVER (EBEB)

FEDERAL EMERGENCY MANAGEMENT AGENCY

DU PAGE COUNTY ,IL

AND INCORPORATED AREAS

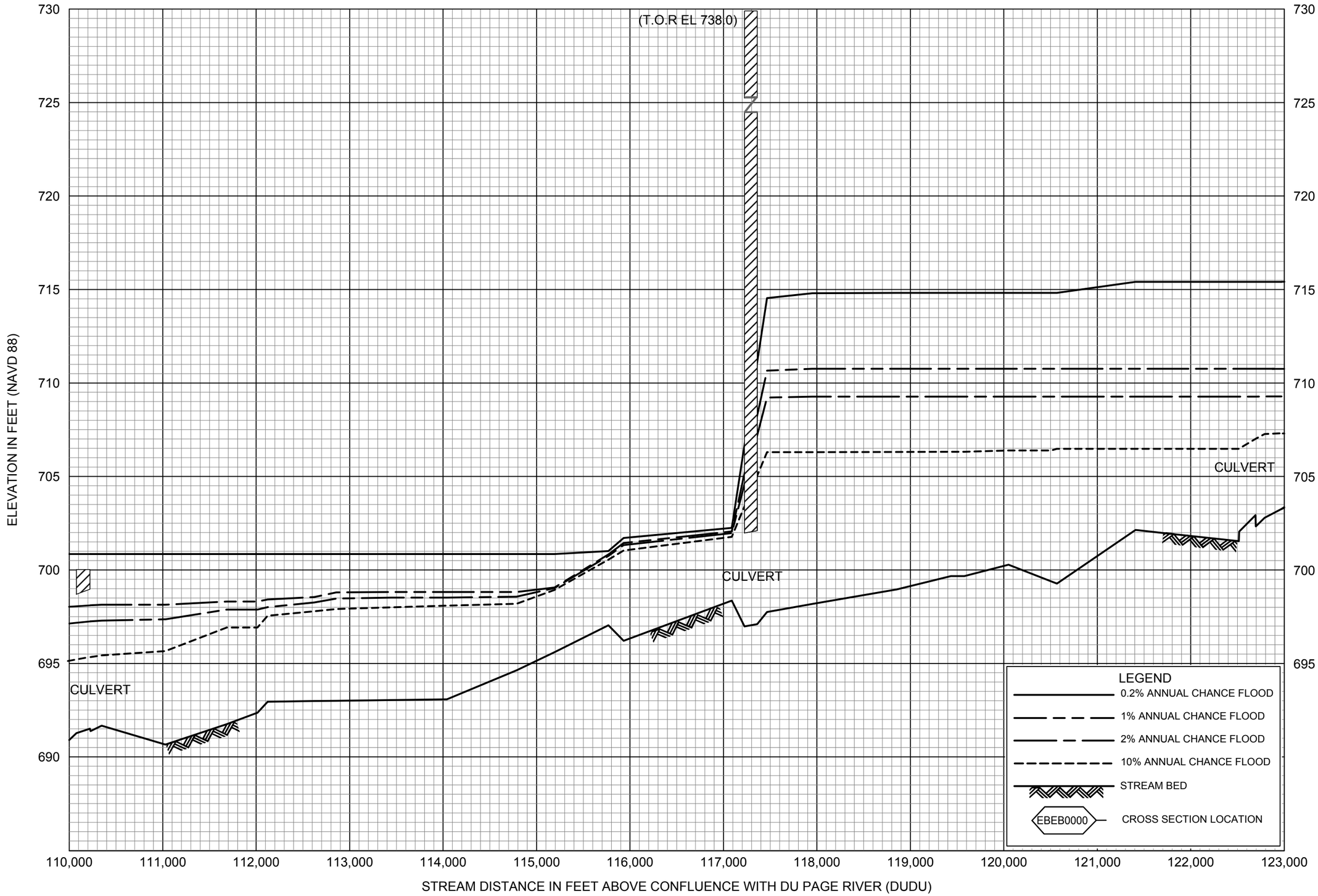

FLOOD PROFILES

EAST BRANCH DU PAGE RIVER (EBEB)

FEDERAL EMERGENCY MANAGEMENT AGENCY

DU PAGE COUNTY ,IL

AND INCORPORATED AREAS

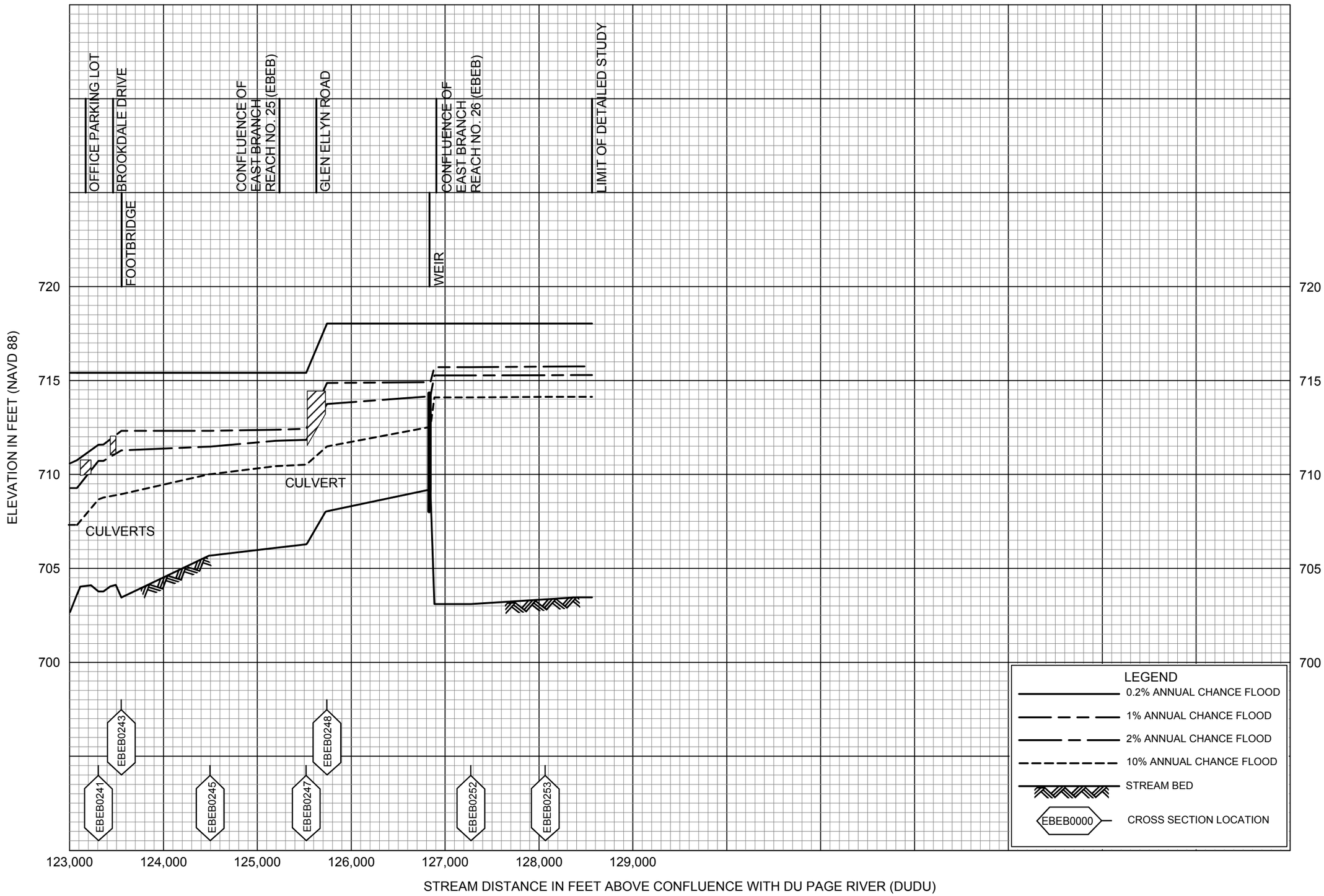

FLOOD PROFILES

EAST BRANCH DU PAGE RIVER (EBEB)

FEDERAL EMERGENCY MANAGEMENT AGENCY

DU PAGE COUNTY ,IL

AND INCORPORATED AREAS

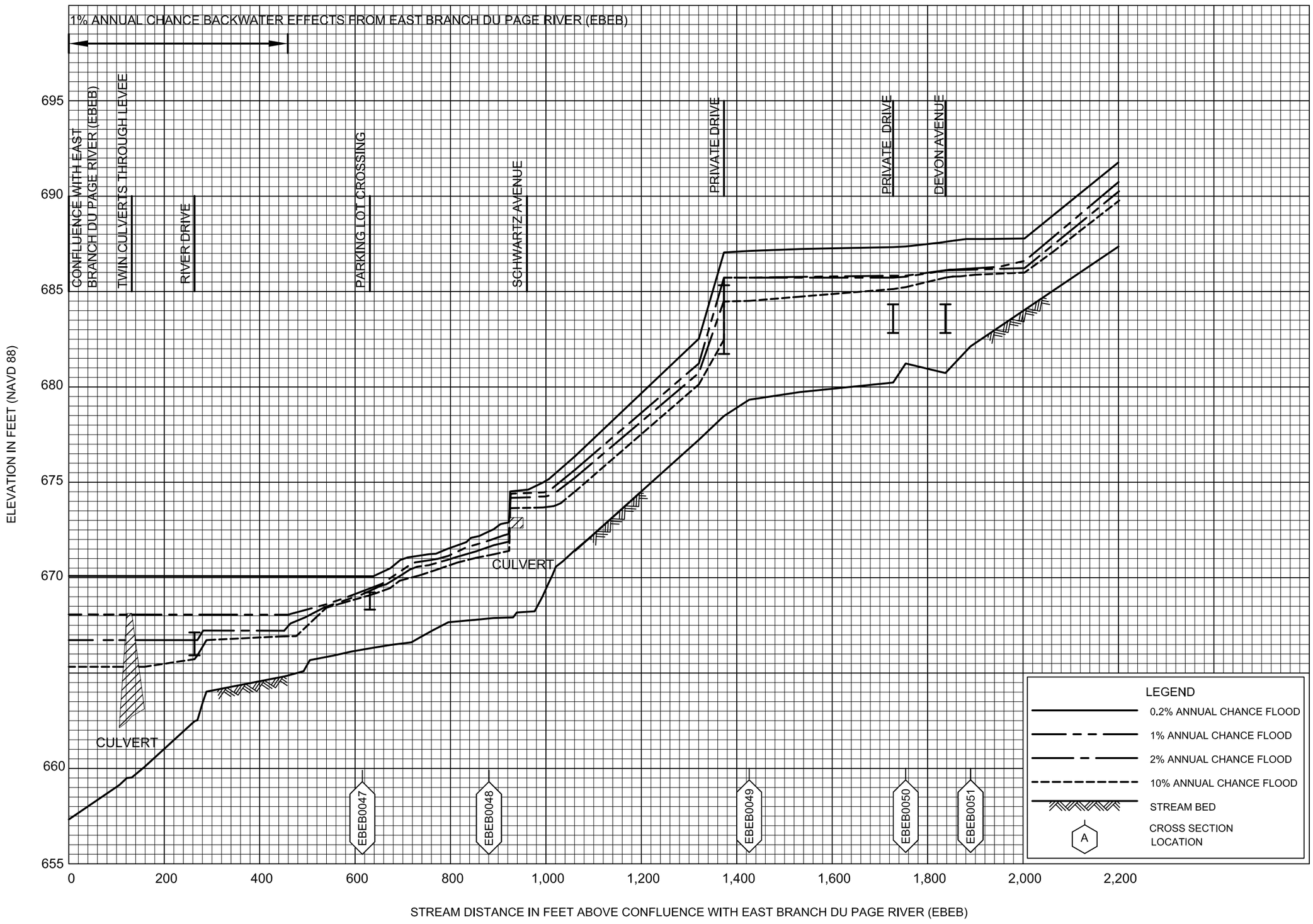

FLOOD PROFILES

SCHWARTZ CREEK (EBEB)

FEDERAL EMERGENCY MANAGEMENT AGENCY

DU PAGE COUNTY, IL

AND INCORPORATED AREAS



FLOOD PROFILES

SCHWARTZ CREEK (EBEB)

FEDERAL EMERGENCY MANAGEMENT AGENCY

DU PAGE COUNTY, IL

AND INCORPORATED AREAS

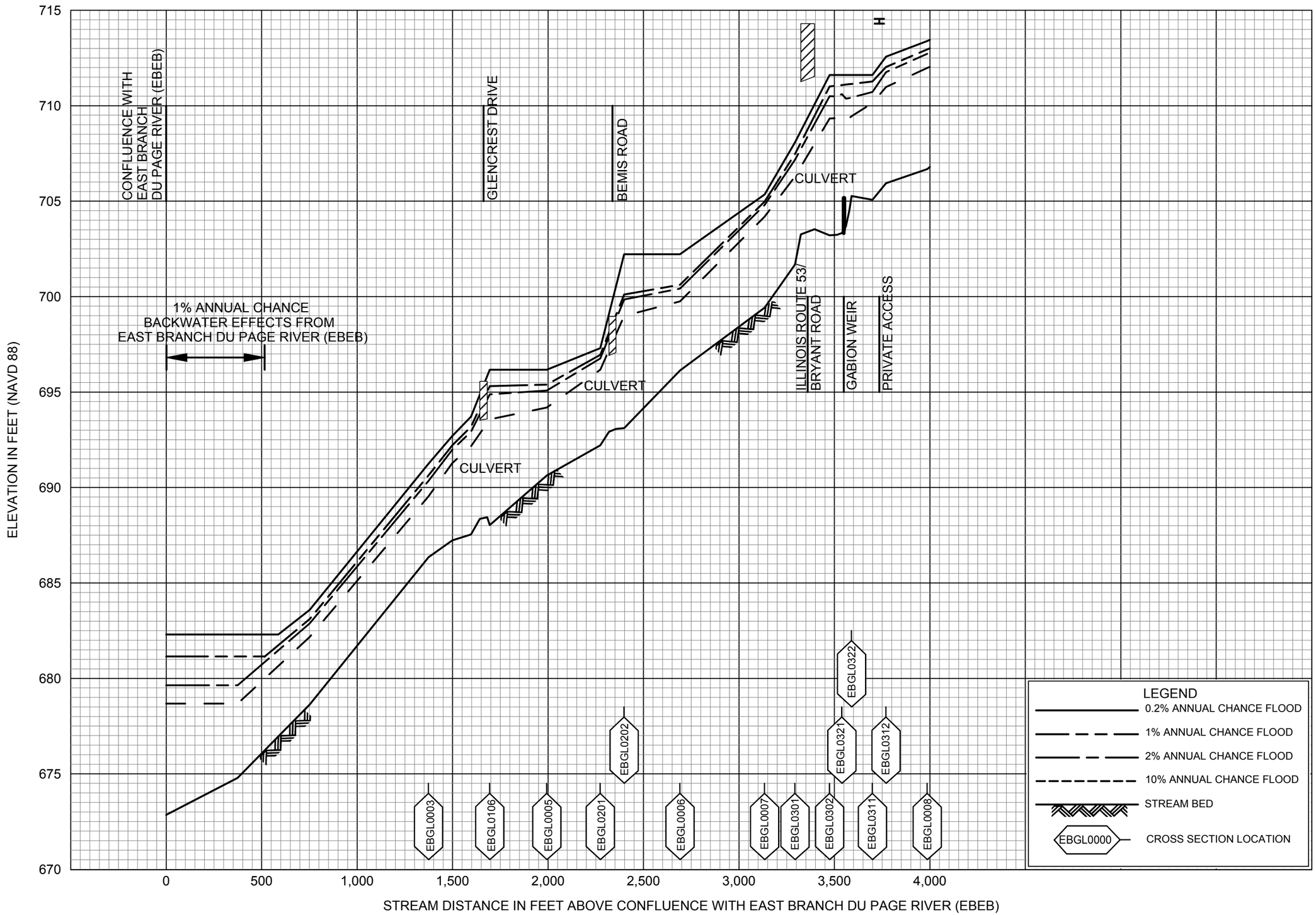

FLOOD PROFILES

GLEN CREST CREEK (EBGL)

FEDERAL EMERGENCY MANAGEMENT AGENCY

DU PAGE COUNTY ,IL

AND INCORPORATED AREAS

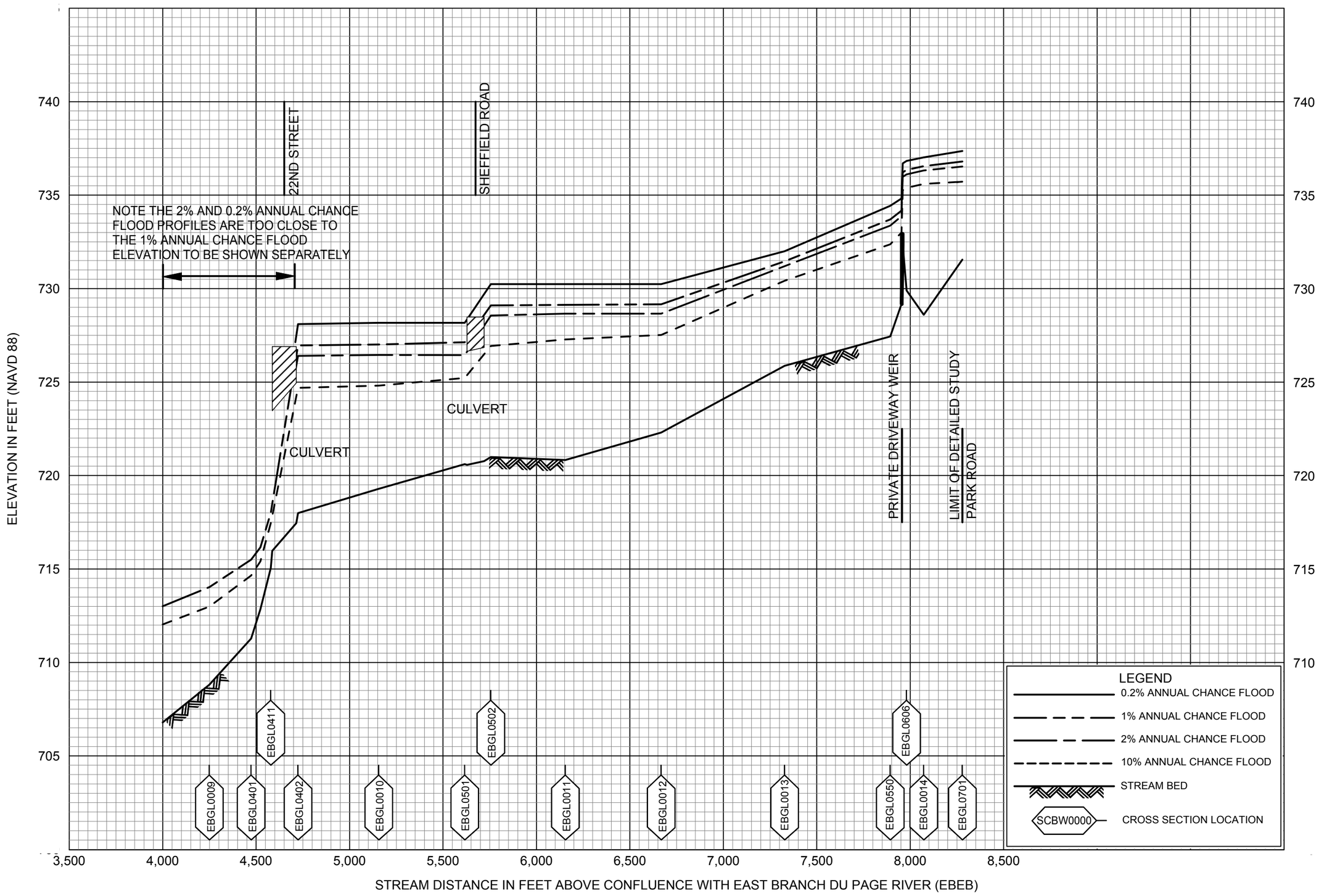

FLOOD PROFILES

GLEN CREST CREEK (EBGL)

FEDERAL EMERGENCY MANAGEMENT AGENCY

DU PAGE COUNTY ,IL

AND INCORPORATED AREAS

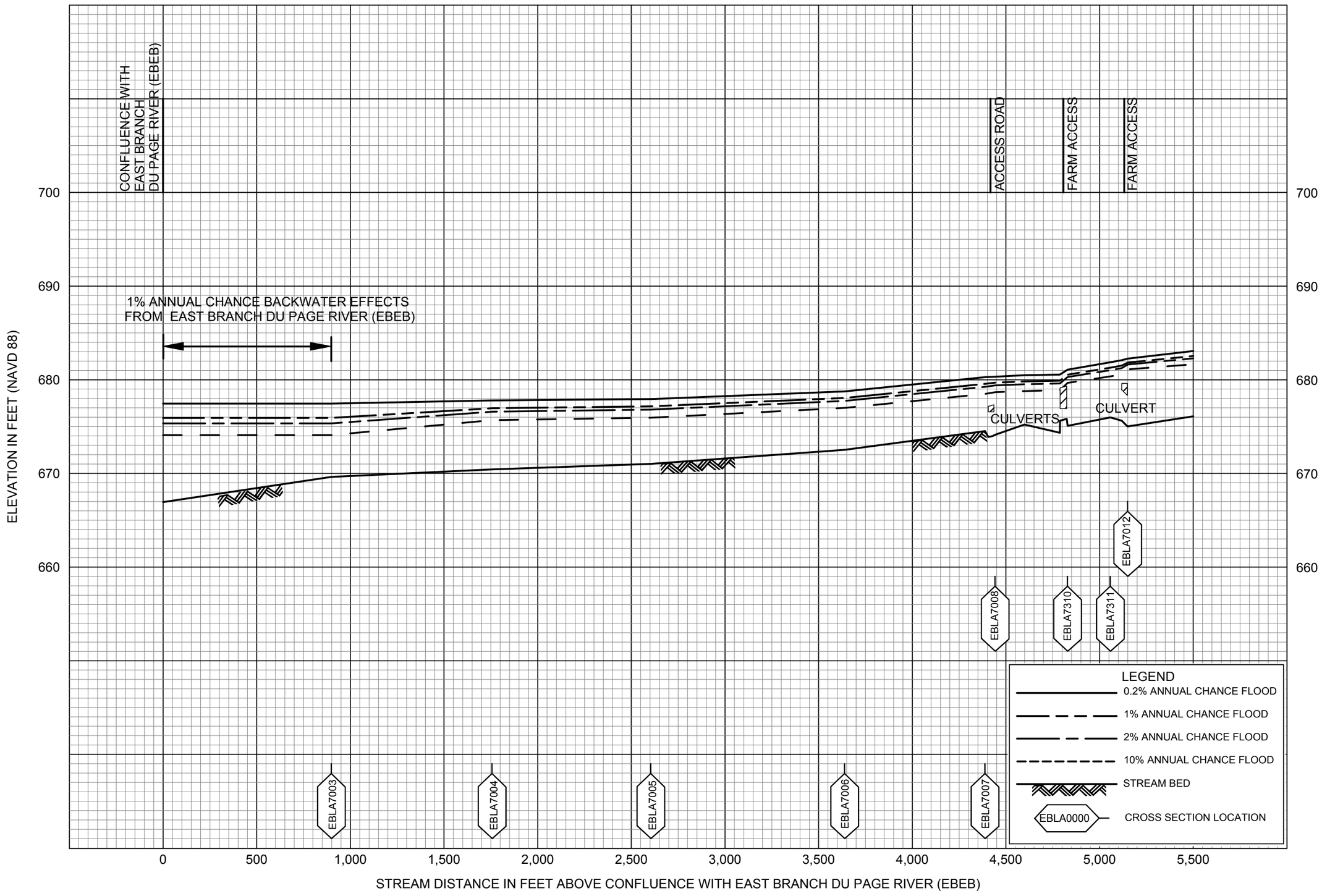

FLOOD PROFILES

LACEY CREEK (EBLA)

FEDERAL EMERGENCY MANAGEMENT AGENCY

DU PAGE COUNTY ,IL

AND INCORPORATED AREAS

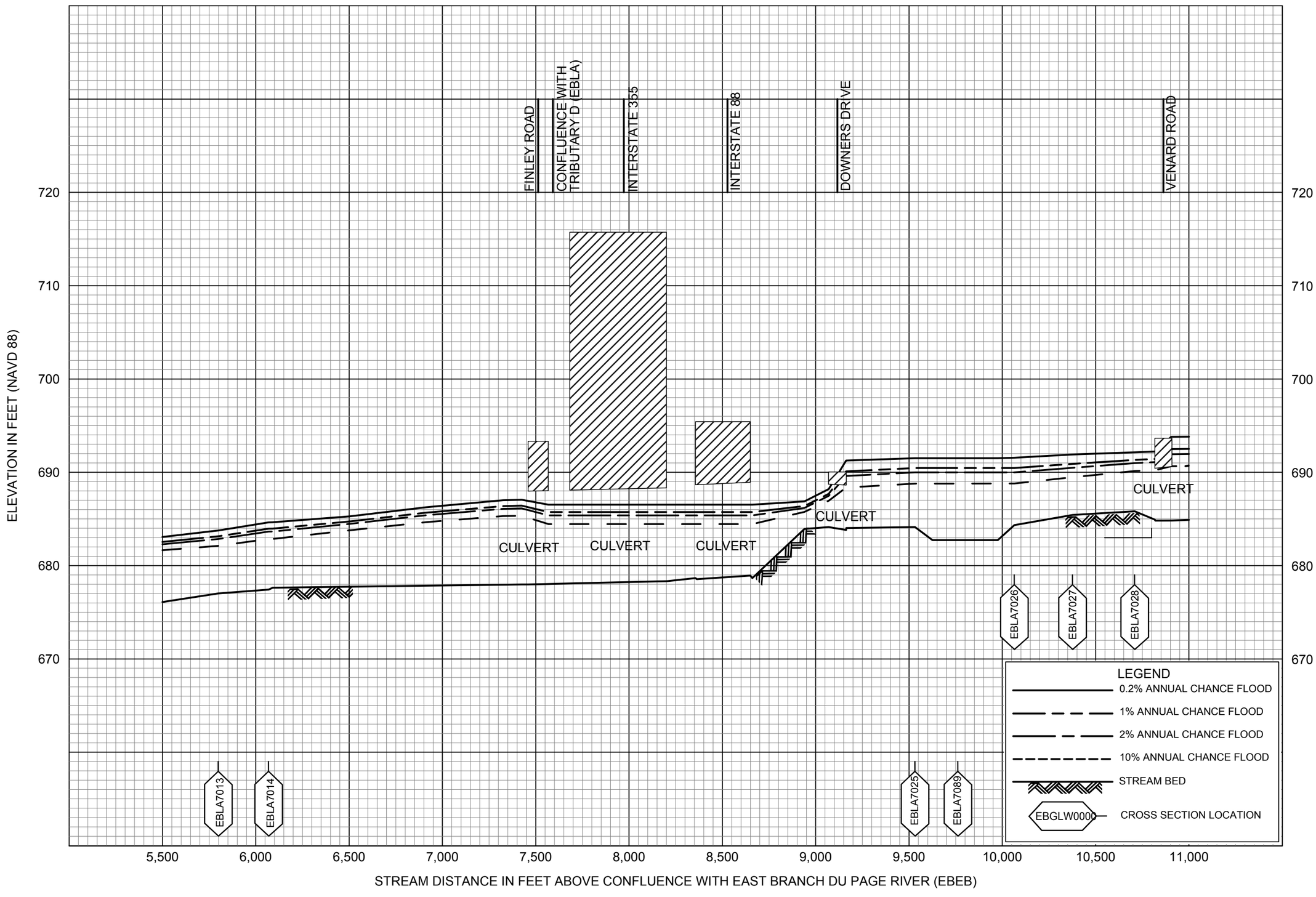

FLOOD PROFILES

LACEY CREEK (EBLA)

FEDERAL EMERGENCY MANAGEMENT AGENCY

DU PAGE COUNTY ,IL

AND INCORPORATED AREAS

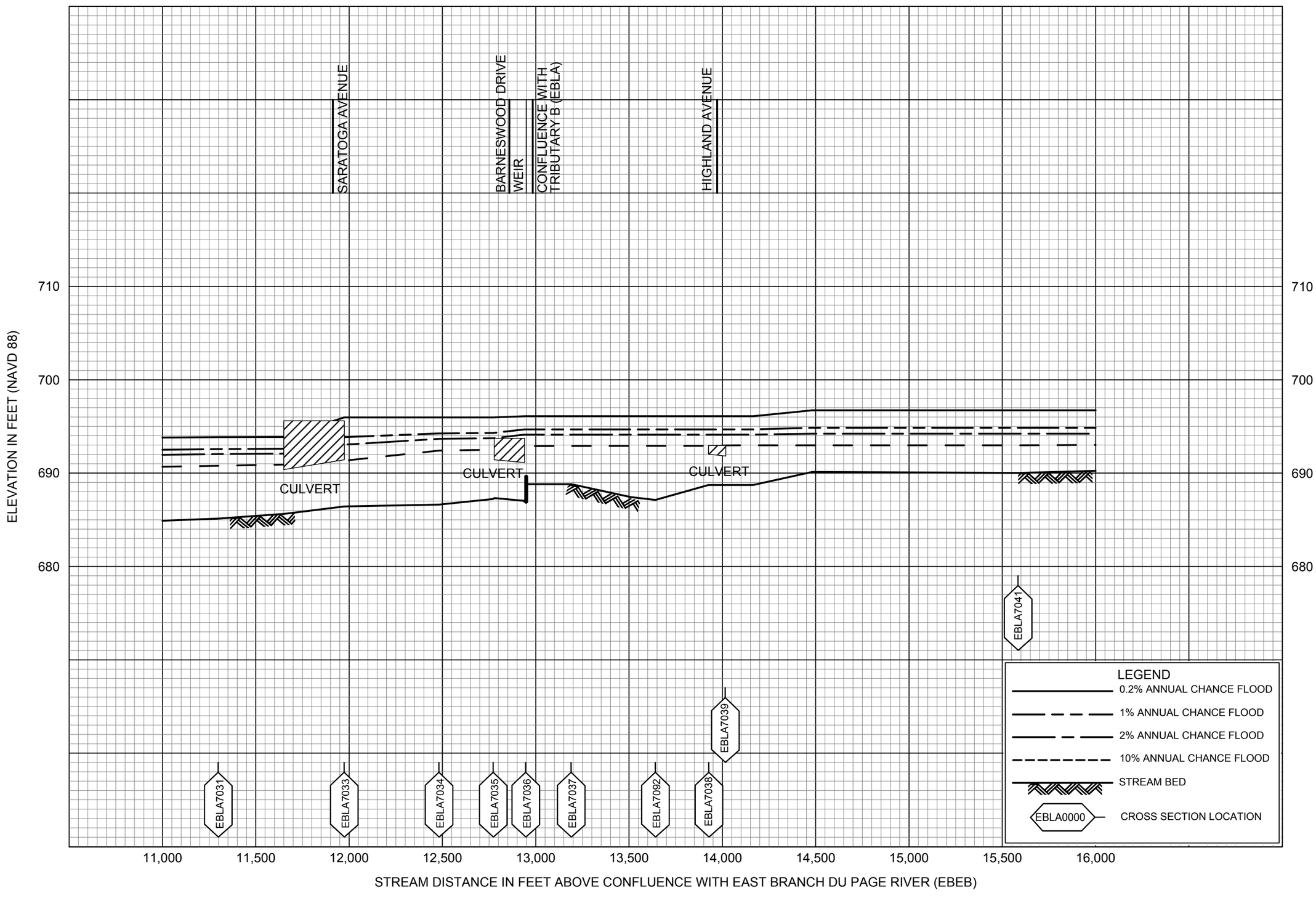

FLOOD PROFILES

LACEY CREEK (EBLA)

FEDERAL EMERGENCY MANAGEMENT AGENCY

DU PAGE COUNTY ,IL

AND INCORPORATED AREAS

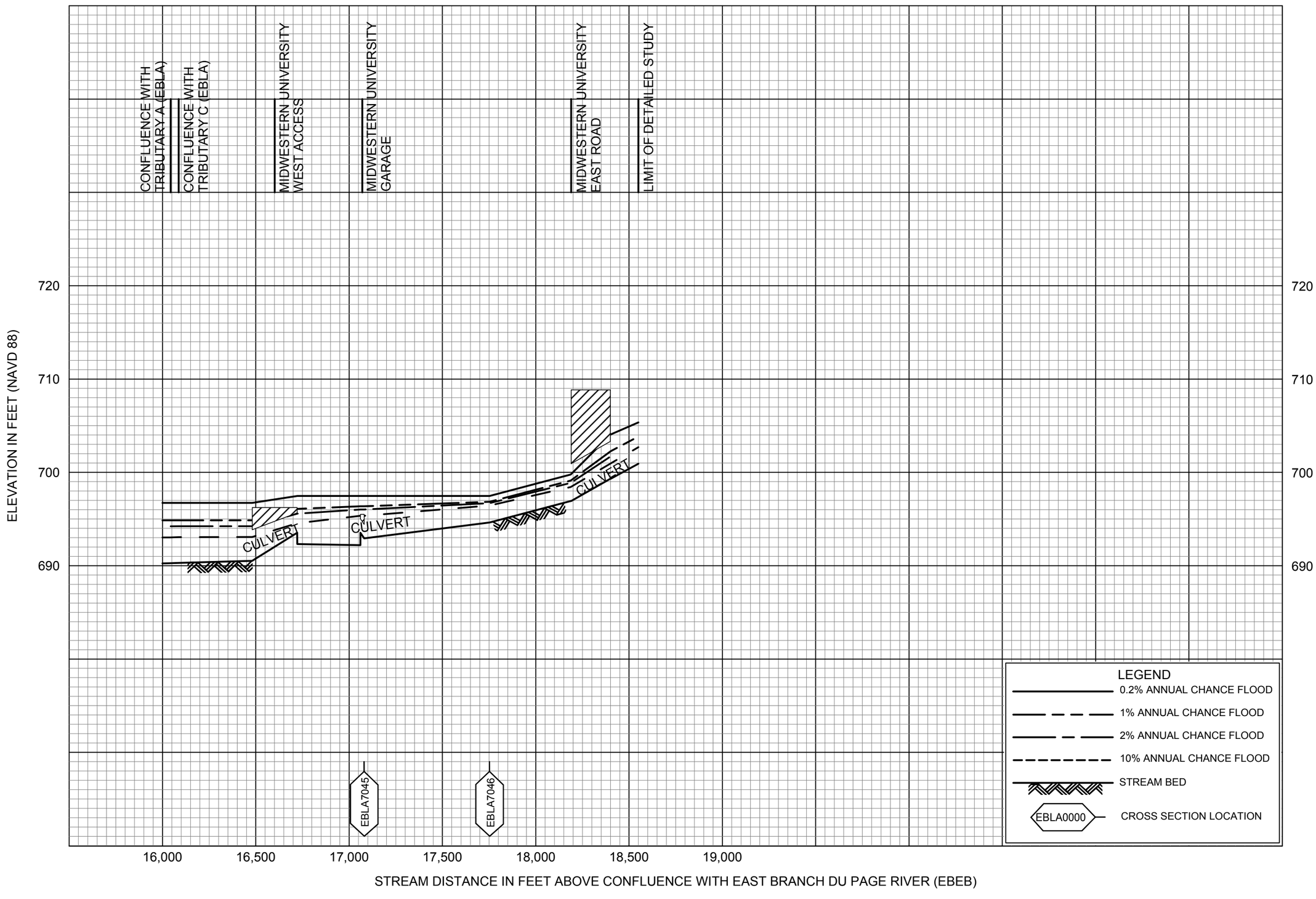

FLOOD PROFILES

LACEY CREEK (EBLA)

FEDERAL EMERGENCY MANAGEMENT AGENCY

DU PAGE COUNTY ,IL

AND INCORPORATED AREAS

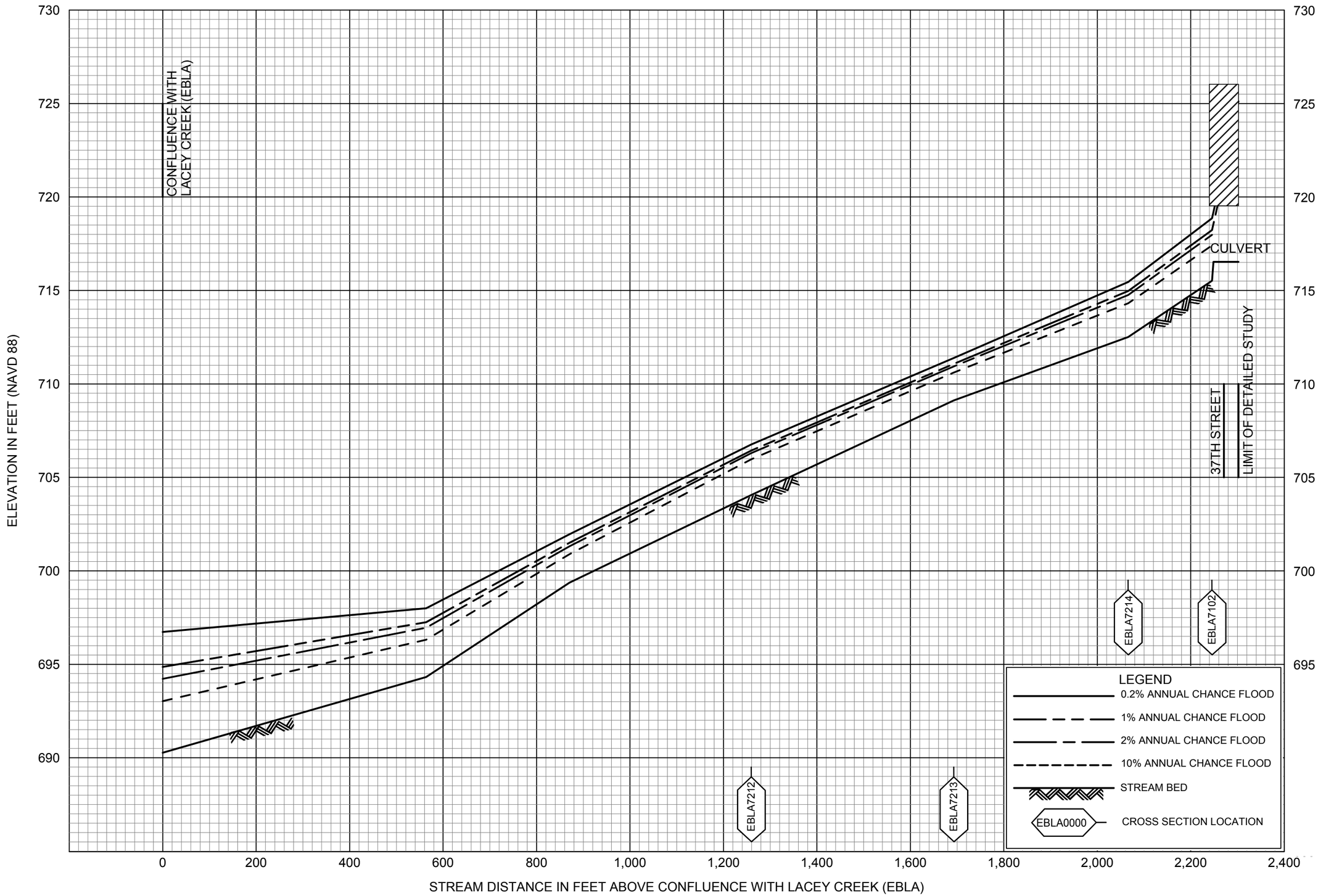

FLOOD PROFILES

TRIBUTARY A (EBLA)

FEDERAL EMERGENCY MANAGEMENT AGENCY

DU PAGE COUNTY ,IL

AND INCORPORATED AREAS

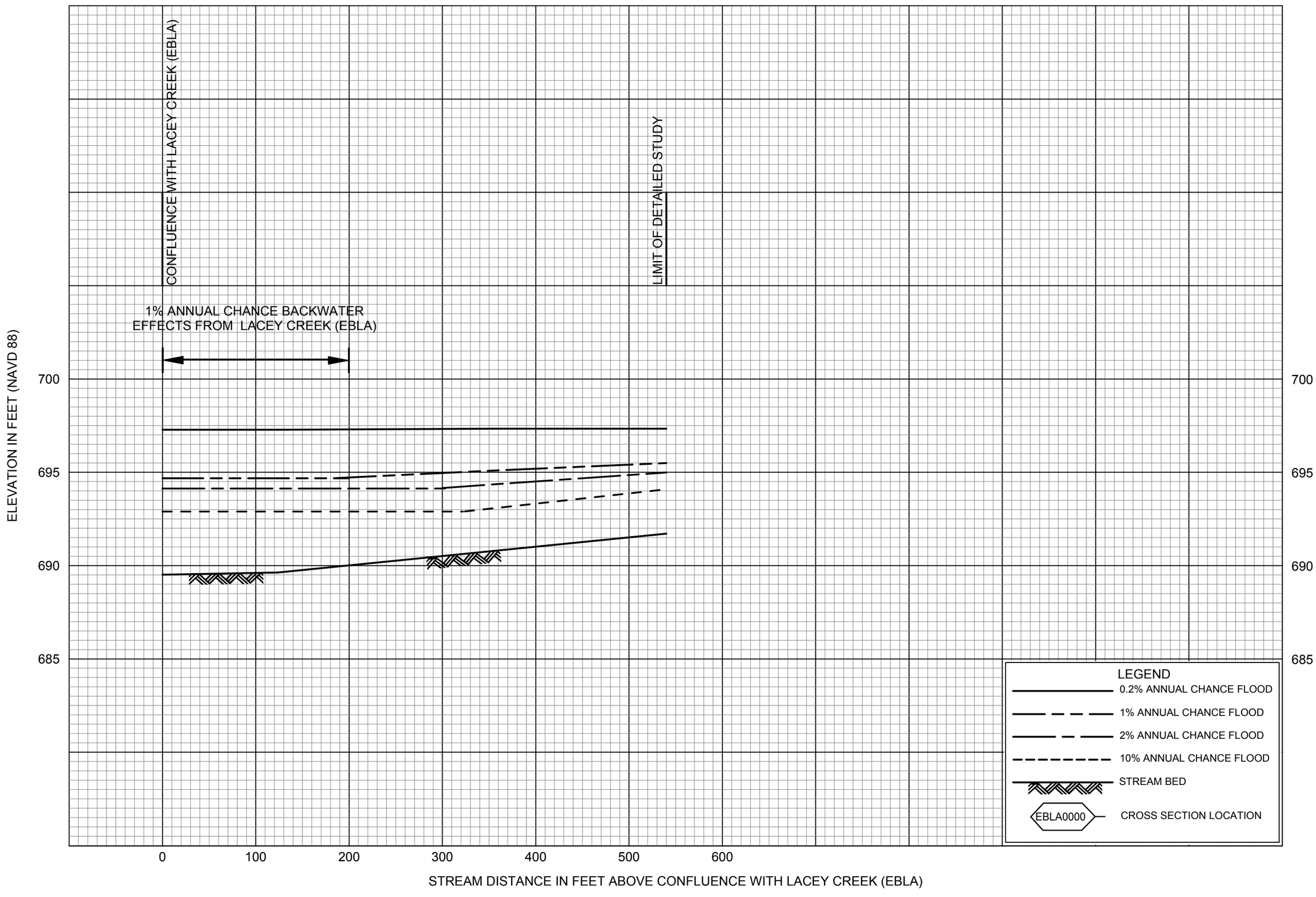

FLOOD PROFILES

TRIBUTARY B (EBLA)

FEDERAL EMERGENCY MANAGEMENT AGENCY

DU PAGE COUNTY ,IL

AND INCORPORATED AREAS

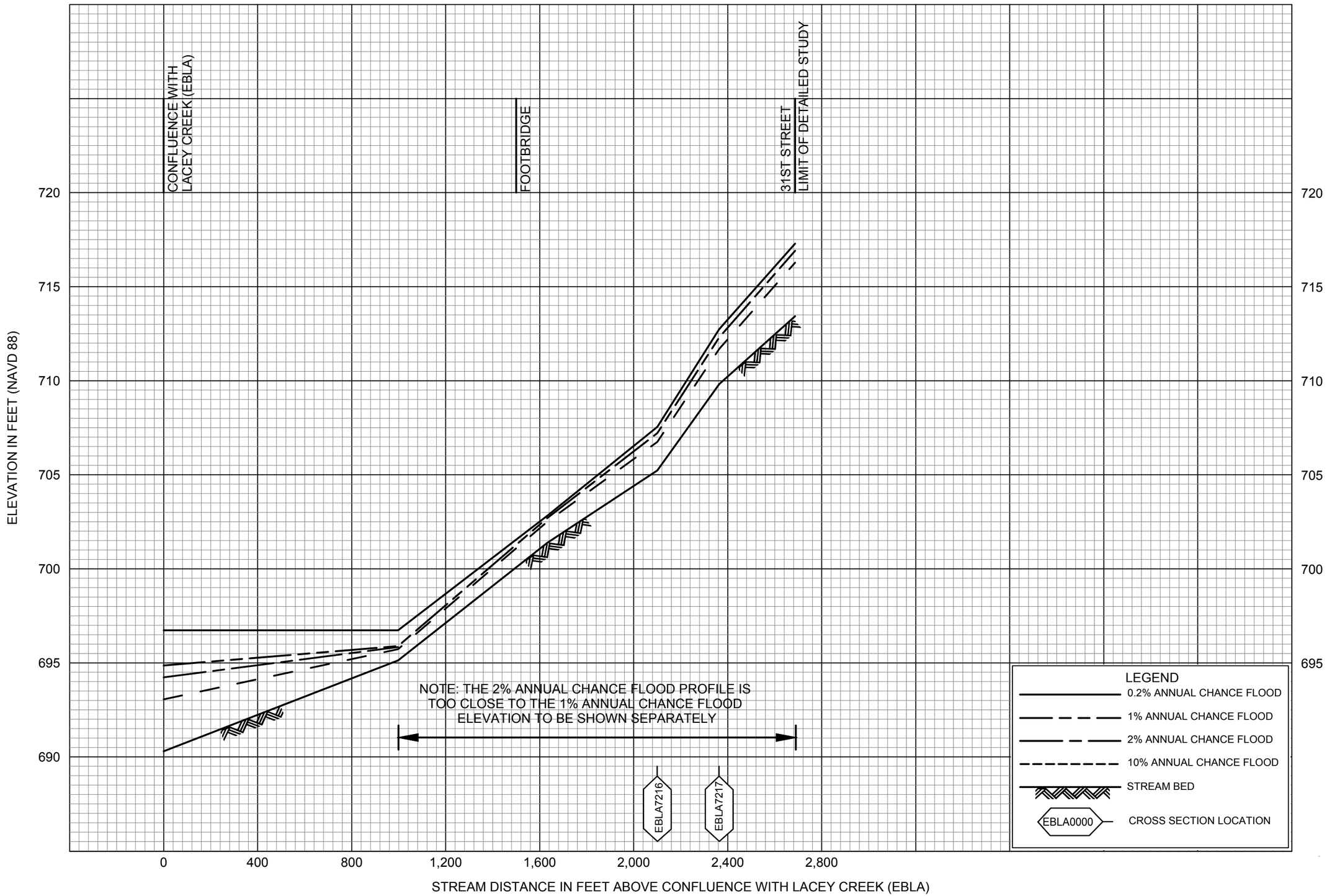

FLOOD PROFILES

TRIBUTARY C (EBLA)

FEDERAL EMERGENCY MANAGEMENT AGENCY

DU PAGE COUNTY ,IL

AND INCORPORATED AREAS

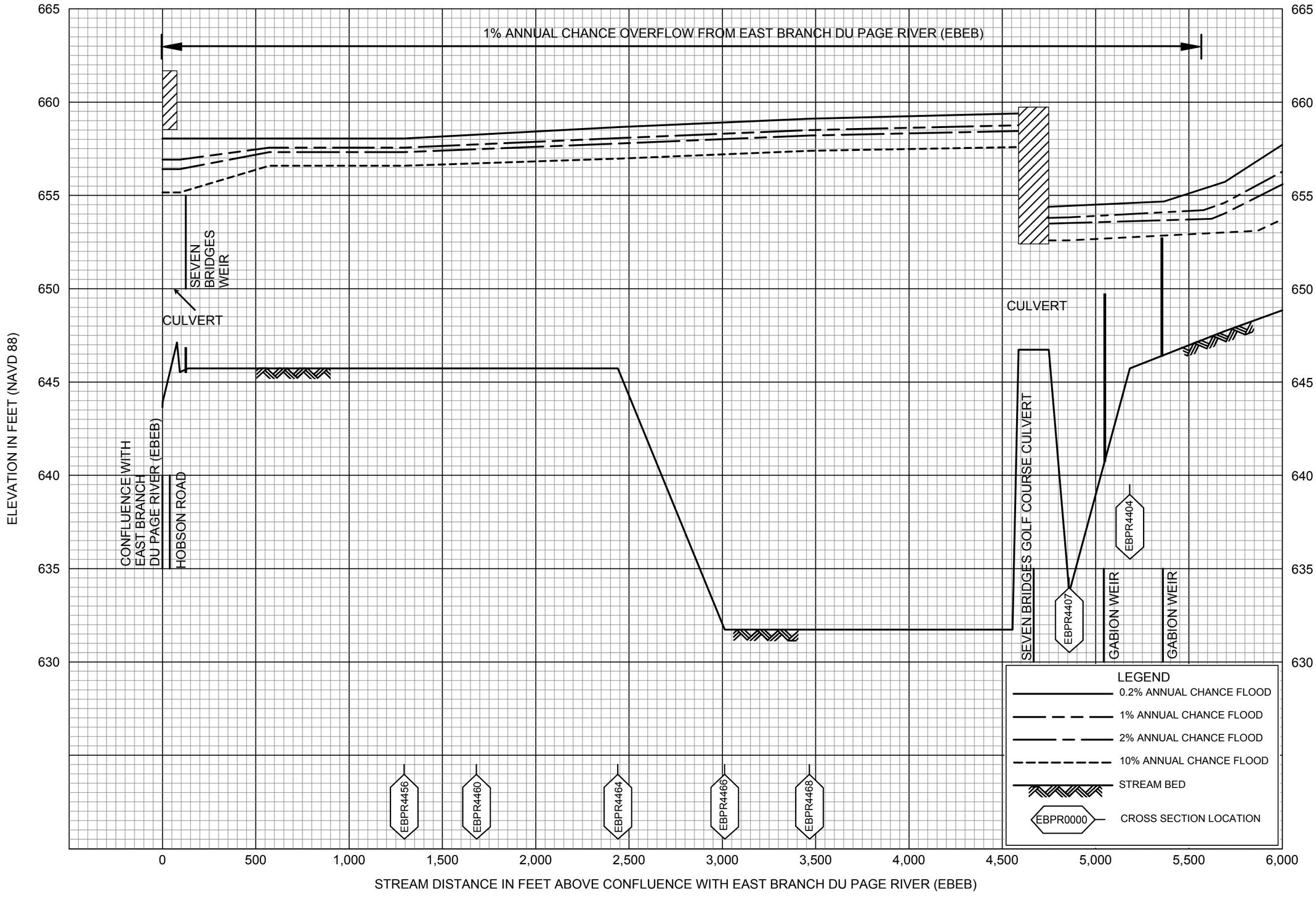

FLOOD PROFILES

PRENTISS CREEK (EBPR)

FEDERAL EMERGENCY MANAGEMENT AGENCY

DU PAGE COUNTY ,IL

AND INCORPORATED AREAS

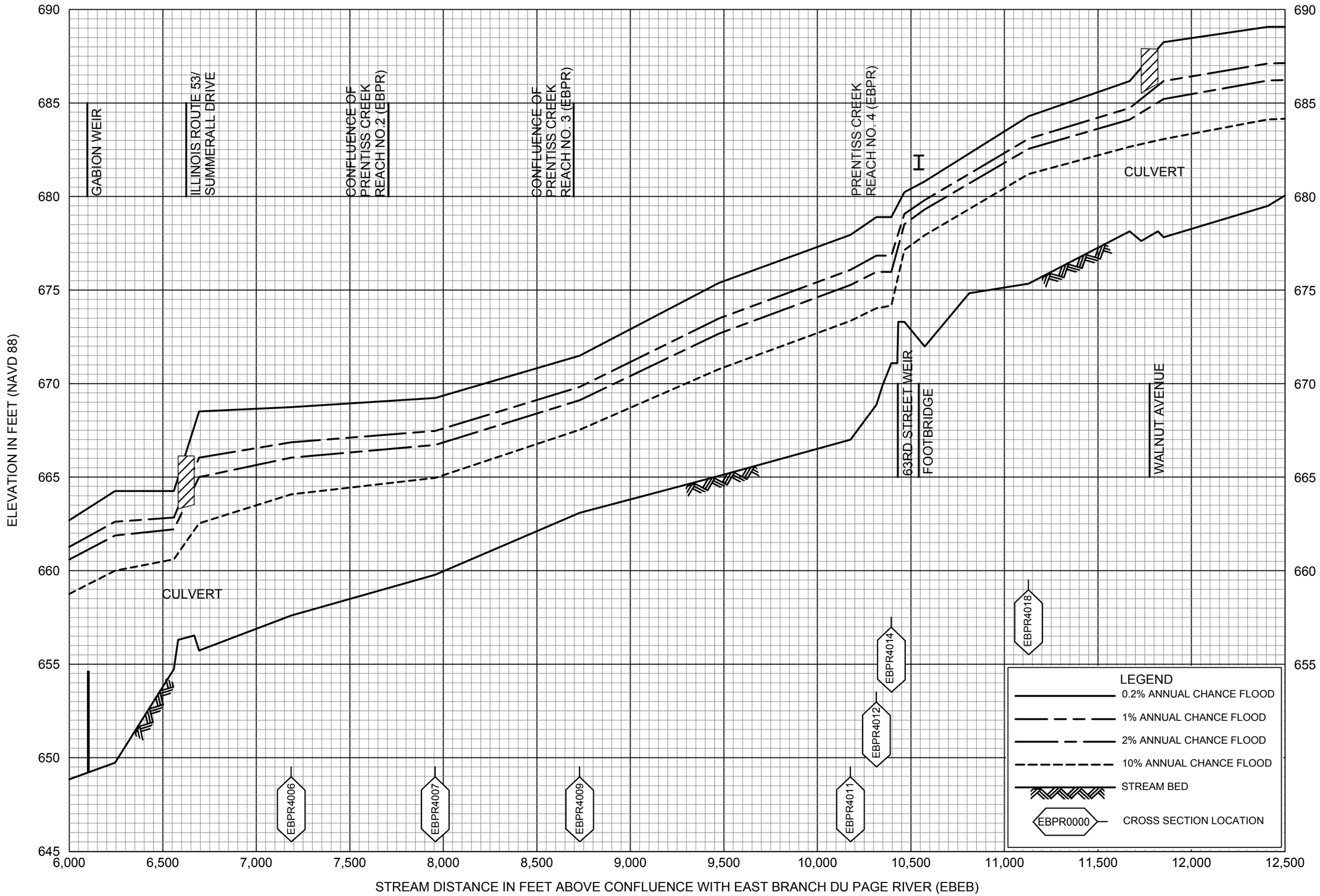

FLOOD PROFILES

PRENTISS CREEK (EBPR)

FEDERAL EMERGENCY MANAGEMENT AGENCY

DU PAGE COUNTY ,IL

AND INCORPORATED AREAS

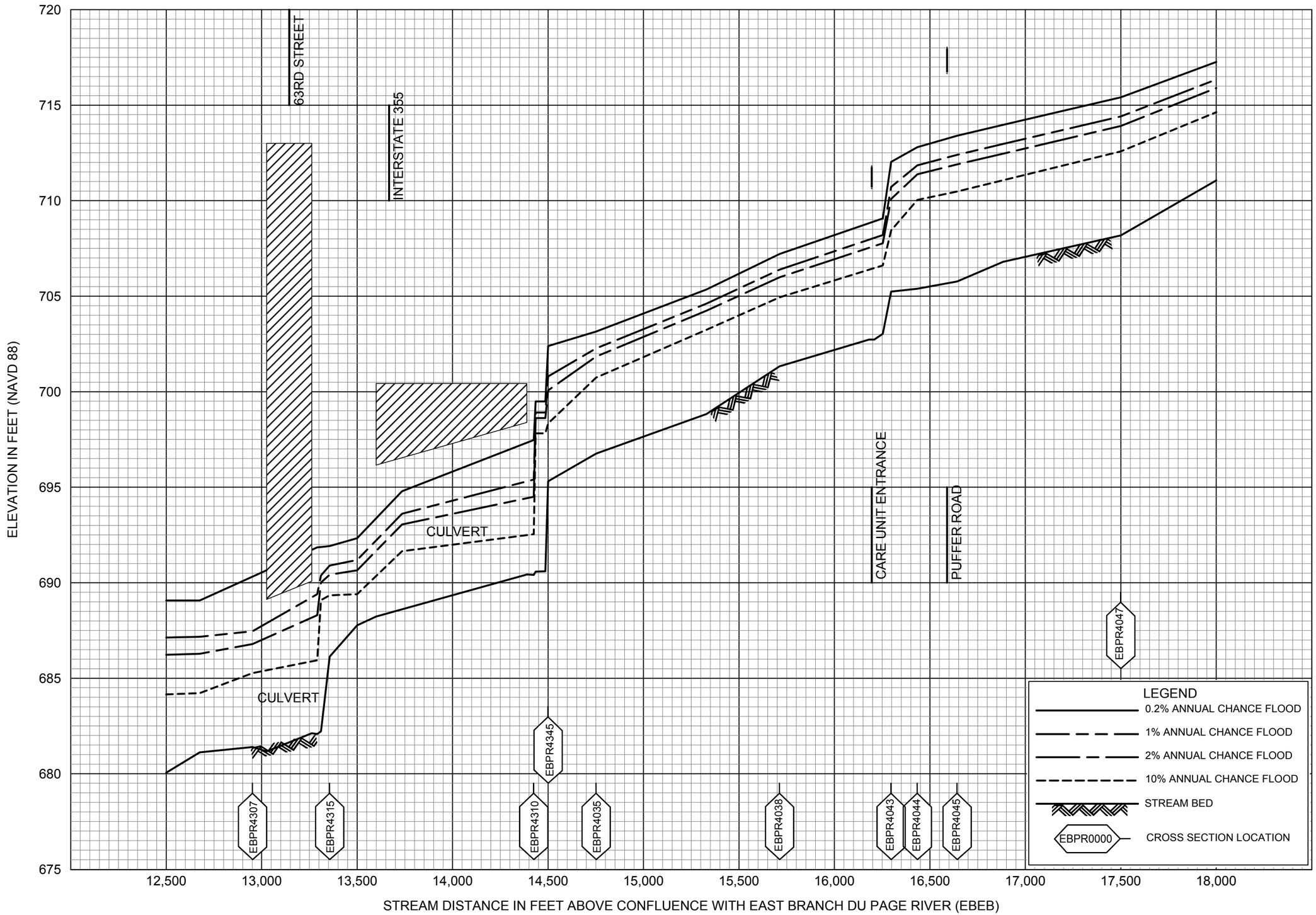

FLOOD PROFILES

PRENTISS CREEK (EBPR)

FEDERAL EMERGENCY MANAGEMENT AGENCY

DU PAGE COUNTY ,IL

AND INCORPORATED AREAS

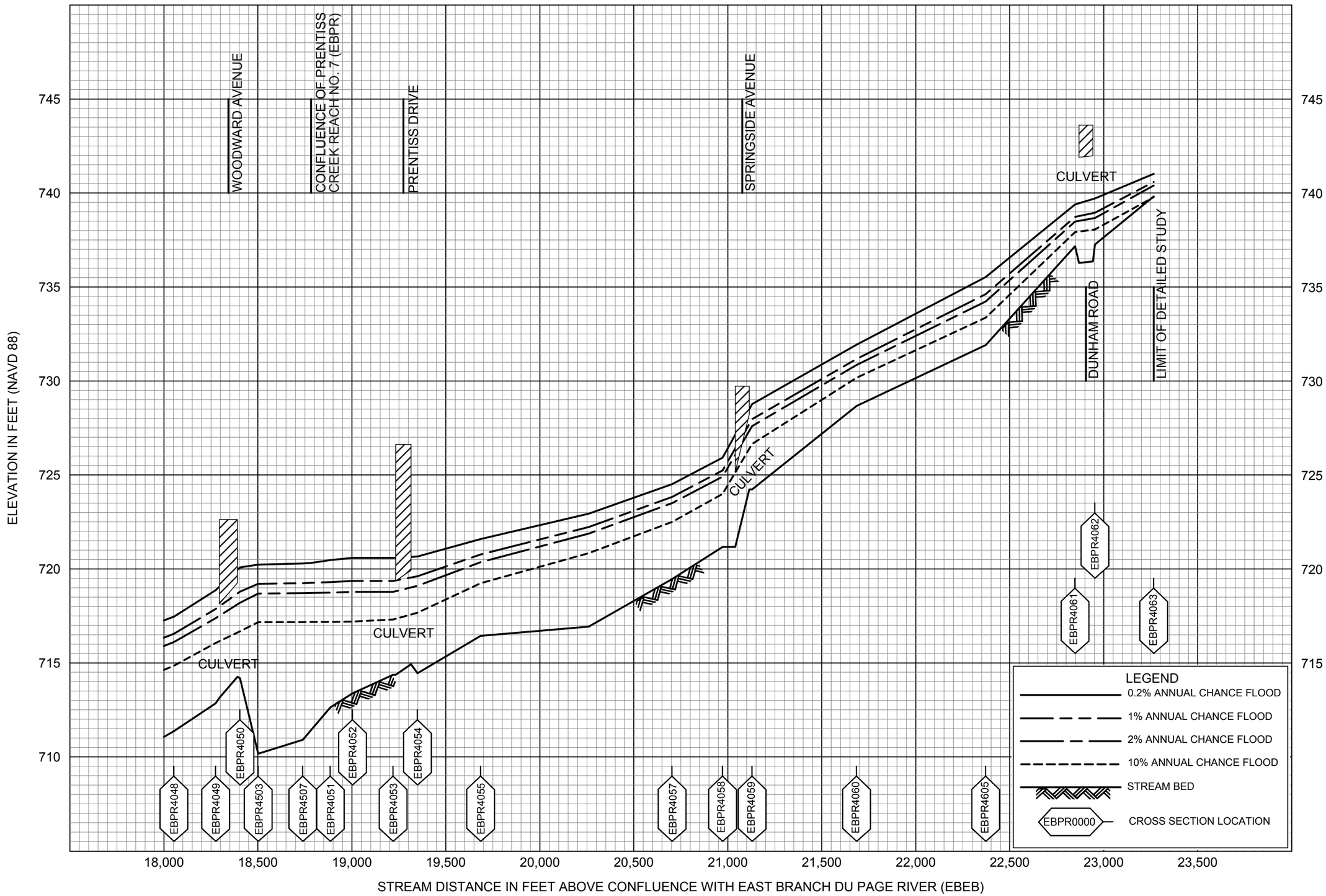

FLOOD PROFILES

PRENTISS CREEK (EBPR)

FEDERAL EMERGENCY MANAGEMENT AGENCY

DU PAGE COUNTY ,IL

AND INCORPORATED AREAS

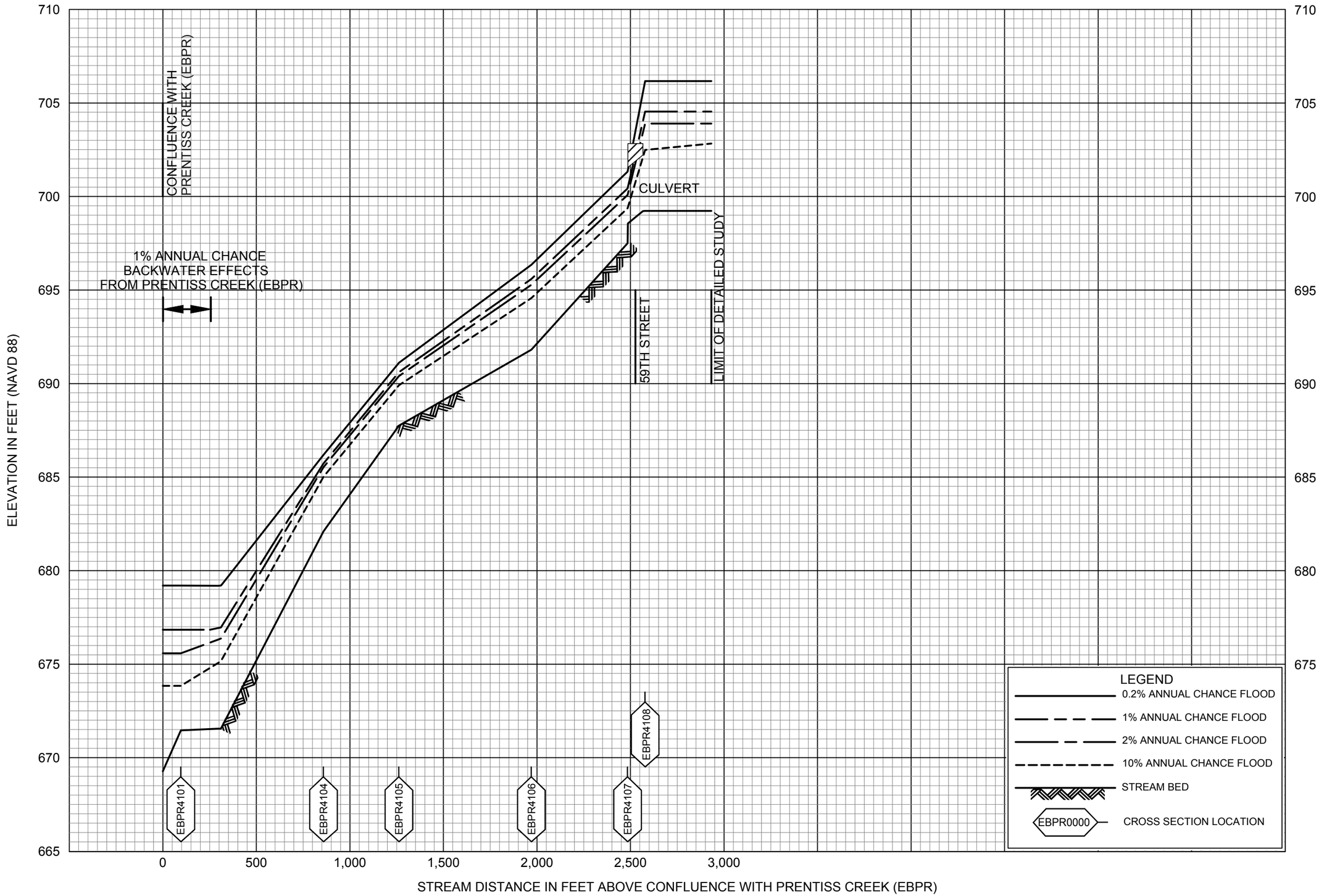

FLOOD PROFILES

PRENTISS CREEK REACH NO. 4 (EBPR)

FEDERAL EMERGENCY MANAGEMENT AGENCY

DU PAGE COUNTY ,IL

AND INCORPORATED AREAS

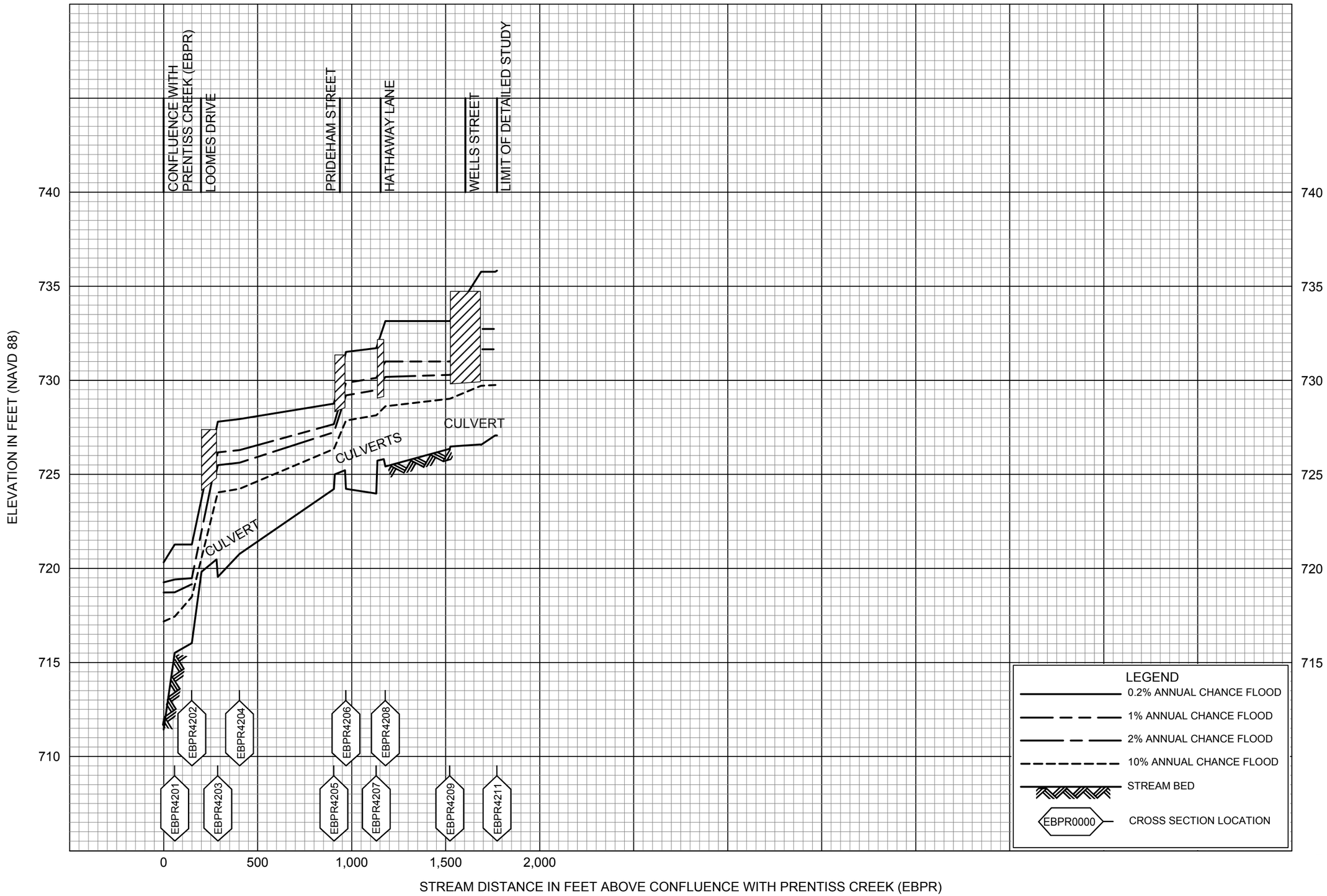

FLOOD PROFILES

PRENTISS CREEK REACH NO. 7 (EBPR)

FEDERAL EMERGENCY MANAGEMENT AGENCY

DU PAGE COUNTY ,IL

AND INCORPORATED AREAS

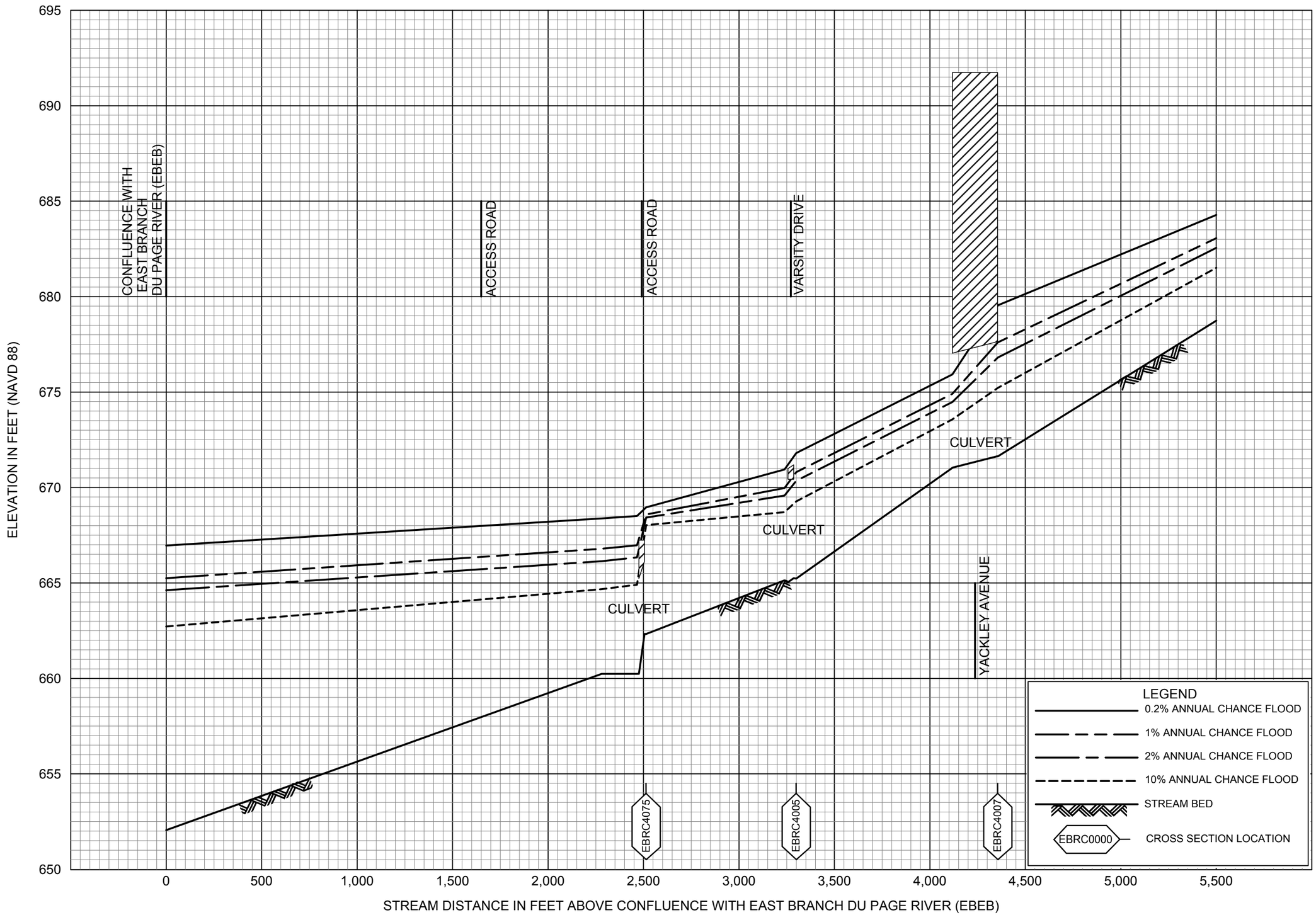

FLOOD PROFILES

ROTT CREEK (EBRC)

FEDERAL EMERGENCY MANAGEMENT AGENCY

DU PAGE COUNTY ,IL

AND INCORPORATED AREAS

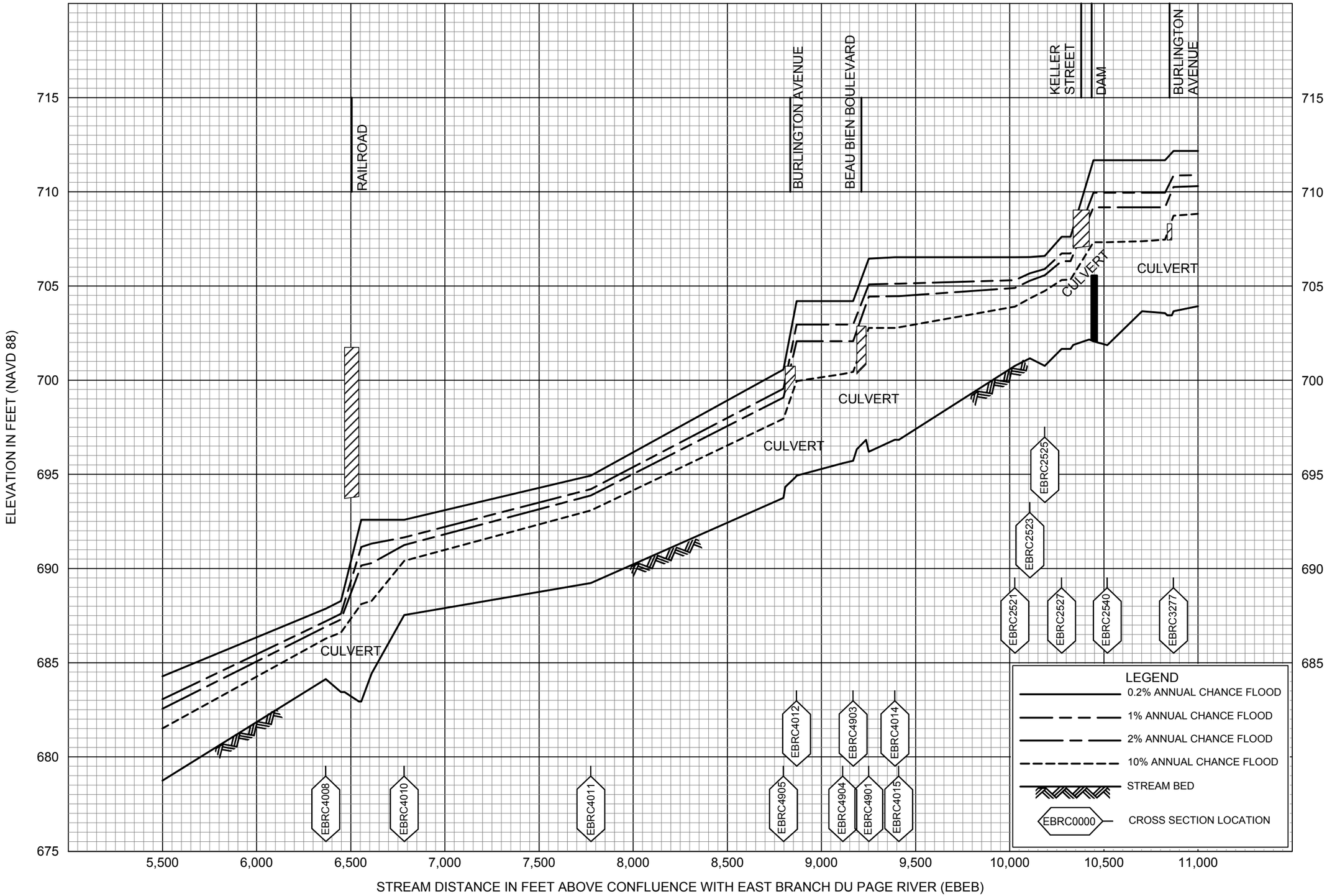

FLOOD PROFILES

ROTT CREEK (EBRC)

FEDERAL EMERGENCY MANAGEMENT AGENCY

DU PAGE COUNTY ,IL

AND INCORPORATED AREAS

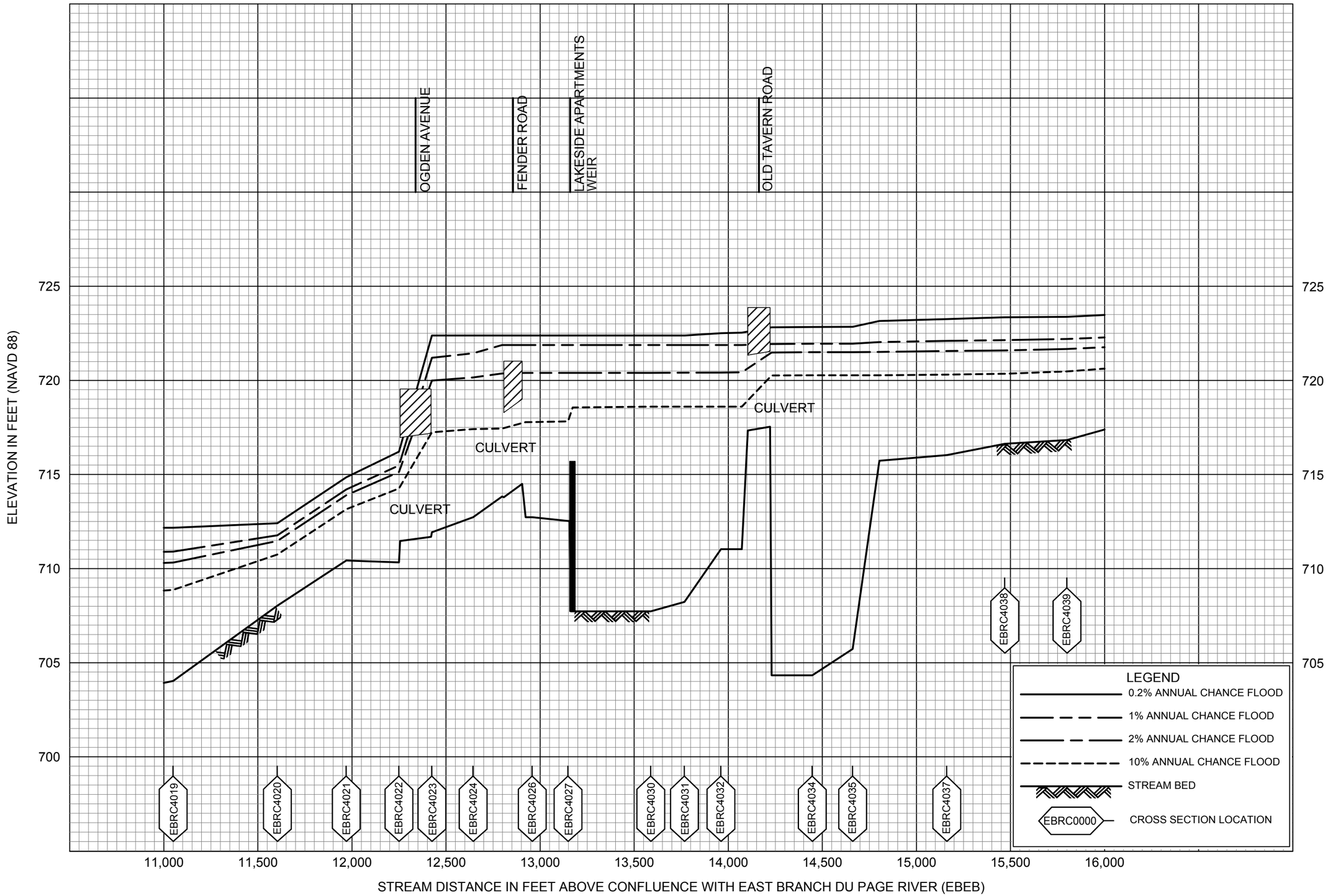

FLOOD PROFILES

ROTT CREEK (EBRC)

FEDERAL EMERGENCY MANAGEMENT AGENCY

DU PAGE COUNTY ,IL

AND INCORPORATED AREAS

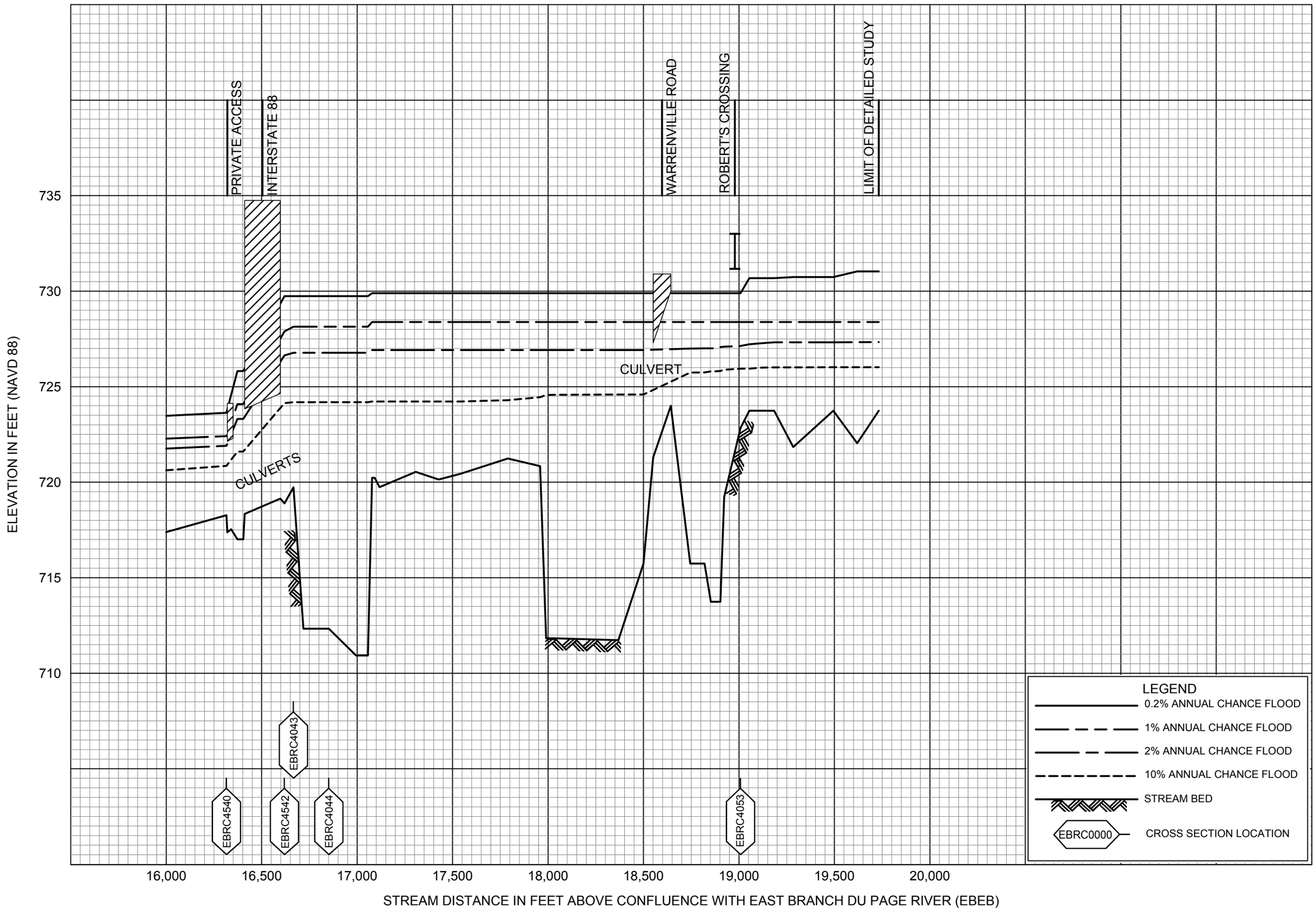

FLOOD PROFILES

ROTT CREEK (EBRC)

FEDERAL EMERGENCY MANAGEMENT AGENCY

DU PAGE COUNTY ,IL

AND INCORPORATED AREAS

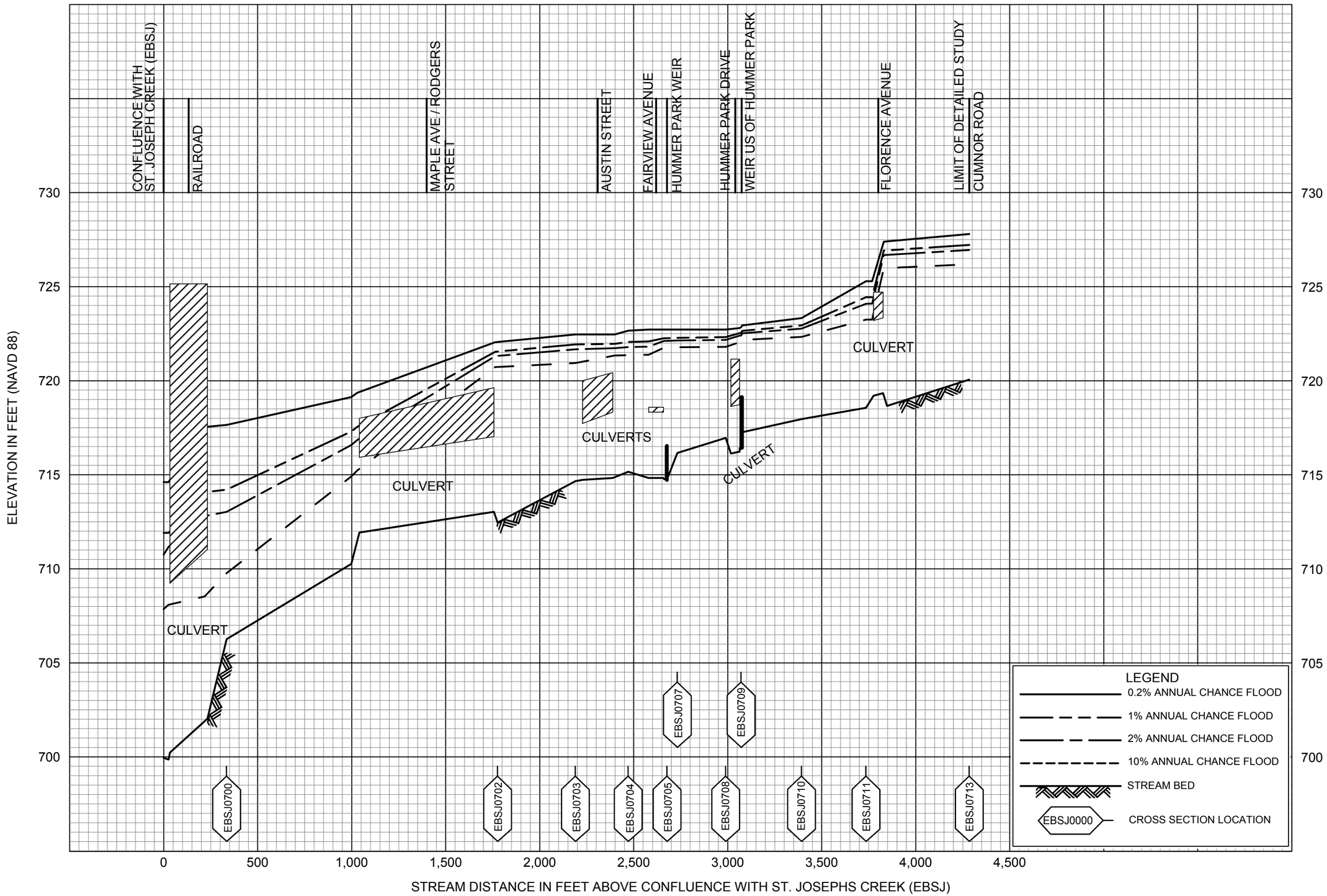

FLOOD PROFILES

NORTHEAST TRIBUTARY (EBSJ)

FEDERAL EMERGENCY MANAGEMENT AGENCY

DU PAGE COUNTY ,IL

AND INCORPORATED AREAS

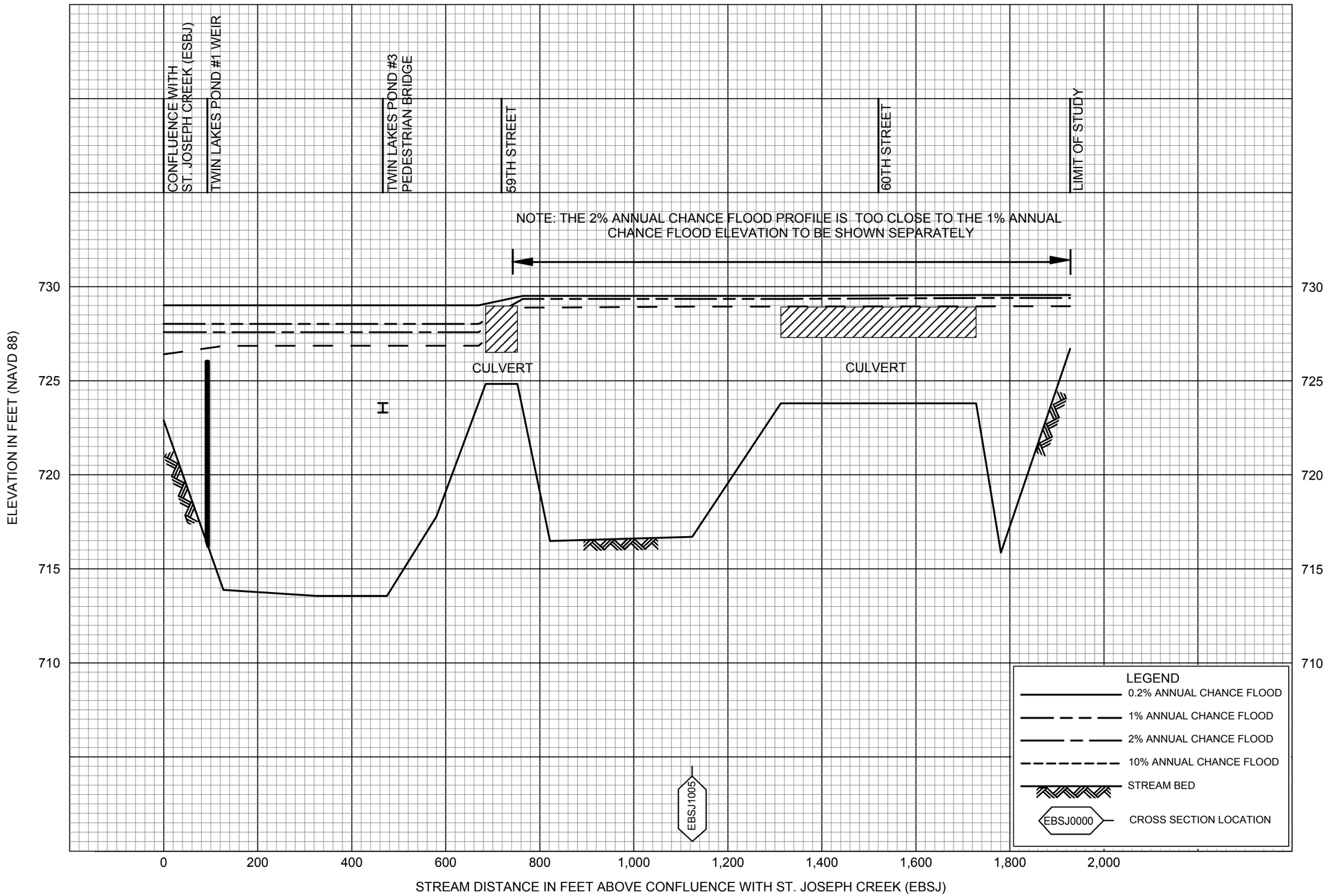

FLOOD PROFILES

SOUTHEAST TRIBUTARY (EBSJ)

FEDERAL EMERGENCY MANAGEMENT AGENCY

DU PAGE COUNTY ,IL

AND INCORPORATED AREAS

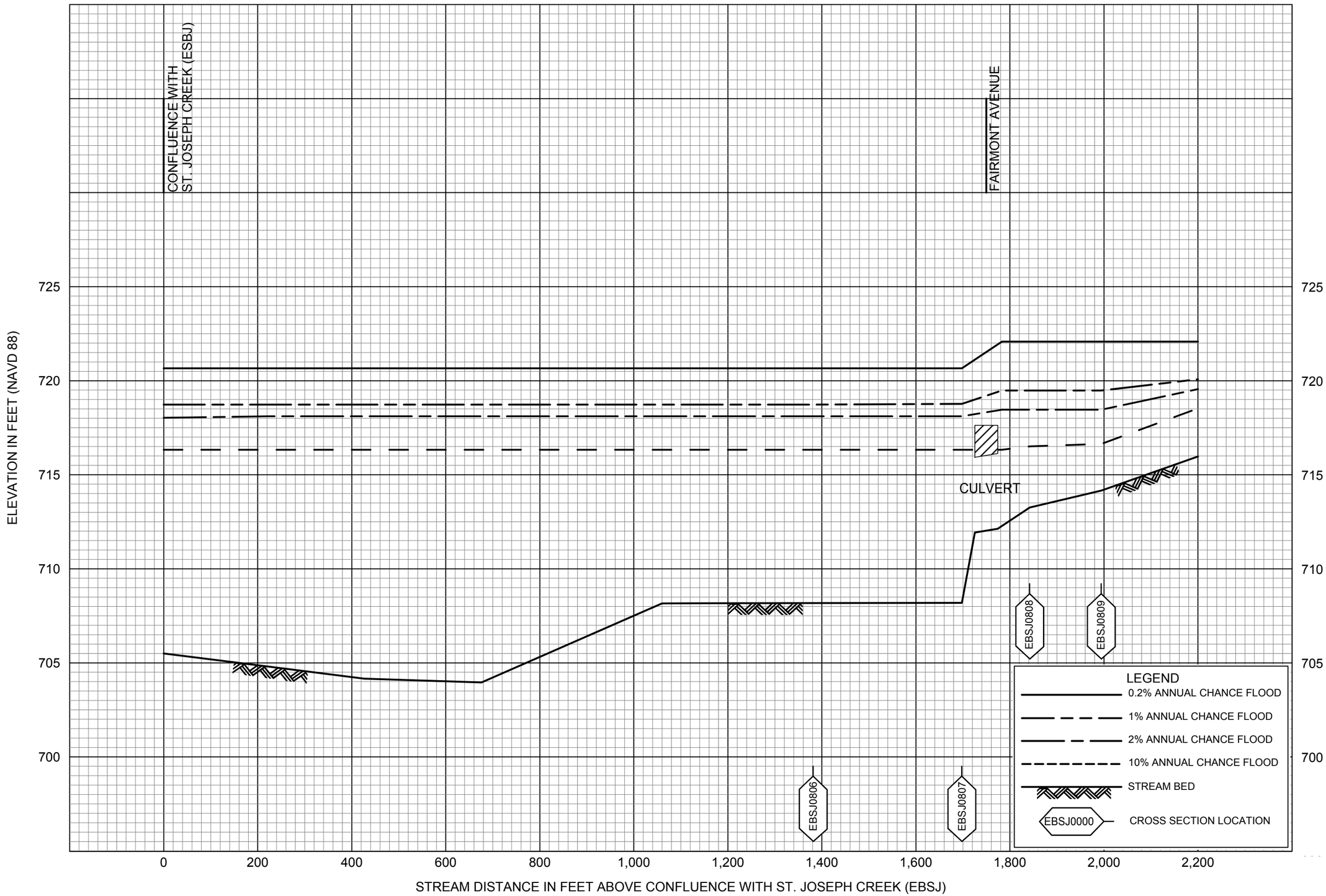

FLOOD PROFILES

SOUTHWEST TRIBUTARY (EBSJ)

FEDERAL EMERGENCY MANAGEMENT AGENCY

DU PAGE COUNTY ,IL

AND INCORPORATED AREAS

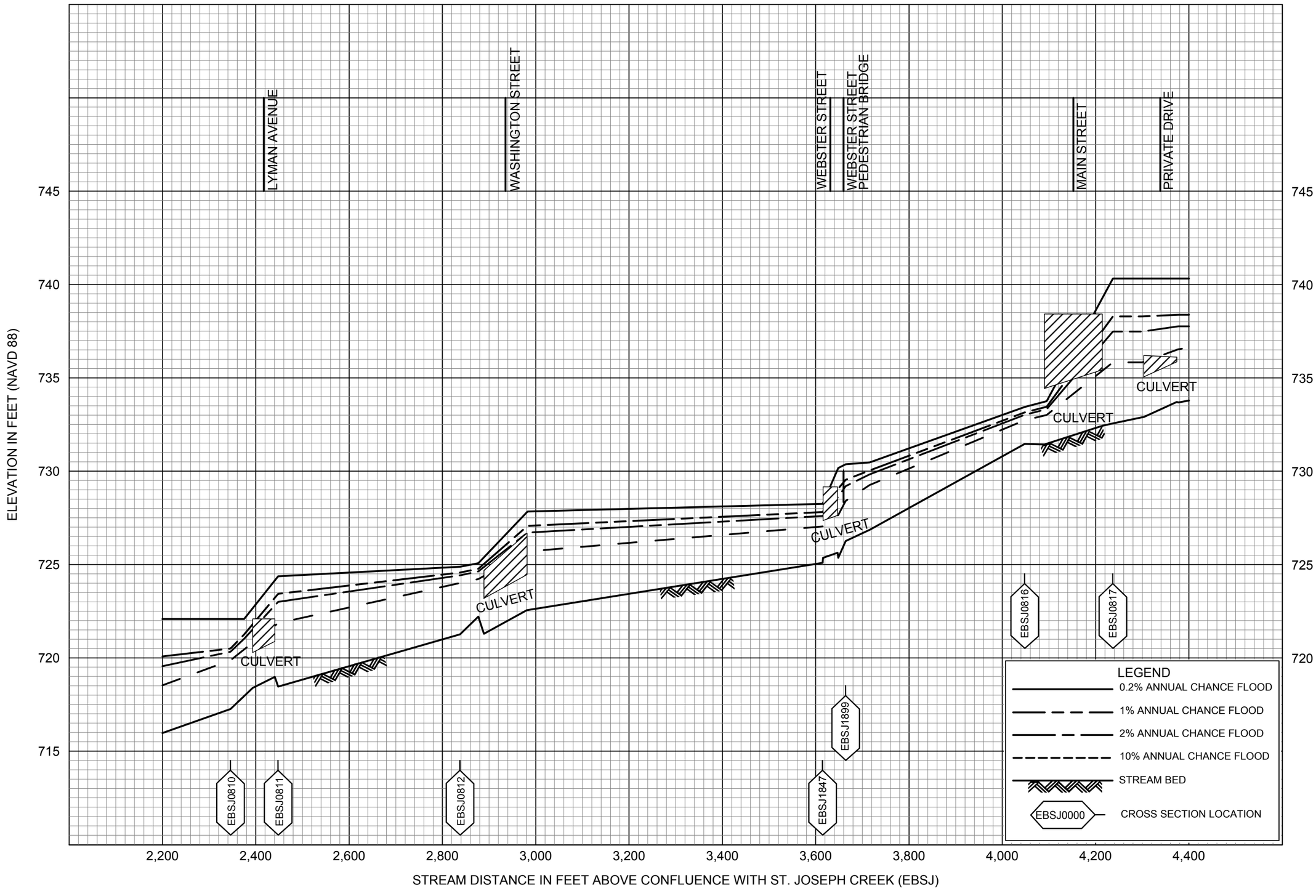

FLOOD PROFILES

SOUTHWEST TRIBUTARY (EBSJ)

FEDERAL EMERGENCY MANAGEMENT AGENCY

DU PAGE COUNTY ,IL

AND INCORPORATED AREAS

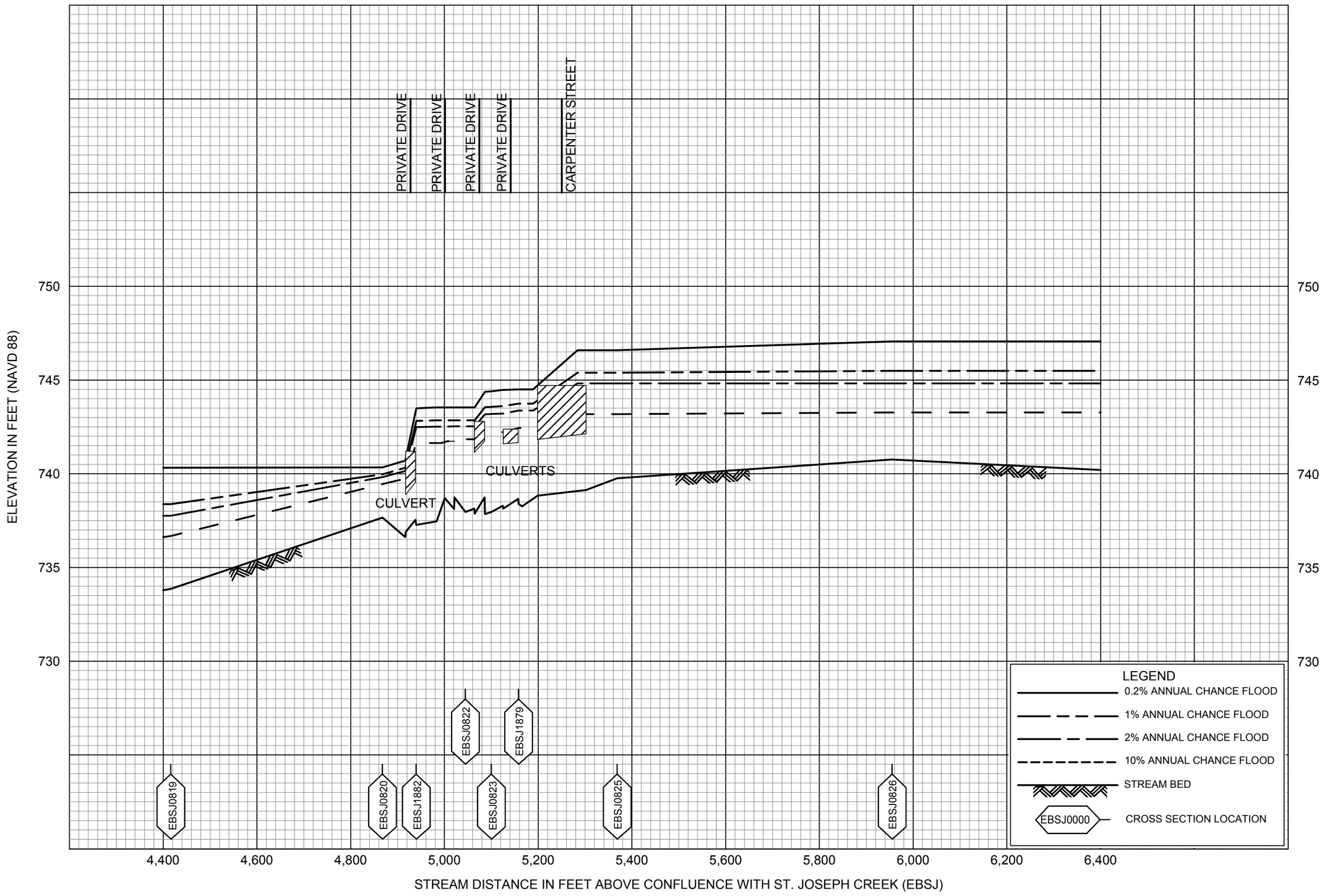

FLOOD PROFILES

SOUTHWEST TRIBUTARY (EBSJ)

FEDERAL EMERGENCY MANAGEMENT AGENCY

DU PAGE COUNTY ,IL

AND INCORPORATED AREAS

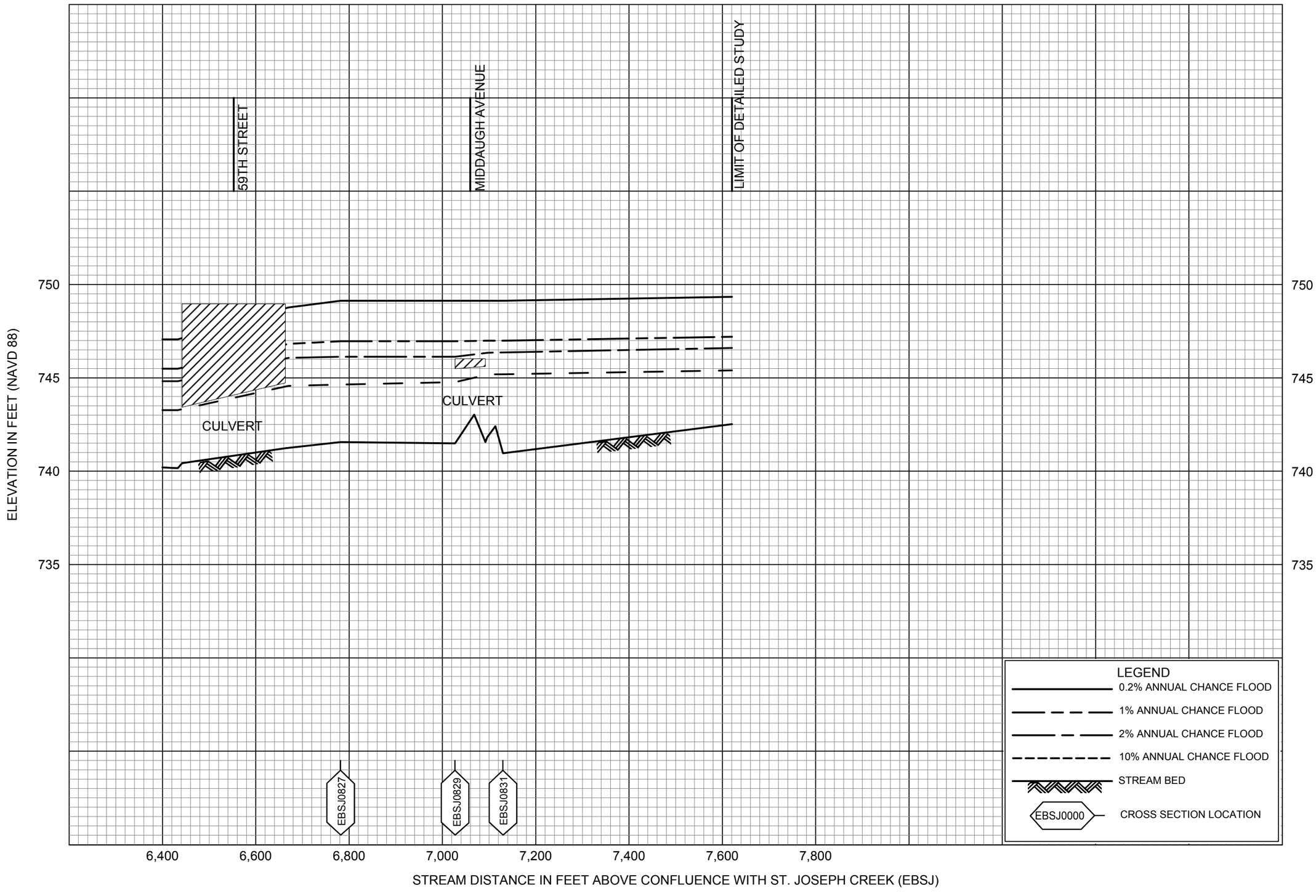

FLOOD PROFILES

SOUTHWEST TRIBUTARY (EBSJ)

FEDERAL EMERGENCY MANAGEMENT AGENCY

DU PAGE COUNTY ,IL

AND INCORPORATED AREAS

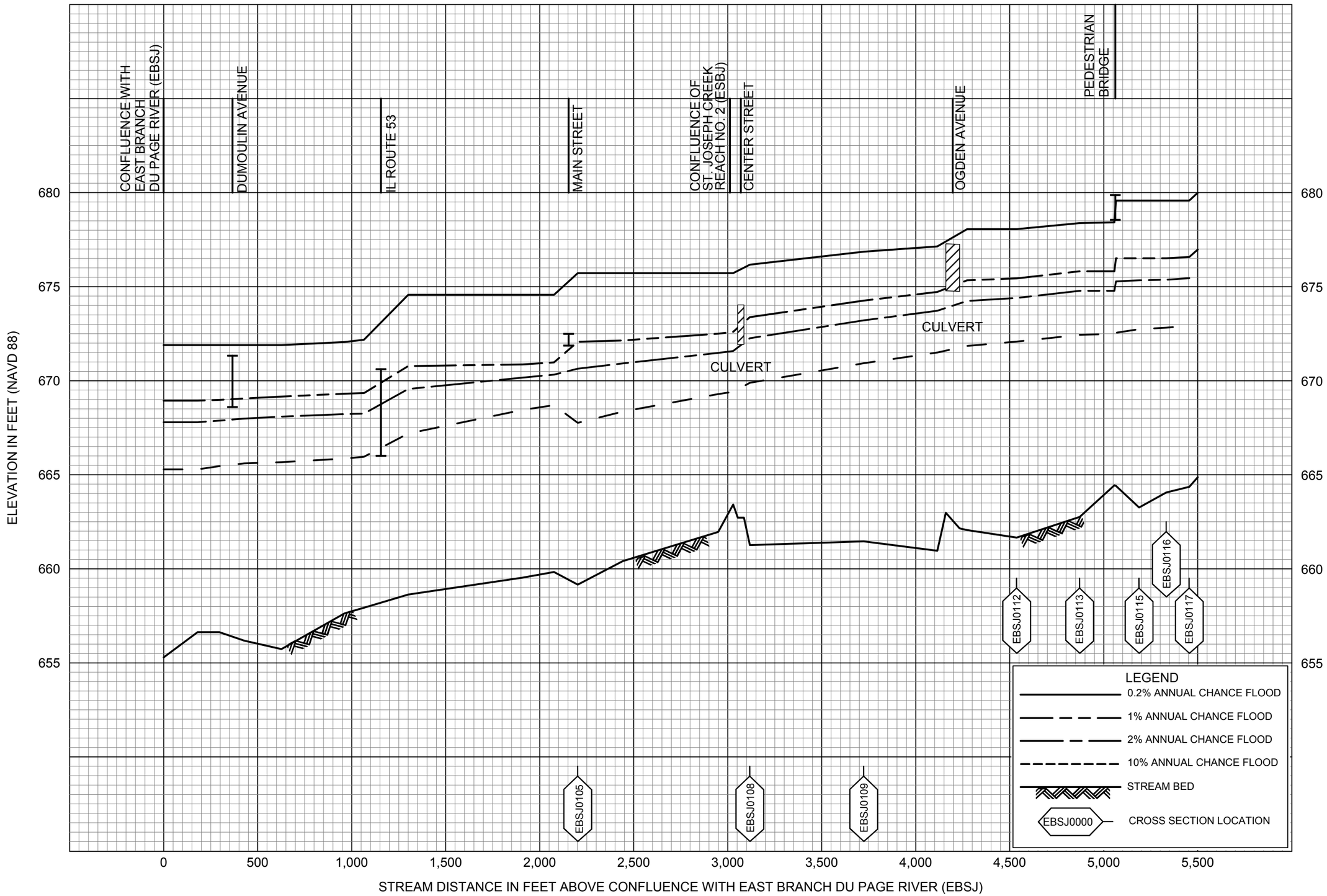

FLOOD PROFILES

ST. JOSEPH CREEK (EBSJ)

FEDERAL EMERGENCY MANAGEMENT AGENCY

DU PAGE COUNTY ,IL

AND INCORPORATED AREAS

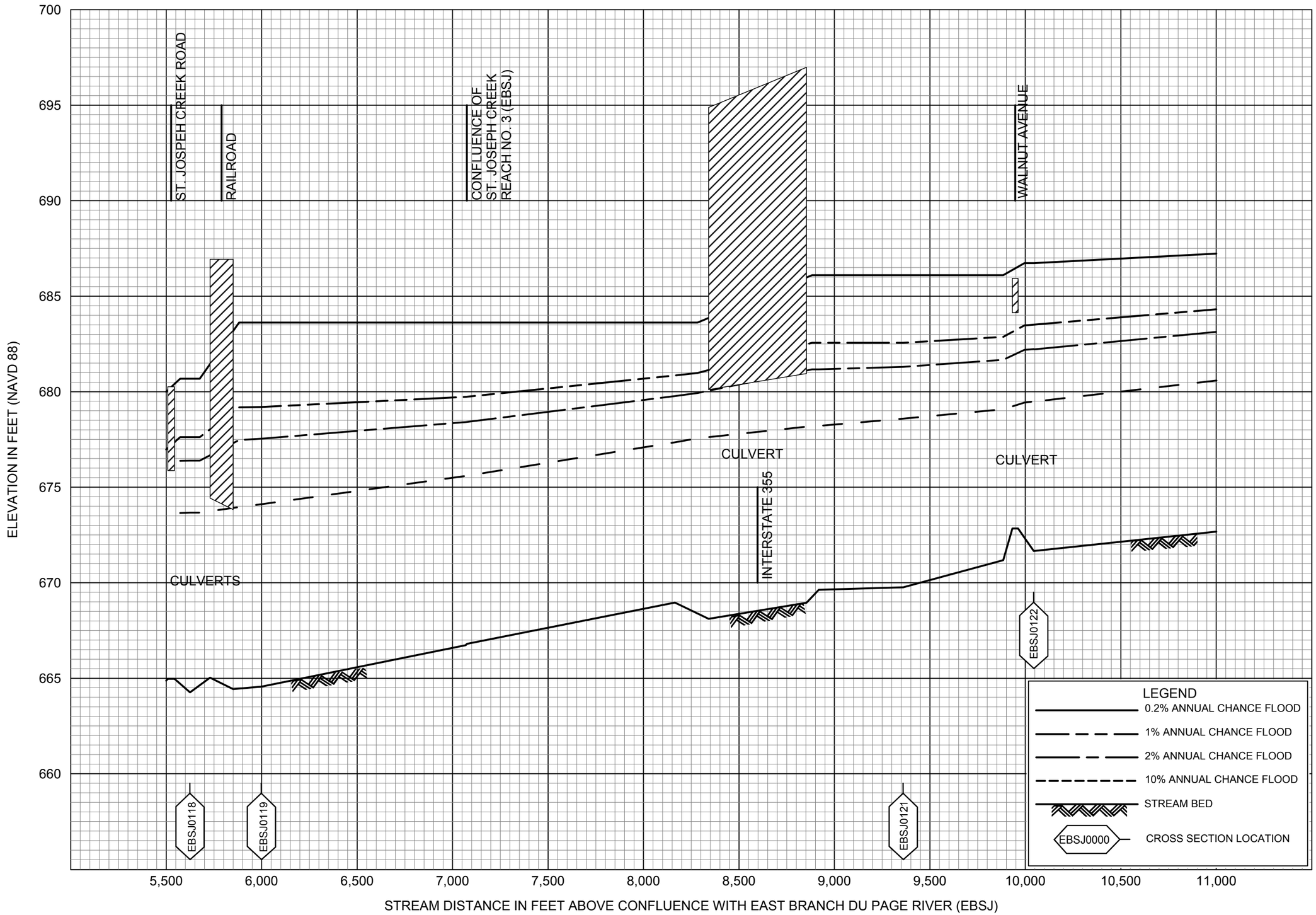

FLOOD PROFILES

ST. JOSEPH CREEK (EBSJ)

FEDERAL EMERGENCY MANAGEMENT AGENCY

DU PAGE COUNTY ,IL

AND INCORPORATED AREAS

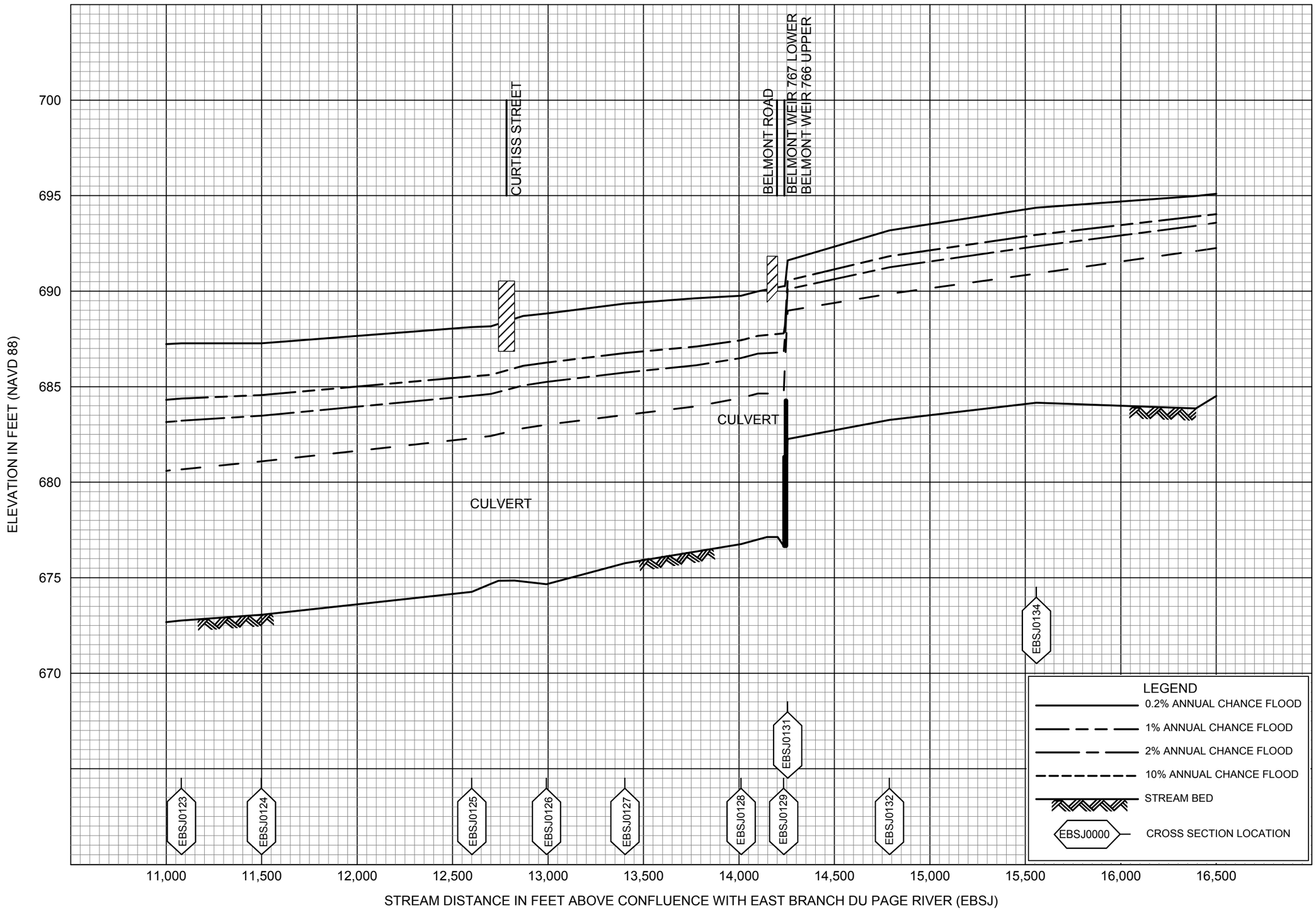

FLOOD PROFILES

ST. JOSEPH CREEK (EBSJ)

FEDERAL EMERGENCY MANAGEMENT AGENCY

DU PAGE COUNTY ,IL

AND INCORPORATED AREAS

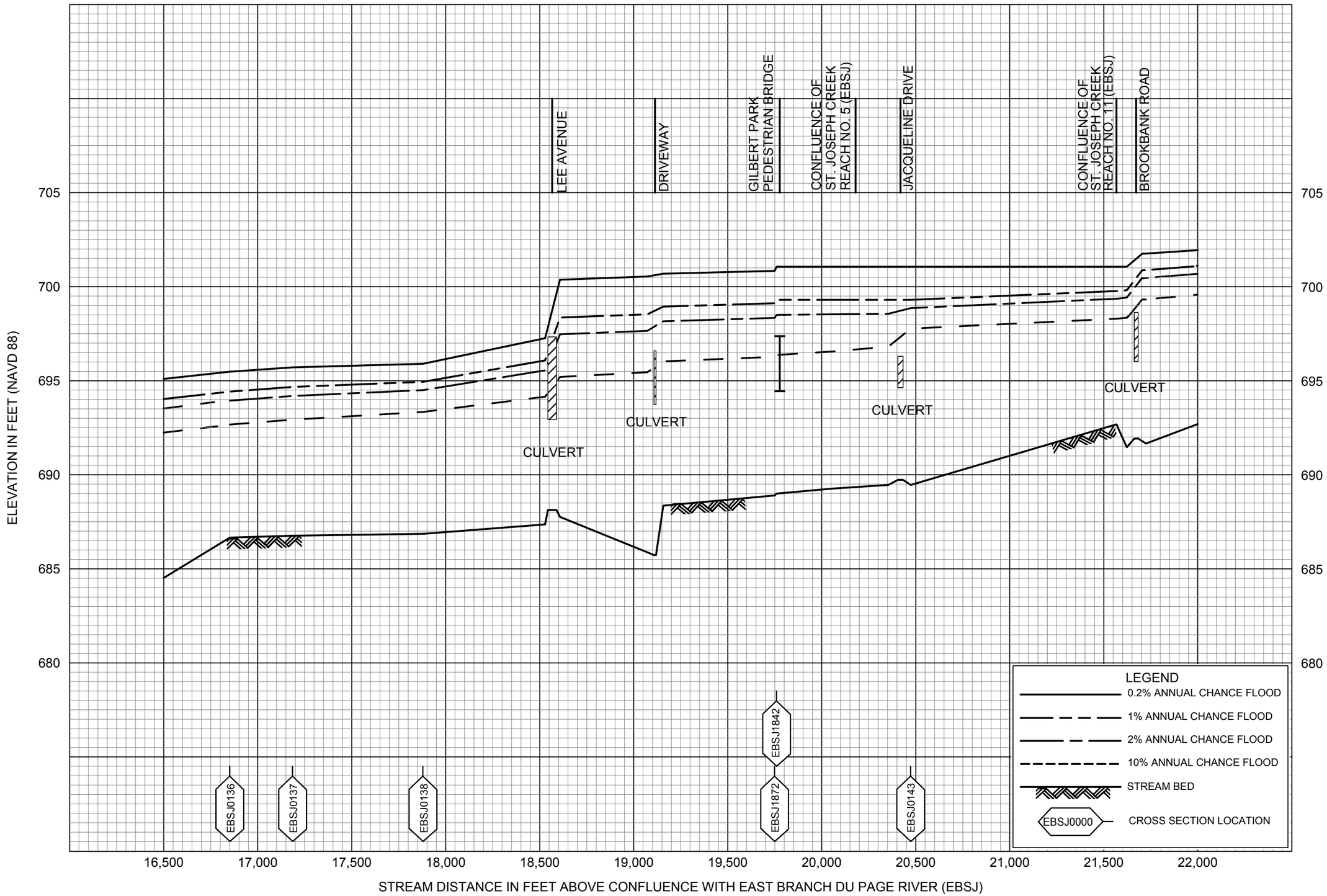

FLOOD PROFILES

ST. JOSEPH CREEK (EBSJ)

FEDERAL EMERGENCY MANAGEMENT AGENCY

DU PAGE COUNTY ,IL

AND INCORPORATED AREAS

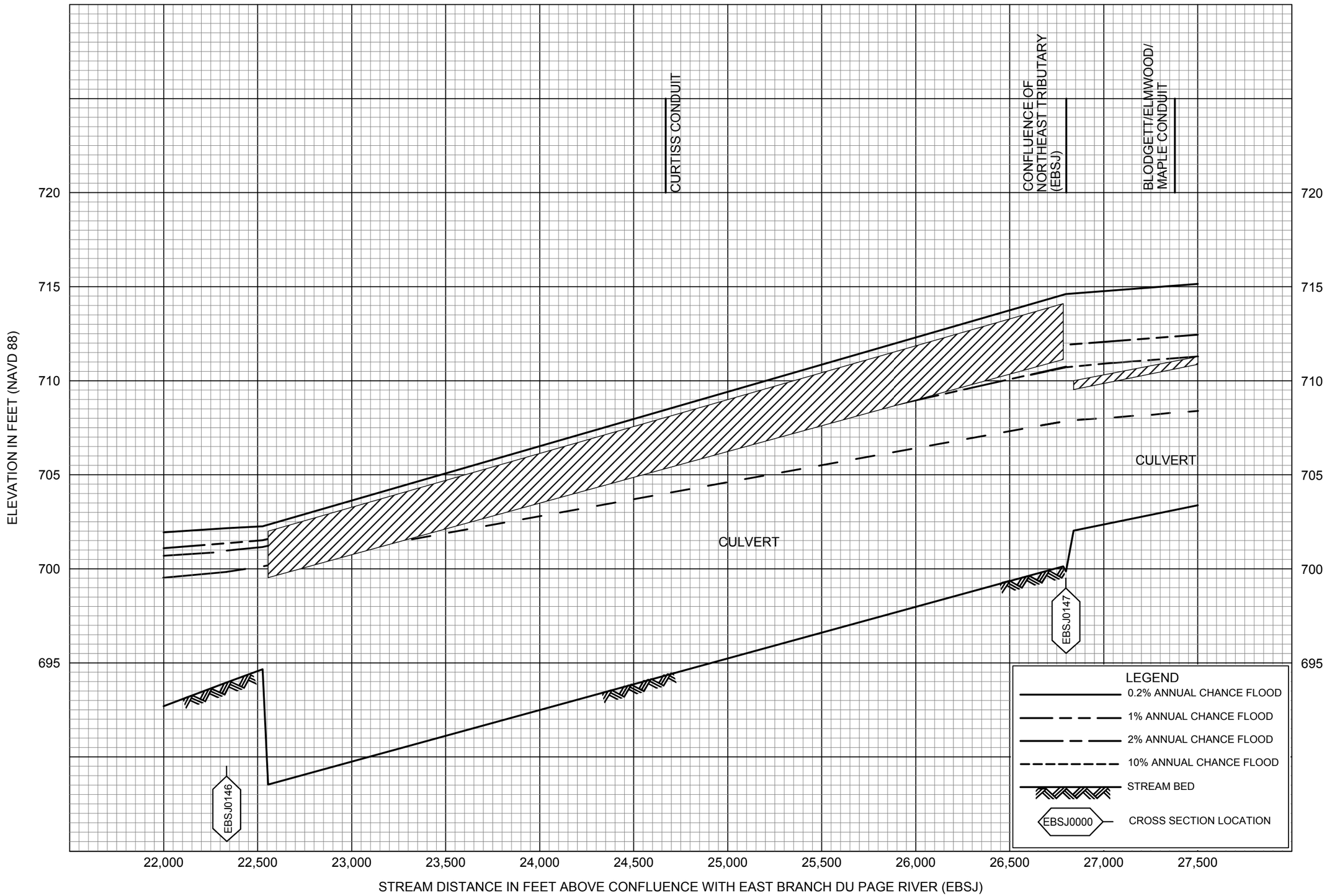

FLOOD PROFILES

ST. JOSEPH CREEK (EBSJ)

FEDERAL EMERGENCY MANAGEMENT AGENCY

DU PAGE COUNTY ,IL

AND INCORPORATED AREAS

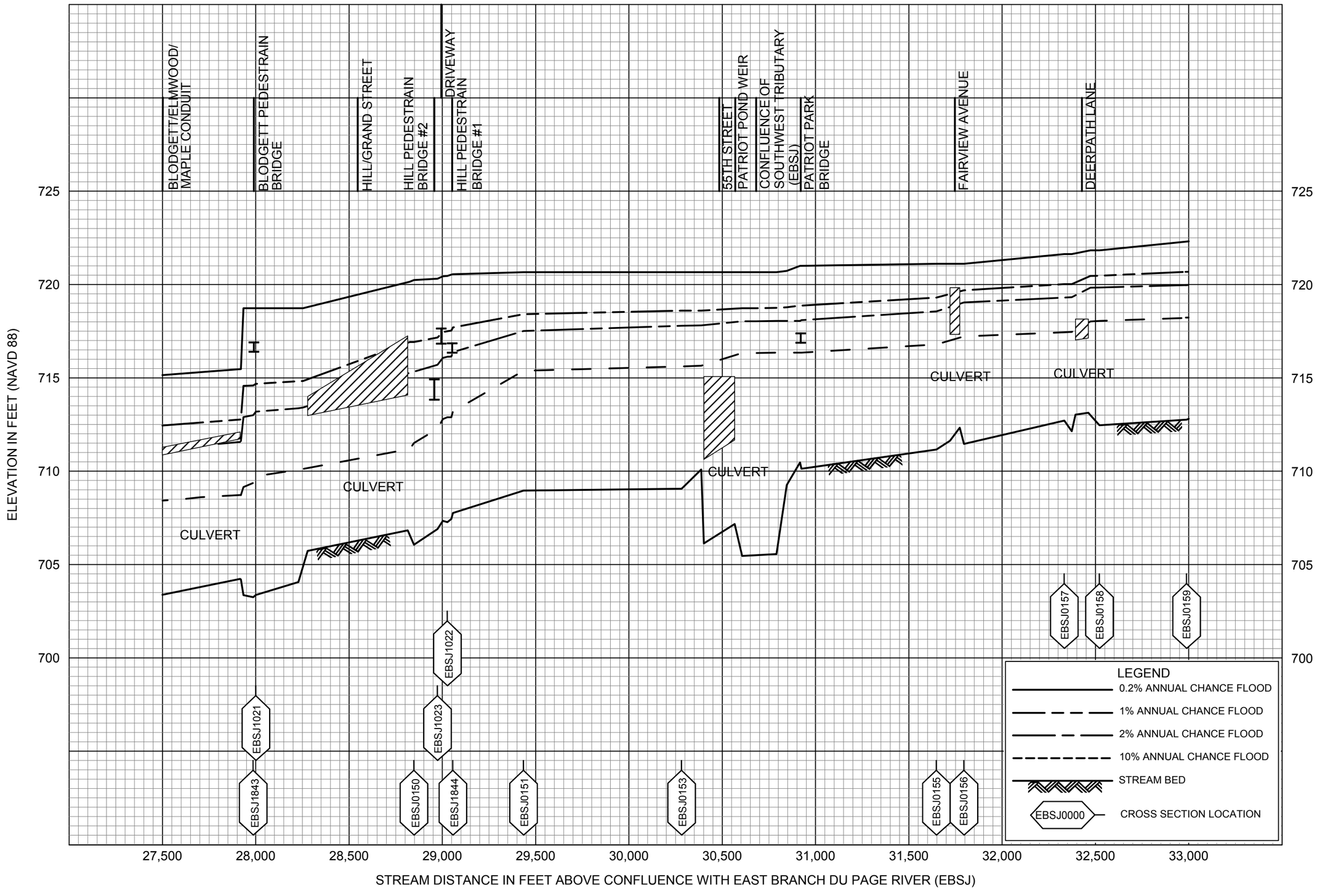

FLOOD PROFILES

ST. JOSEPH CREEK (EBSJ)

FEDERAL EMERGENCY MANAGEMENT AGENCY

DU PAGE COUNTY ,IL

AND INCORPORATED AREAS

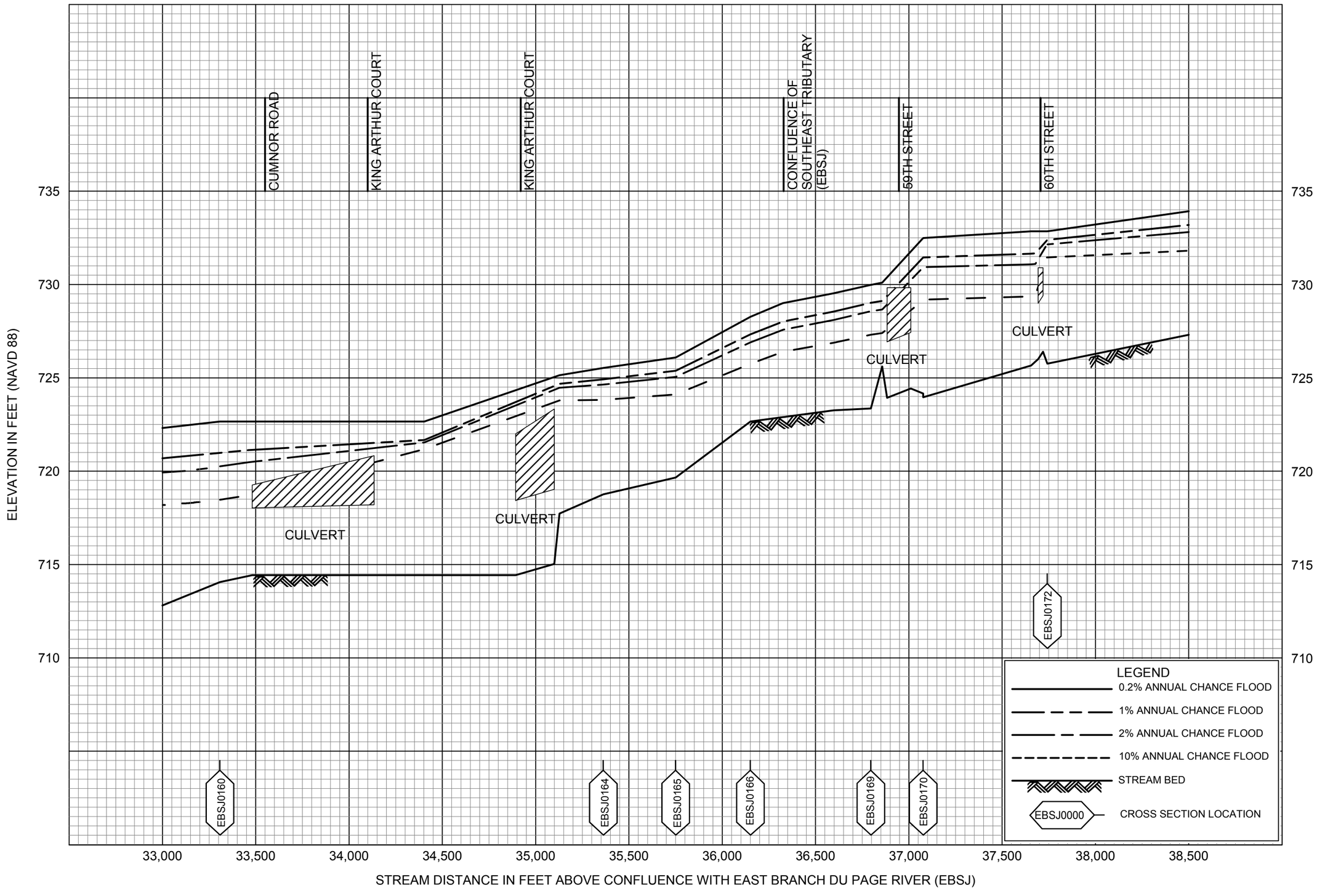

FLOOD PROFILES

ST. JOSEPH CREEK (EBSJ)

FEDERAL EMERGENCY MANAGEMENT AGENCY

DU PAGE COUNTY ,IL

AND INCORPORATED AREAS

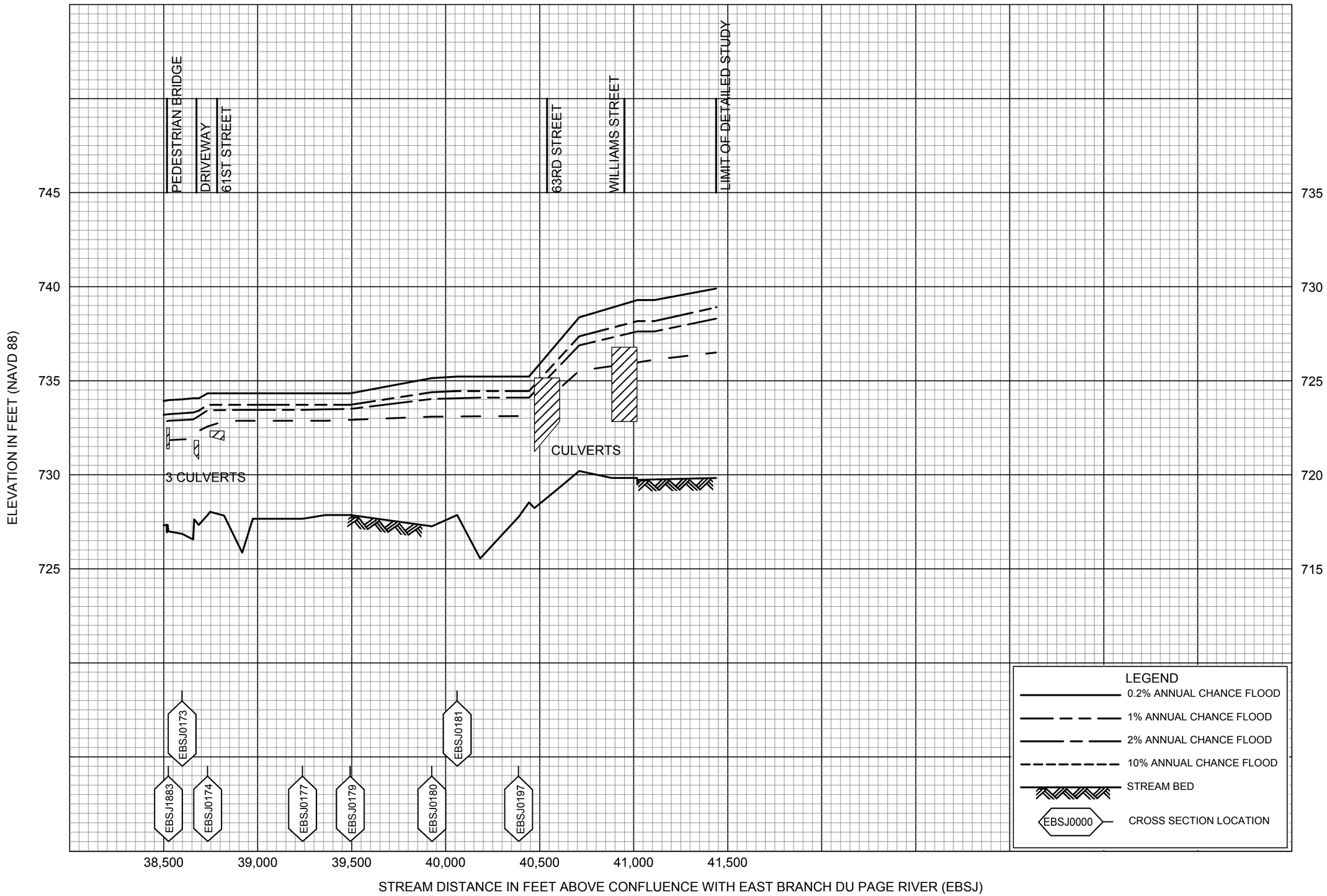

FLOOD PROFILES

ST. JOSEPH CREEK (EBSJ)

FEDERAL EMERGENCY MANAGEMENT AGENCY

DU PAGE COUNTY ,IL

AND INCORPORATED AREAS

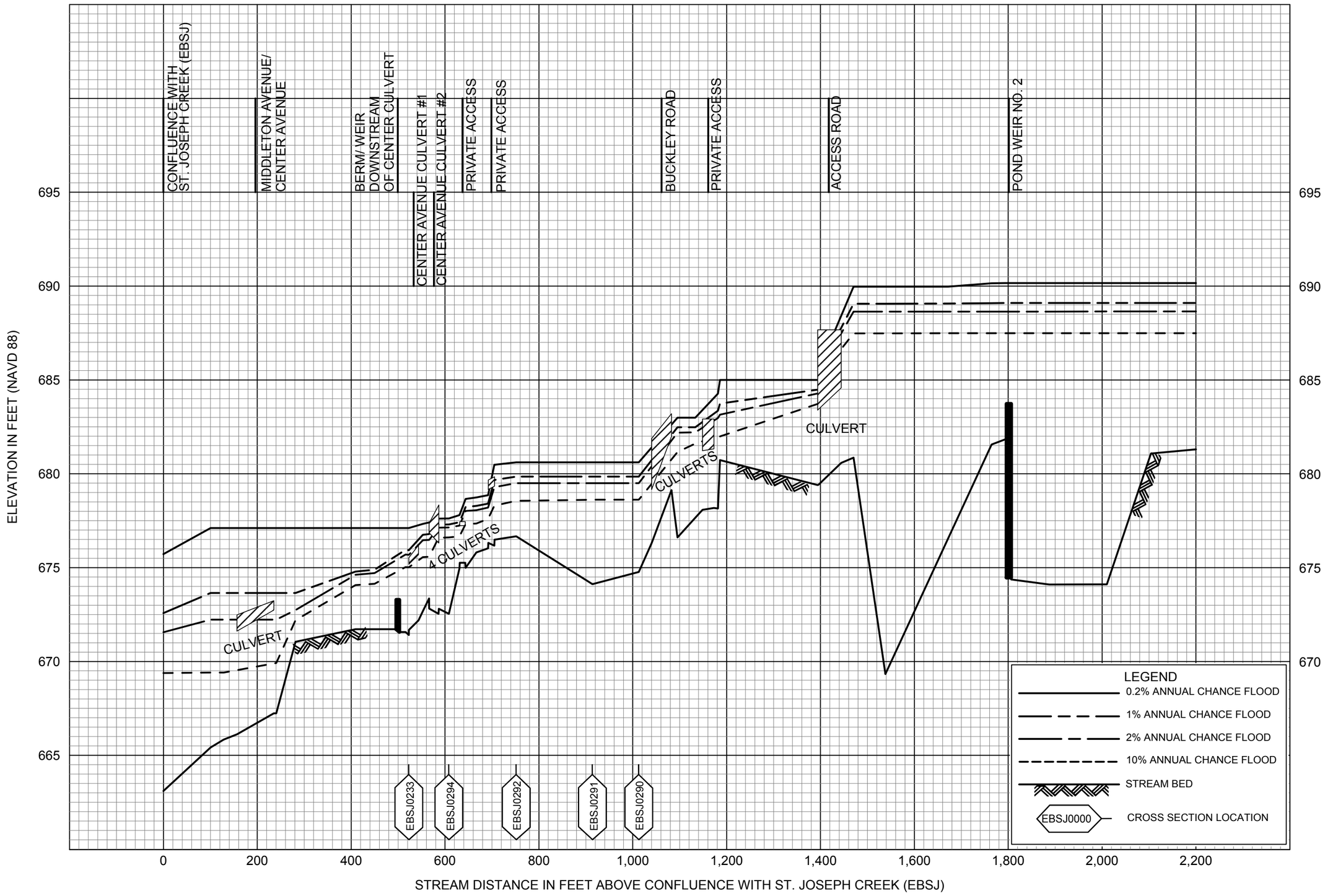

FLOOD PROFILES

ST. JOSEPH CREEK REACH NO. 2 (EBSJ)

FEDERAL EMERGENCY MANAGEMENT AGENCY

DU PAGE COUNTY ,IL

AND INCORPORATED AREAS

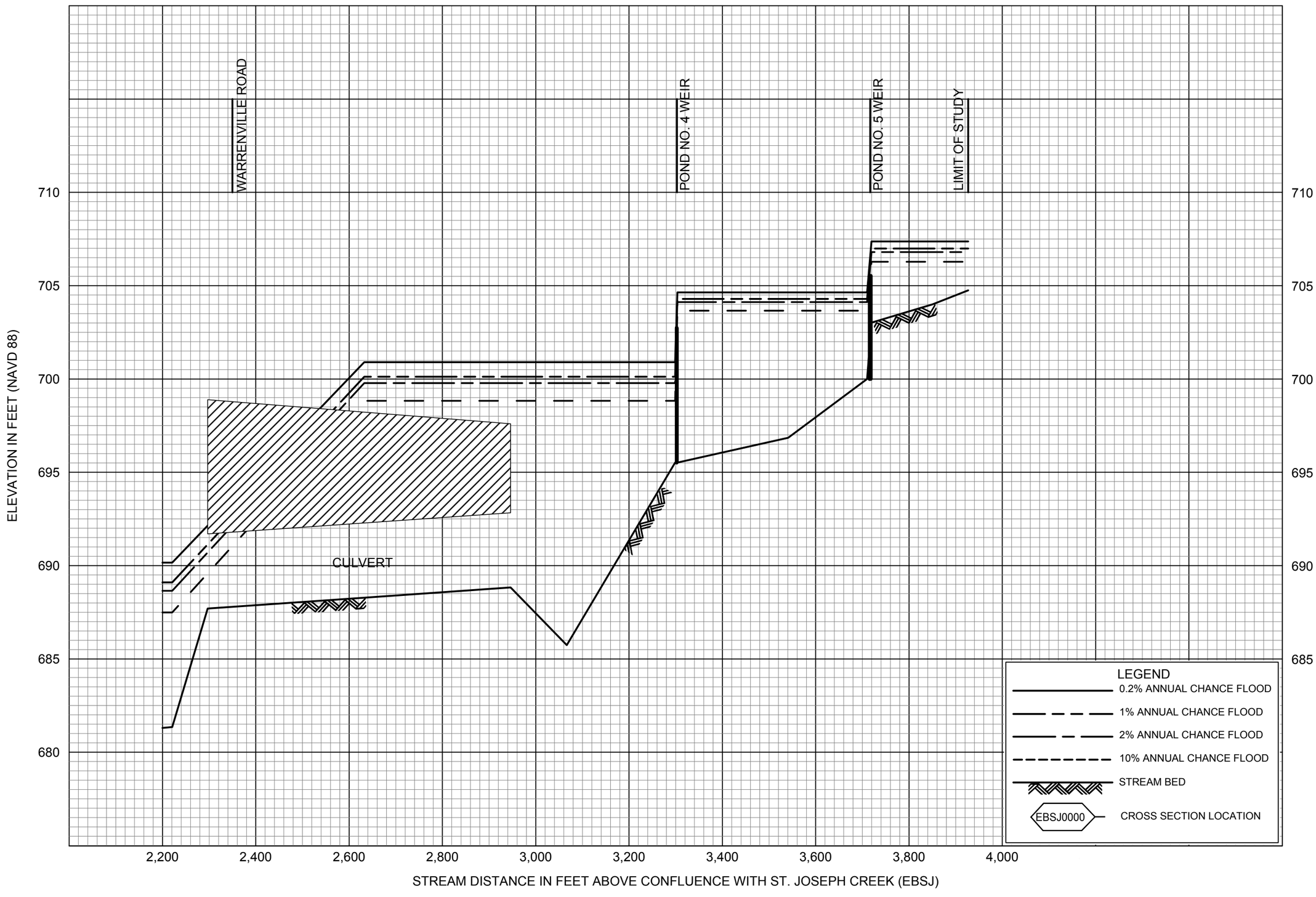

FLOOD PROFILES

ST. JOSEPH CREEK REACH NO. 2 (EBSJ)

FEDERAL EMERGENCY MANAGEMENT AGENCY

DU PAGE COUNTY ,IL

AND INCORPORATED AREAS

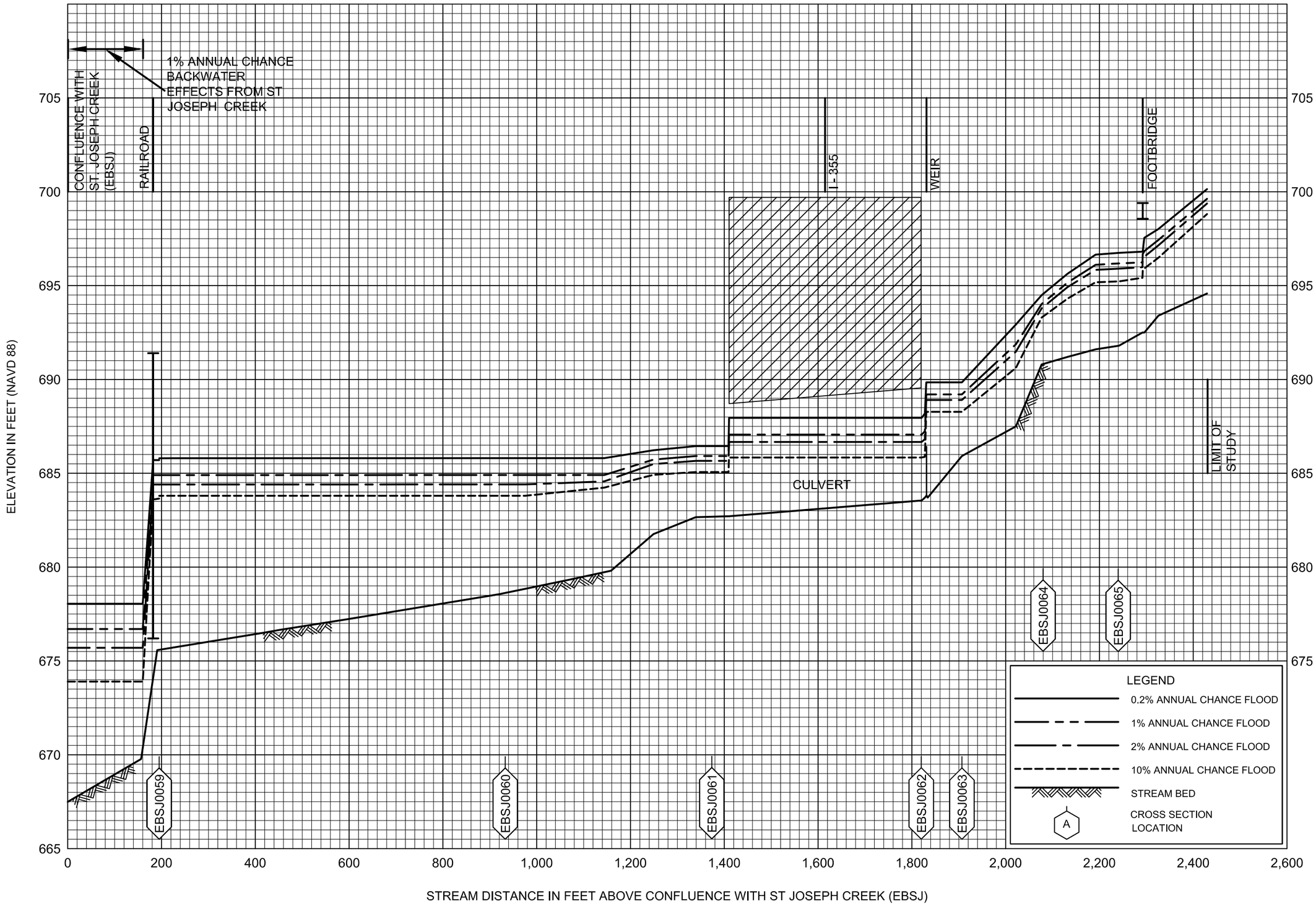

FLOOD PROFILES

ST.JOSEPH CREEK REACH NO. 3 (EBSJ)

FEDERAL EMERGENCY MANAGEMENT AGENCY

DU PAGE COUNTY, IL

AND INCORPORATED AREAS

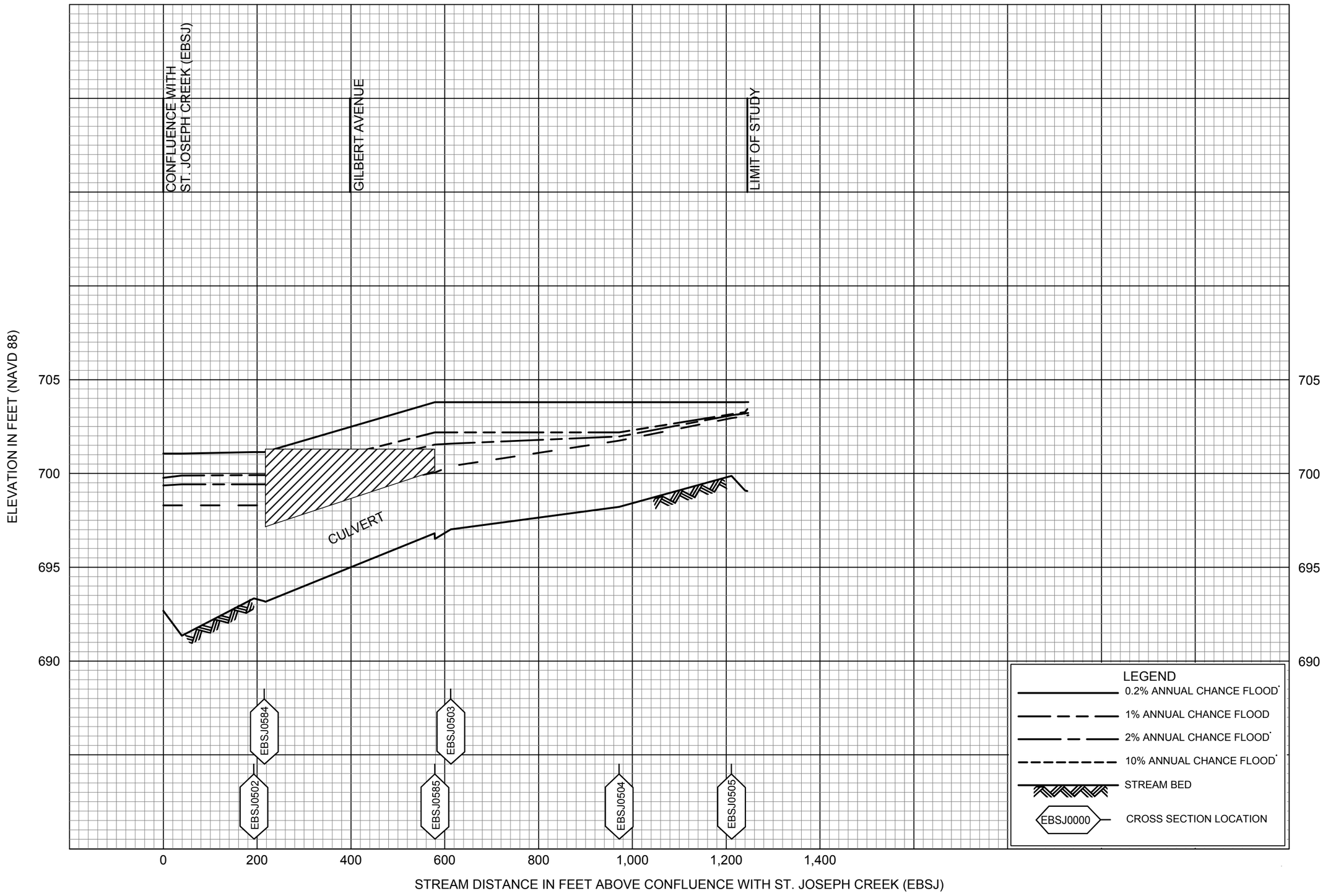

FLOOD PROFILES

ST. JOSEPH CREEK REACH NO. 11 (EBSJ)

FEDERAL EMERGENCY MANAGEMENT AGENCY

DU PAGE COUNTY ,IL

AND INCORPORATED AREAS

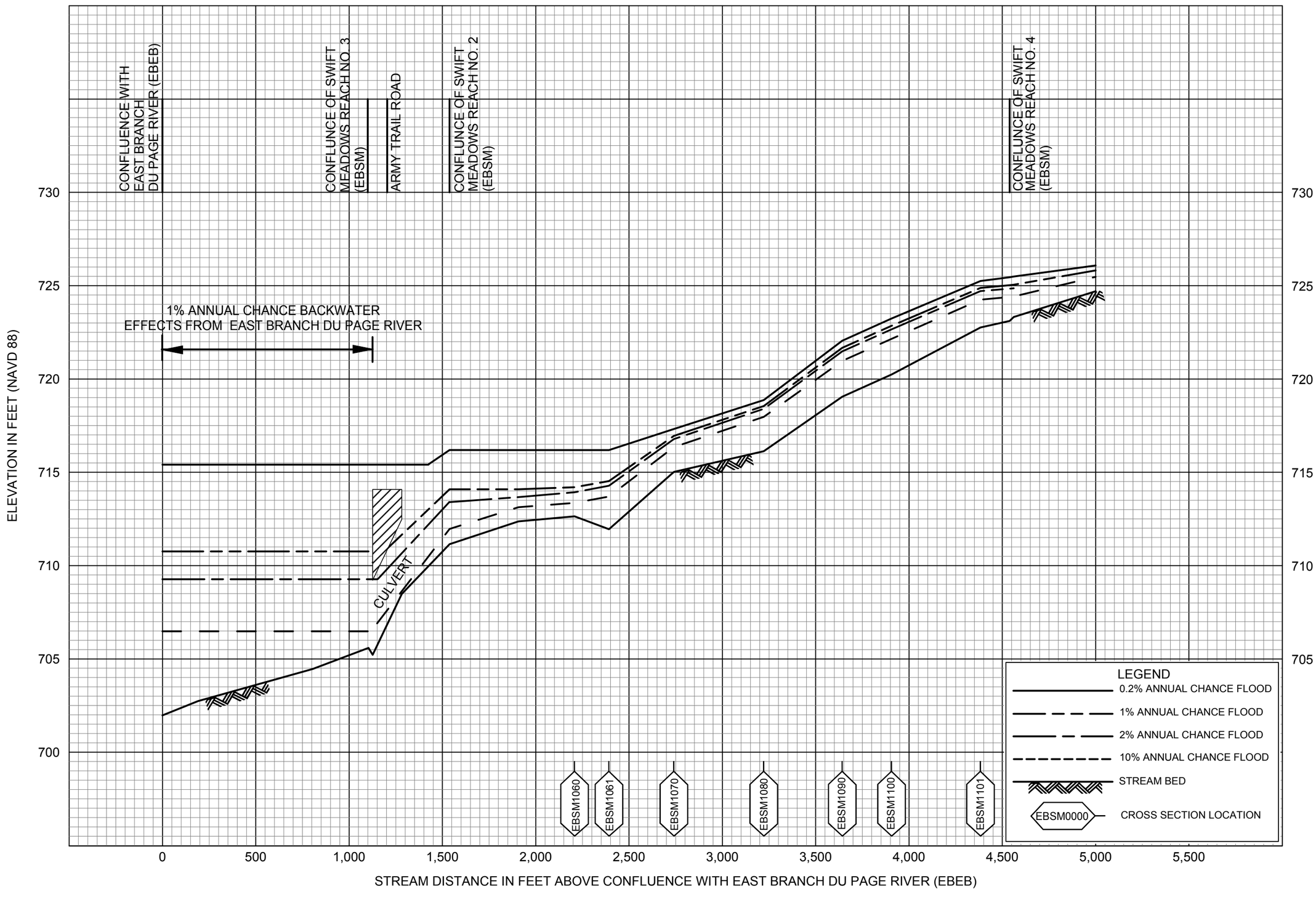

FLOOD PROFILES

SWIFT MEADOWS (EBSM)

FEDERAL EMERGENCY MANAGEMENT AGENCY

DU PAGE COUNTY ,IL

AND INCORPORATED AREAS

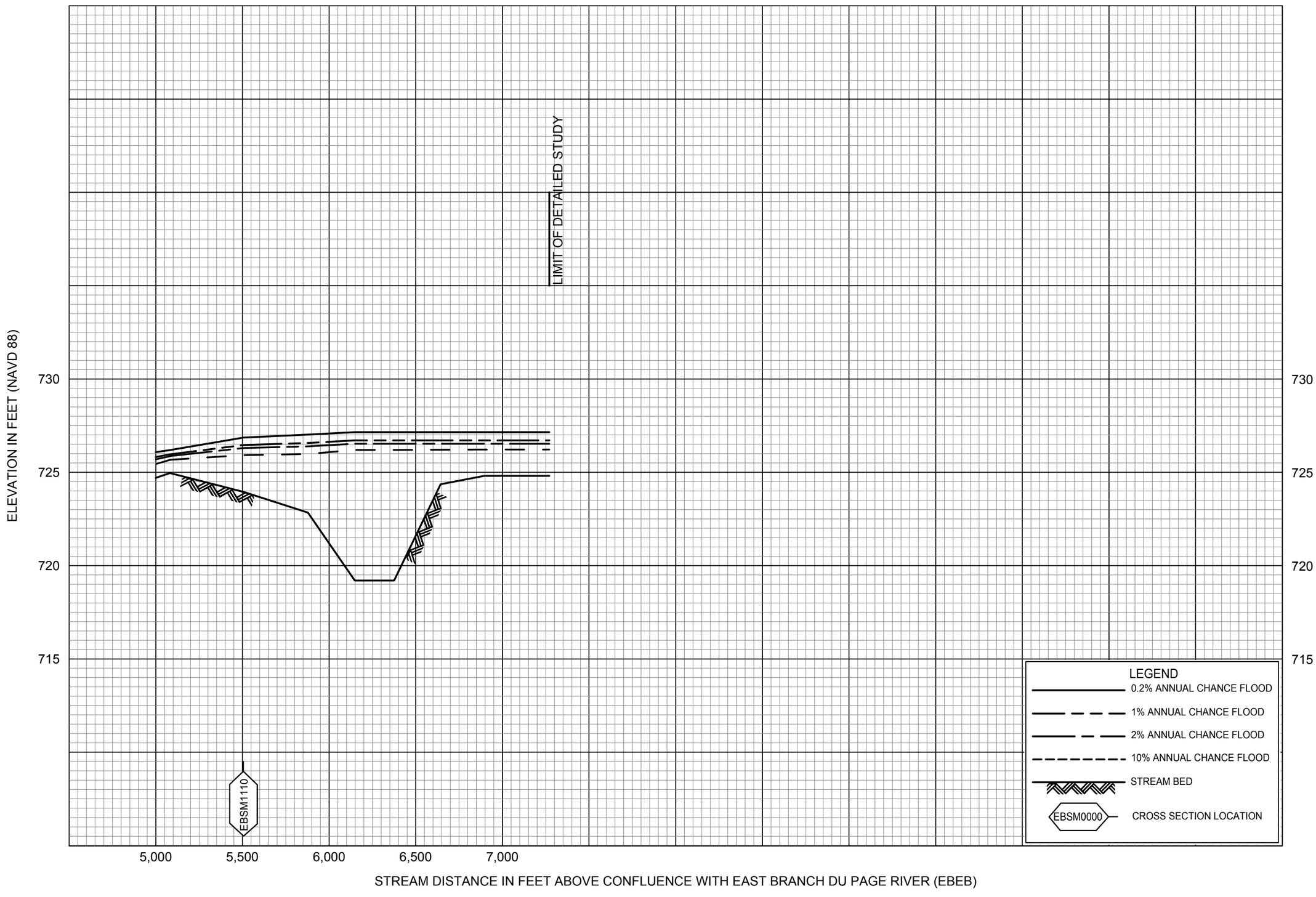

FLOOD PROFILES

SWIFT MEADOWS (EBSM)

FEDERAL EMERGENCY MANAGEMENT AGENCY

DU PAGE COUNTY ,IL

AND INCORPORATED AREAS

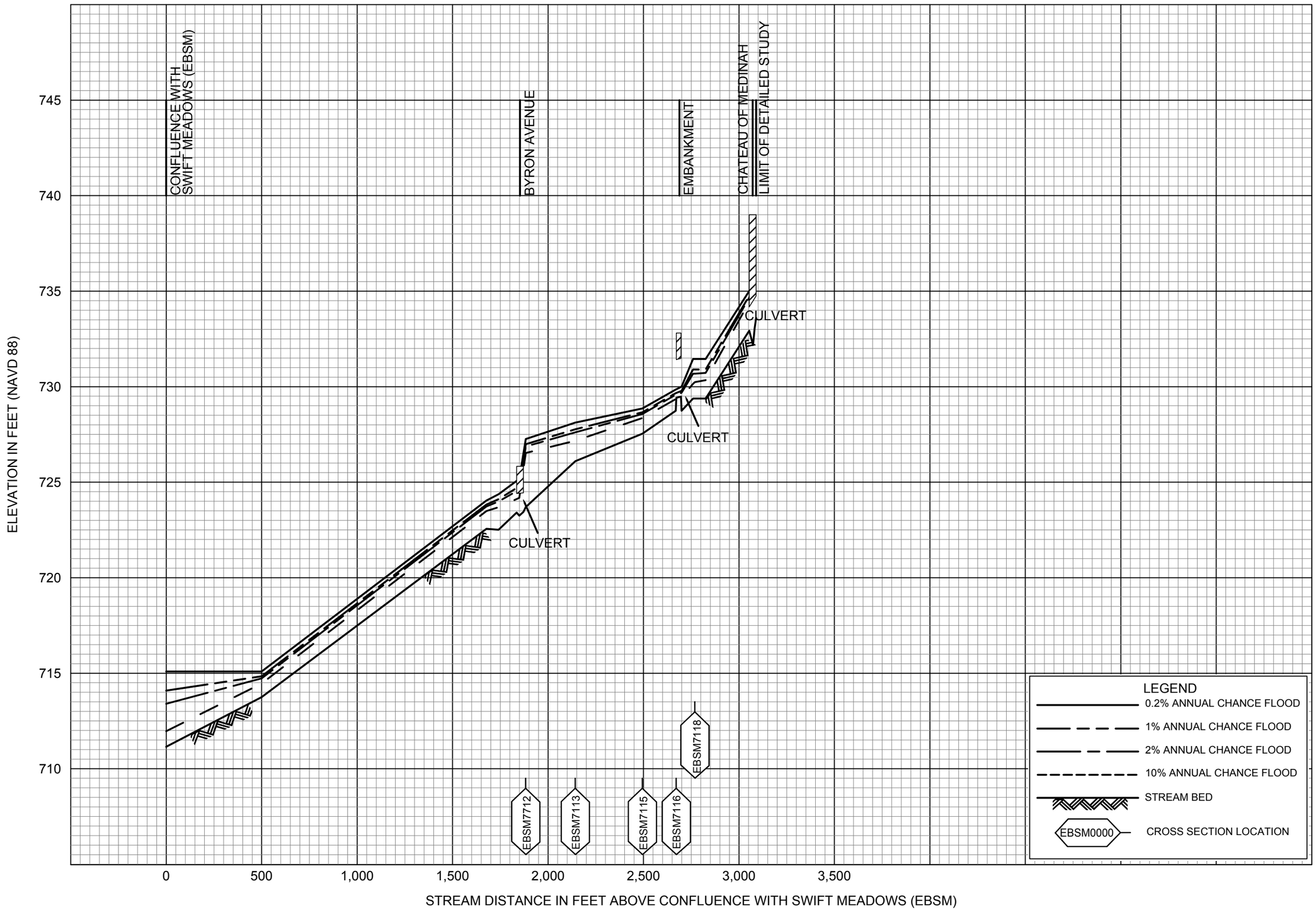

FLOOD PROFILES

SWIFT MEADOWS REACH NO. 2 (EBSM)

FEDERAL EMERGENCY MANAGEMENT AGENCY

DU PAGE COUNTY ,IL

AND INCORPORATED AREAS

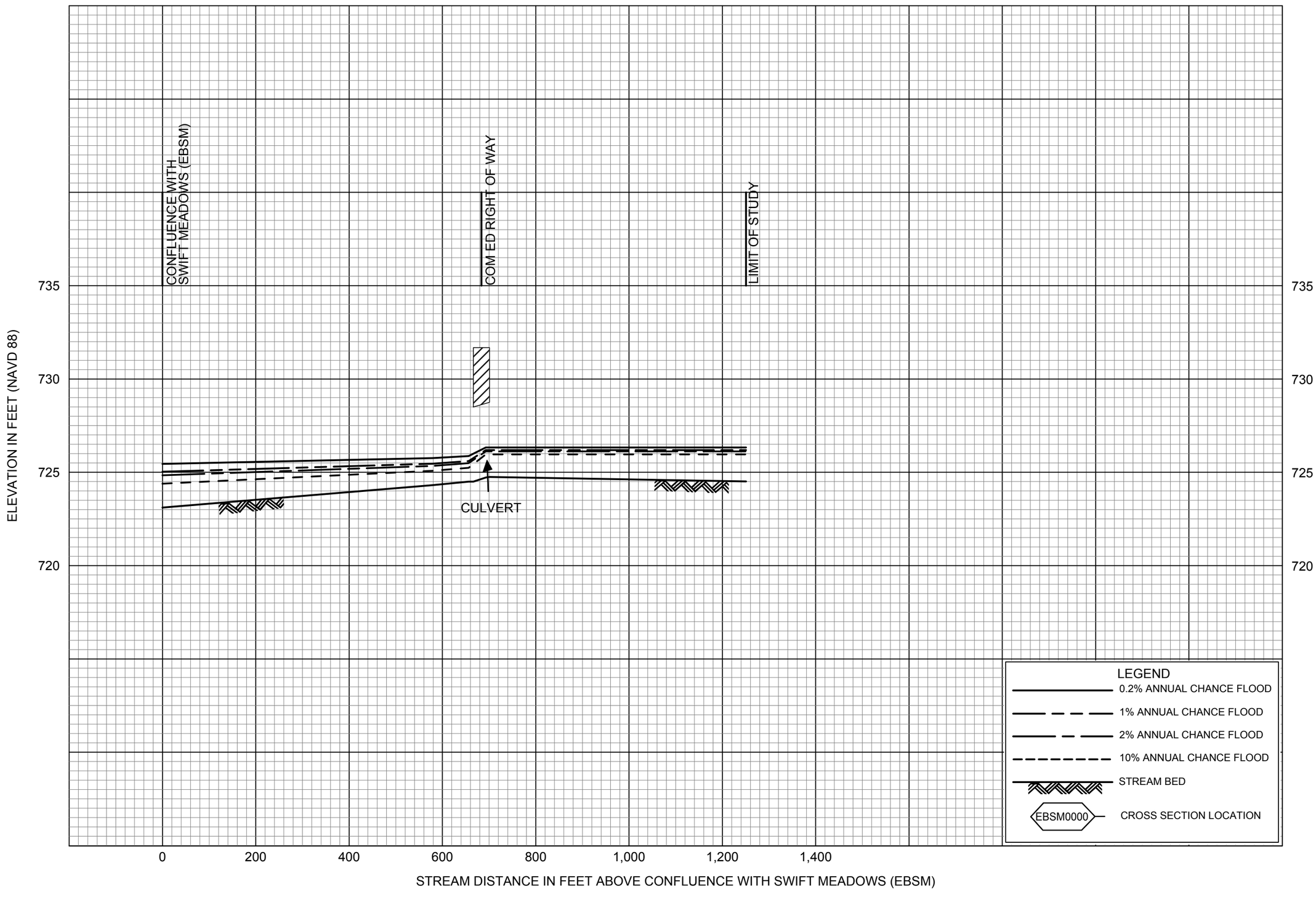

FLOOD PROFILES

SWIFT MEADOWS REACH NO. 4 (EBSM)

FEDERAL EMERGENCY MANAGEMENT AGENCY

DU PAGE COUNTY ,IL
AND INCORPORATED AREAS

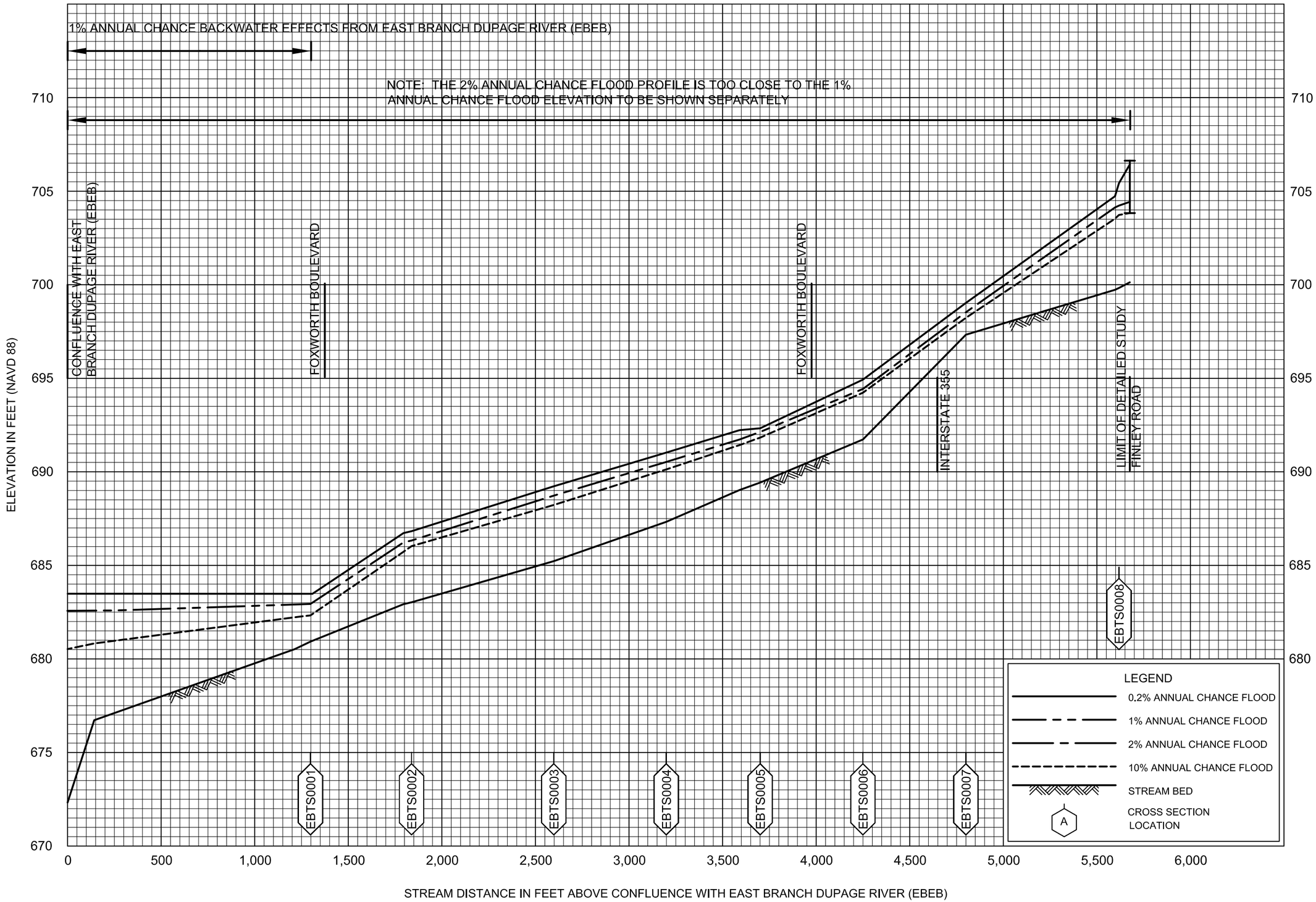

FLOOD PROFILES

22ND STREET TRIBUTARY (EBTS)

FEDERAL EMERGENCY MANAGEMENT AGENCY

DUPAGE COUNTY, IL

AND INCORPORATED AREAS

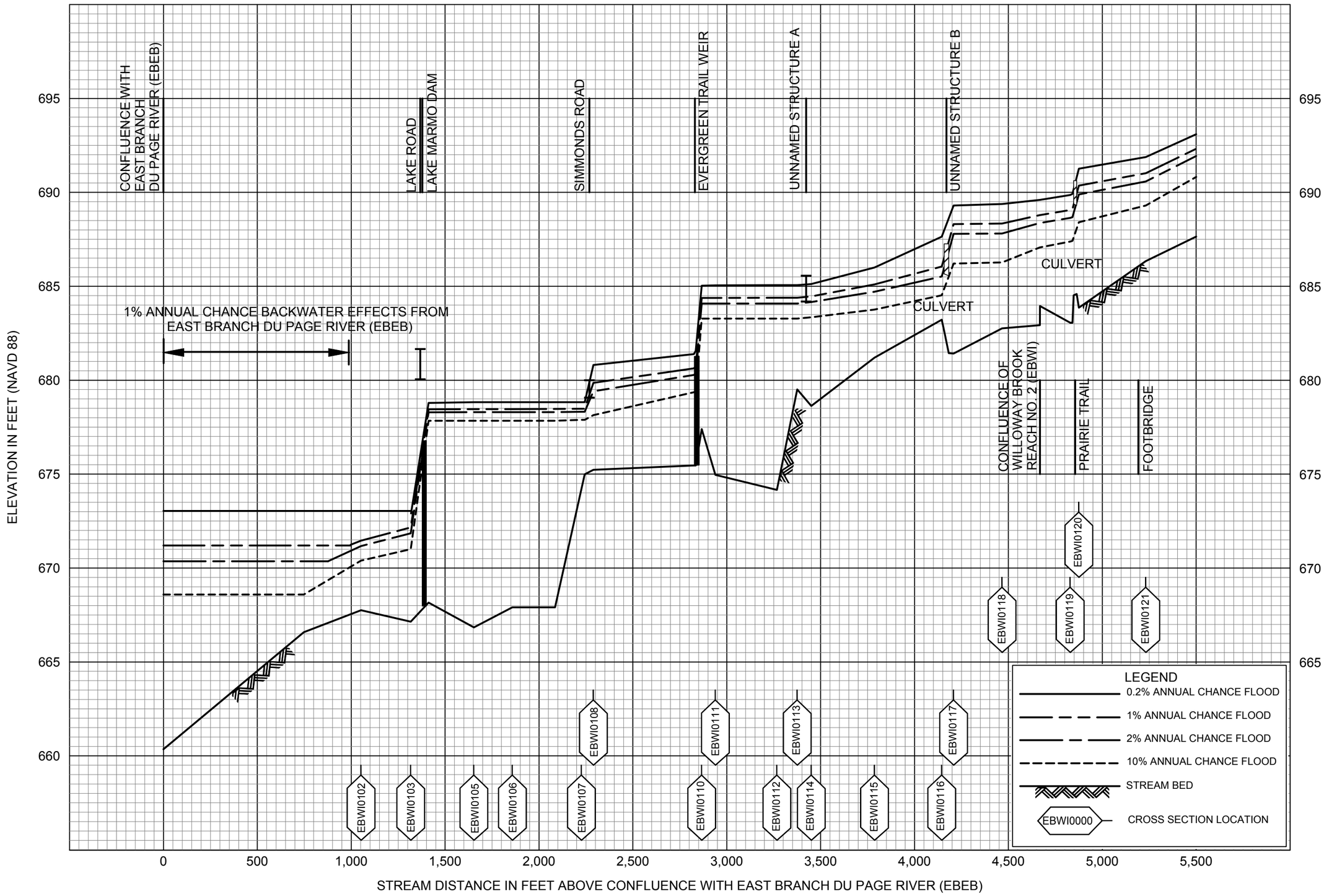

FLOOD PROFILES

WILLOWAY BROOK (EBWI)

FEDERAL EMERGENCY MANAGEMENT AGENCY

DU PAGE COUNTY ,IL

AND INCORPORATED AREAS

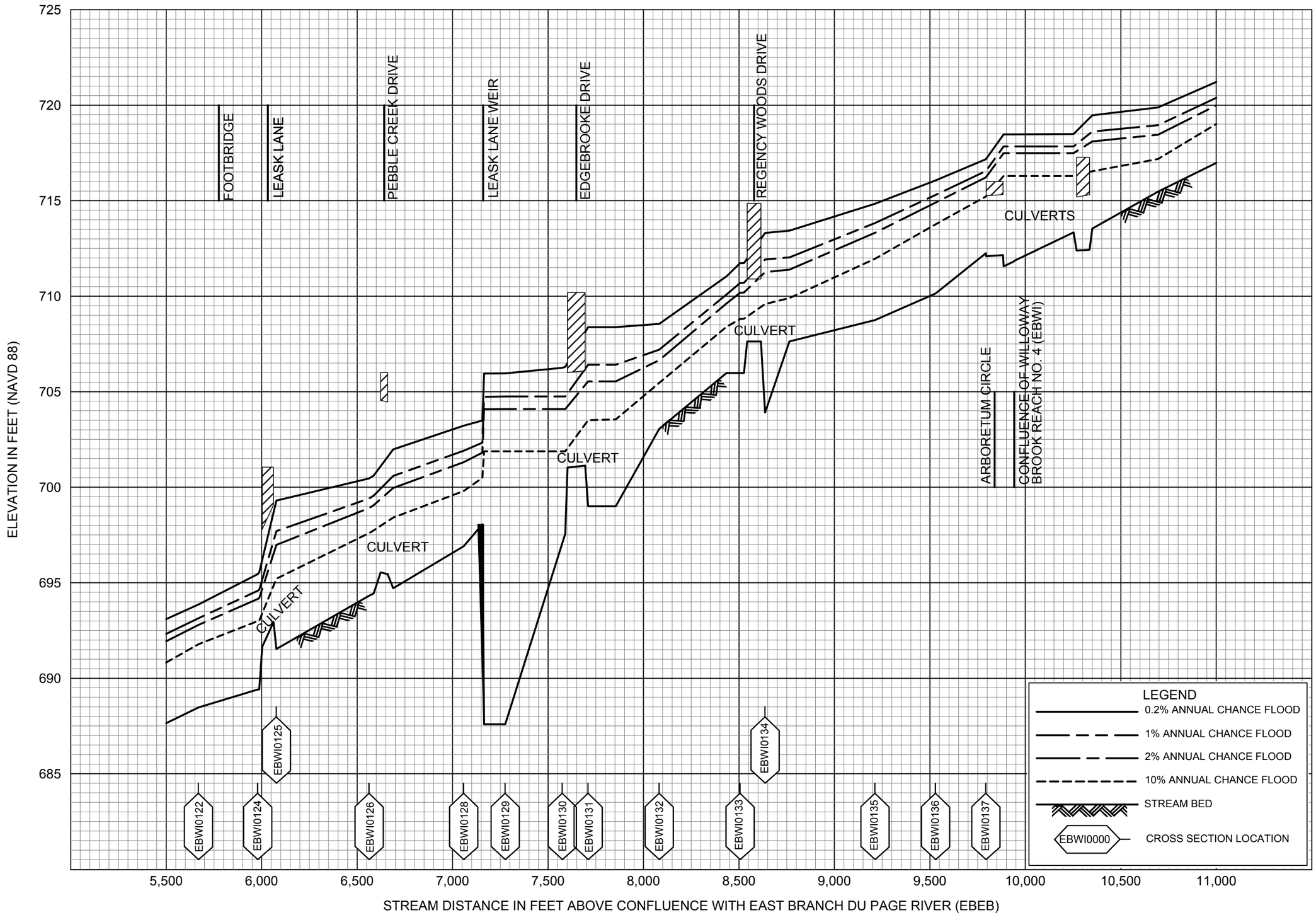

FLOOD PROFILES

WILLOWAY BROOK (EBWI)

FEDERAL EMERGENCY MANAGEMENT AGENCY

DU PAGE COUNTY ,IL

AND INCORPORATED AREAS

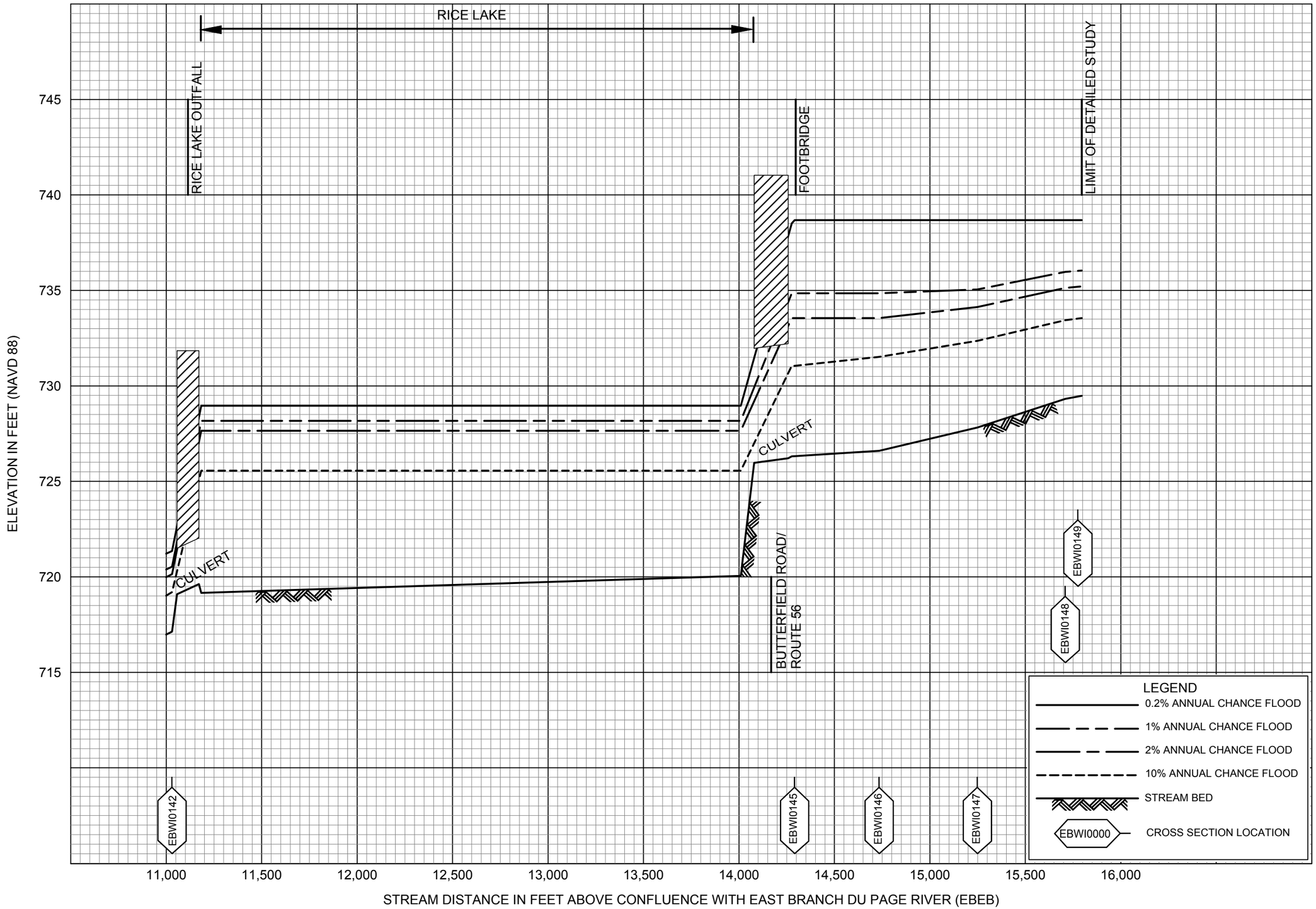

FLOOD PROFILES

WILLOWAY BROOK (EBWI)

FEDERAL EMERGENCY MANAGEMENT AGENCY

DU PAGE COUNTY ,IL

AND INCORPORATED AREAS

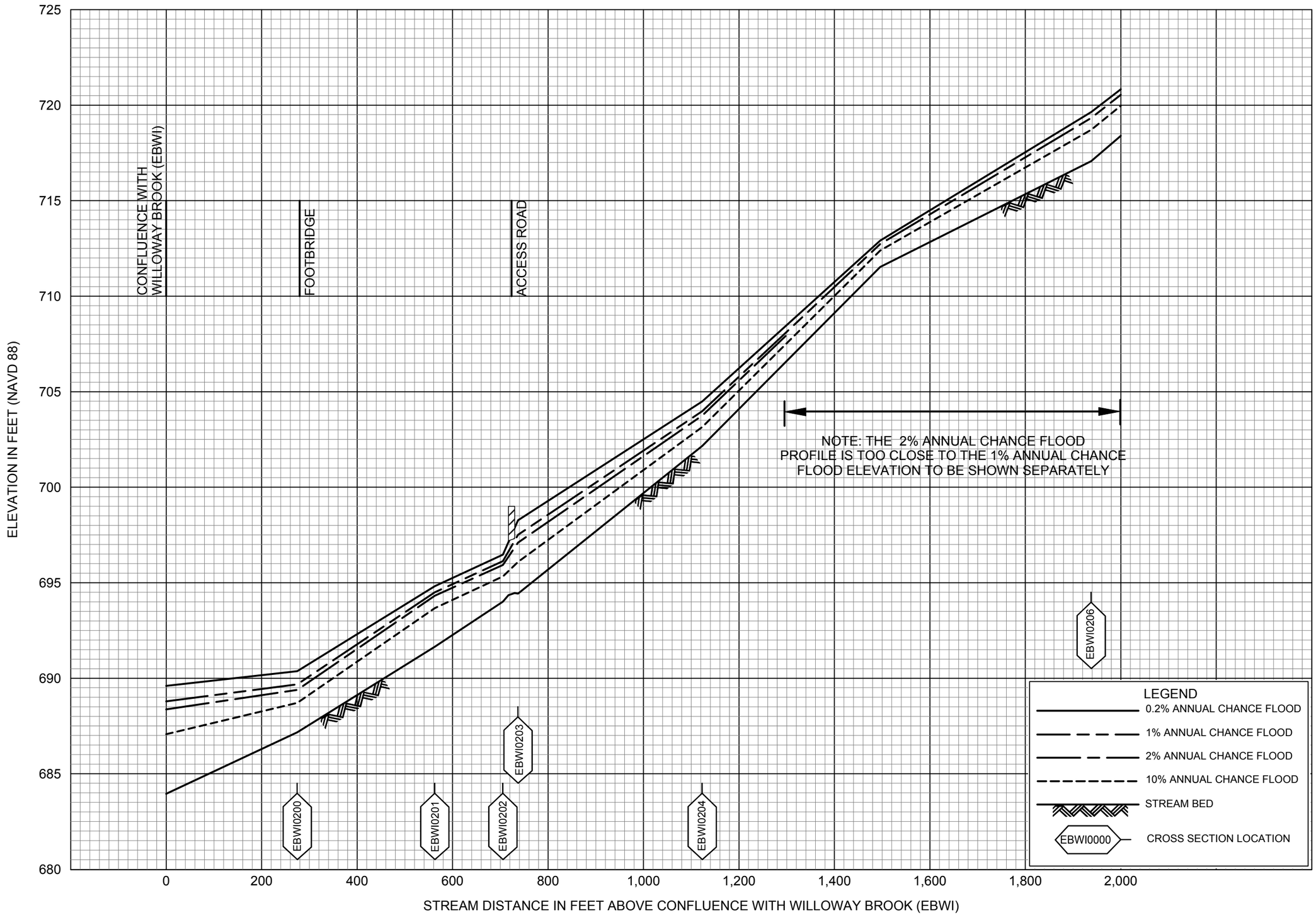

FLOOD PROFILES

WILLOWAY BROOK REACH NO. 2 (EBWI)

FEDERAL EMERGENCY MANAGEMENT AGENCY

DU PAGE COUNTY ,IL

AND INCORPORATED AREAS

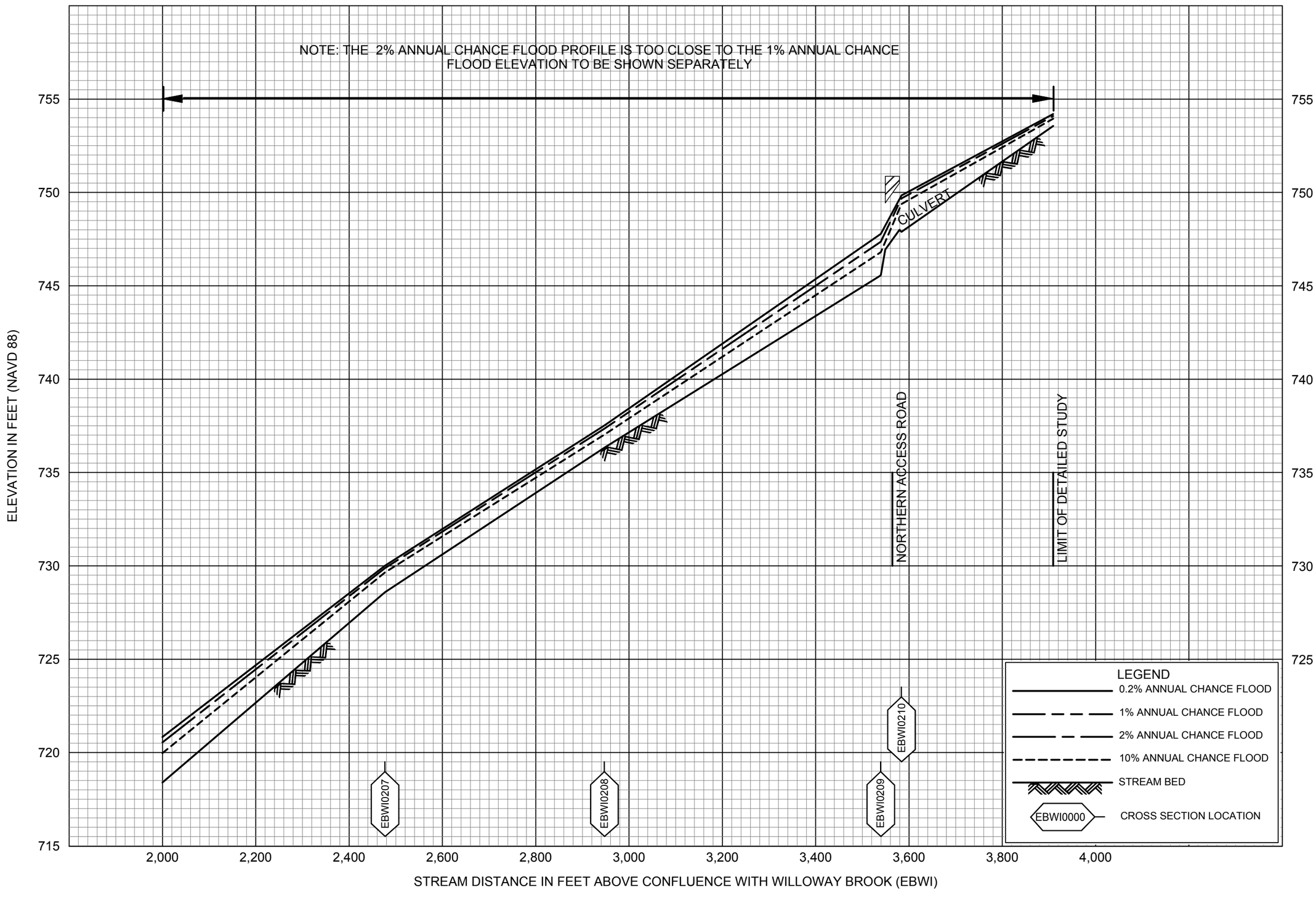

FLOOD PROFILES

WILLOWAY BROOK REACH NO. 2 (EBWI)

FEDERAL EMERGENCY MANAGEMENT AGENCY

DU PAGE COUNTY ,IL

AND INCORPORATED AREAS

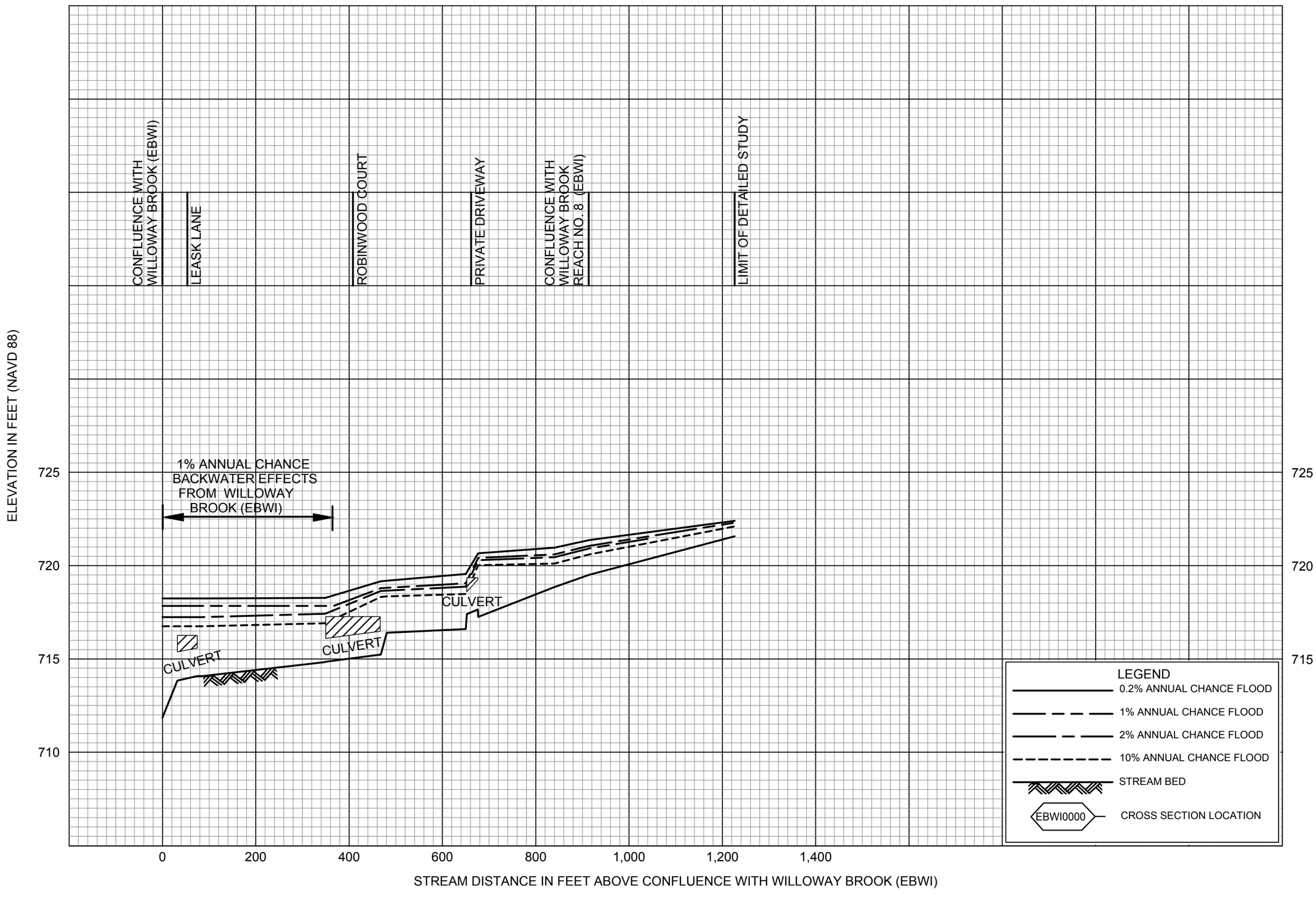

FLOOD PROFILES

WILLOWAY BROOK REACH NO. 4 (EBWI)

FEDERAL EMERGENCY MANAGEMENT AGENCY

DU PAGE COUNTY ,IL

AND INCORPORATED AREAS