

# FLOOD INSURANCE STUDY

VOLUME 2 OF 2

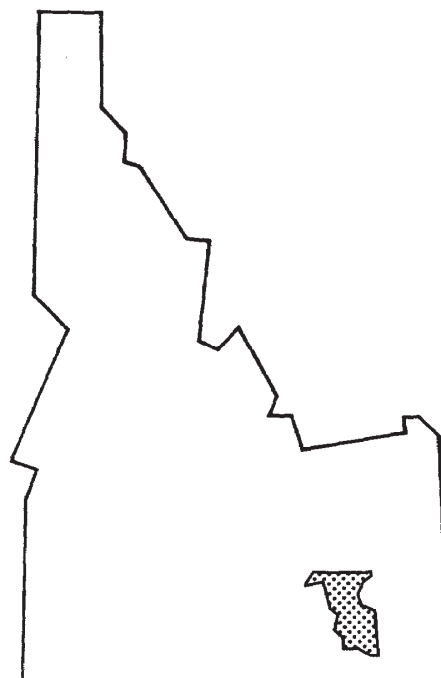


## BANNOCK COUNTY, IDAHO AND INCORPORATED AREAS

COMMUNITY NAME
*ARIMO, CITY OF
BANNOCK COUNTY, UNINCORPORATED AREAS
*CHUBBUCK, CITY OF
DOWNEY, CITY OF
INKOM, CITY OF
LAVA HOT SPRINGS, CITY OF
MCCAMMON, CITY OF
POCATELLO, CITY OF

COMMUNITY NUMBER
160128
160009
160162
160165
160010
160011
160176
160012

\* NO SPECIAL FLOOD HAZARD AREAS IDENTIFIED



**REVISED  
JULY 22, 2020**



**Federal Emergency Management Agency**

Flood Insurance Study  
Number 16005CV002B

## **NOTICE TO FLOOD INSURANCE STUDY USERS**

Communities participating in the National Flood Insurance Program have established repositories of flood hazard data for floodplain management and flood insurance purposes. This Flood Insurance Study (FIS) report may not contain all data available within the Community Map Repository. Please contact the Community Map Repository for any additional data.

Selected Flood Insurance Rate Map panels for the community contain information that was previously shown separately on the corresponding Flood Boundary and Floodway Map panels (e.g. floodways, cross sections). In addition, former flood hazard zone designations have been changed as follows:

<u>Old Zone</u>	<u>New Zone</u>
A1 through A30	AE
B	X
C	X

Part or all of this may be revised and republished at any time. In addition, part of this FIS may be revised by a Letter of Map Revision process, which does not involve republication or redistribution of the FIS. It is, therefore, the responsibility of the user to consult with community officials and to check the community repository to obtain the most current FIS report components.

Effective Date: July 7, 2009

Revised Countywide Dates: July 22, 2020

## **TABLE OF CONTENTS**

### **VOLUME 1**

	<b><u>Page</u></b>
1.0 INTRODUCTION	1
1.1 Purpose of Study	1
1.2 Authority and Acknowledgements	1
1.3 Coordination	2
2.0 AREA STUDIED	4
2.1 Scope of Study	4
2.2 Community Description	8
2.3 Principal Flood Problems	16
2.4 Flood Protection Measures	24
3.0 ENGINEERING METHODS	25
3.1 Hydrologic Analyses	26
3.2 Hydraulic Analyses	35
3.3 Vertical Datum	39
4.0 FLOODPLAIN MANAGEMENT APPLICATIONS	41
4.1 Floodplain Boundaries	41
4.2 Floodways	42
5.0 INSURANCE APPLICATION	72
6.0 FLOOD INSURANCE RATE MAP	72
7.0 OTHER STUDIES	75
8.0 LOCATION OF DATA	78
9.0 BIBLIOGRAPHY AND REFERENCES	78
10.0 REVISION DESCRIPTION	82
10.1 First Revision	82
10.2 Second Revision	85

### **FIGURES**

Figure 1 – Floodway Schematic	44
Figure 2 – FIRM Notes to Users	88
Figure 3 – Map Legend for FIRM	91

## **TABLES**

Table 1 – Initial and Final CCO Meetings	2
Table 2 – Detailed-Study Streams	4
Table 3 – Approximate-Study Streams	6
Table 4 – Floods above Bankfull Stage – Portneuf River near Pocatello, ID	23
Table 5 – Comparison of USGS Reports WRIR 02-4170 and OFR 81-909 MAP values	30
Table 6 – Summary of Watershed and Climatic Characteristics and Flood Peak Discharges for Selected Gaging Stations in the Vicinity of Rapid Creek	31
Table 7 – Summary of Discharges	32
Table 8 – Roughness Coefficients	36
Table 9 – Vertical Datum Conversion Factors	40
Table 10 – Floodway Data	45
Table 11 – Community Map History	74

## **VOLUME 2**

### **EXHIBITS**

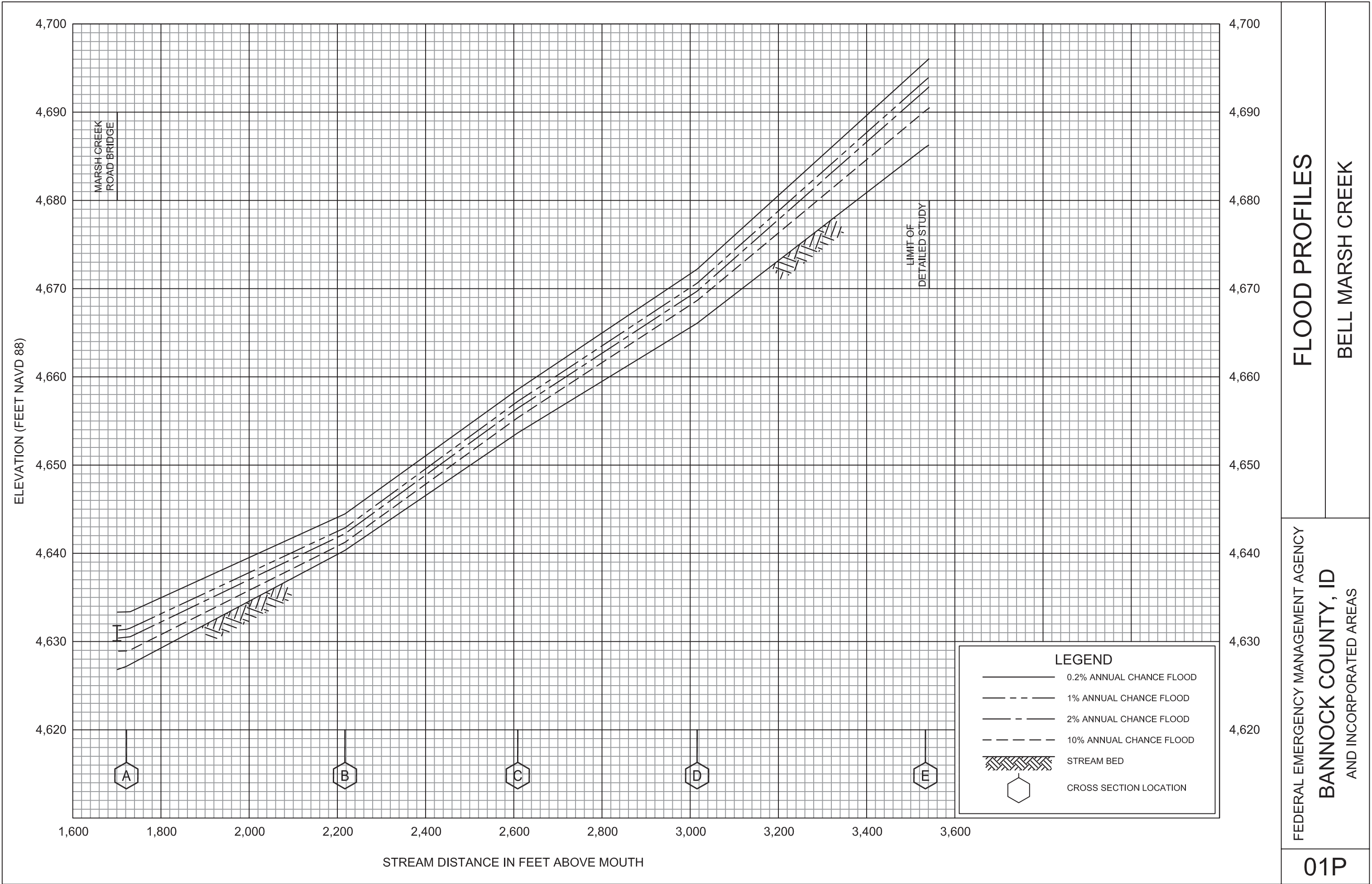
#### Exhibit 1 – Flood Profiles

Bell Marsh Creek	Panel 01P
Birch Creek	Panels 02P-03P
Cottonwood Creek	Panel 04P
Dry Canyon Creek	Panels 05P-06P
Ellis Creek	Panel 07P
Fort Hall Mine Creek	Panel 08P
Gibson Jack Creek	Panel 09P
Goodenough Creek	Panels 10P-11P
Marsh Creek	Panels 12P-20P
Mink Creek	Panels 21P-23P
Pocatello Creek	Panels 24P-35P
North Fork Pocatello Creek	Panels 36P-40P
Portneuf River	Panels 41P-72P
Rapid Creek	Panels 73P-78P
North Fork Rapid Creek	Panels 79P-82P
West Fork Rapid Creek	Panels 83P-85P
Rowe Creek	Panel 86P
Unnamed Tributary to Marsh Creek	Panel 87P
Walker Creek	Panel 88P

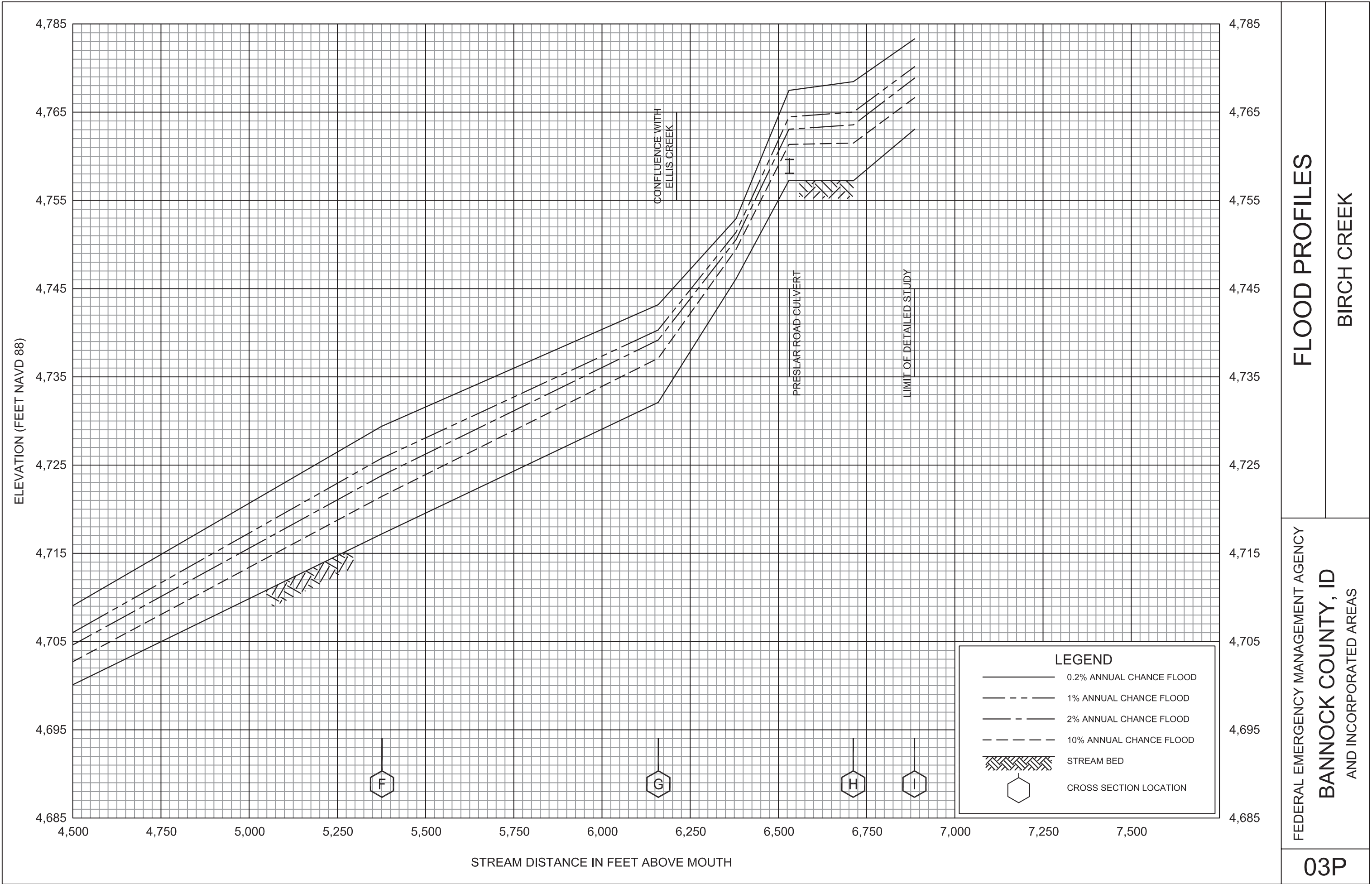
**PUBLISHED SEPARATELY**

Flood Insurance Rate Map Index

Flood Insurance Rate Map





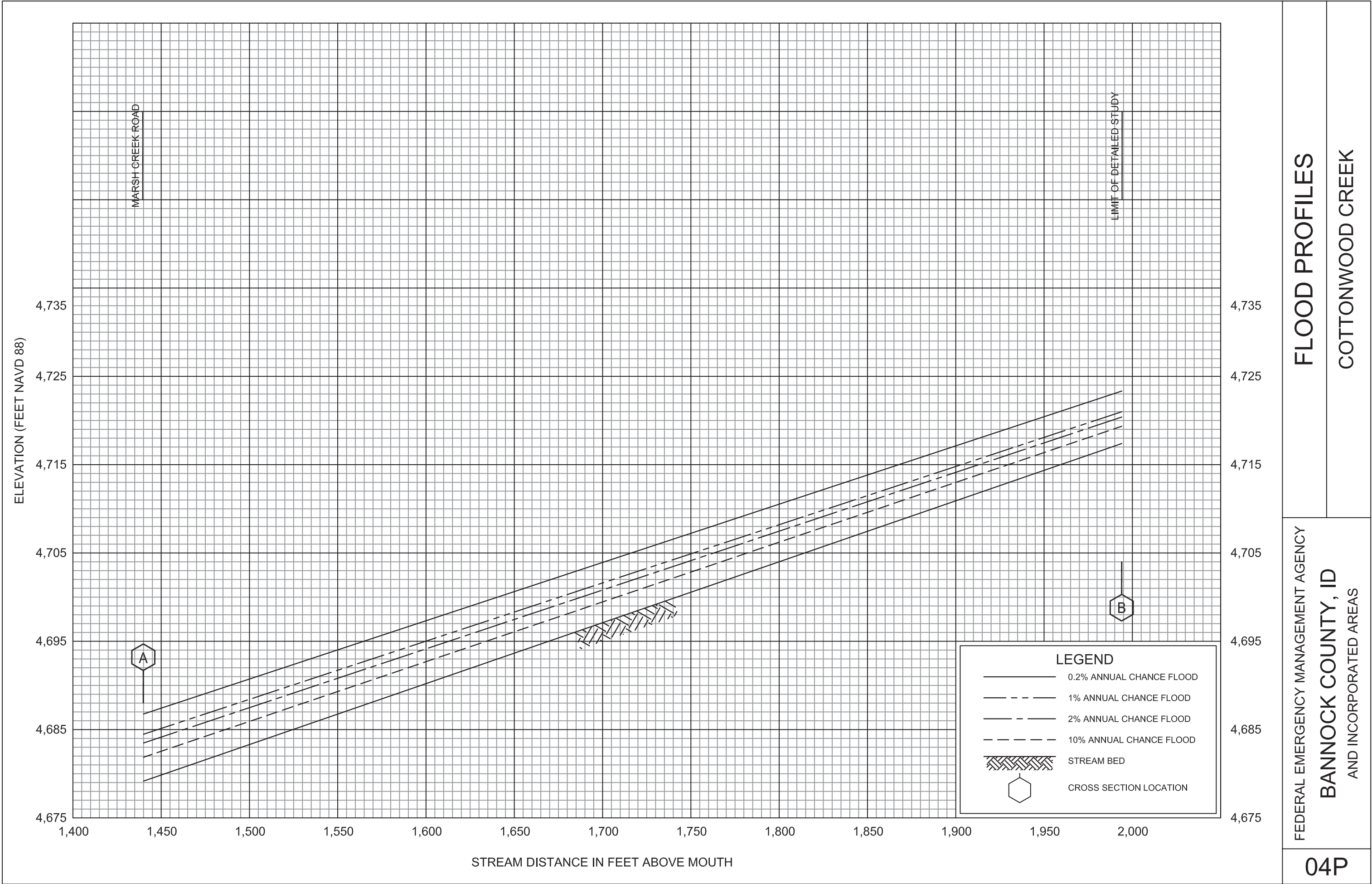


FLOOD PROFILES

BIRCH CREEK

FEDERAL EMERGENCY MANAGEMENT AGENCY  
BANNOCK COUNTY, ID  
AND INCORPORATED AREAS



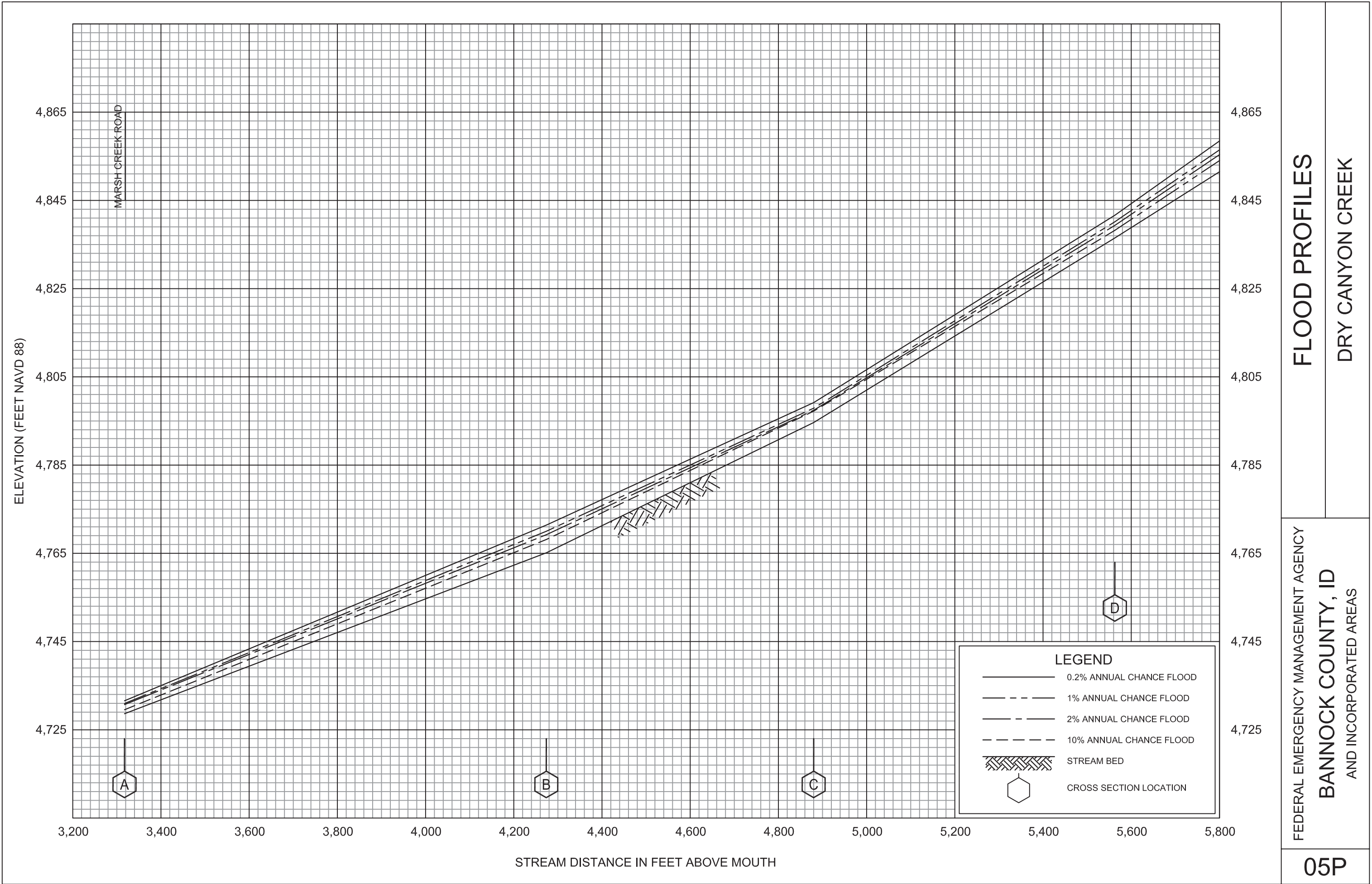


FLOOD PROFILES

COTTONWOOD CREEK

FEDERAL EMERGENCY MANAGEMENT AGENCY

BANNOCK COUNTY, ID  
AND INCORPORATED AREAS




FLOOD PROFILES

DRY CANYON CREEK

FEDERAL EMERGENCY MANAGEMENT AGENCY

BANNOCK COUNTY, ID  
AND INCORPORATED AREAS





# FLOOD PROFILES

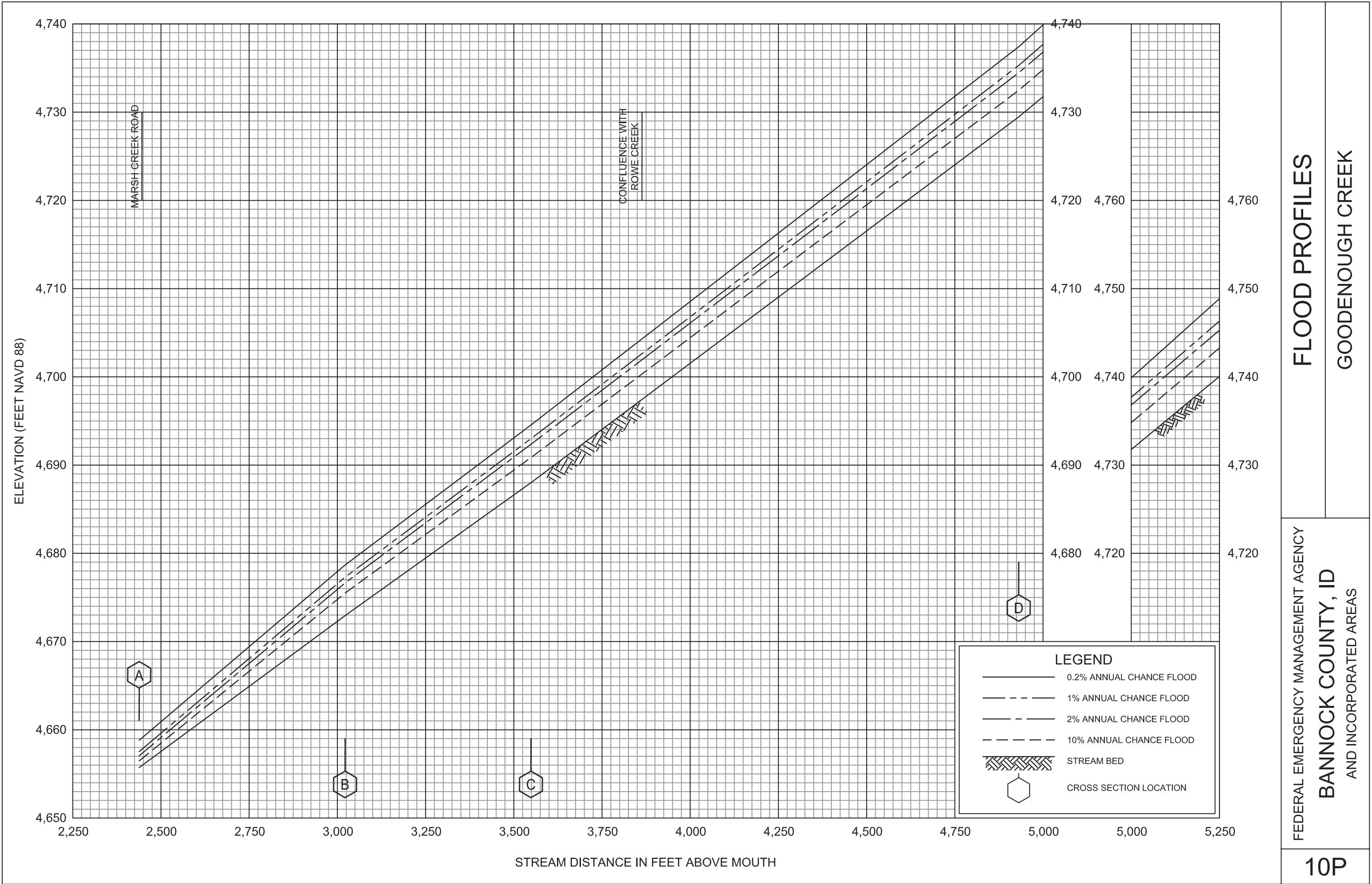
# ELLIS CREEK

FEDERAL EMERGENCY MANAGEMENT AGENCY  
BANNOCK COUNTY, ID  
AND INCORPORATED AREAS

07P







FLOOD PROFILES

GOODENOUGH CREEK

FEDERAL EMERGENCY MANAGEMENT AGENCY

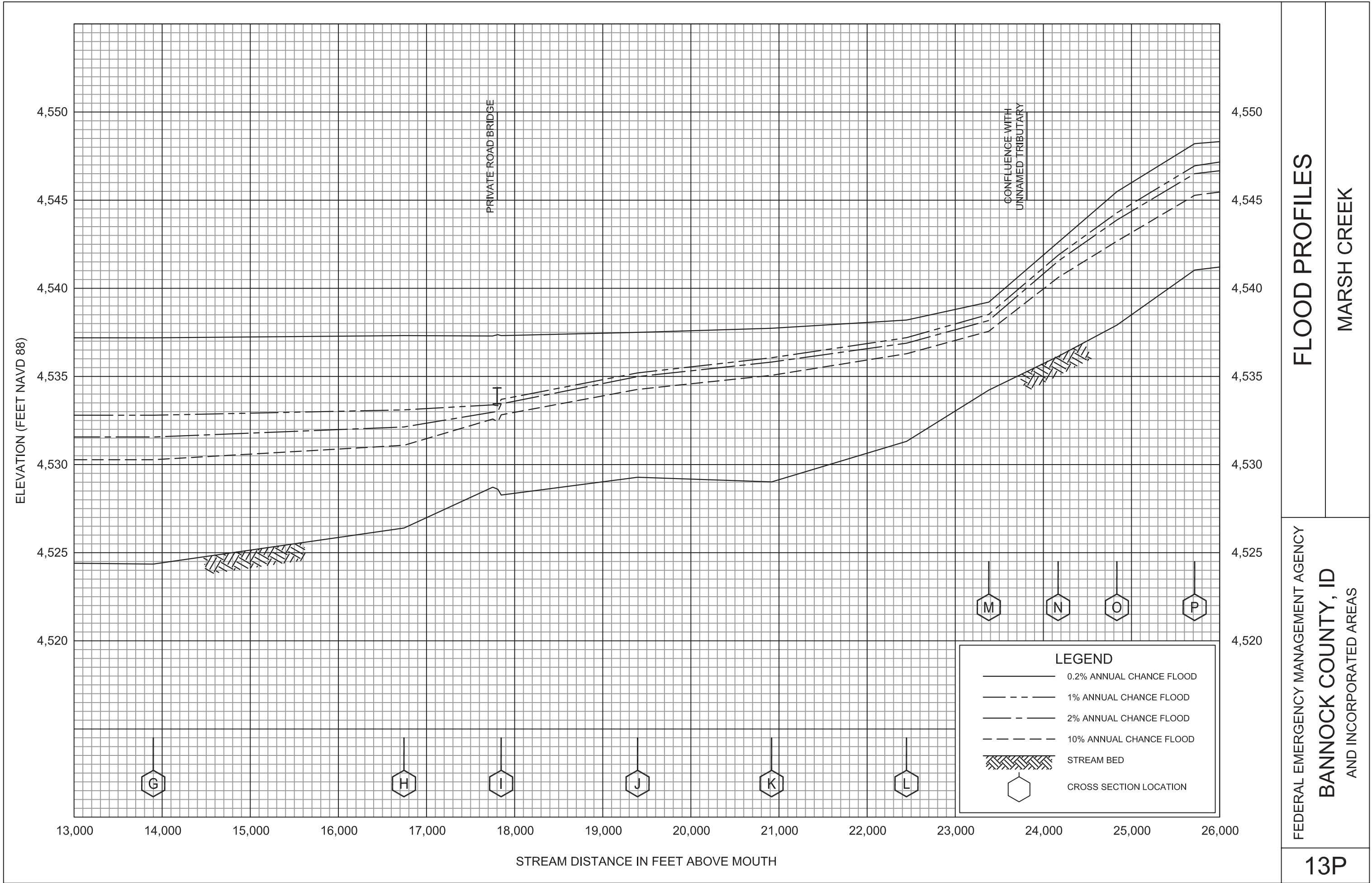
BANNOCK COUNTY, ID  
AND INCORPORATED AREAS











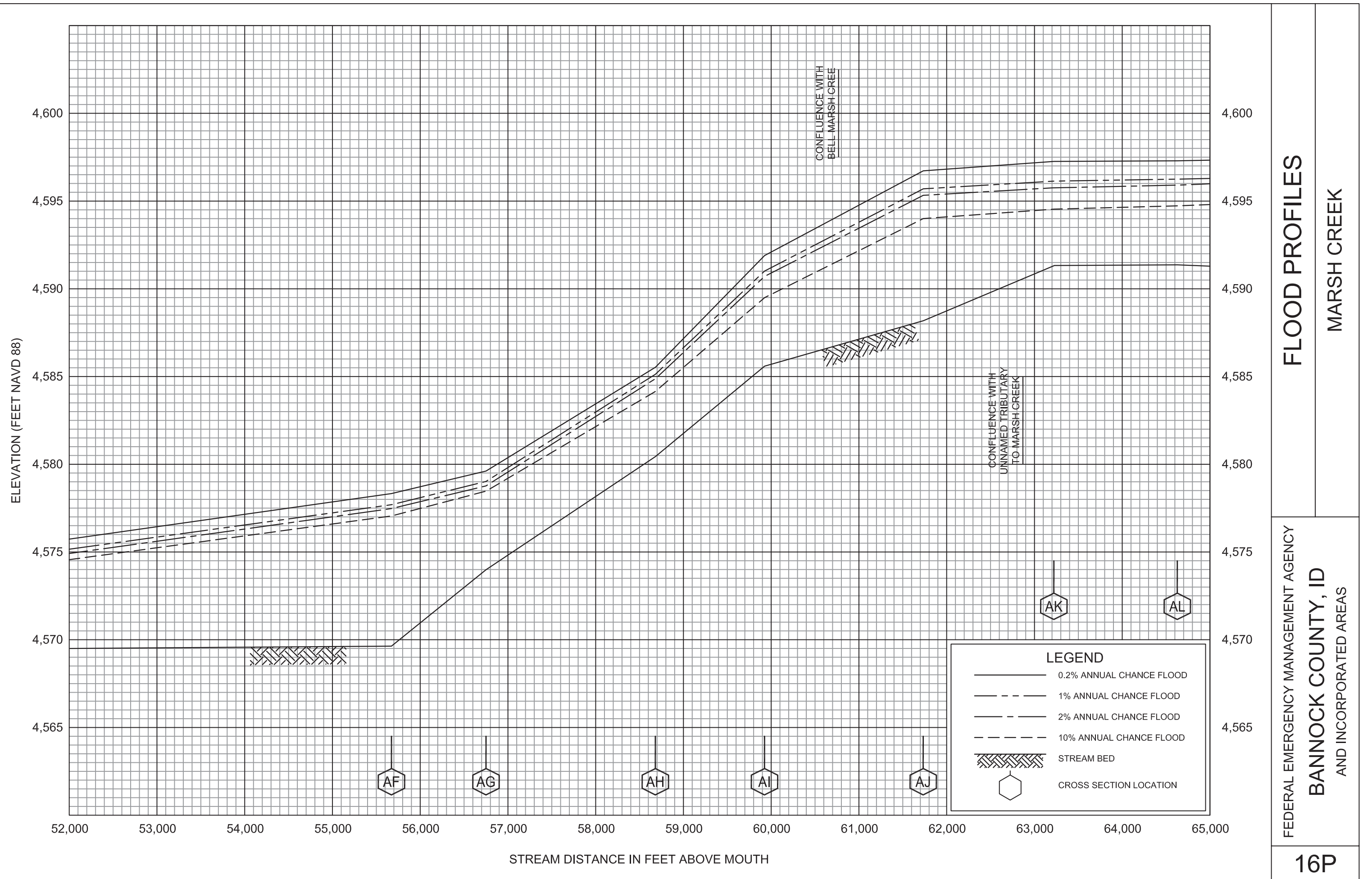
FLOOD PROFILES

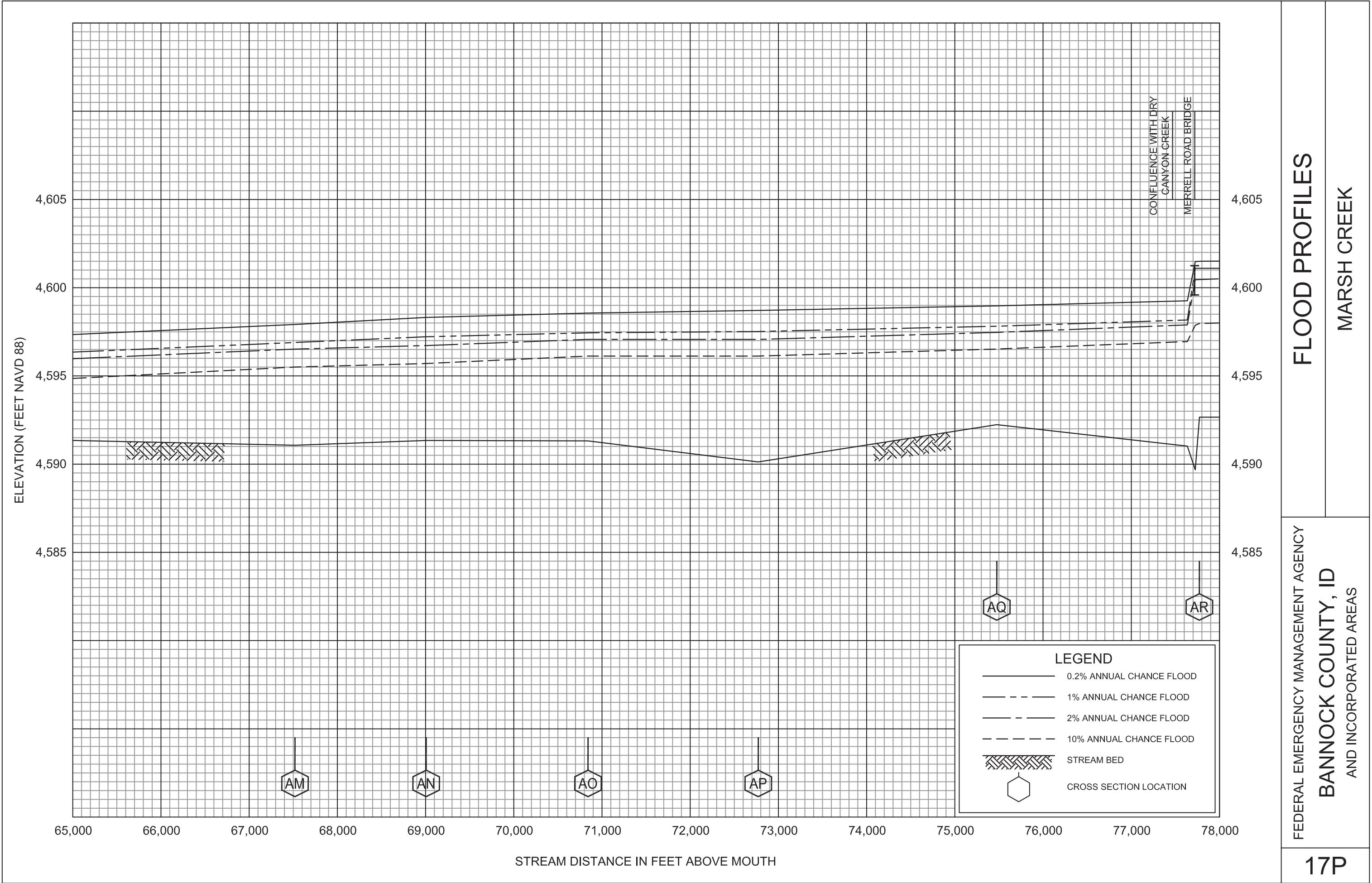
MARSH CREEK

FEDERAL EMERGENCY MANAGEMENT AGENCY  
BANNOCK COUNTY, ID  
AND INCORPORATED AREAS

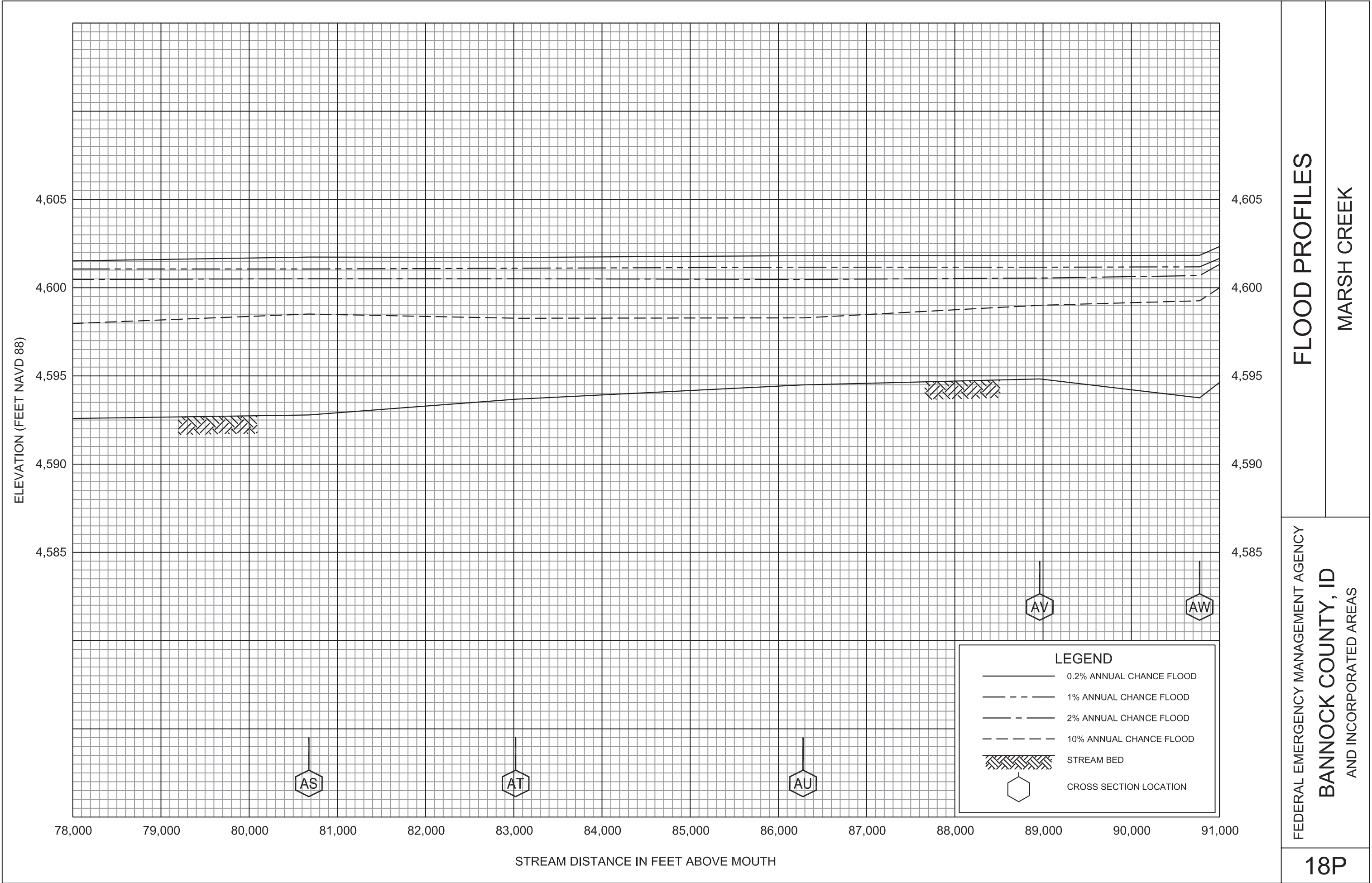










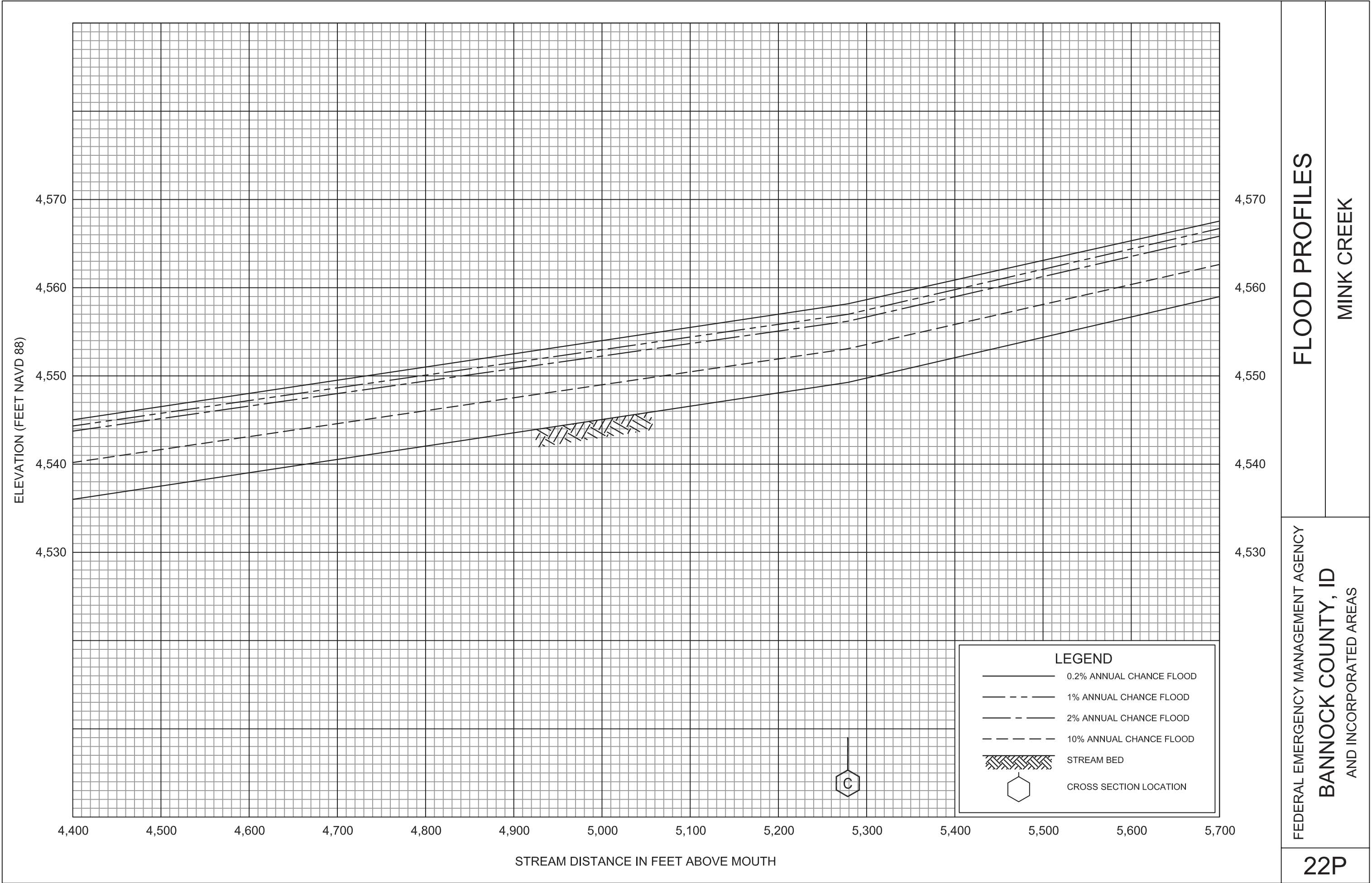










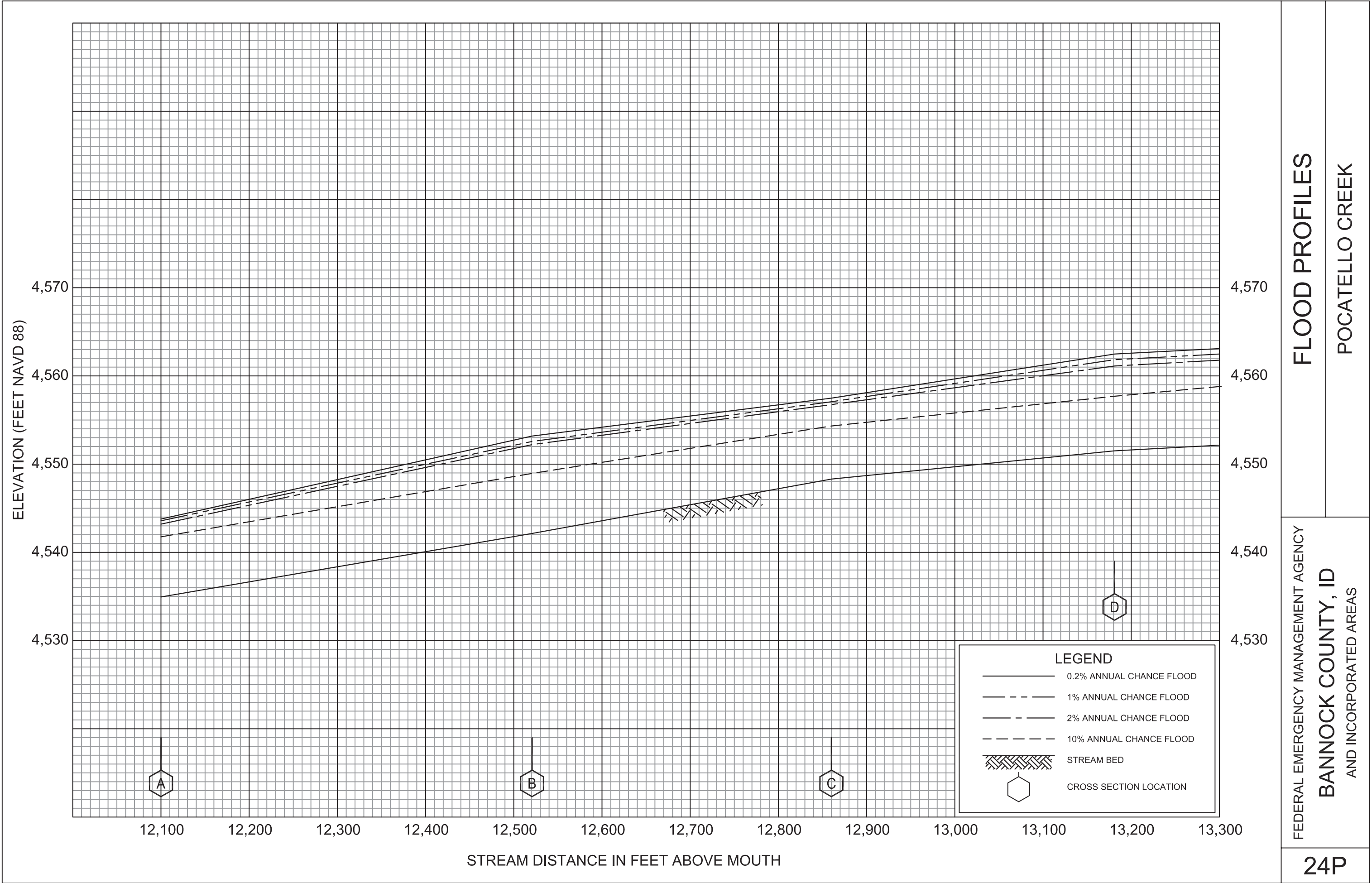


FLOOD PROFILES

MINK CREEK

FEDERAL EMERGENCY MANAGEMENT AGENCY  
BANNOCK COUNTY, ID  
AND INCORPORATED AREAS









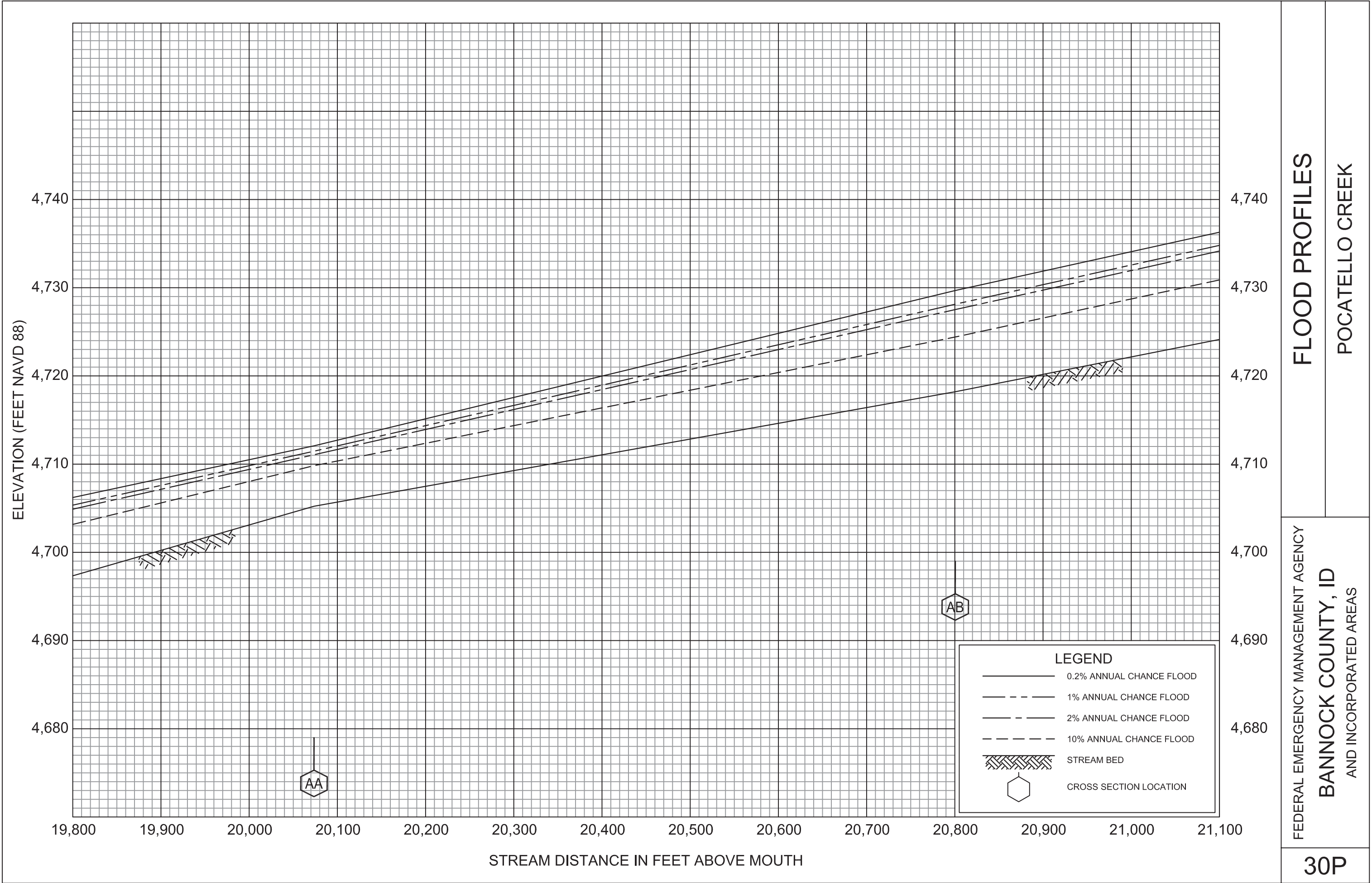


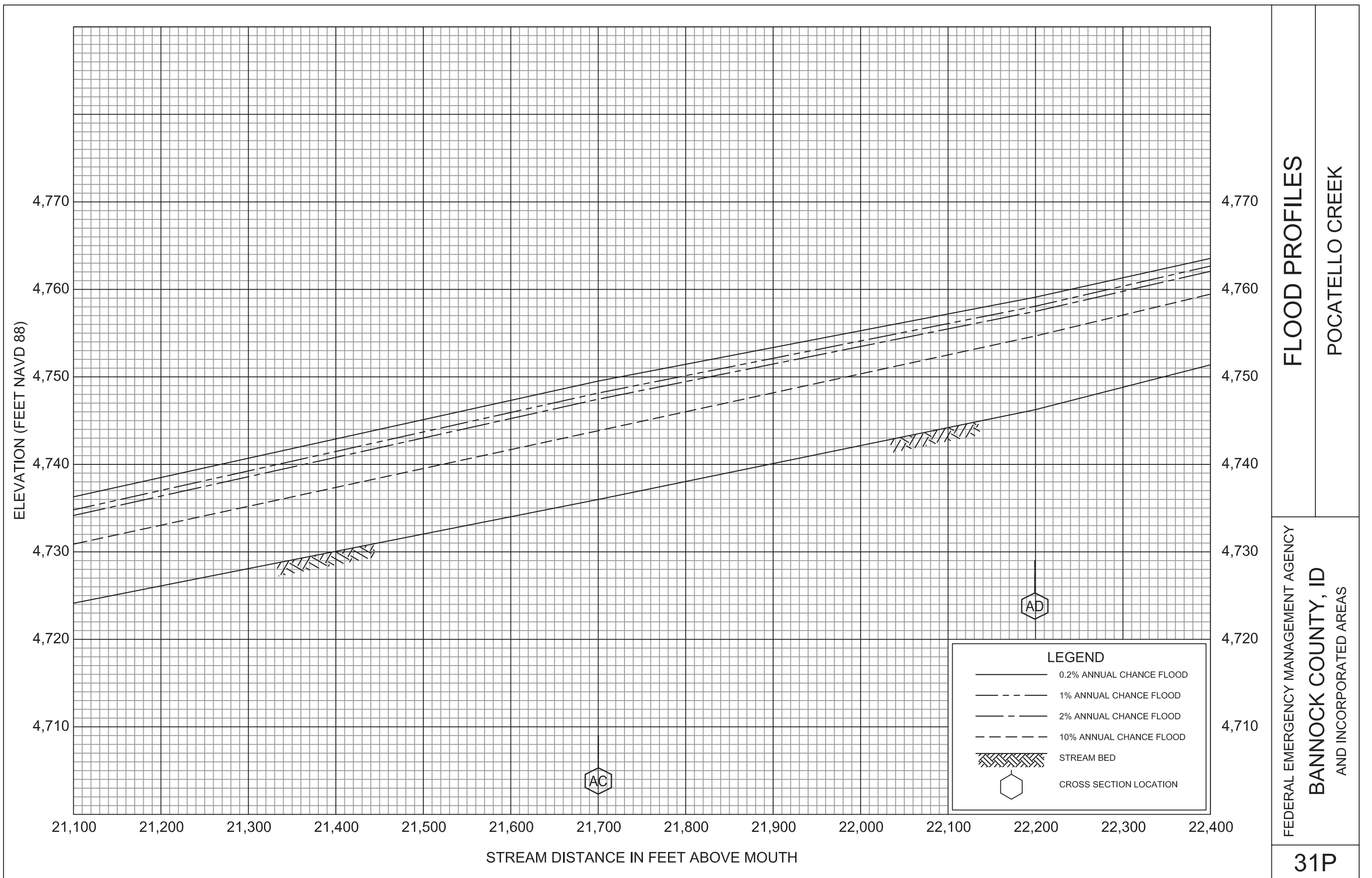








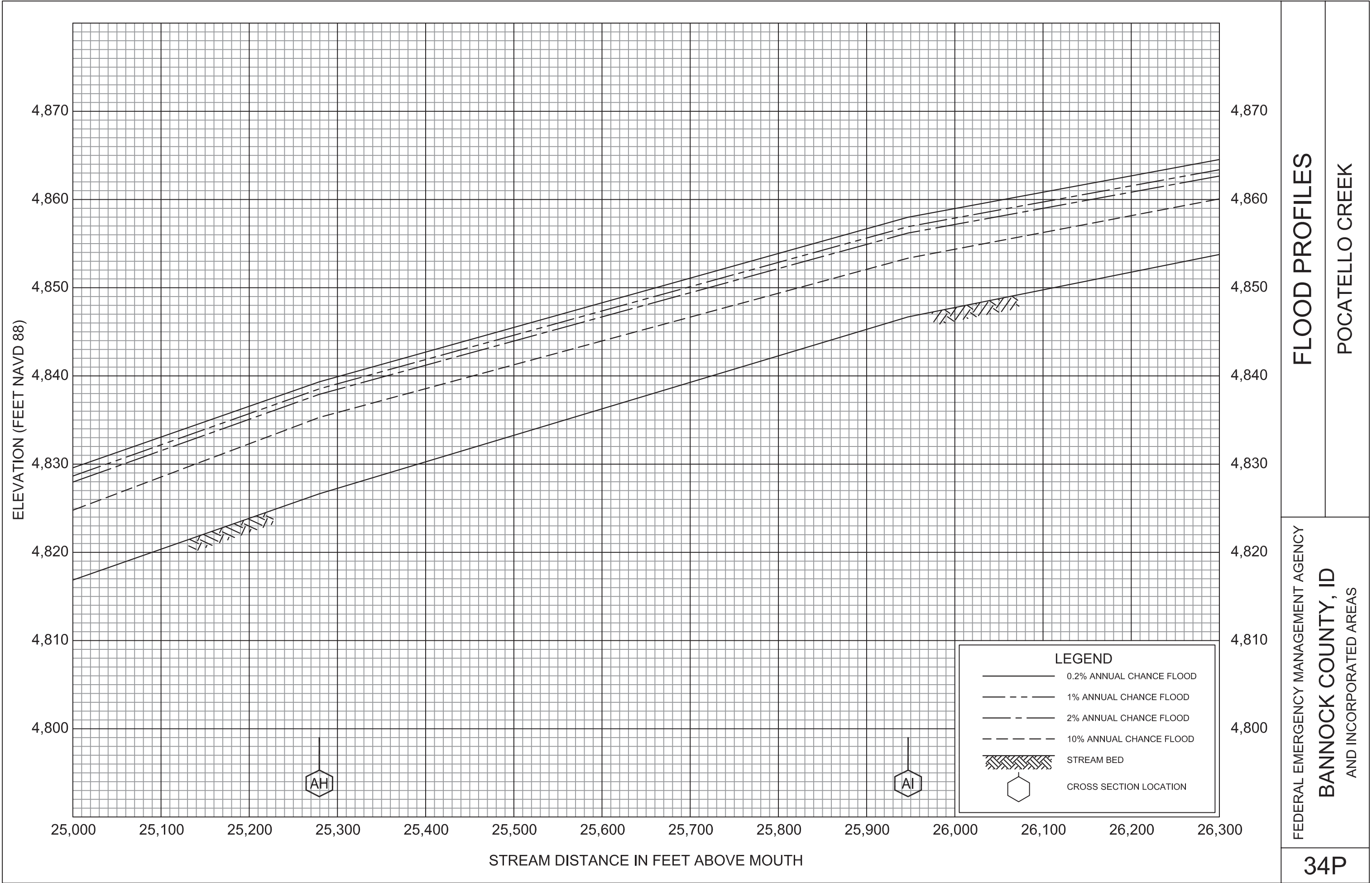






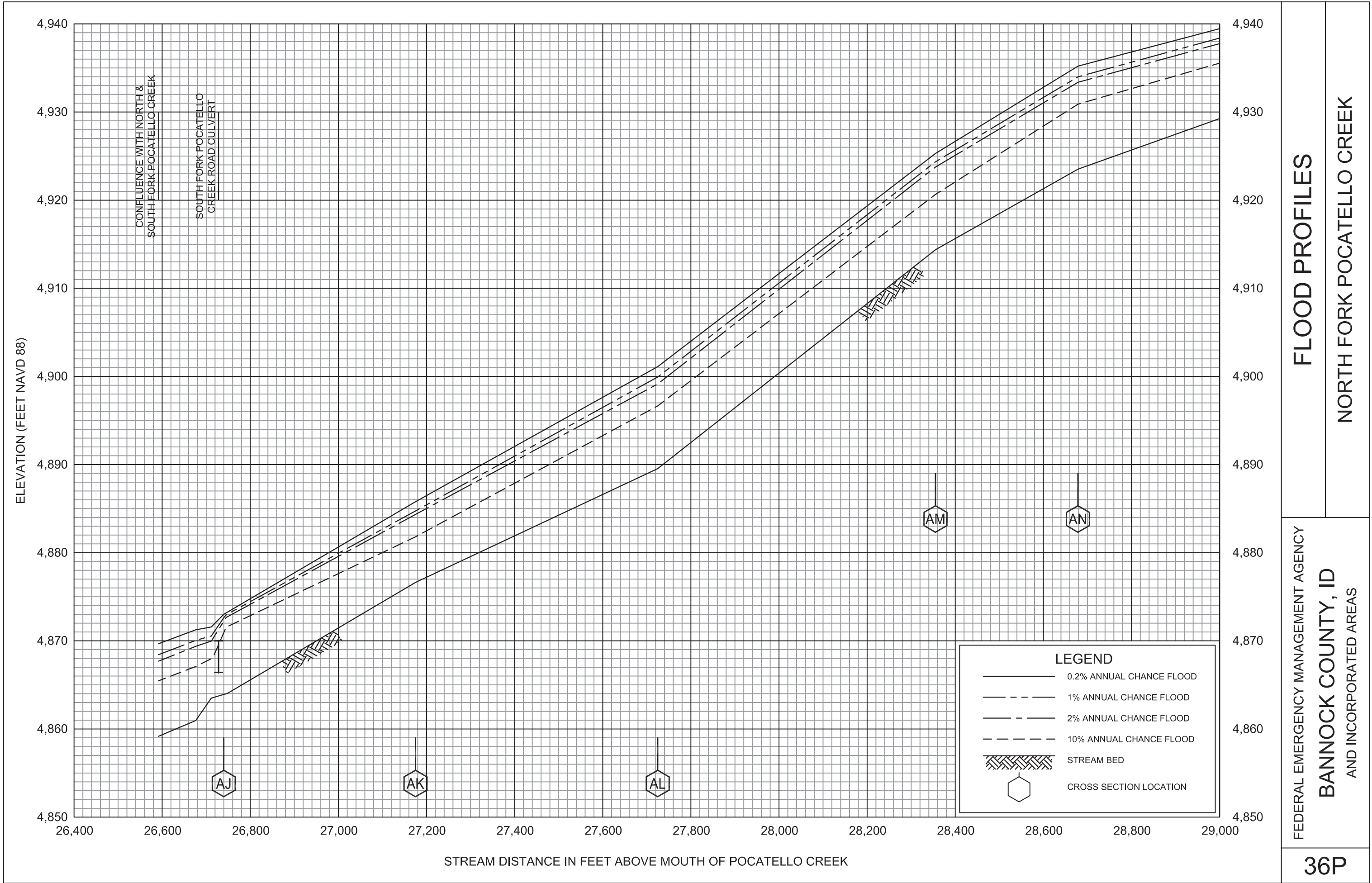




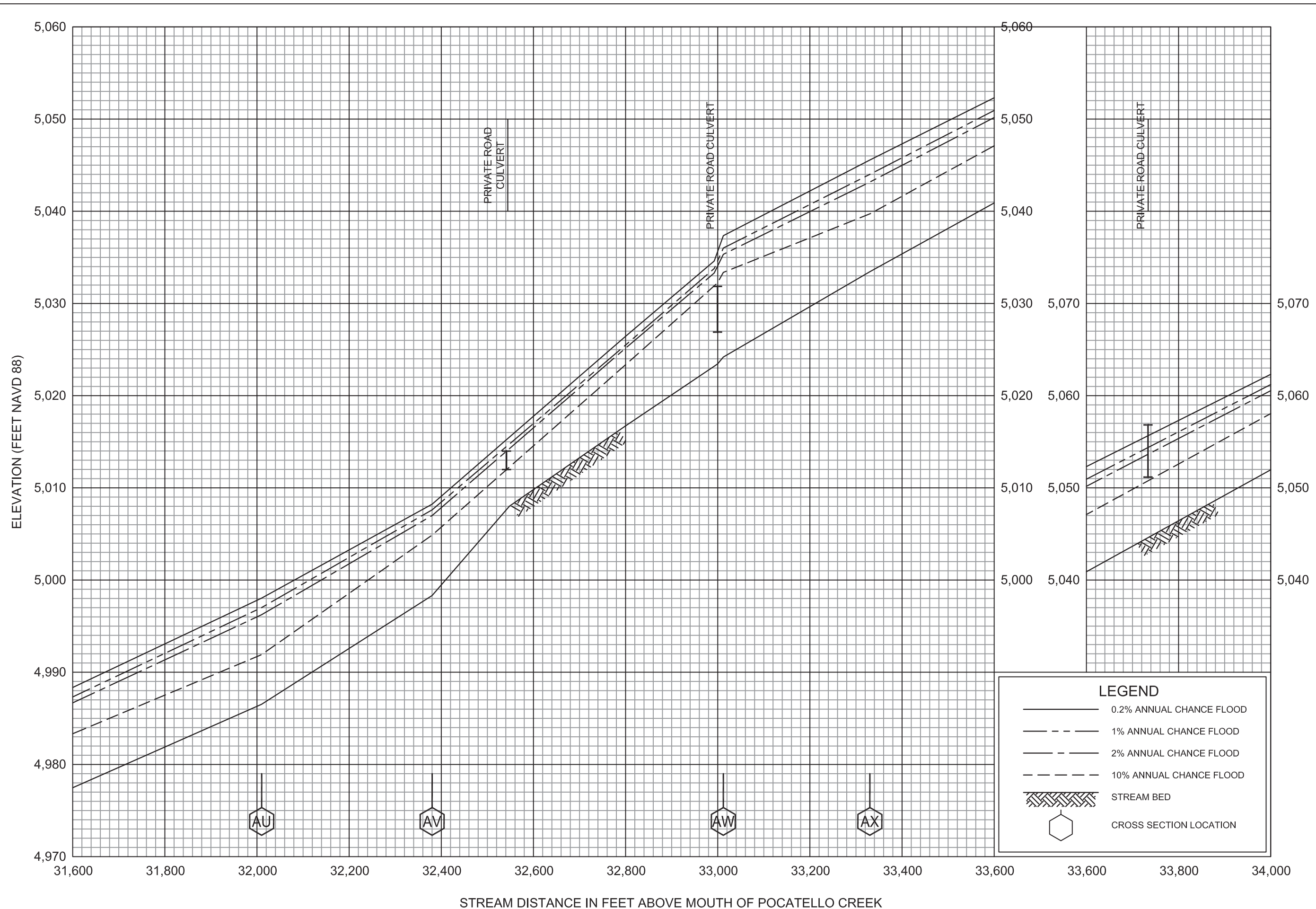


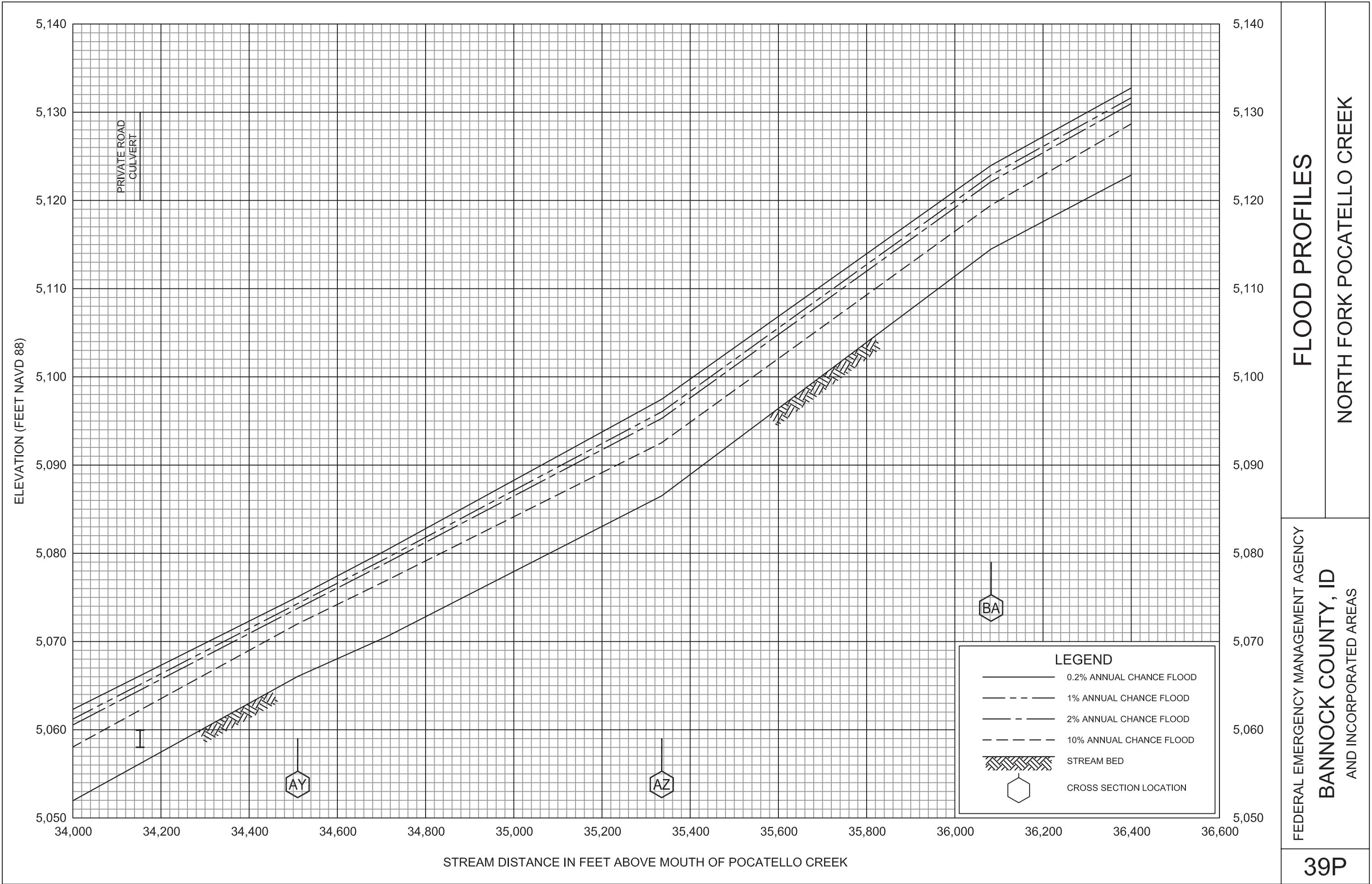




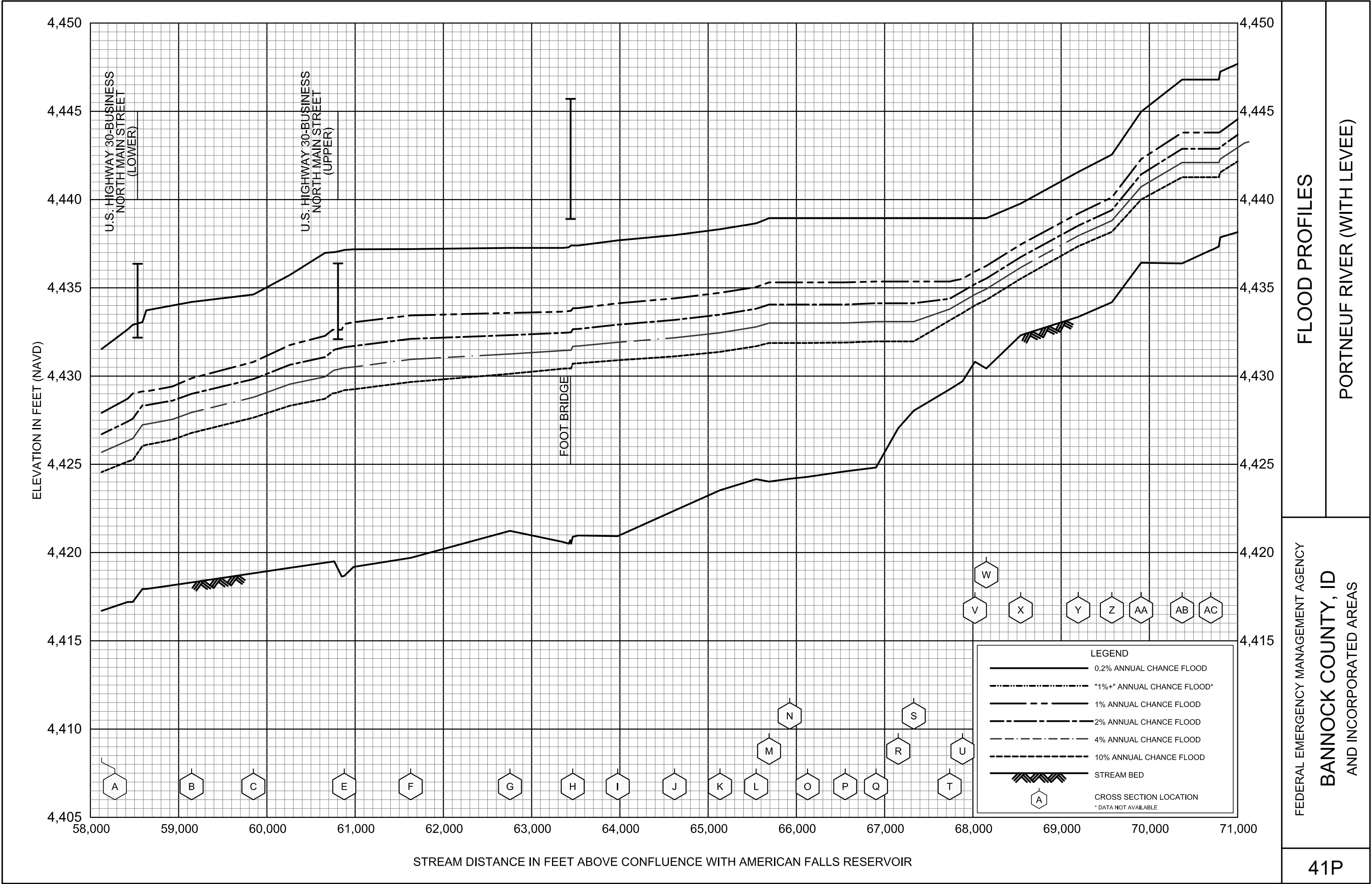


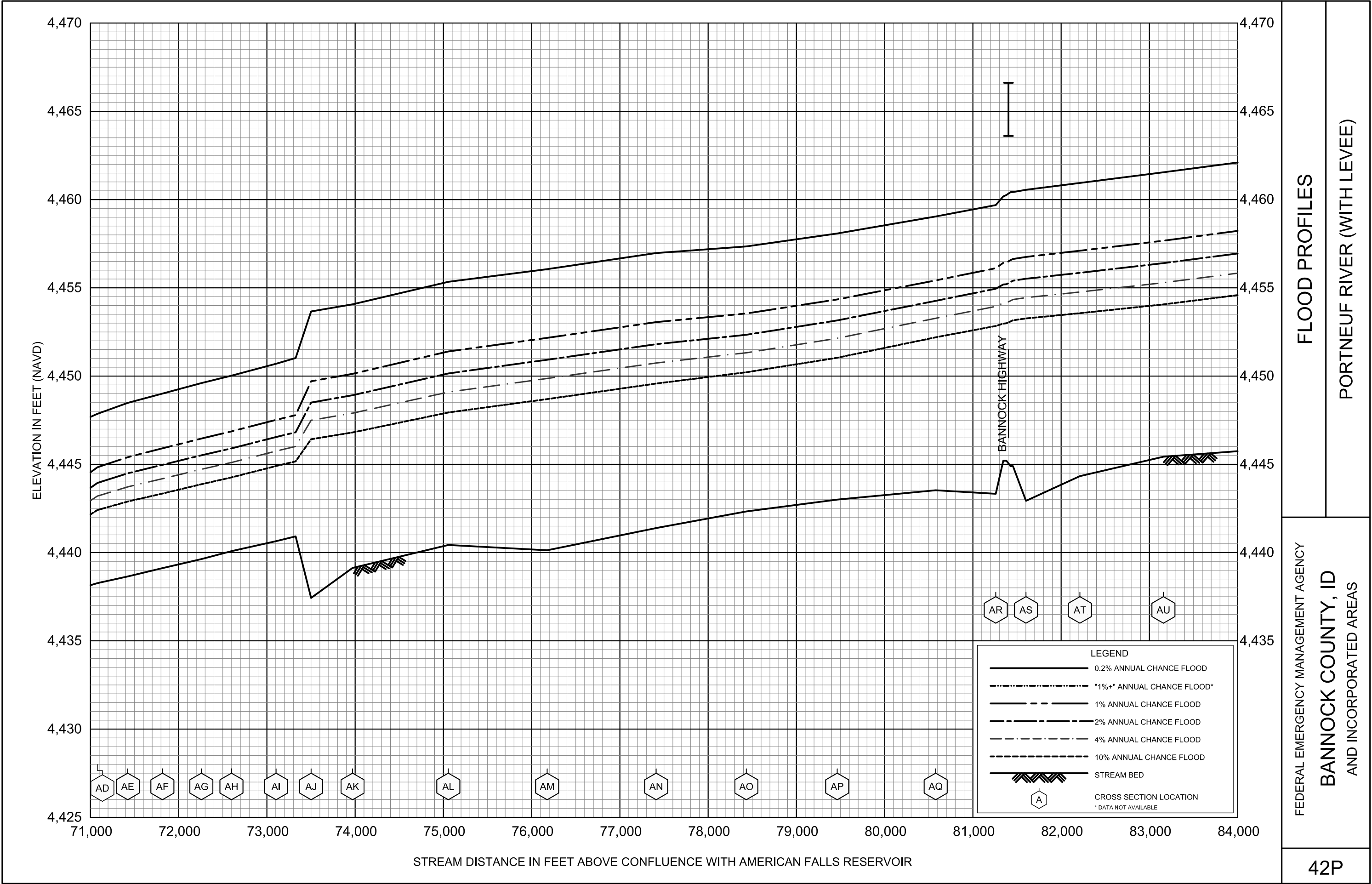






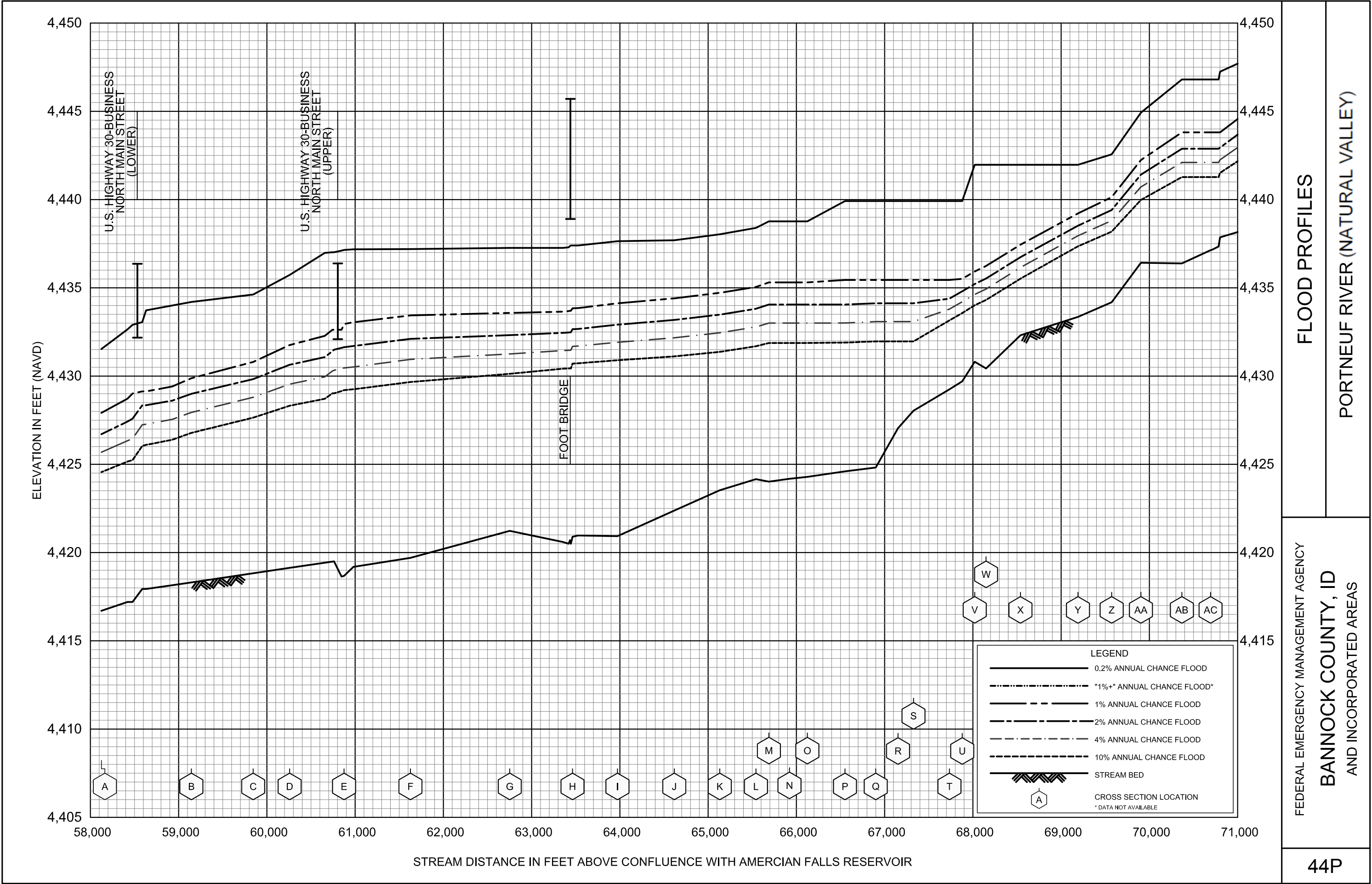


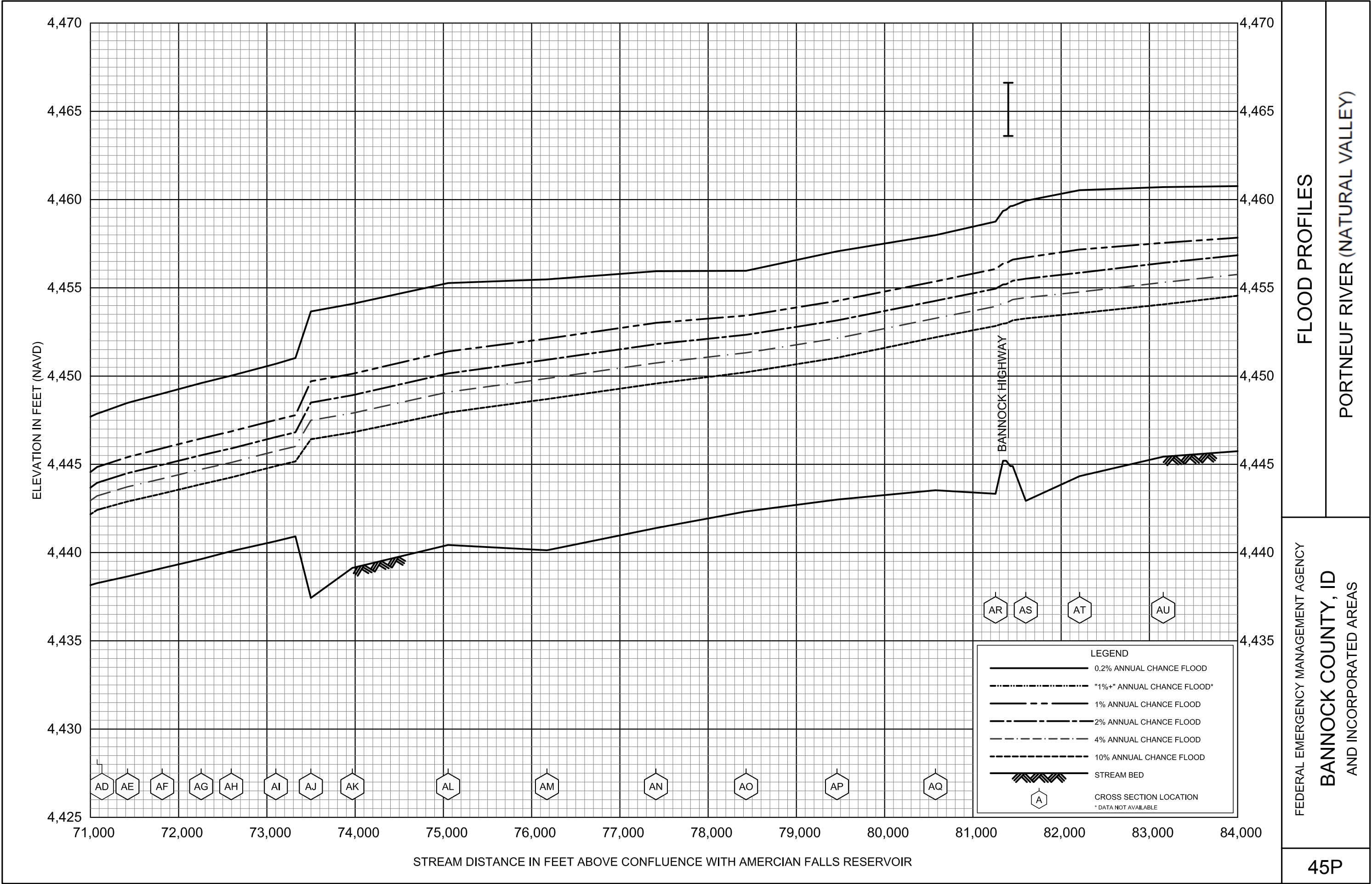












FLOOD PROFILES

PORTNEUF RIVER (NATURAL VALLEY)

FEDERAL EMERGENCY MANAGEMENT AGENCY

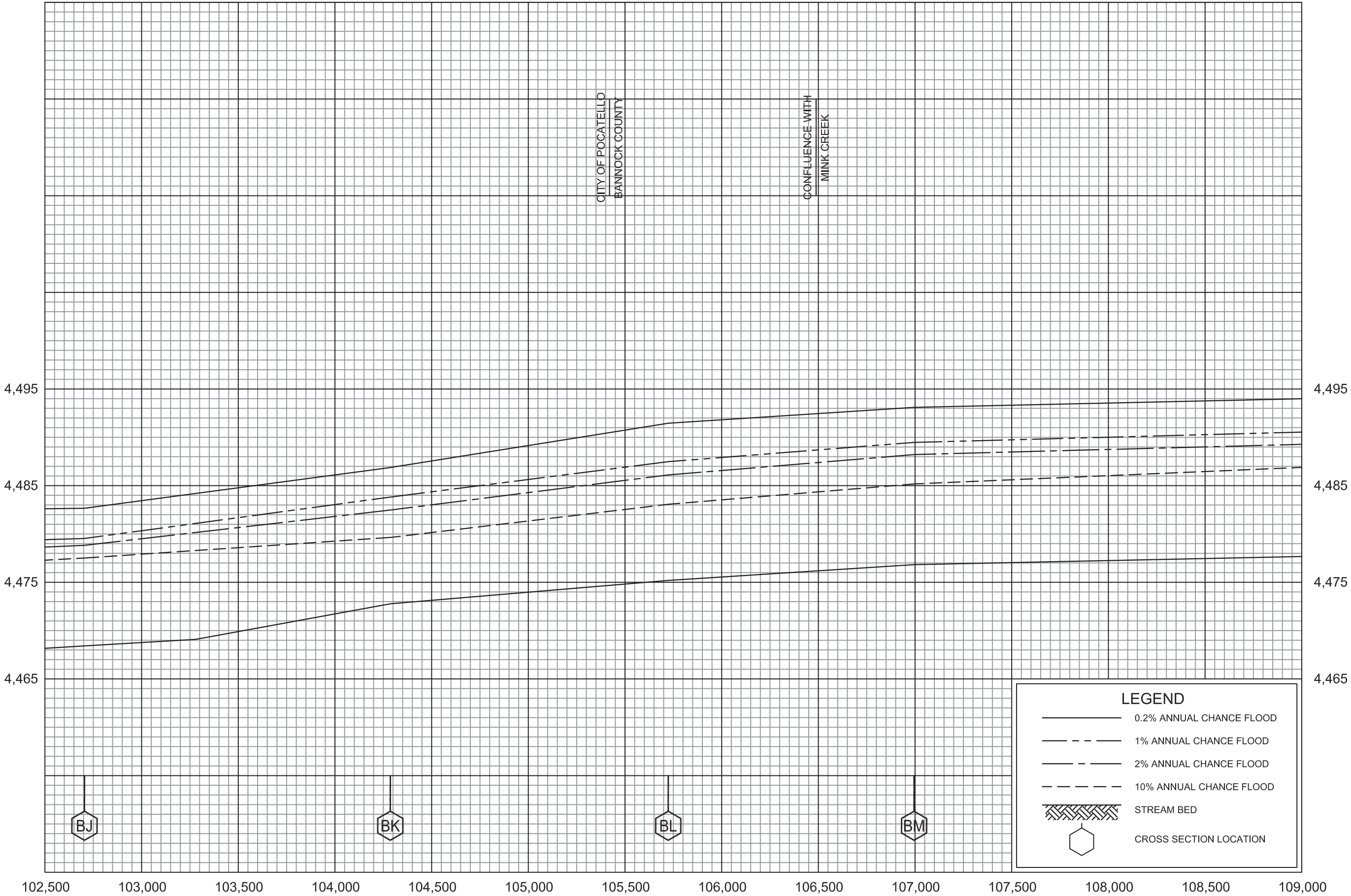
BANNOCK COUNTY, ID  
AND INCORPORATED AREAS







ELEVATION (FEET NAVD 88)



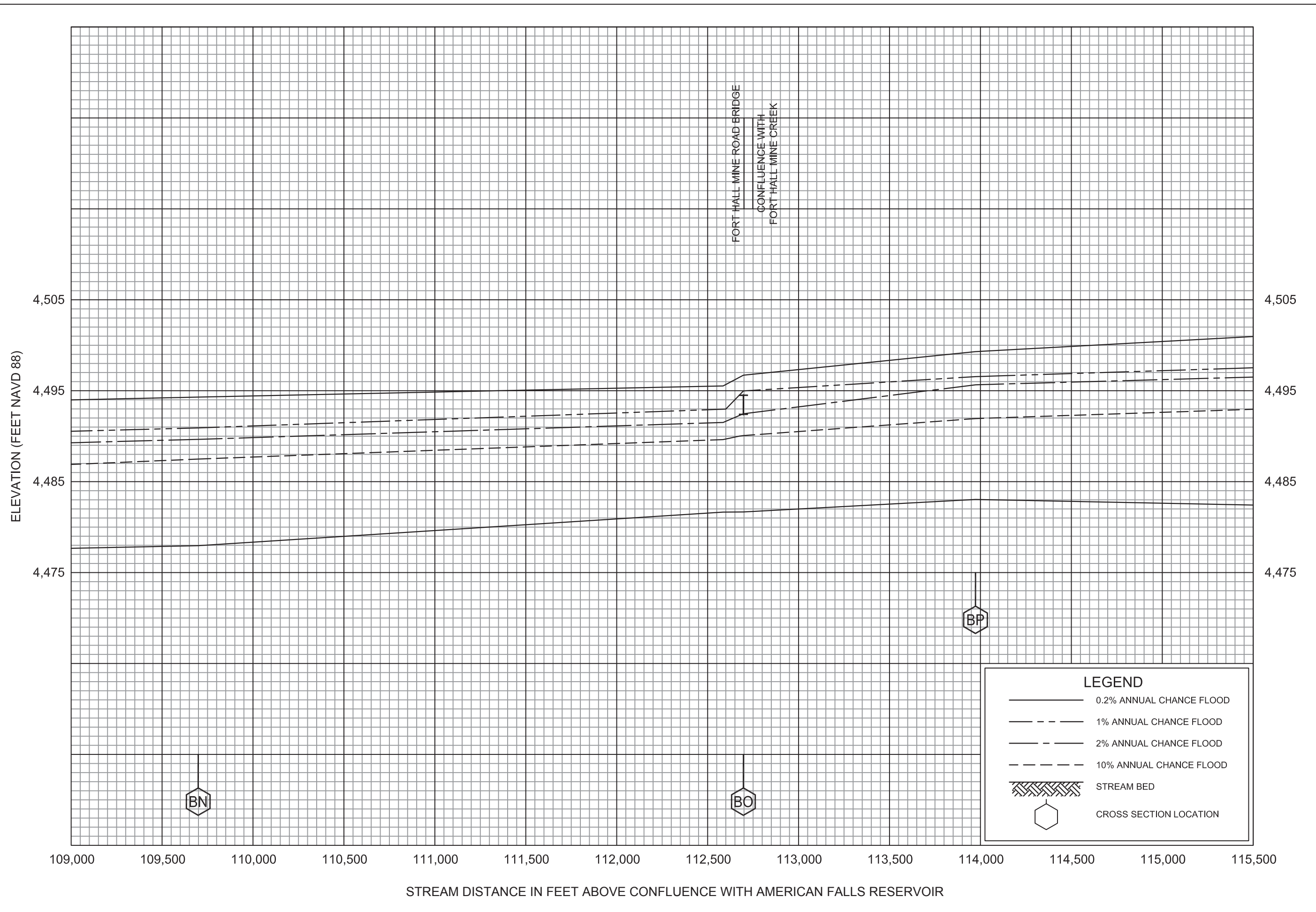
FLOOD PROFILES

PORTNEUF RIVER

FEDERAL EMERGENCY MANAGEMENT AGENCY

BANNOCK COUNTY, ID  
AND INCORPORATED AREAS





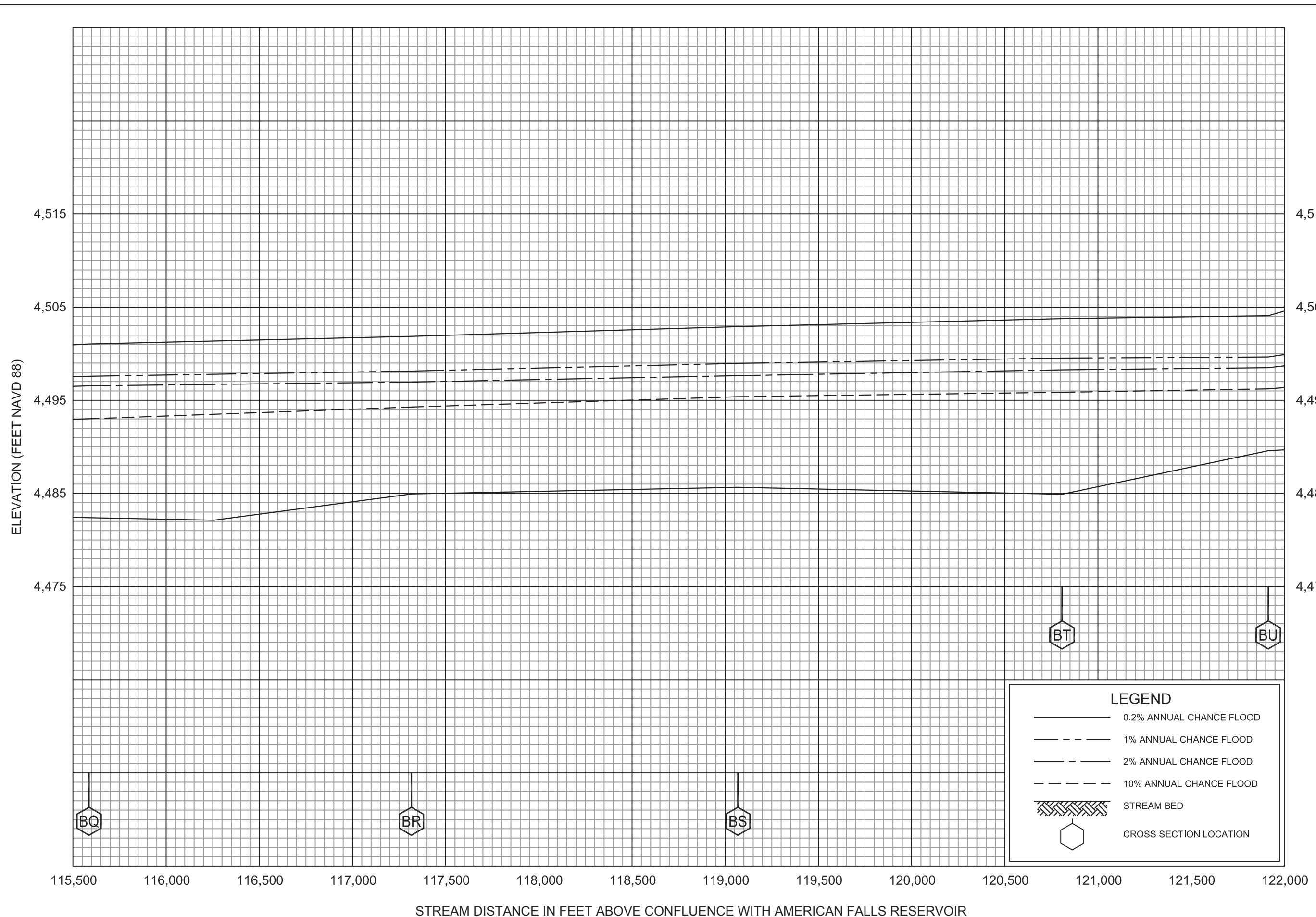
## FLOOD PROFILES

# PORTNEUF RIVER

FEDERAL EMERGENCY MANAGEMENT AGENCY

## BANNOCK COUNTY, ID AND INCORPORATED AREAS

49P



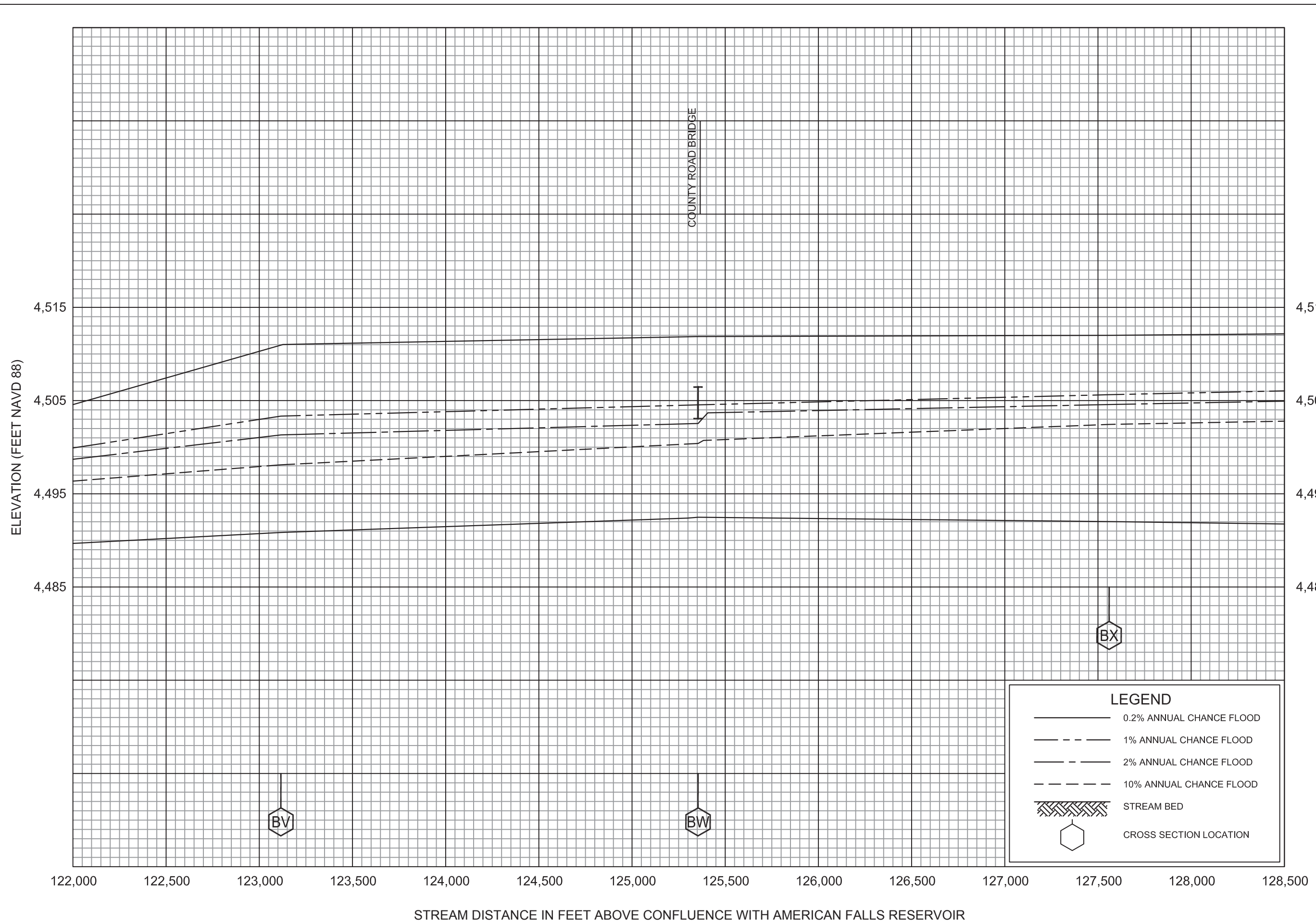
# FLOOD PROFILES

# PORTNEUF RIVER

FEDERAL EMERGENCY MANAGEMENT AGENCY

# BANNOCK COUNTY, ID AND INCORPORATED AREAS

50P



# FLOOD PROFILES

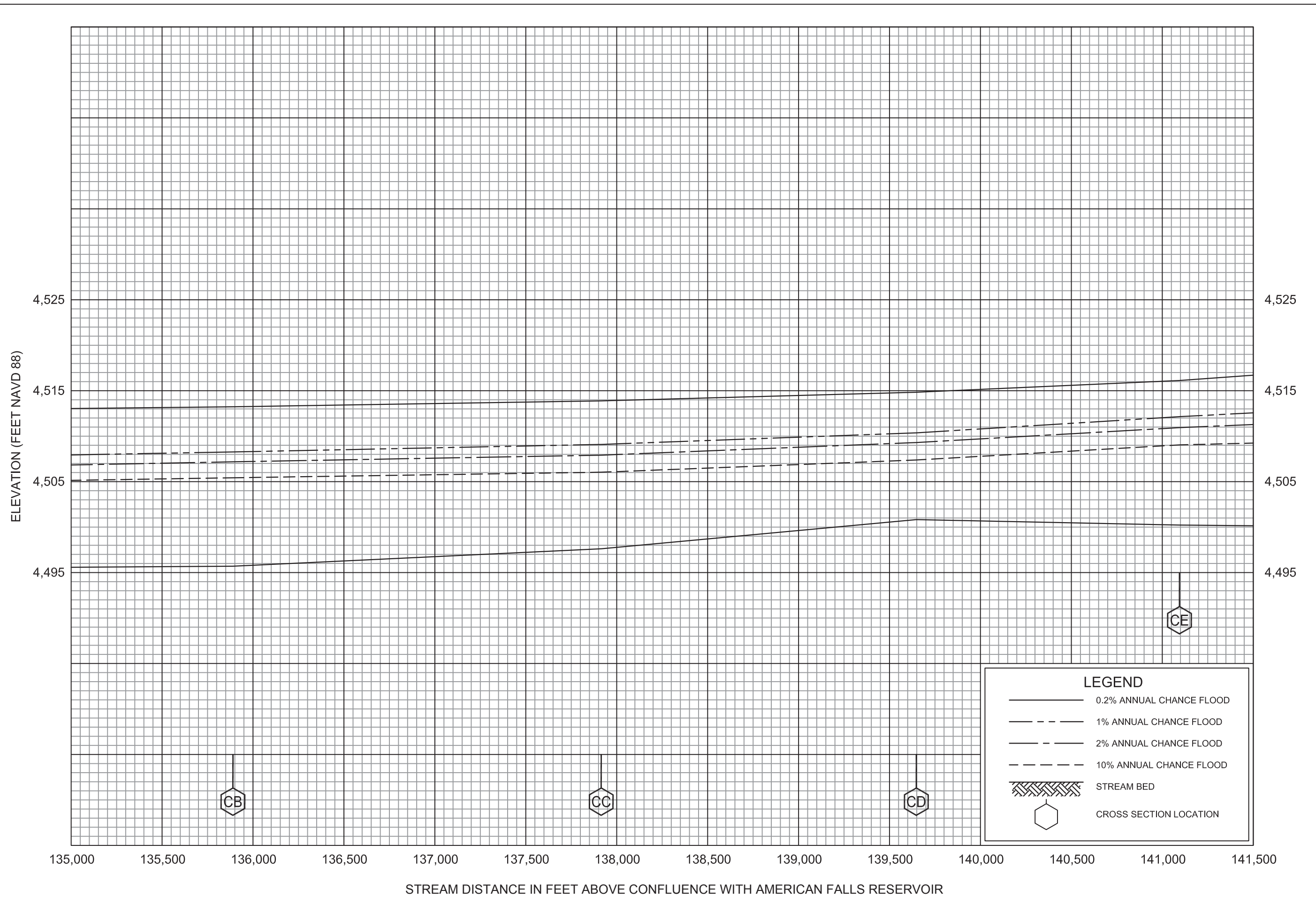
# PORTNEUF RIVER

FEDERAL EMERGENCY MANAGEMENT AGENCY

## BANNOCK COUNTY, ID AND INCORPORATED AREAS

51P





# FLOOD PROFILES

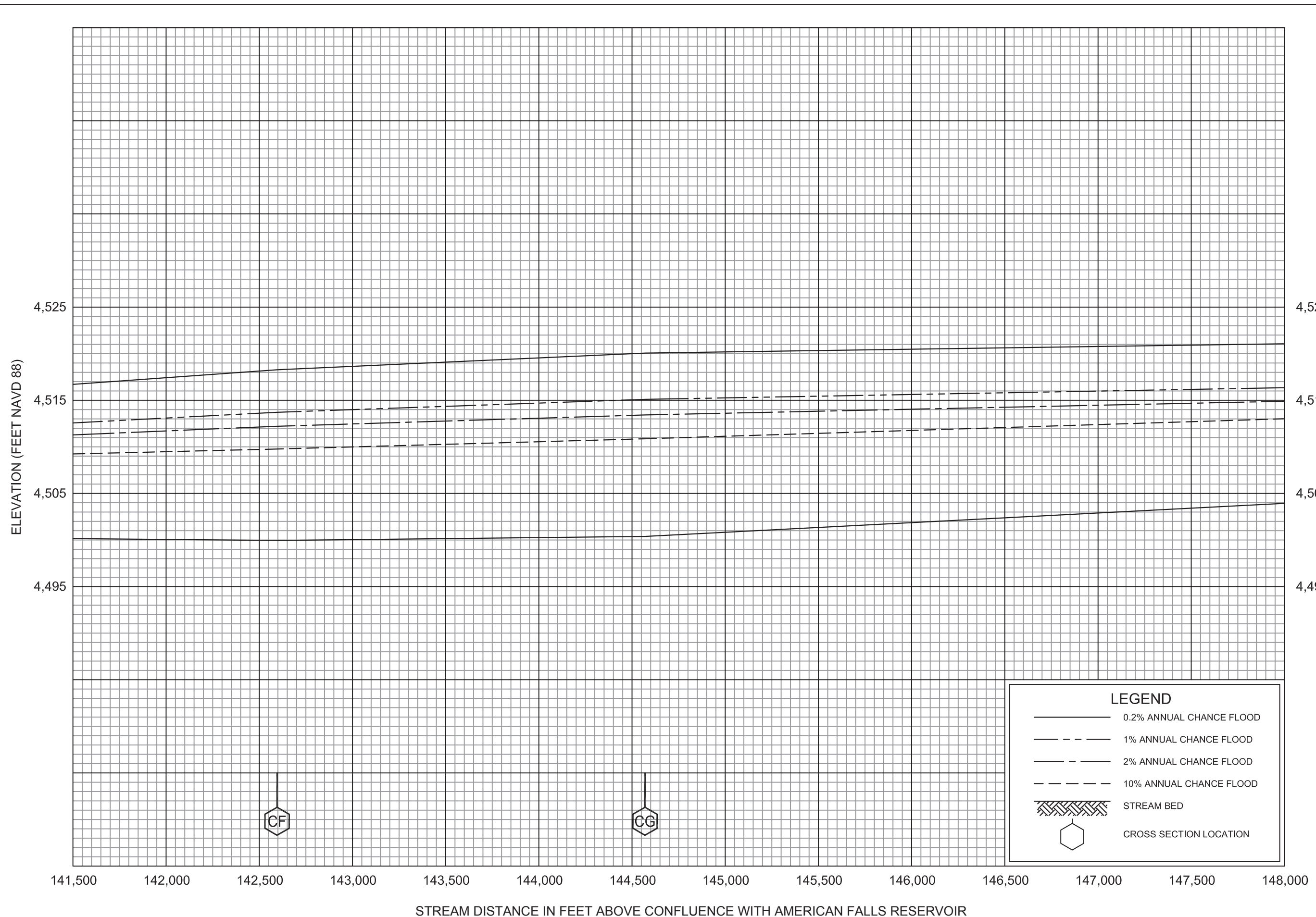
# PORTNEUF RIVER

FEDERAL EMERGENCY MANAGEMENT AGENCY

# BANNOCK COUNTY, ID

## AND INCORPORATED AREAS

53P



# FLOOD PROFILES

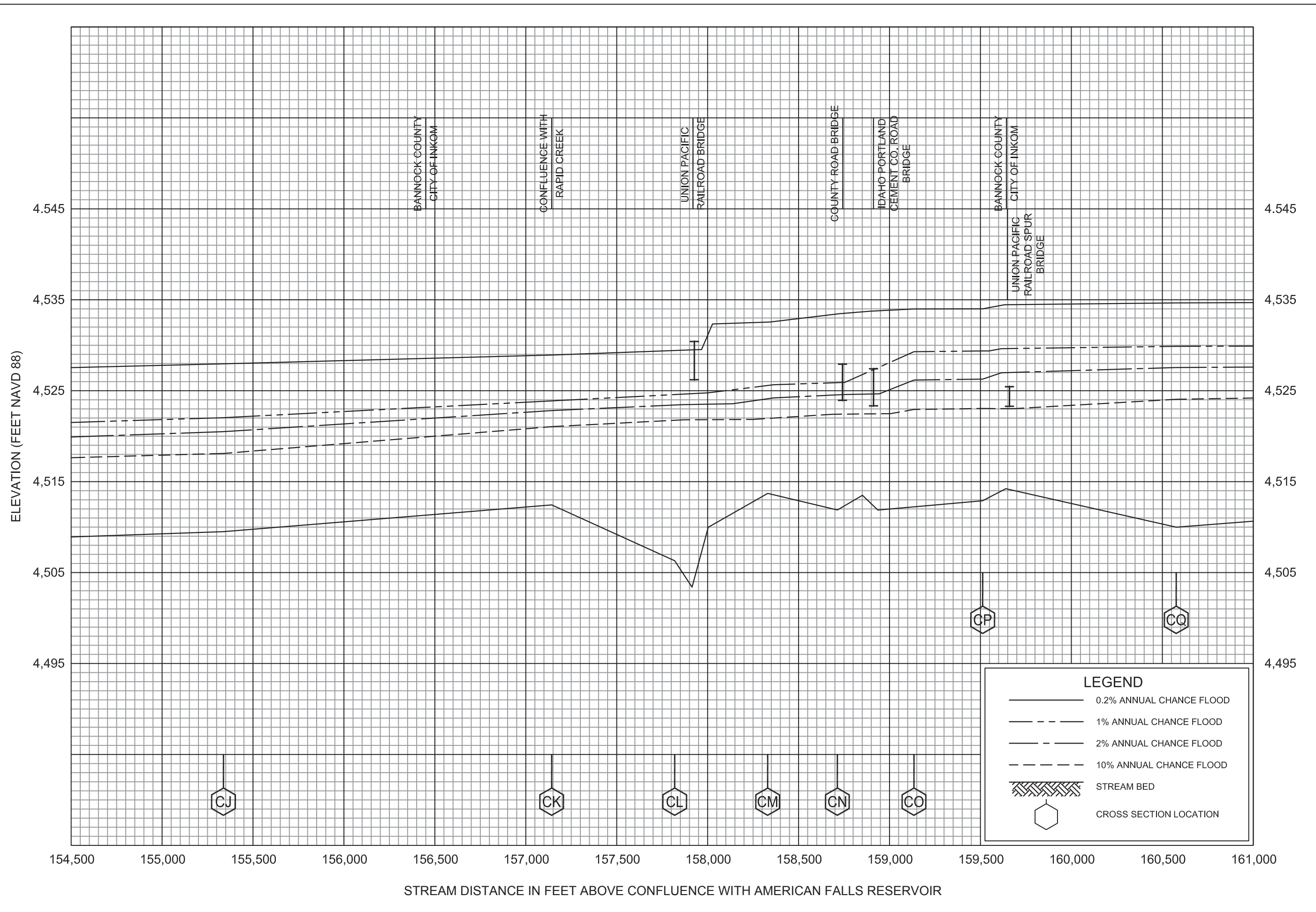
# PORINEUF RIVER

**RURAL EMERGENCY MANAGEMENT AGENCY  
BANNOCK COUNTY, ID  
AND INCORPORATED AREAS**

54P







## FLOOD PROFILES

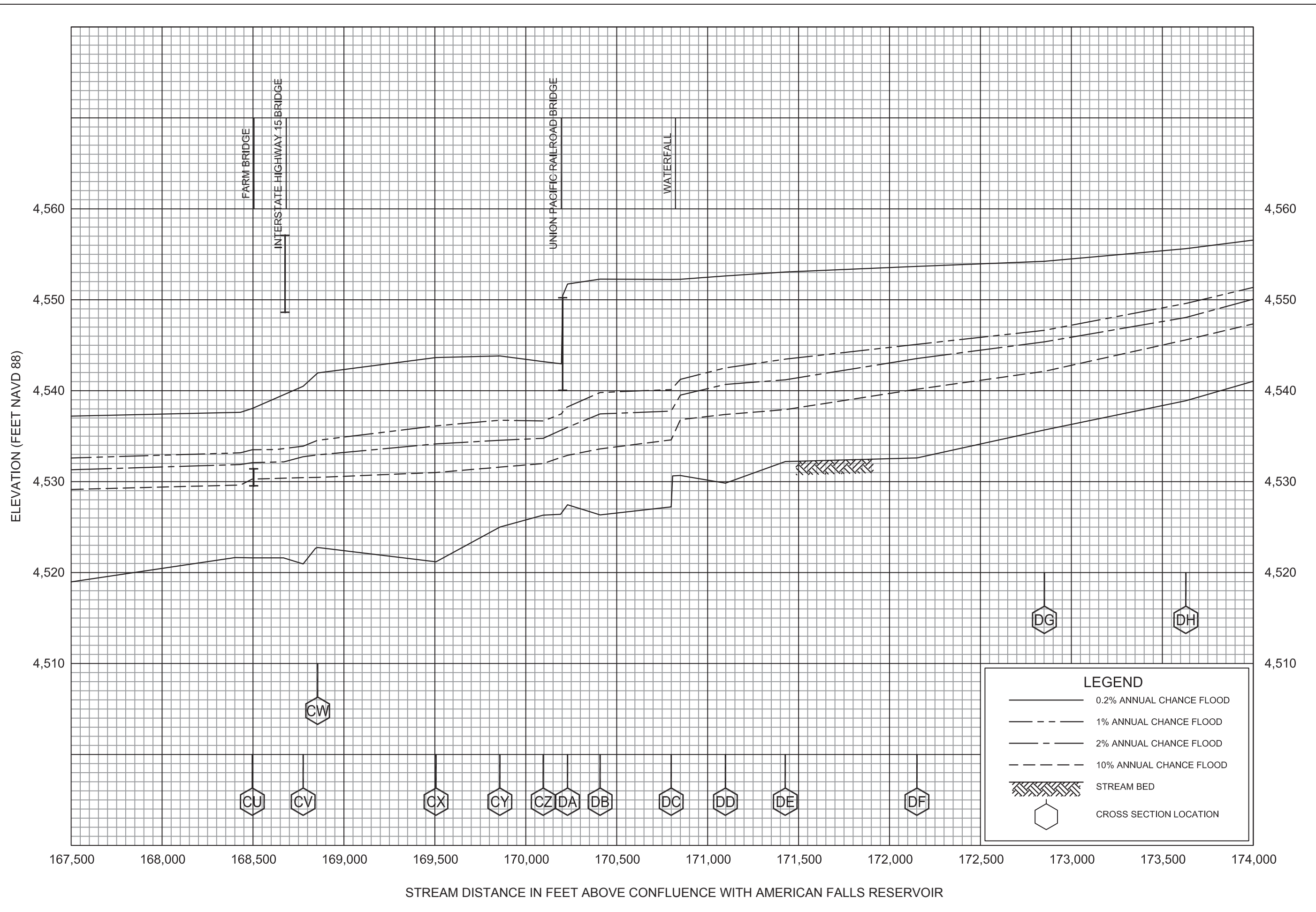
# PORTNEUF RIVER

FEDERAL EMERGENCY MANAGEMENT AGENCY

BANNOCK COUNTY, ID  
AND INCORPORATED AREAS

56P



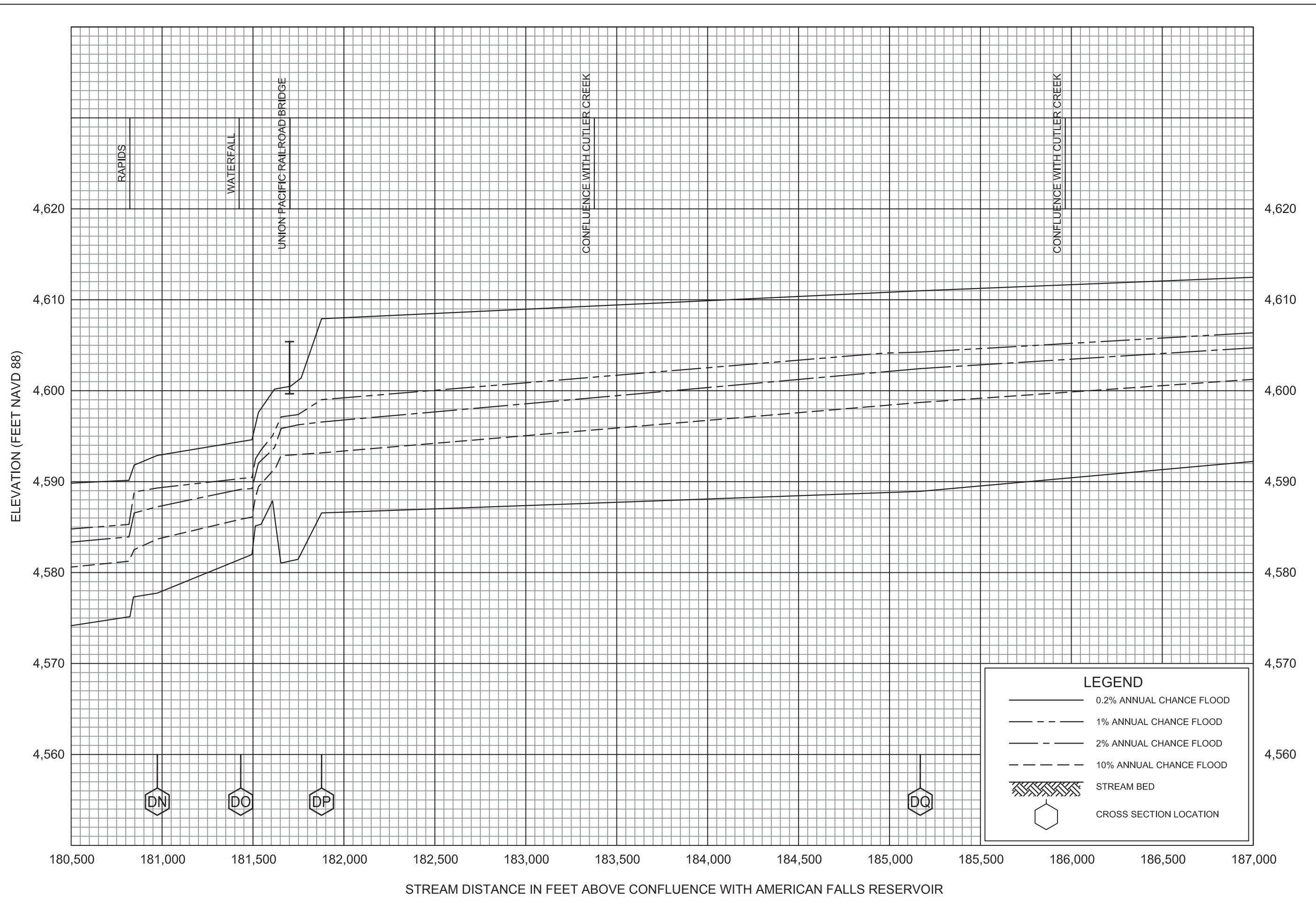


# FLOOD PROFILES

# PORTNEUF RIVER

**FEDERAL EMERGENCY MANAGEMENT AGENCY  
BANNOCK COUNTY, ID  
AND INCORPORATED AREAS**



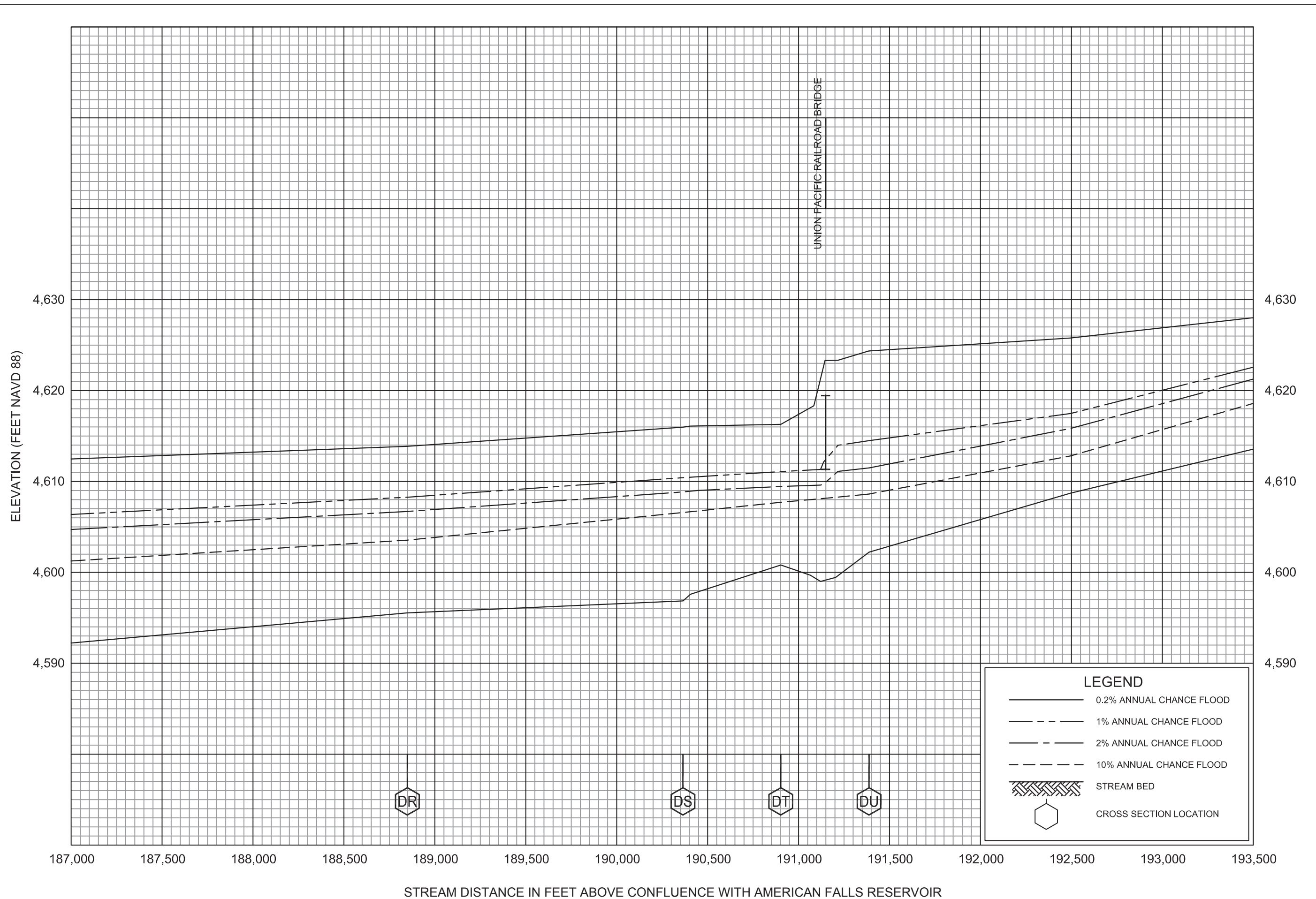


# FLOOD PROFILES

# PORTNEUF RIVER

FEDERAL EMERGENCY MANAGEMENT AGENCY  
**BANNOCK COUNTY, ID**  
AND INCORPORATED AREAS

60P



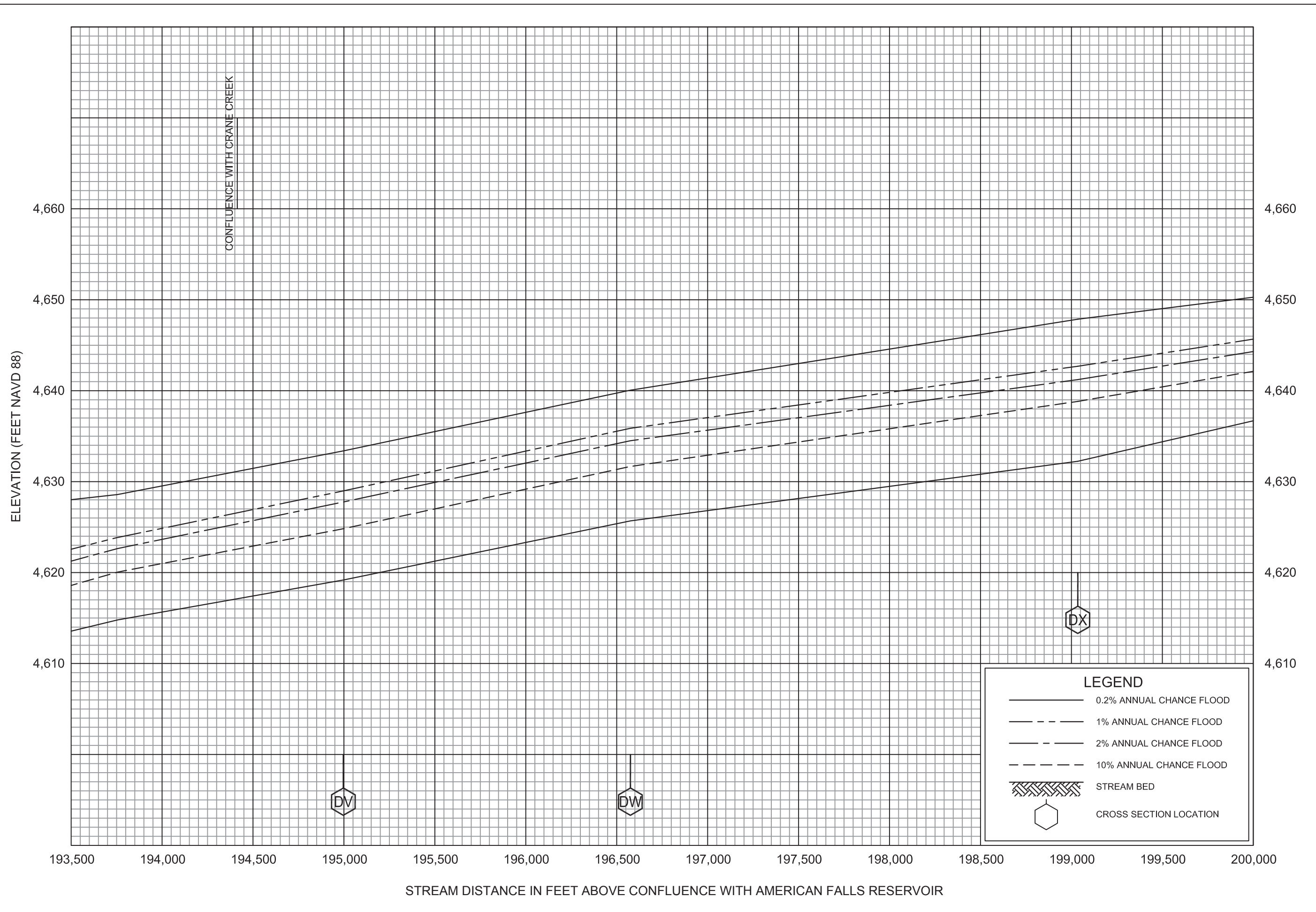
# FLOOD PROFILES

# PORINEUF RIVER

**RURAL EMERGENCY MANAGEMENT AGENCY  
BANNOCK COUNTY, ID  
AND INCORPORATED AREAS**

61P





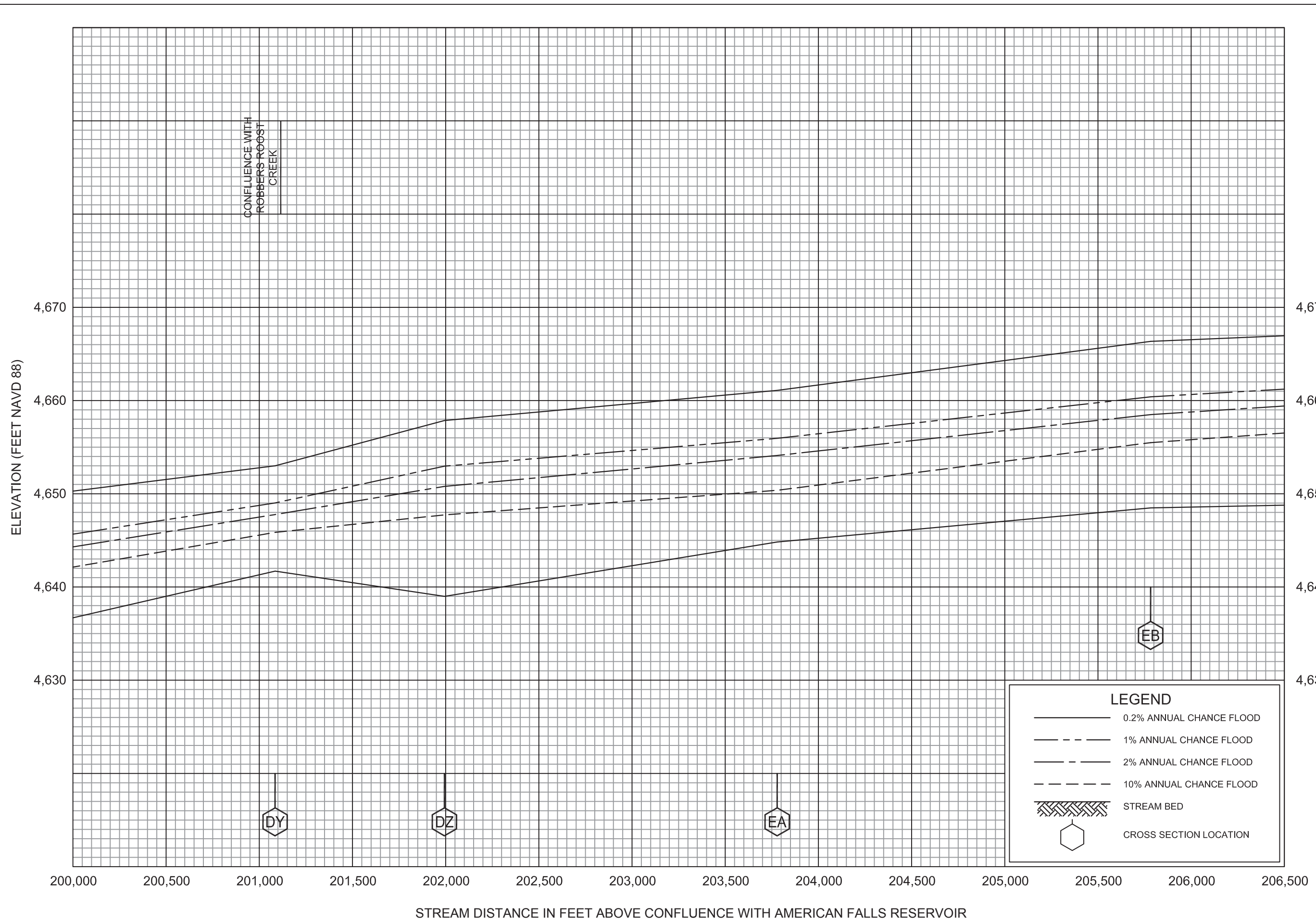
## FLOOD PROFILES

# PORTNEUF RIVER

FEDERAL EMERGENCY MANAGEMENT AGENCY  
**BANNOCK COUNTY, ID**  
AND INCORPORATED AREAS

62P



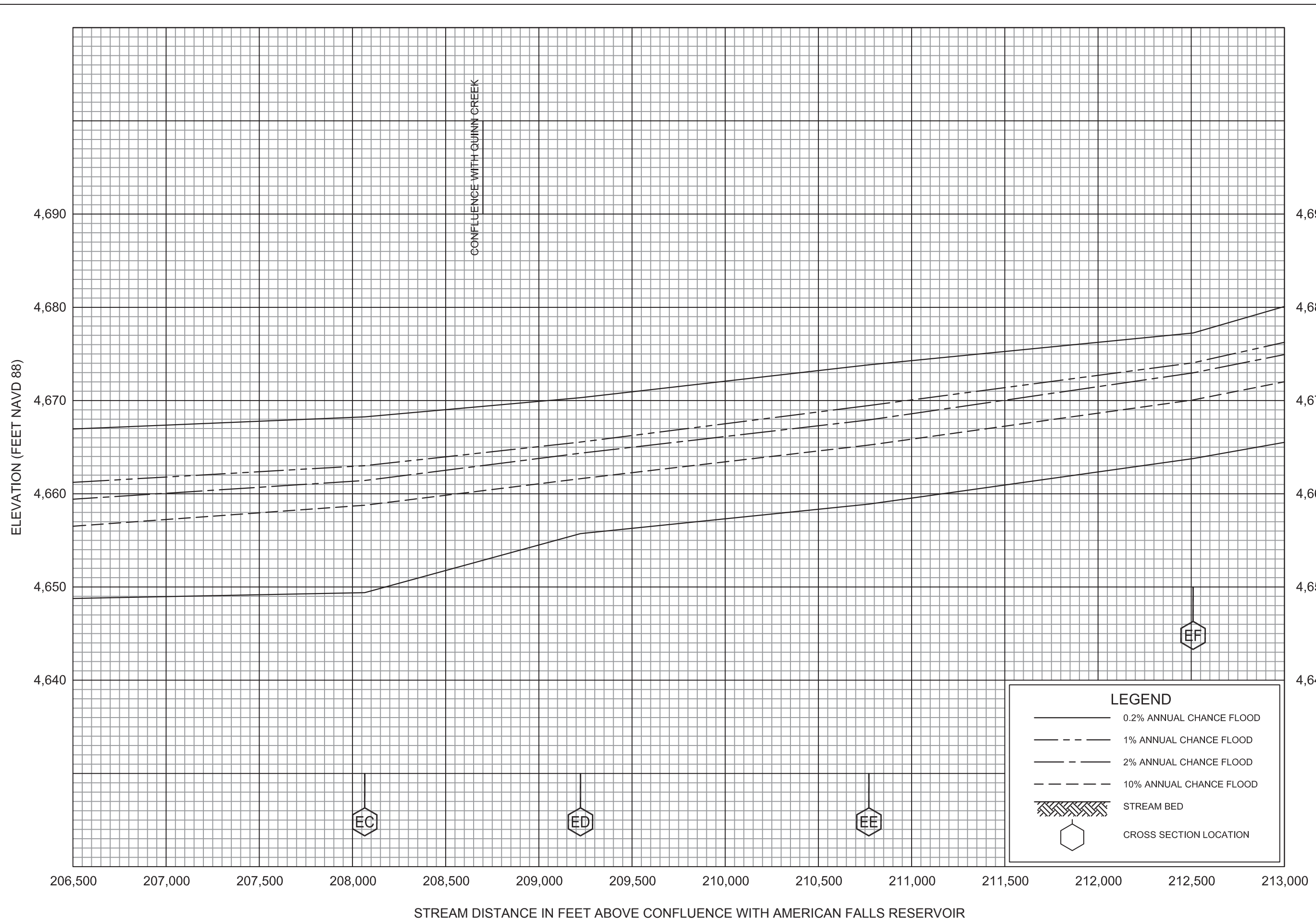


# FLOOD PROFILES

# PORTNEUF RIVER

FEDERAL EMERGENCY MANAGEMENT AGENCY  
BANNOCK COUNTY, ID  
AND INCORPORATED AREAS

63P

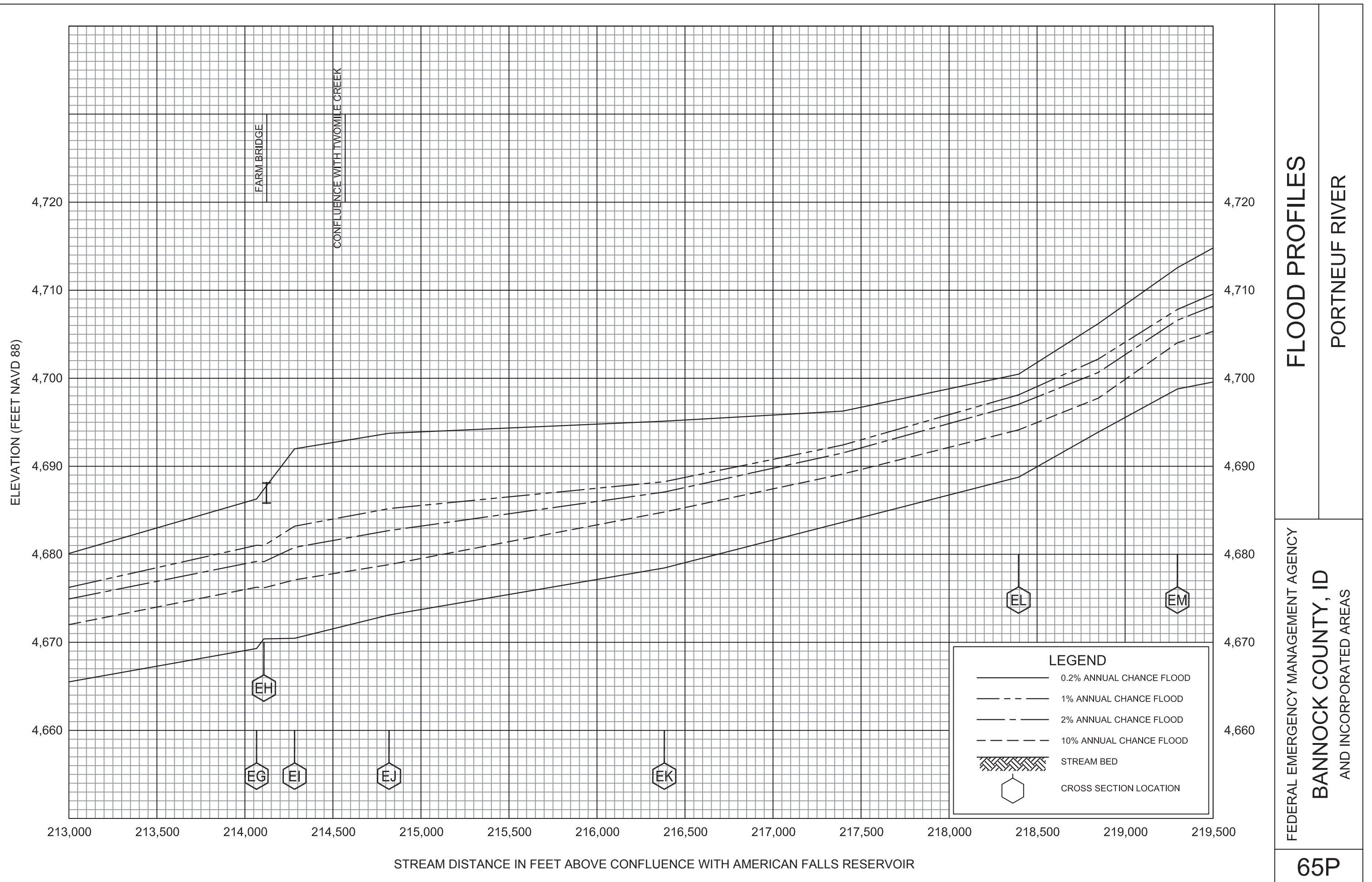


# FLOOD PROFILES

# PORTNEUF RIVER

FEDERAL EMERGENCY MANAGEMENT AGENCY  
BANNOCK COUNTY, ID  
AND INCORPORATED AREAS

64P

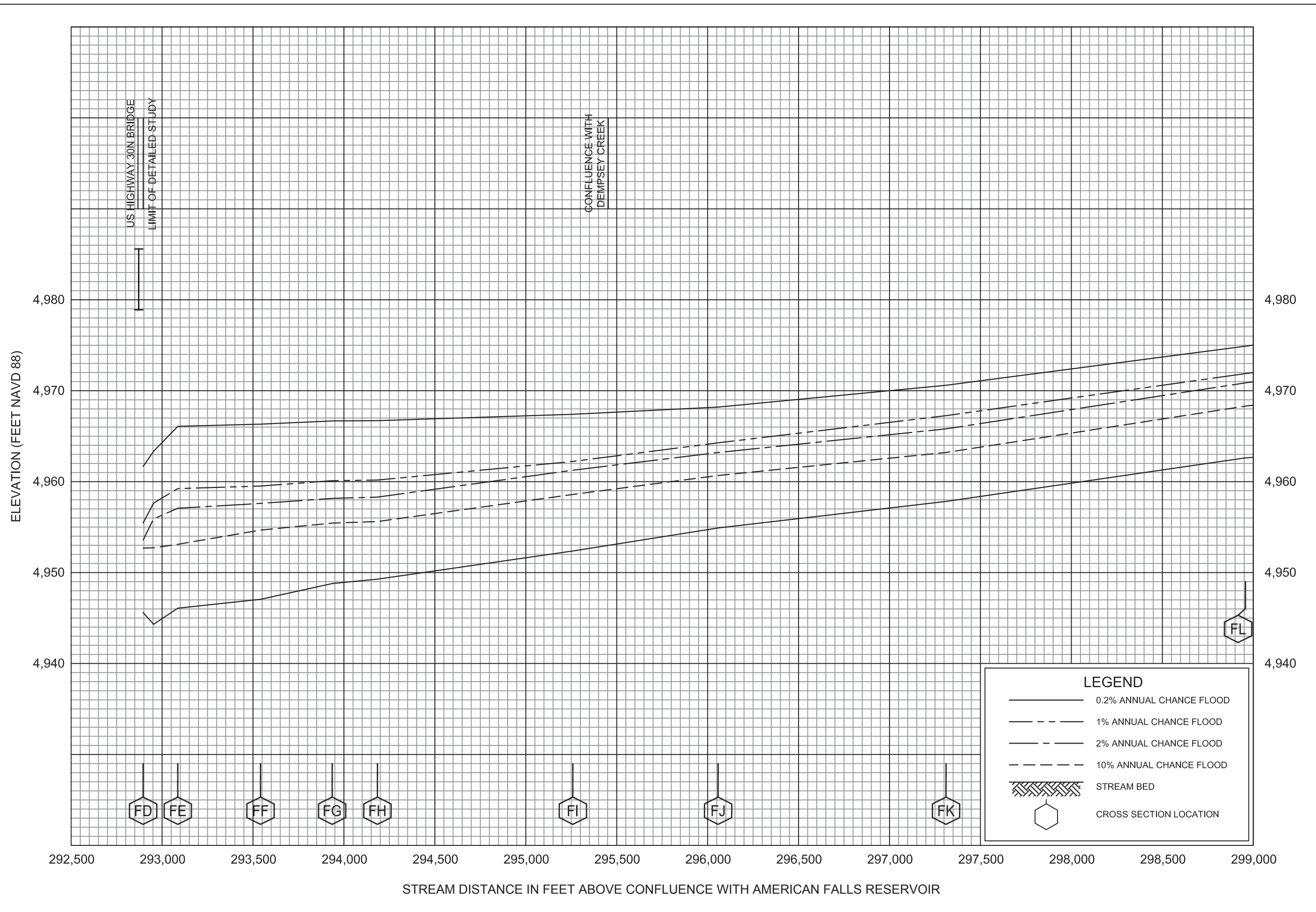












# FLOOD PROFILES

# PORTNEUF RIVER

FEDERAL EMERGENCY MANAGEMENT AGENCY

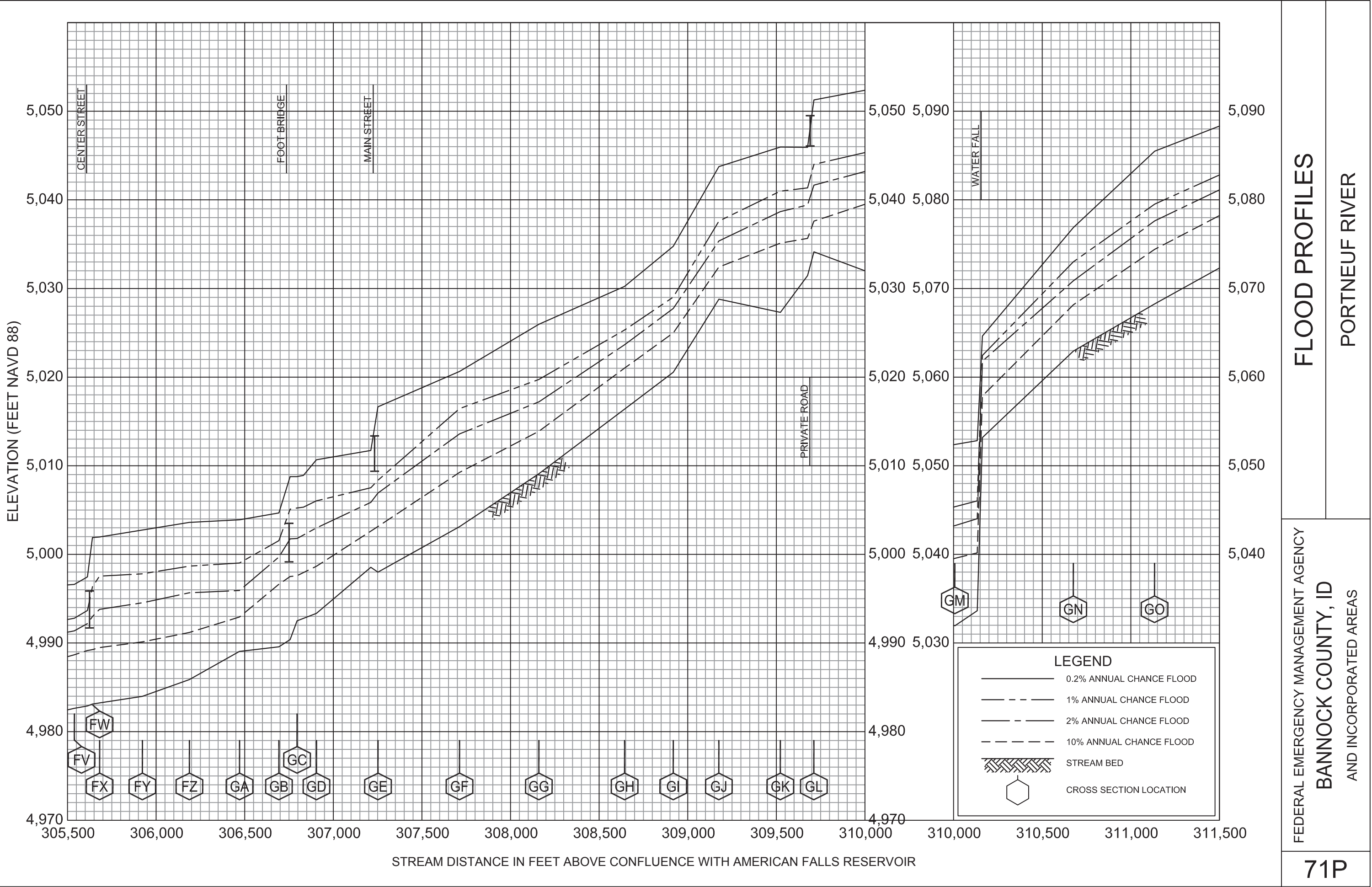
BANNOCK COUNTY, ID

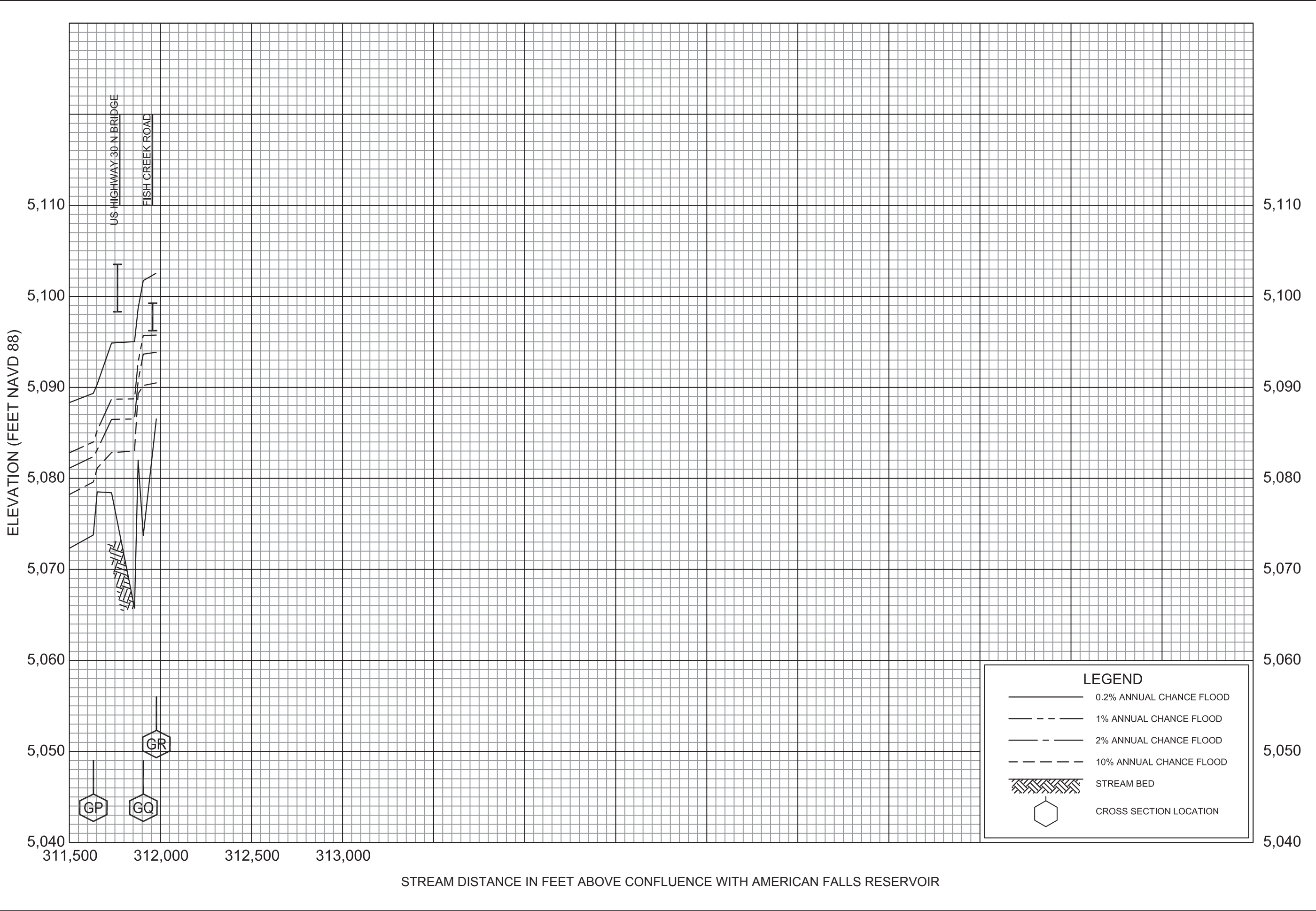
## AND INCORPORATED AREAS

69P









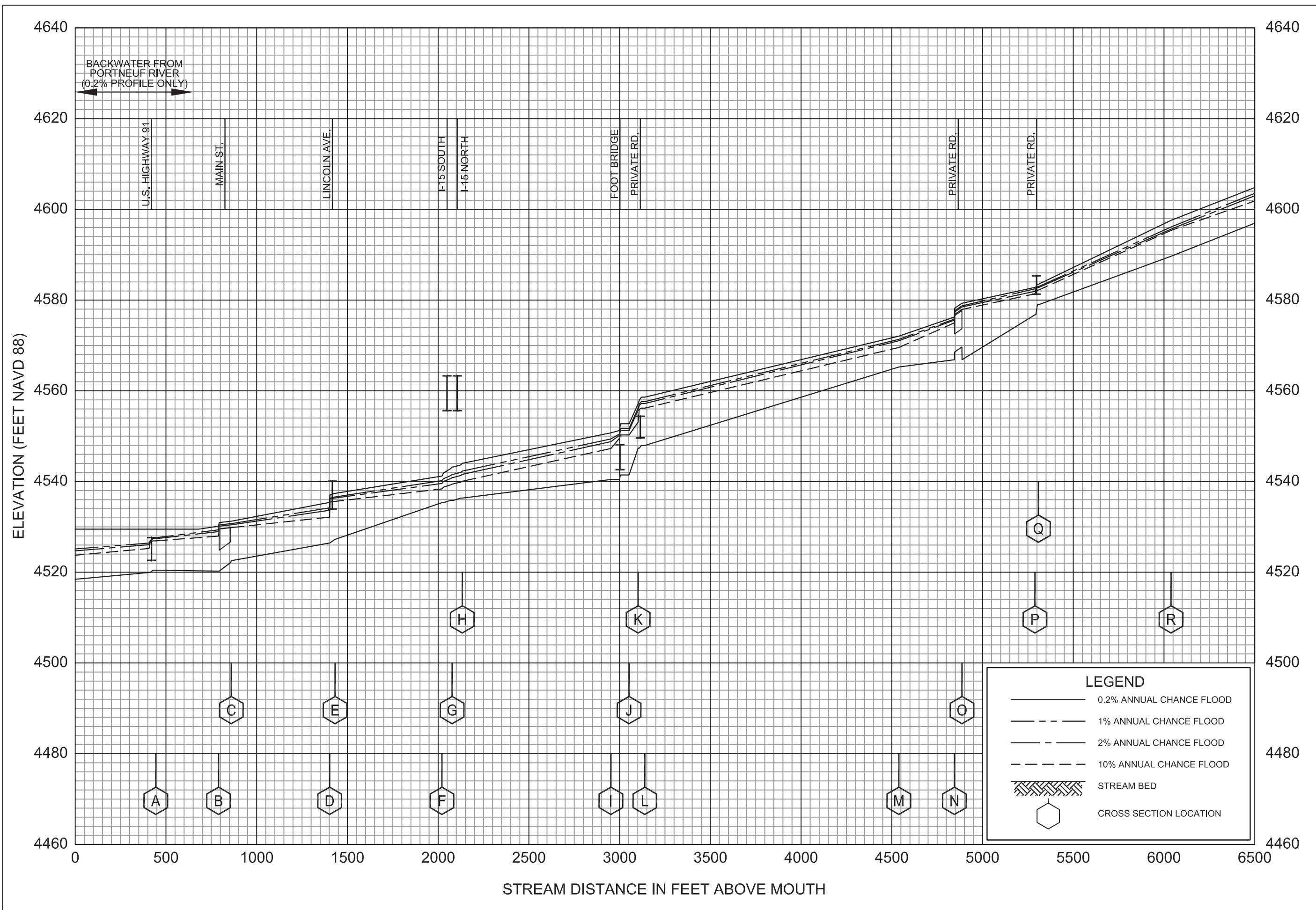
FLOOD PROFILES

PORTNEUF RIVER

FEDERAL EMERGENCY MANAGEMENT AGENCY

BANNOCK COUNTY, ID

AND INCORPORATED AREAS



# FLOOD PROFILES

RAPID CREEK

FEDERAL EMERGENCY MANAGEMENT AGENCY  
BANNOCK COUNTY, ID  
AND INCORPORATED AREAS

73P













