FLOOD INSURANCE STUDY

FEDERAL EMERGENCY MANAGEMENT AGENCY

VOLUME 2 OF 2

KAUAI COUNTY, HAWAII

COMMUNITY NAME	COMMUNITY NUMBER
KAUAI COUNTY	**150002**

FEMA

REVISED: FEBRUARY 26, 2021

FLOOD INSURANCE STUDY NUMBER
150002V002D

Version Number 2.4.3.4

TABLE OF CONTENTS
Volume 1

		Page
SECTION 1.0 – INTRODUCTION		**1**
1.1	The National Flood Insurance Program	1
1.2	Purpose of this Flood Insurance Study Report	2
1.3	Jurisdictions Included in the Flood Insurance Study Project	2
1.4	Considerations for using this Flood Insurance Study Report	4
SECTION 2.0 – FLOODPLAIN MANAGEMENT APPLICATIONS		**14**
2.1	Floodplain Boundaries	14
2.2	Floodways	19
2.3	Base Flood Elevations	20
2.4	Non-Encroachment Zones	20
2.5	Coastal Flood Hazard Areas	21
2.5.1	Water Elevations and the Effects of Waves	21
2.5.2	Floodplain Boundaries and BFEs for Coastal Areas	22
2.5.3	Coastal High Hazard Areas	23
2.5.4	Limit of Moderate Wave Action	24
SECTION 3.0 – INSURANCE APPLICATIONS		**25**
3.1	National Flood Insurance Program Insurance Zones	25
3.2	Coastal Barrier Resources System	25
SECTION 4.0 – AREA STUDIED		**25**
4.1	Basin Description	25
4.2	Principal Flood Problems	26
4.3	Non-Levee Flood Protection Measures	29
4.4	Levees	29
SECTION 5.0 – ENGINEERING METHODS		**31**
5.1	Hydrologic Analyses	31
5.2	Hydraulic Analyses	37
5.3	Coastal Analyses	43
5.3.1	Total Stillwater Elevations	44
5.3.2	Waves	46
5.3.3	Coastal Erosion	46
5.3.4	Wave Hazard Analyses	46
5.4	Alluvial Fan Analyses	60
SECTION 6.0 – MAPPING METHODS		**60**
6.1	Vertical and Horizontal Control	60
6.2	Base Map	61
6.3	Floodplain and Floodway Delineation	61
6.4	Coastal Flood Hazard Mapping	83
6.5	FIRM Revisions	85

6.5.1 Letters of Map Amendment 85
6.5.2 Letters of Map Revision Based on Fill 85
6.5.3 Letters of Map Revision 86
6.5.4 Physical Map Revisions 86
6.5.5 Contracted Restudies 87
6.5.6 Community Map History 87

SECTION 7.0 – CONTRACTED STUDIES AND COMMUNITY COORDINATION 88
7.1 Contracted Studies 88
7.2 Community Meetings 90

SECTION 8.0 – ADDITIONAL INFORMATION 92

SECTION 9.0 – BIBLIOGRAPHY AND REFERENCES 93

Figures

Page

Figure 1: FIRM Index 6
Figure 2: FIRM Notes to Users 7
Figure 3: Map Legend for FIRM 10
Figure 4: Floodway Schematic 19
Figure 5: Wave Runup Transect Schematic 22
Figure 6: Coastal Transect Schematic 24
Figure 7: Frequency Discharge-Drainage Area Curves 36
Figure 8: 1-Percent-Annual-Chance Total Stillwater Elevations for Coastal Areas 45
Figure 9: Transect Location Map 57

Tables

Page

Table 1: Listing of NFIP Jurisdictions 3
Table 2: Flooding Sources Included in this FIS Report 16
Table 3: Flood Zone Designations by Community 25
Table 4: Coastal Barrier Resources System Information 25
Table 5: Basin Characteristics 25
Table 6: Principal Flood Problems 26
Table 7: Historic Flooding Elevations 29
Table 8: Non-Levee Flood Protection Measures 29
Table 9: Levees 30
Table 10: Summary of Discharges 32
Table 11: Summary of Non-Coastal Stillwater Elevations 36
Table 12: Stream Gage Information used to Determine Discharges 36
Table 13: Summary of Hydrologic and Hydraulic Analyses 38
Table 14: Roughness Coefficients 42
Table 15: Summary of Coastal Analyses 43

Table 16: Tide Gage Analysis Specifics 46
Table 17: Coastal Transect Parameters 48
Table 18: Summary of Alluvial Fan Analyses 60
Table 19: Results of Alluvial Fan Analyses 60
Table 20: Countywide Vertical Datum Conversion 60
Table 21: Stream-Based Vertical Datum Conversion 61
Table 22: Base Map Sources 61
Table 23: Summary of Topographic Elevation Data used in Mapping 62
Table 24: Floodway Data 64
Table 25: Flood Hazard and Non-Encroachment Data for Selected Streams 83
Table 26: Summary of Coastal Transect Mapping Considerations 84
Table 27: Incorporated Letters of Map Change 86
Table 28: Community Map History 88
Table 29: Summary of Contracted Studies Included in this FIS Report 88
Table 30: Community Meetings 91
Table 31: Map Repositories 92
Table 32: Additional Information 93
Table 33: Bibliography and References 94

Volume 2

Exhibits

Flood Profiles	Panel
Anahola Stream	01 P
Hanalei River	02-05 P
Hanamaulu Stream	06-15 P
Hanamaulu Stream Tributary	16 P
Hanapepe River (With Both Levees)	17-18 P
Hanapepe River (With Left Levee Only)	19-20 P
Hanapepe River (With Right Levee Only)	21-22 P
Huleia Stream	23-25 P
Kalama Stream	26-39 P
Kapaa Stream	40-41 P
Kekaha Drainageway	42 P
Lawai Stream	43-46 P
Moikeha Canal	47-49 P
Moloa'a Stream	50-52 P
Nawiliwili Stream	53-55 P
Omao Stream	56-61 P
Opaekaa Stream	62-64 P
Opaekaa Tributary	65-66 P
Papakolea Stream	67 P
Puali Stream	68 P
Waikaea Canal	69-71 P
Waikomo Stream	72-85 P
Waikomo Stream Tributary	86 P
Wailua River	87-88 P
Waimea River (With Right Bank Levee Only)	89-90 P
Waimea River (Without Levee)	91-92 P

Flood Profiles	Panel
Wainiha River	93-100 P
Waioli Stream	101 P
Waipa Stream	102 P

Published Separately

Flood Insurance Rate Map (FIRM)

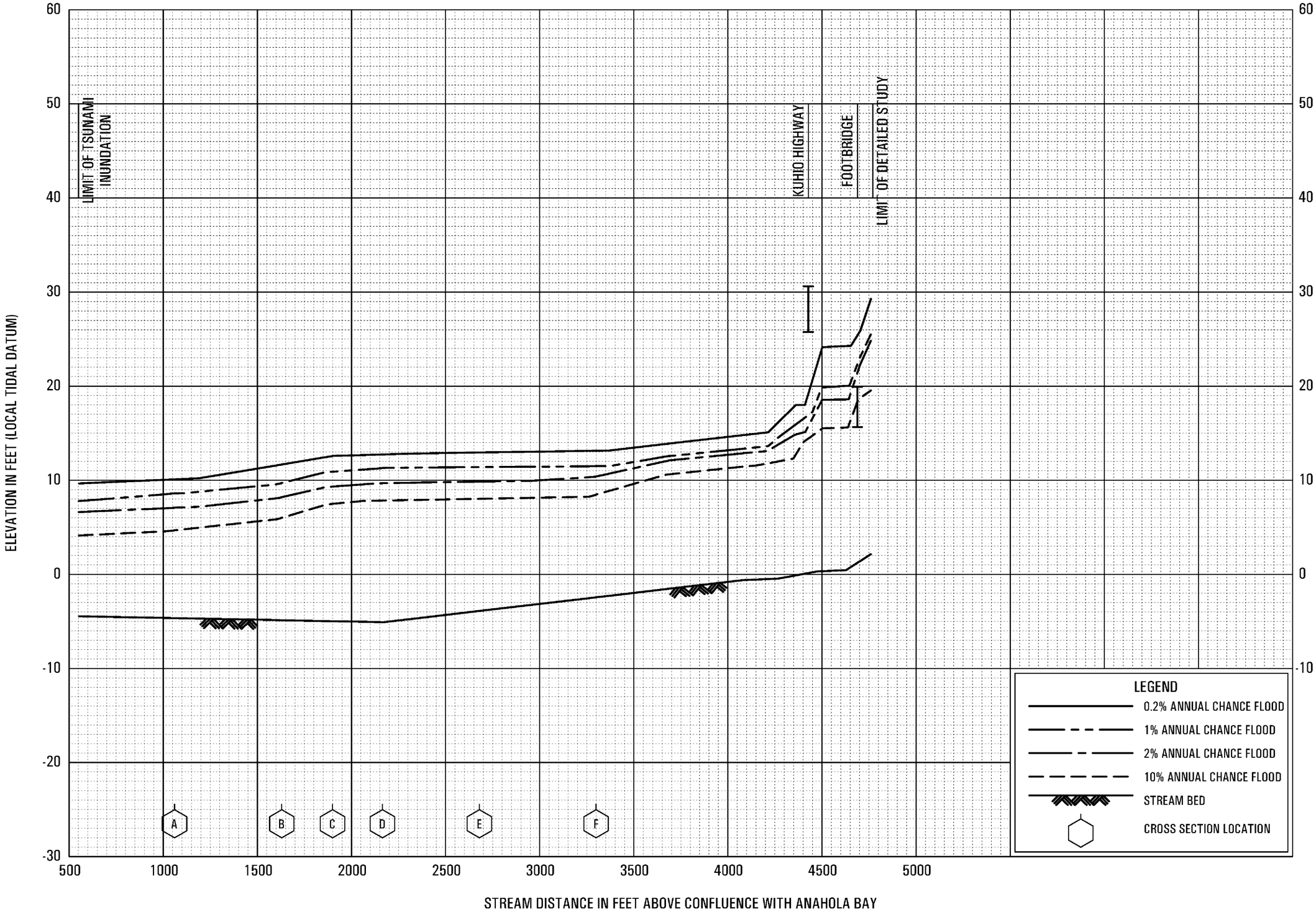

FLOOD PROFILES

ANAHOLA STREAM

FEDERAL EMERGENCY MANAGEMENT AGENCY

KAUAI COUNTY, HI

AND ALL JURISDICTIONAL AREAS

01P

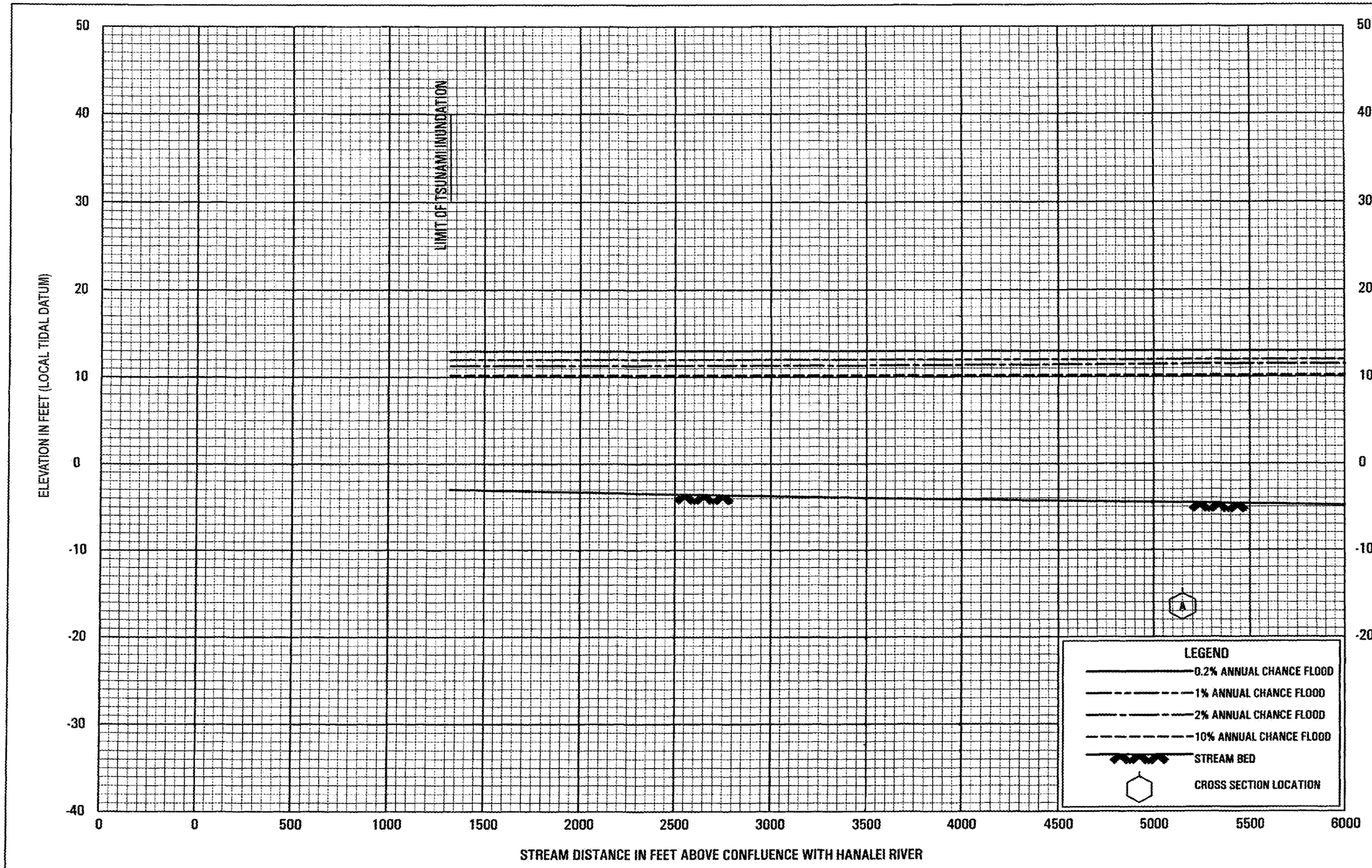

FLOOD PROFILES

HANALEI RIVER

FEDERAL EMERGENCY MANAGEMENT AGENCY

KAUAI COUNTY, HI

AND ALL JURISDICTIONAL AREAS

02P

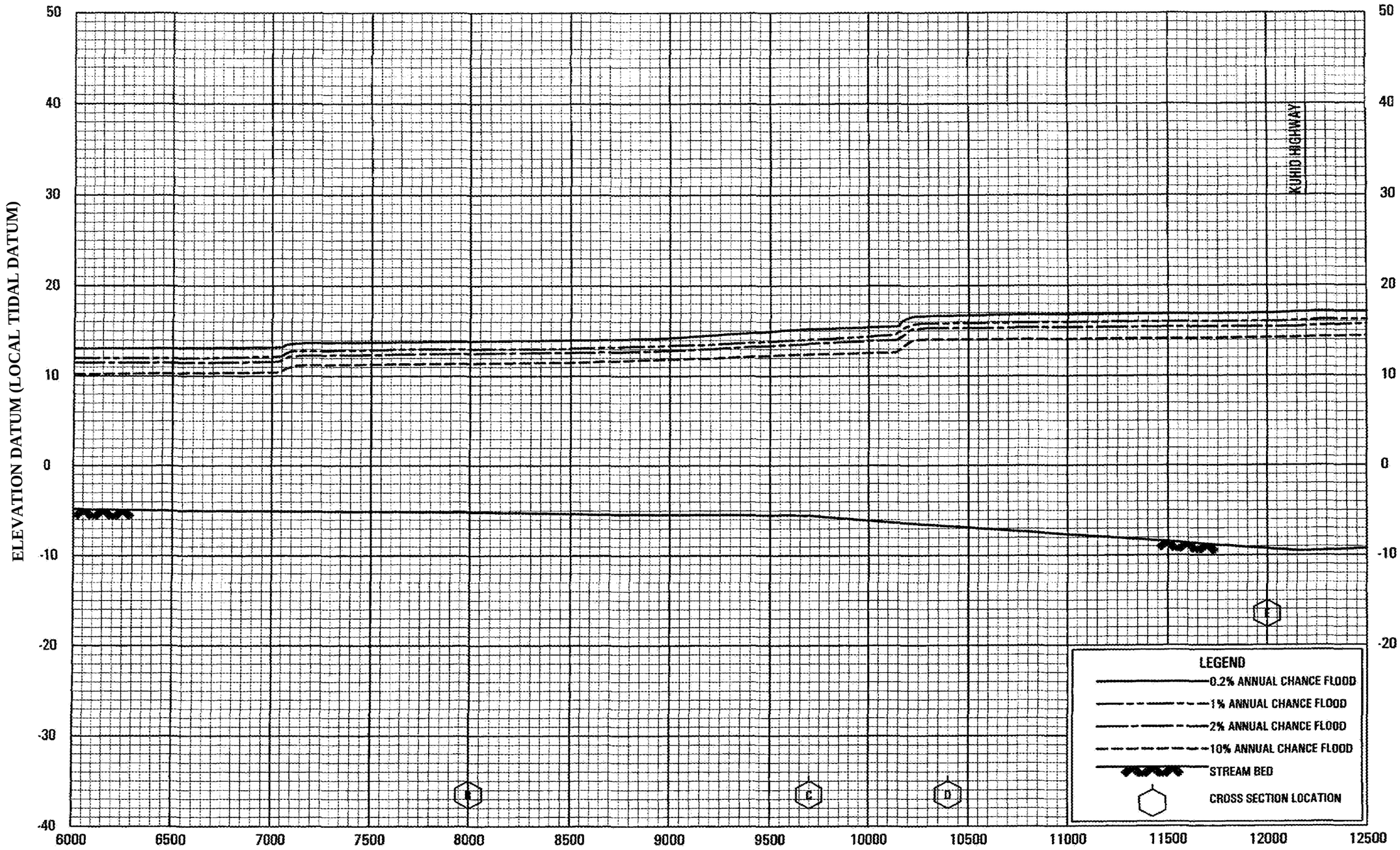

FLOOD PROFILES

HANALEI RIVER

FEDERAL EMERGENCY MANAGEMENT AGENCY

KAUAI COUNTY, HI

AND ALL JURISDICTIONAL AREAS

03P

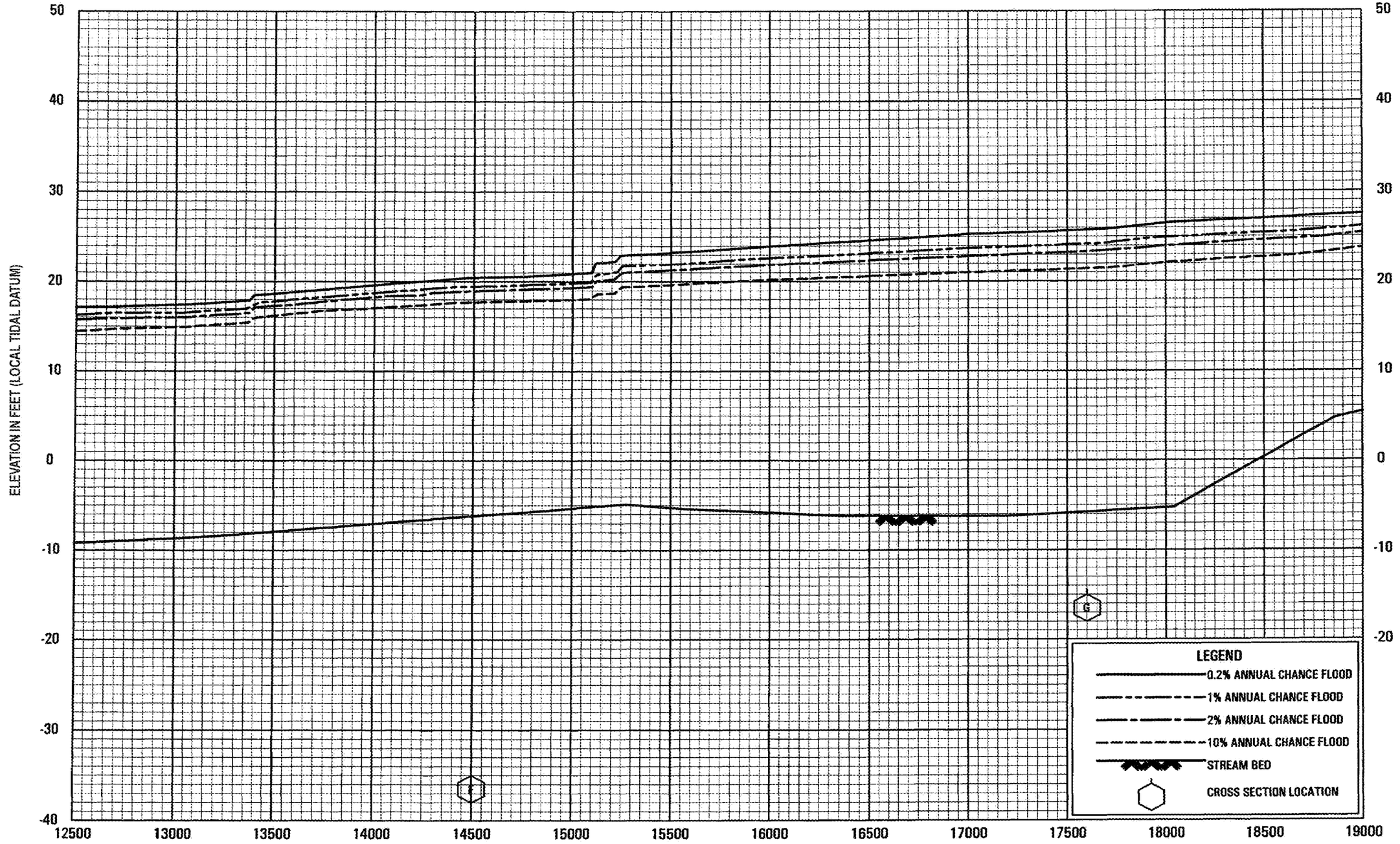

FLOOD PROFILES

HANALEI RIVER

FEDERAL EMERGENCY MANAGEMENT AGENCY

KAUAI COUNTY, HI

AND ALL JURISDICTIONAL AREAS

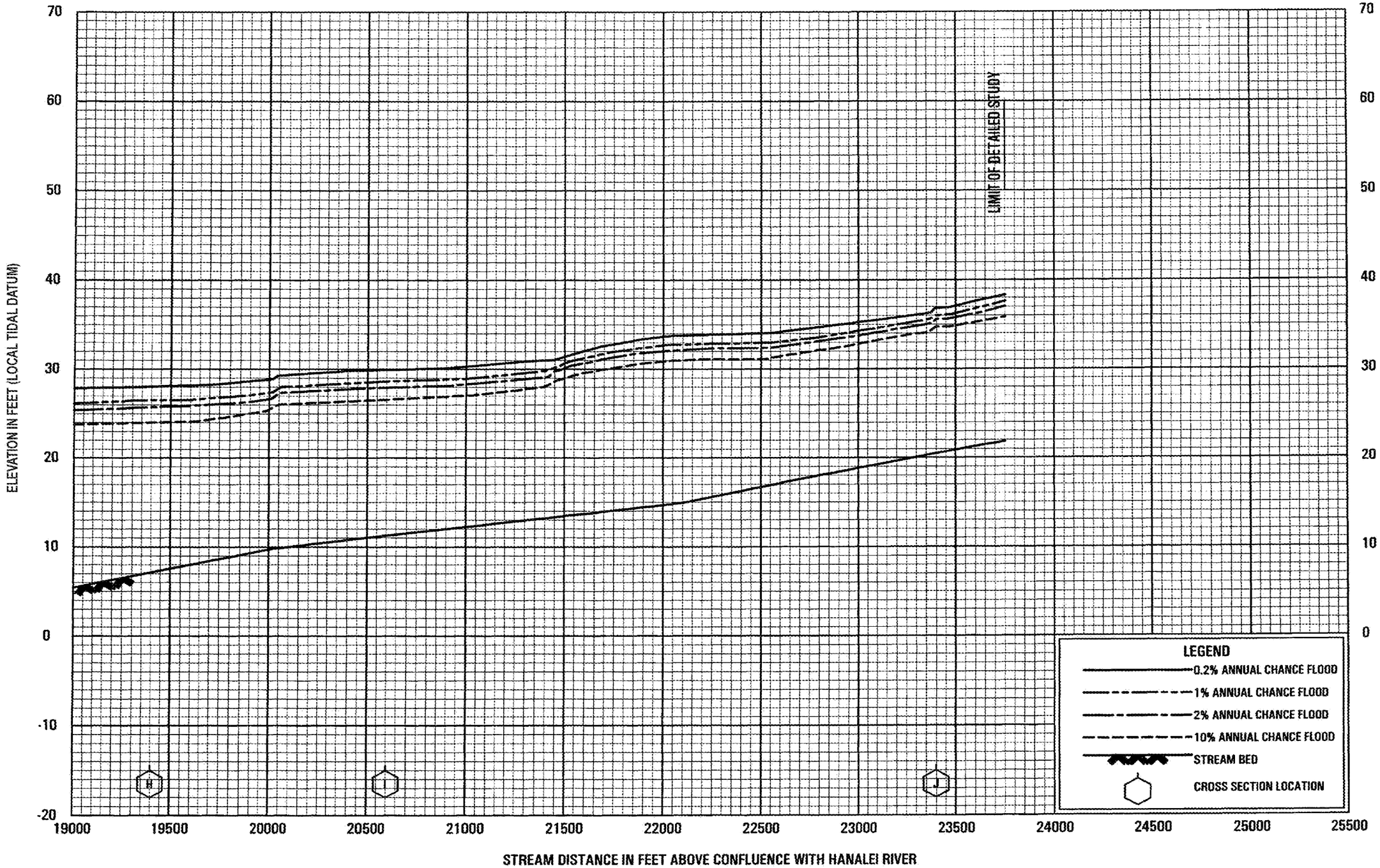

FLOOD PROFILES

HANALEI RIVER

FEDERAL EMERGENCY MANAGEMENT AGENCY

KAUAI COUNTY, HI

AND ALL JURISDICTIONAL AREAS

05P

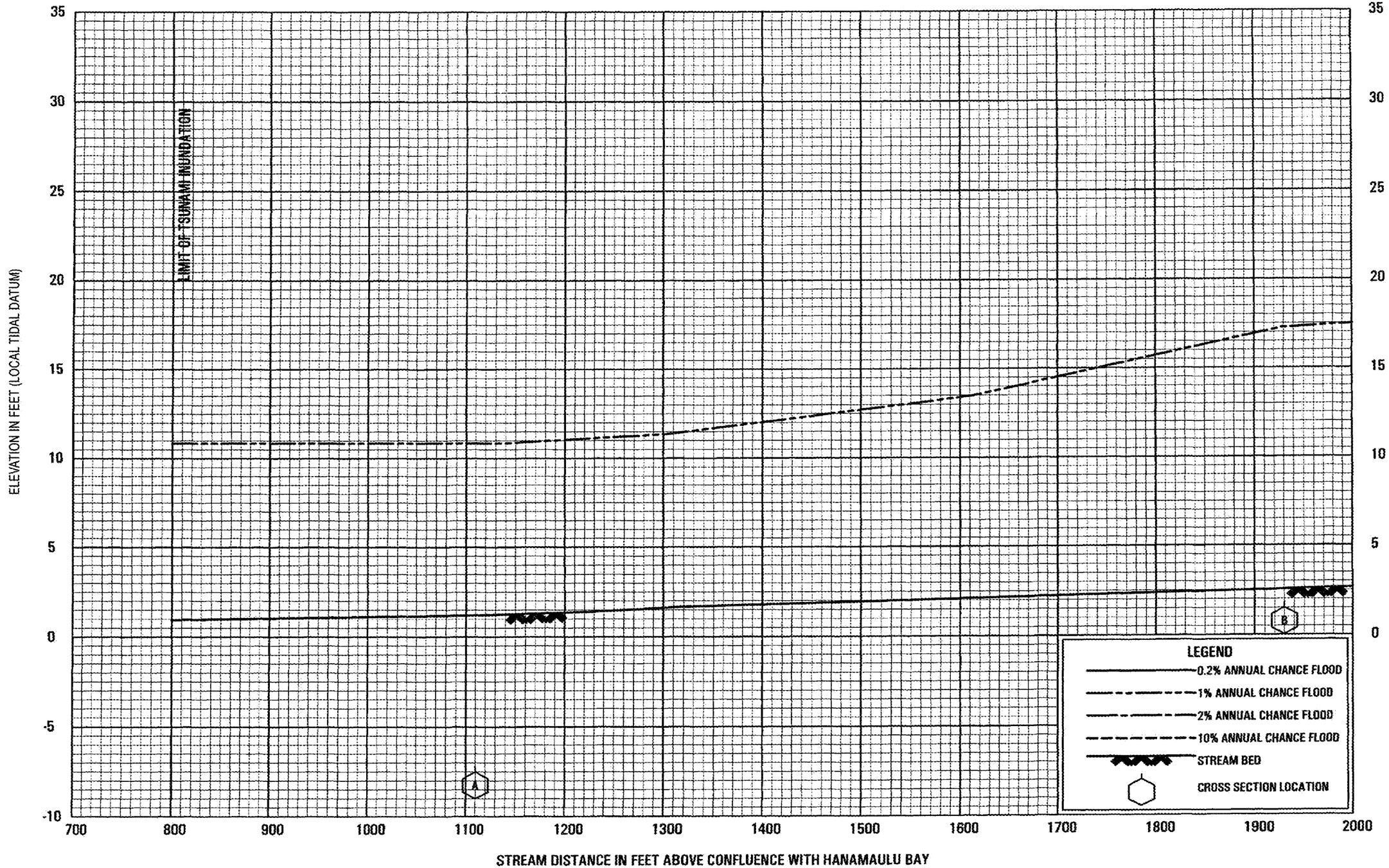

FLOOD PROFILES

HANAMAULU STREAM

FEDERAL EMERGENCY MANAGEMENT AGENCY

KAUAI COUNTY, HI

AND ALL JURISDICTIONAL AREAS

06P

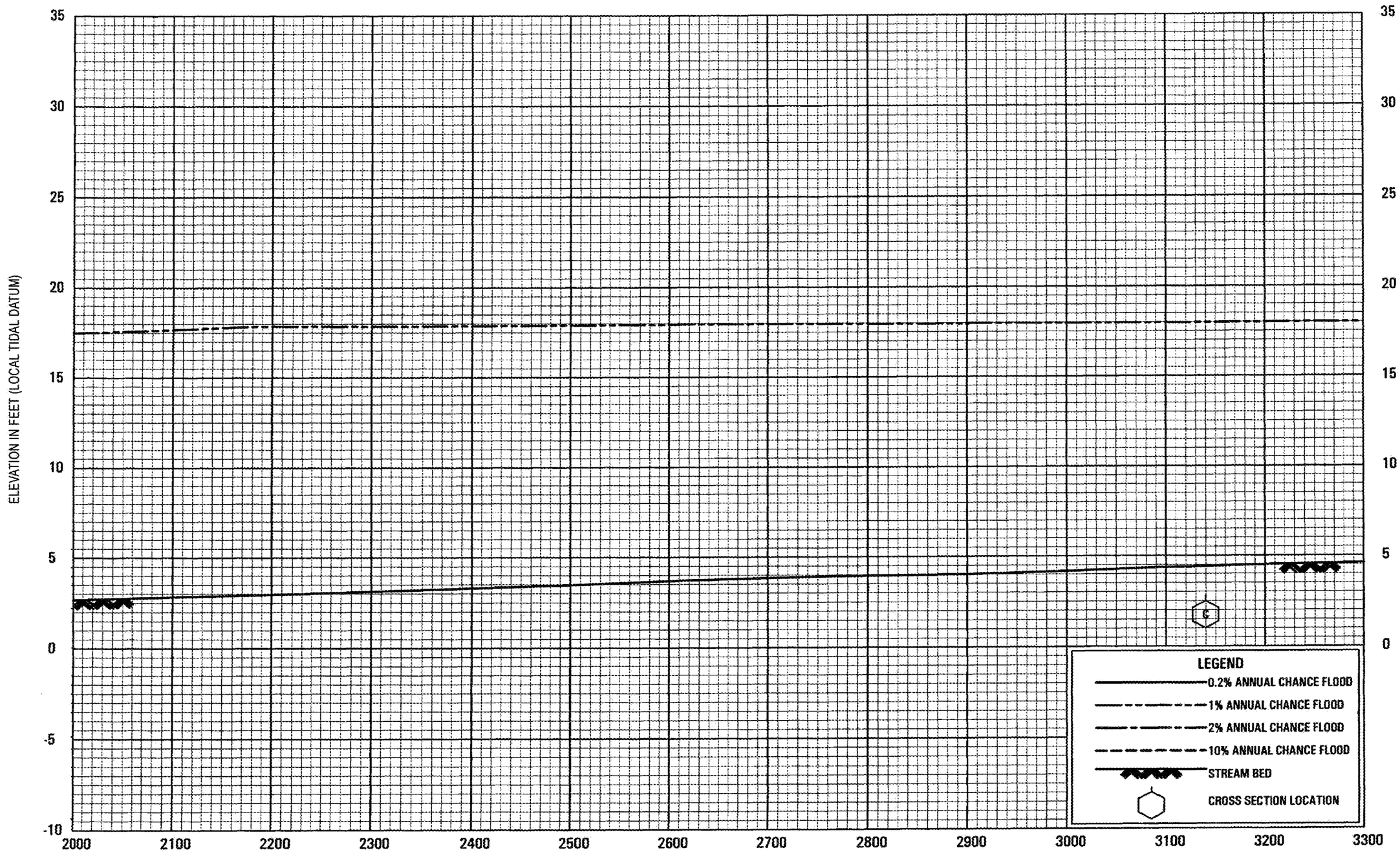

FLOOD PROFILES

HANAMAULU STREAM

FEDERAL EMERGENCY MANAGEMENT AGENCY

KAUAI COUNTY, HI

AND ALL JURISDICTIONAL AREAS

07P

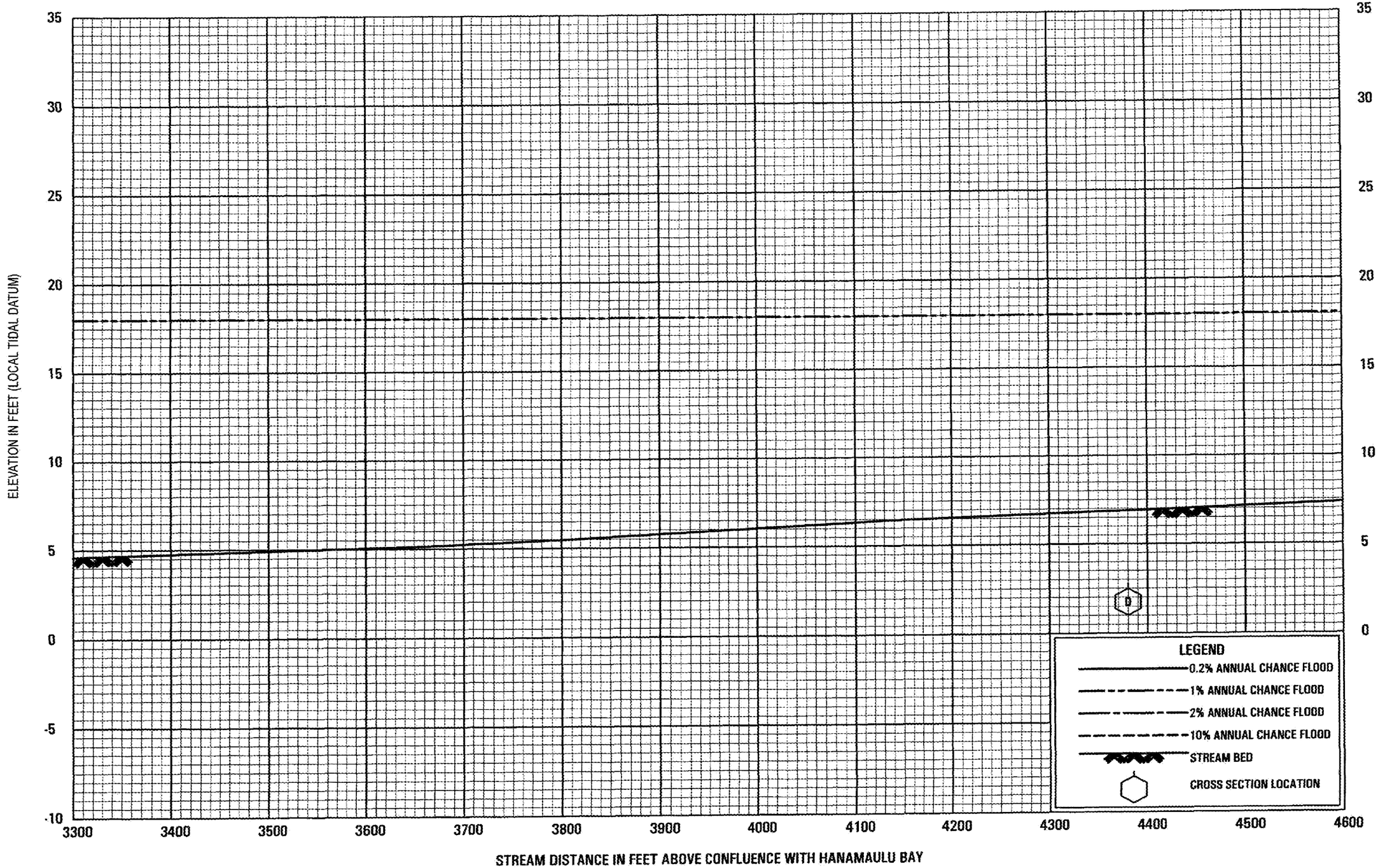

FLOOD PROFILES

HANAMAULU STREAM

FEDERAL EMERGENCY MANAGEMENT AGENCY

KAUAI COUNTY, HI

AND ALL JURISDICTIONAL AREAS

08P

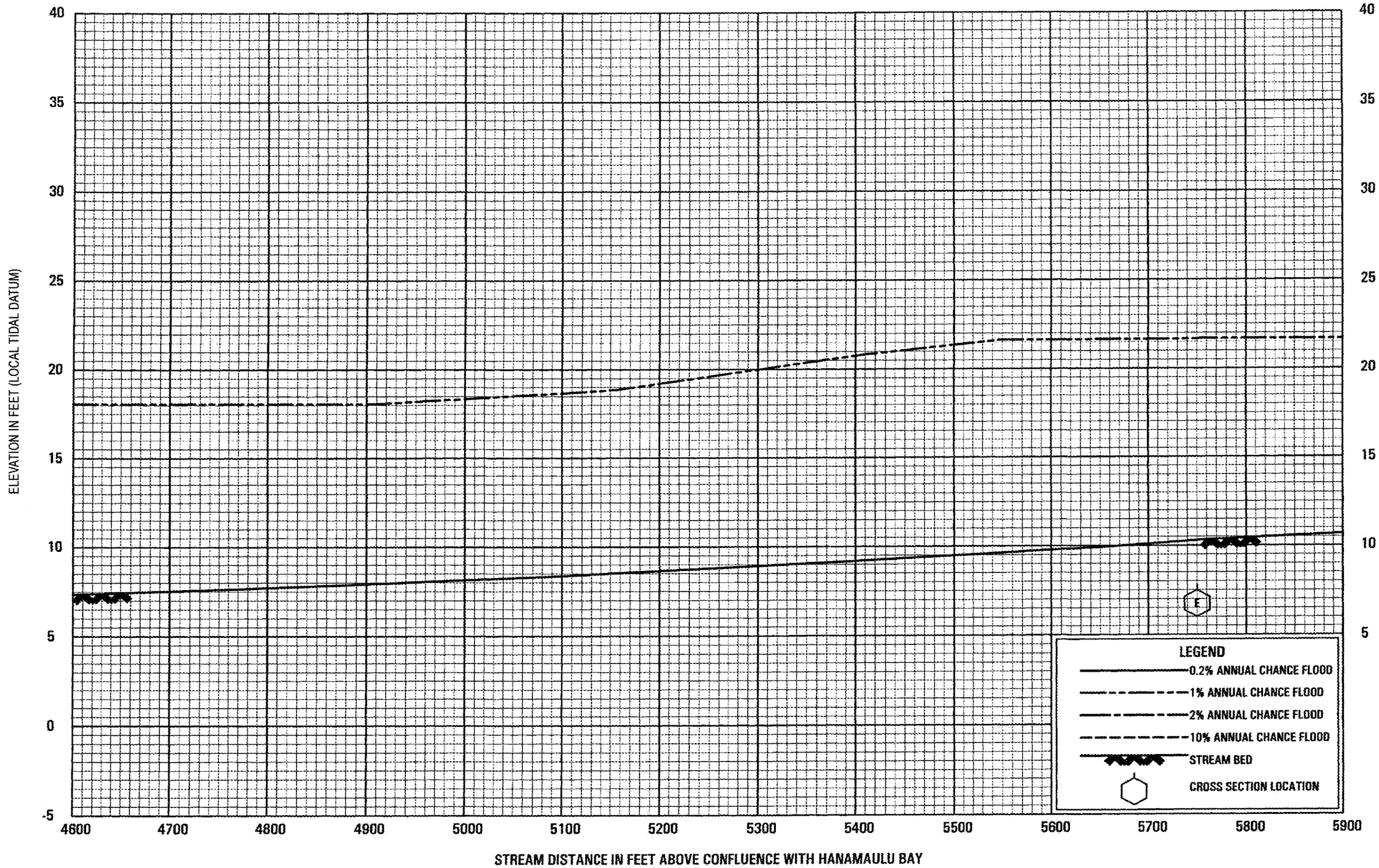

FLOOD PROFILES

HANAMAULU STREAM

FEDERAL EMERGENCY MANAGEMENT AGENCY

KAUAI COUNTY, HI

AND ALL JURISDICTIONAL AREAS

09P

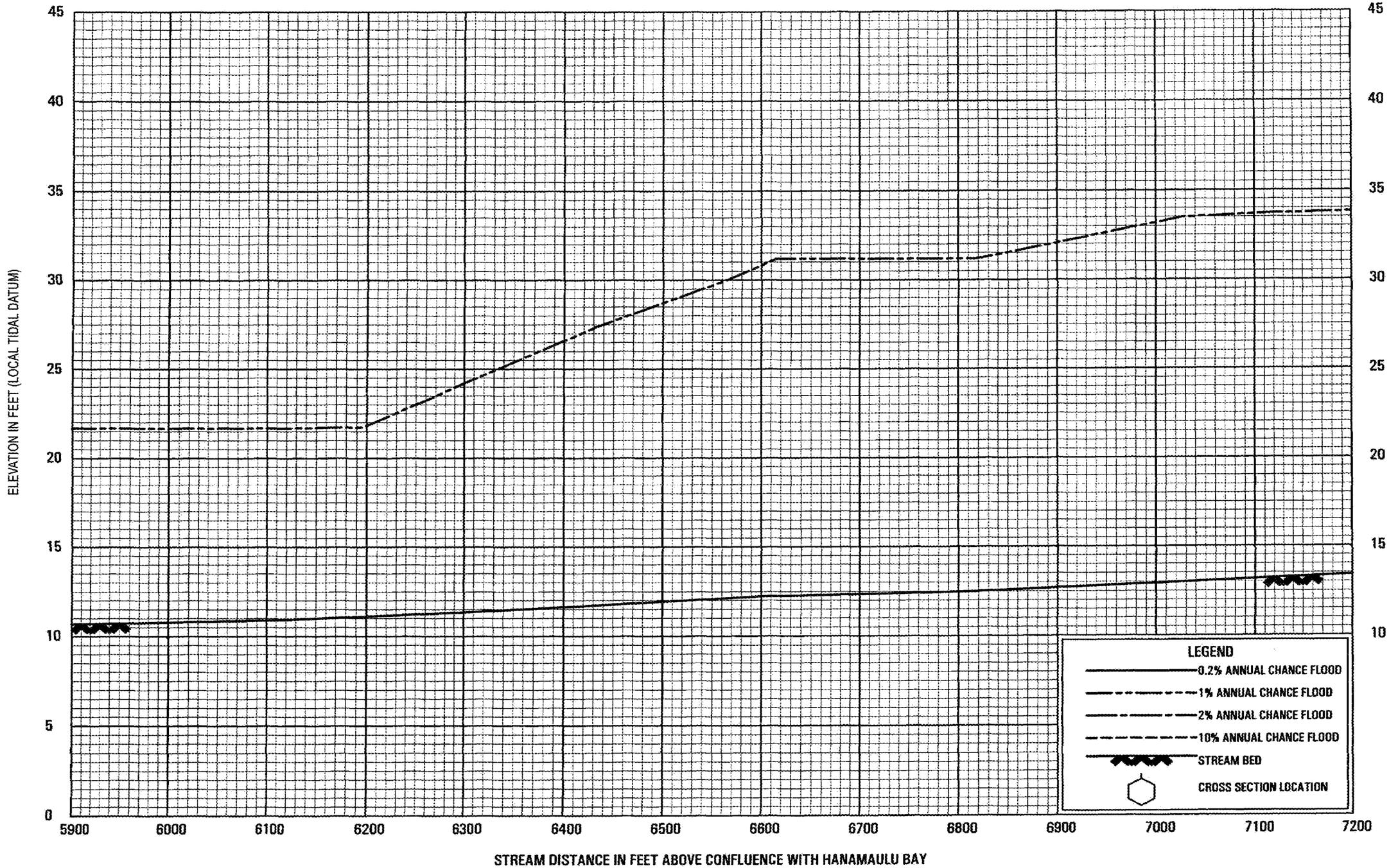

FLOOD PROFILES

HANAMAULU STREAM

FEDERAL EMERGENCY MANAGEMENT AGENCY

KAUAI COUNTY, HI

AND ALL JURISDICTIONAL AREAS

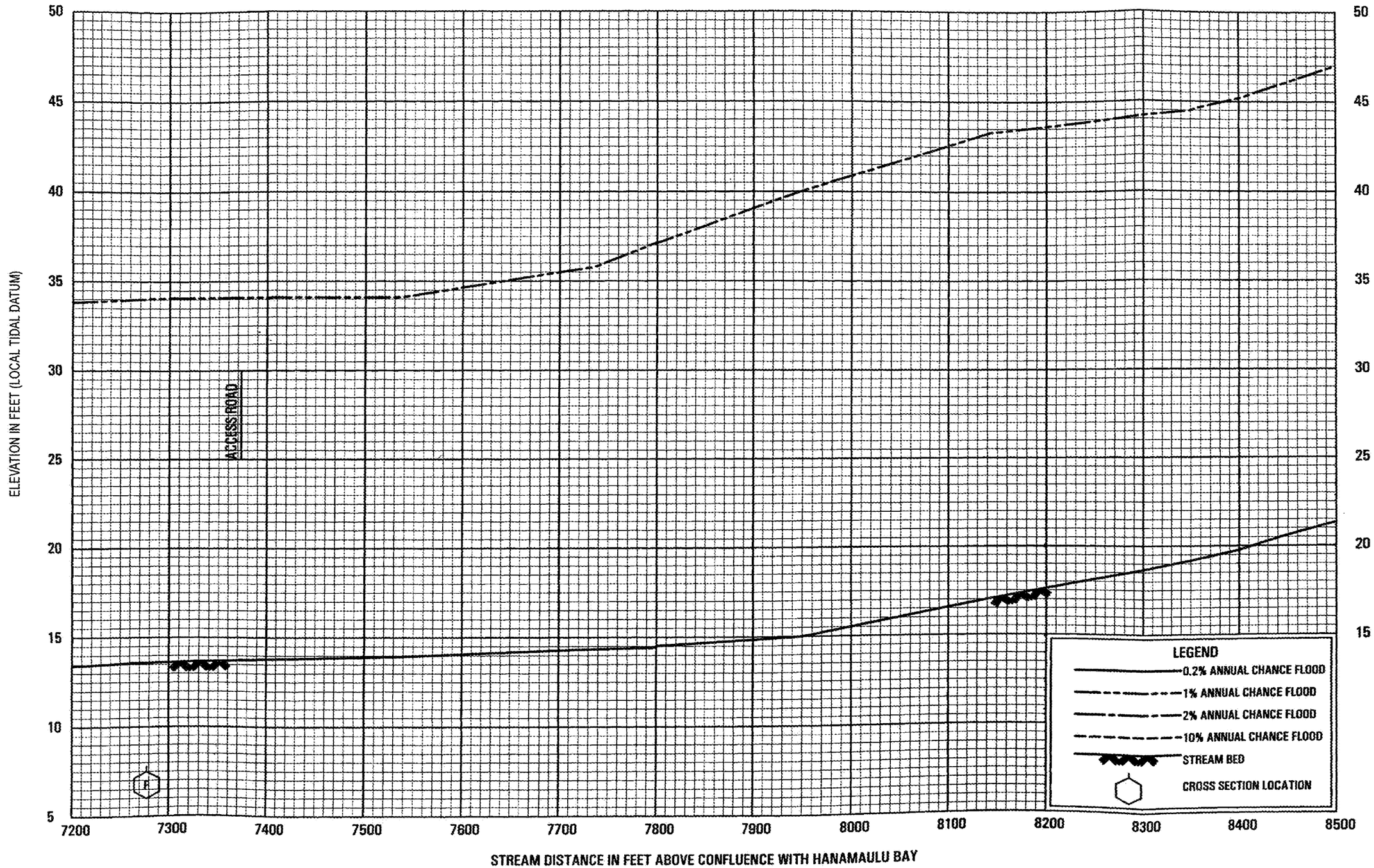

FLOOD PROFILES

HANAMAULU STREAM

FEDERAL EMERGENCY MANAGEMENT AGENCY

KAUAI COUNTY, HI

AND ALL JURISDICTIONAL AREAS

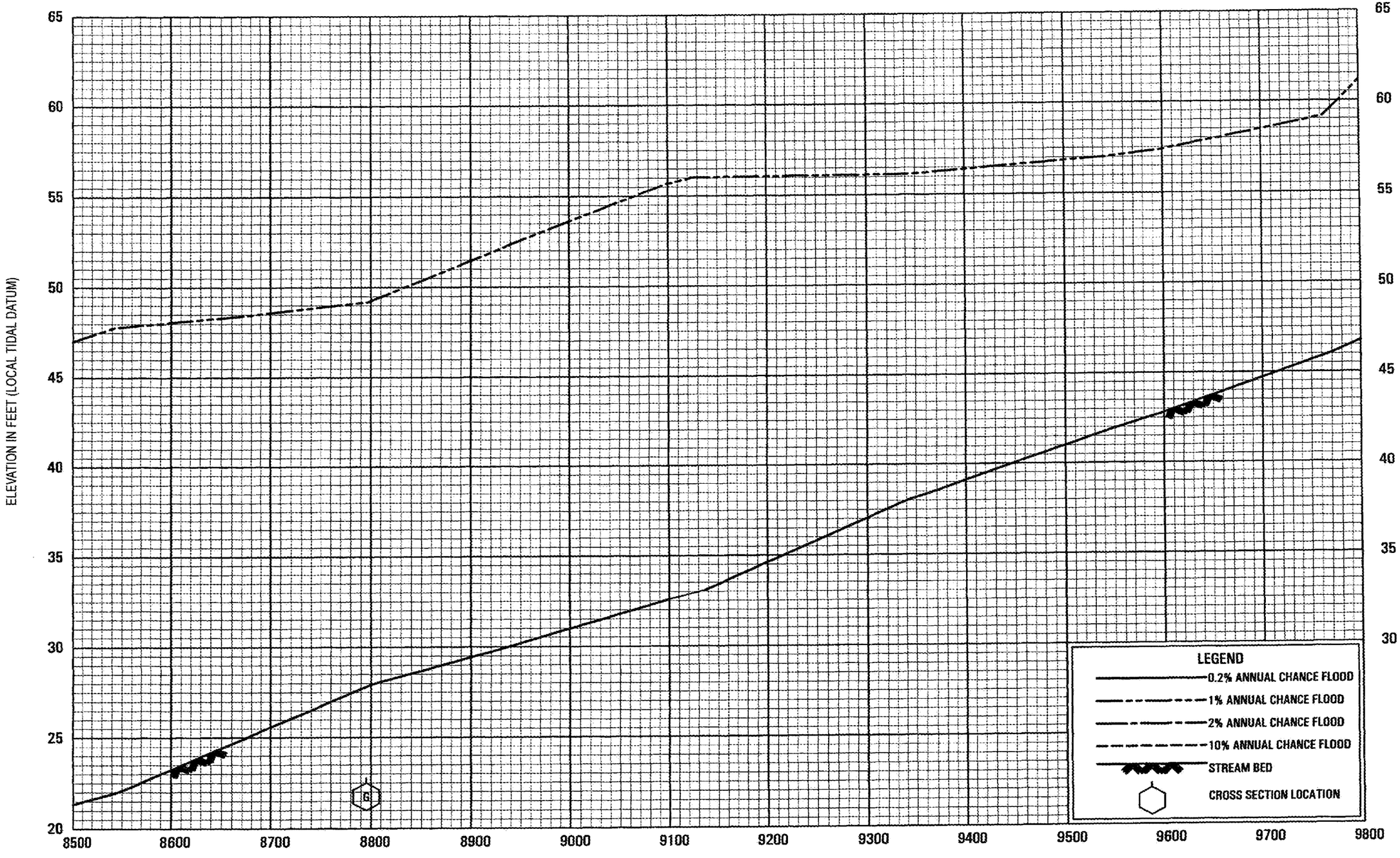

FLOOD PROFILES

HANAMAULU STREAM

FEDERAL EMERGENCY MANAGEMENT AGENCY

KAUAI COUNTY, HI

AND ALL JURISDICTIONAL AREAS

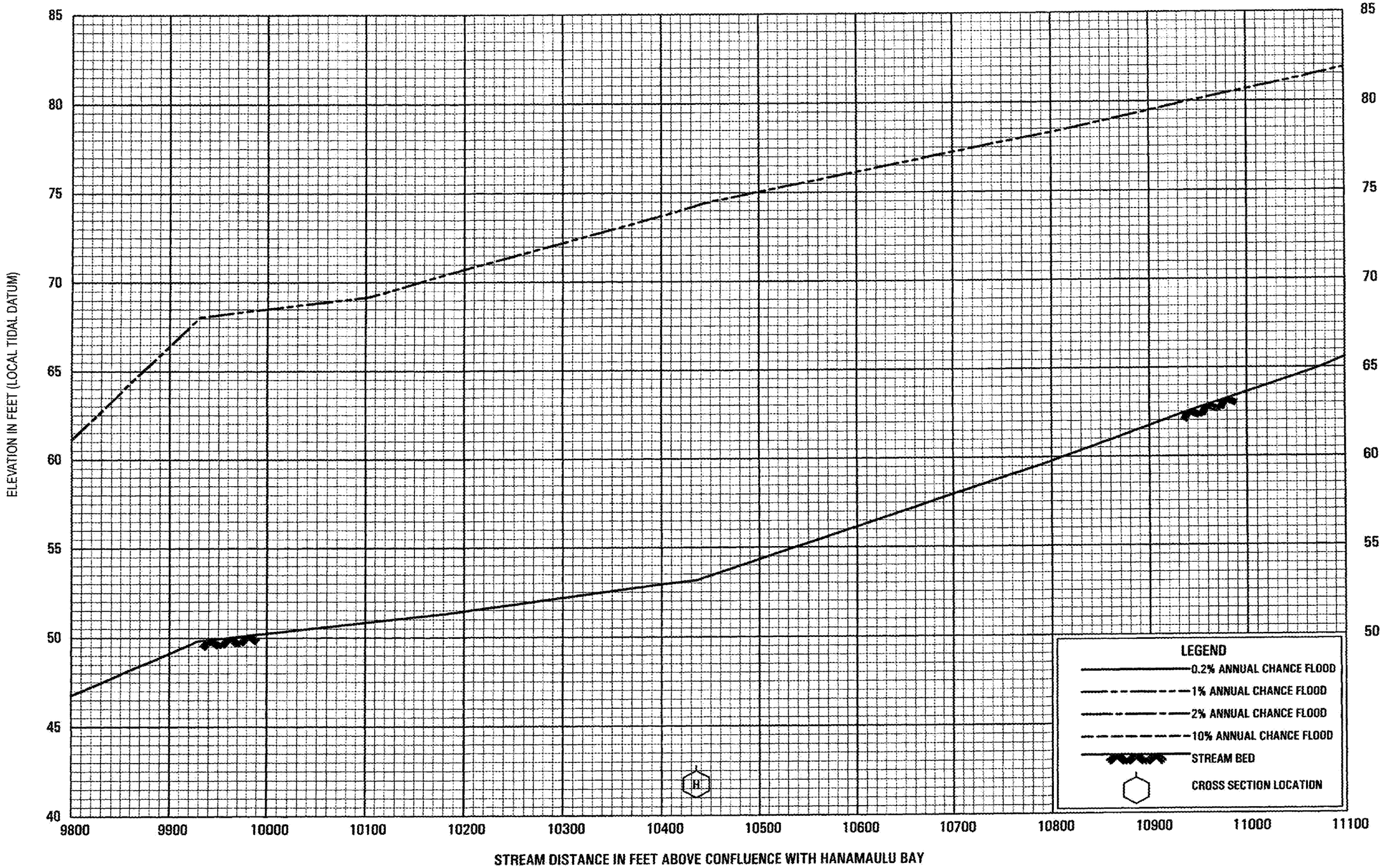

FLOOD PROFILES

HANAMAULU STREAM

FEDERAL EMERGENCY MANAGEMENT AGENCY

KAUAI COUNTY, HI

AND ALL JURISDICTIONAL AREAS

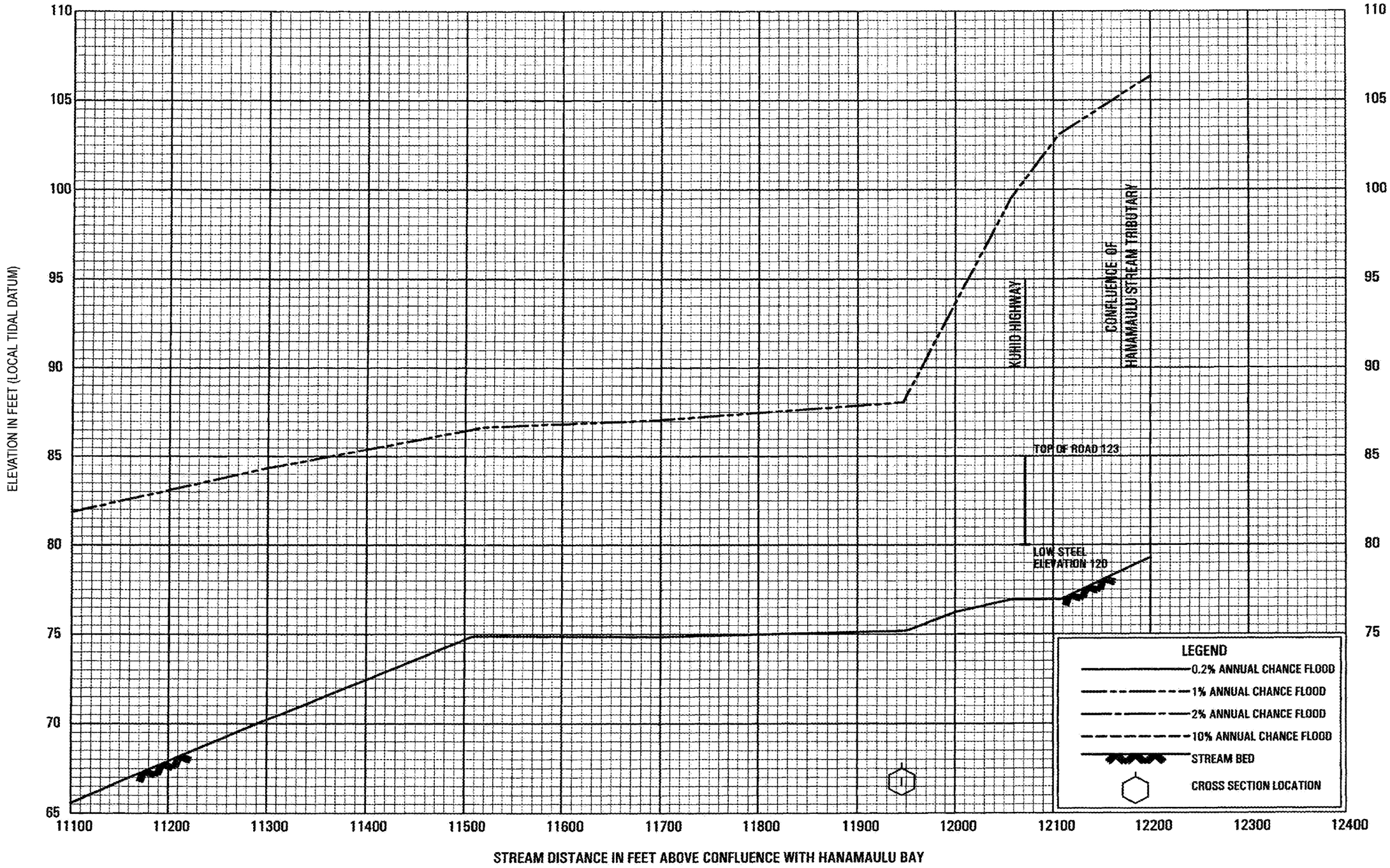

FLOOD PROFILES

HANAMAULU STREAM

FEDERAL EMERGENCY MANAGEMENT AGENCY

KAUAI COUNTY, HI

AND ALL JURISDICTIONAL AREAS

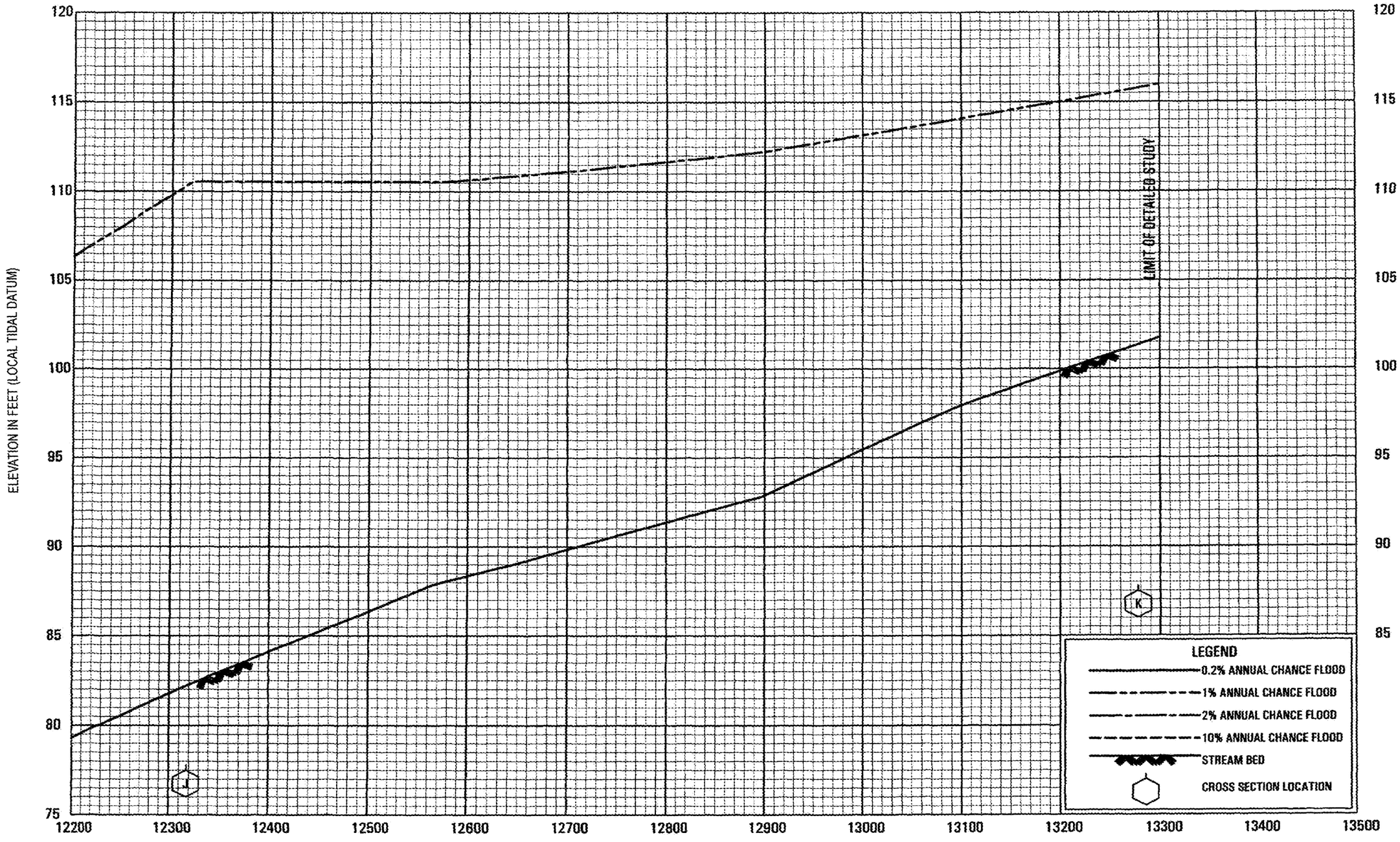

FLOOD PROFILES

HANAMAULU STREAM

FEDERAL EMERGENCY MANAGEMENT AGENCY

KAUAI COUNTY, HI

AND ALL JURISDICTIONAL AREAS

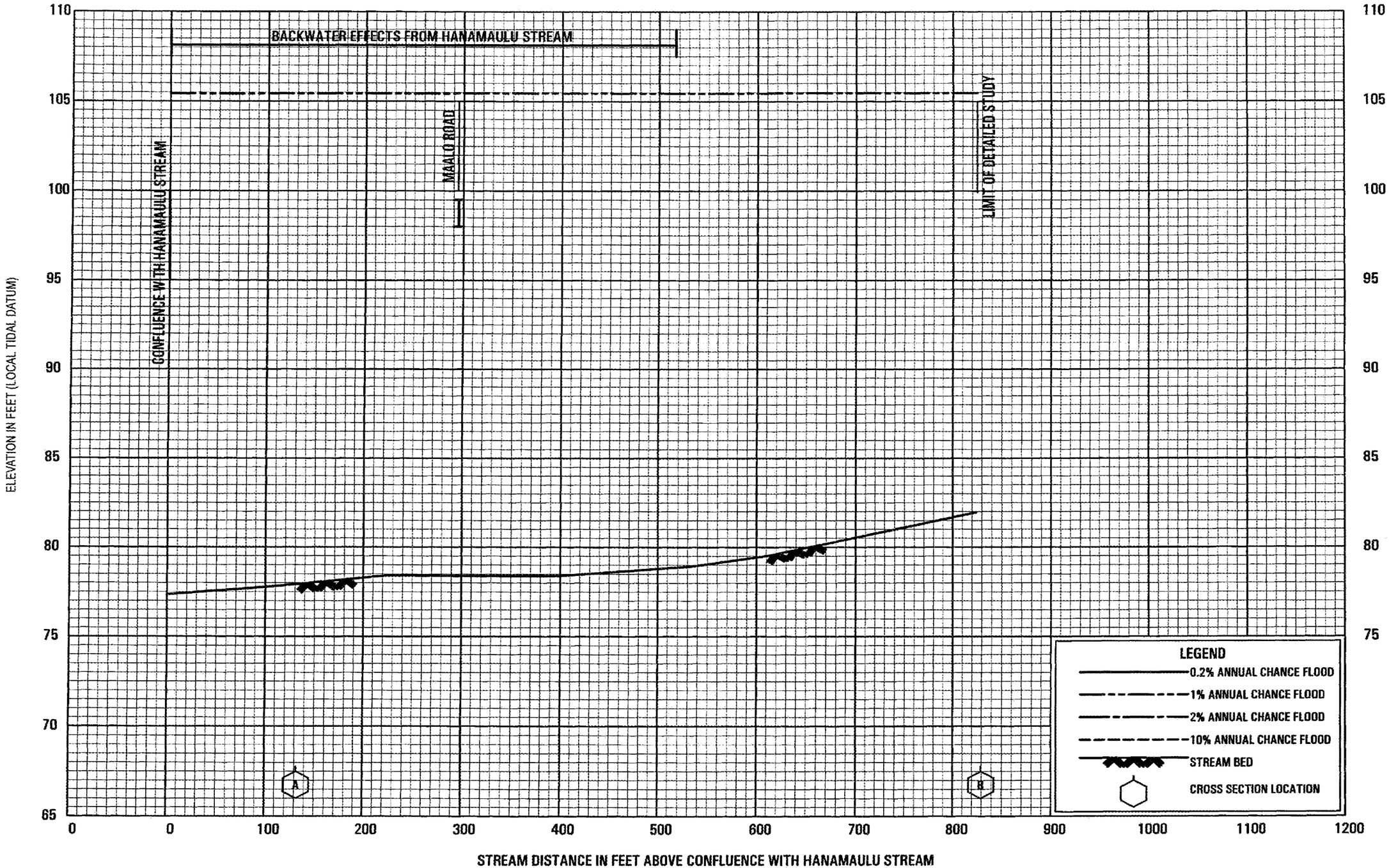

FLOOD PROFILES

HANAMAULU STREAM TRIBUTARY

FEDERAL EMERGENCY MANAGEMENT AGENCY

KAUAI COUNTY, HI

AND ALL JURISDICTIONAL AREAS

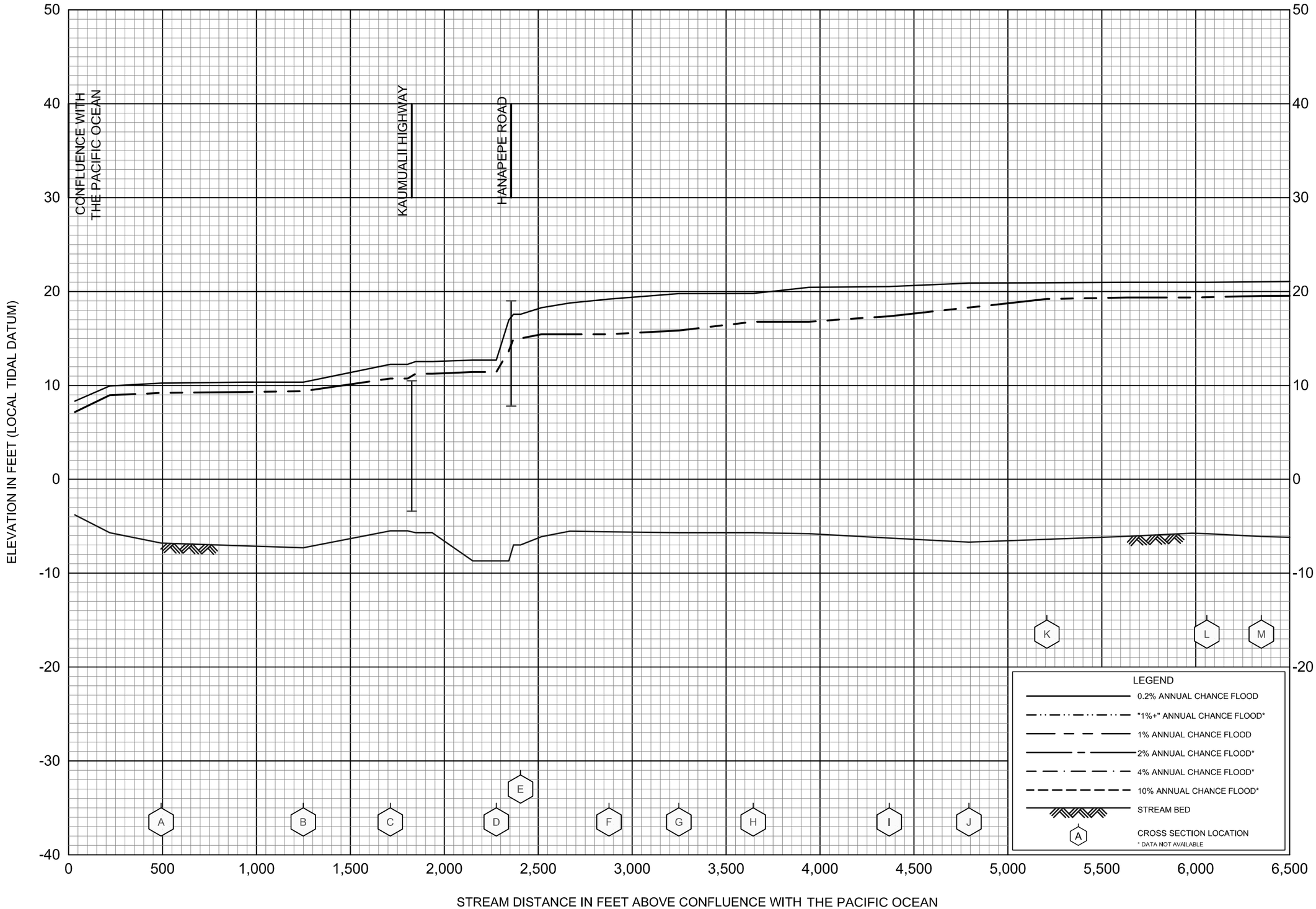

FLOOD PROFILES

HANAPEPE RIVER (WITH BOTH LEVEES)

FEDERAL EMERGENCY MANAGEMENT AGENCY

KAUAI COUNTY, HI

17P

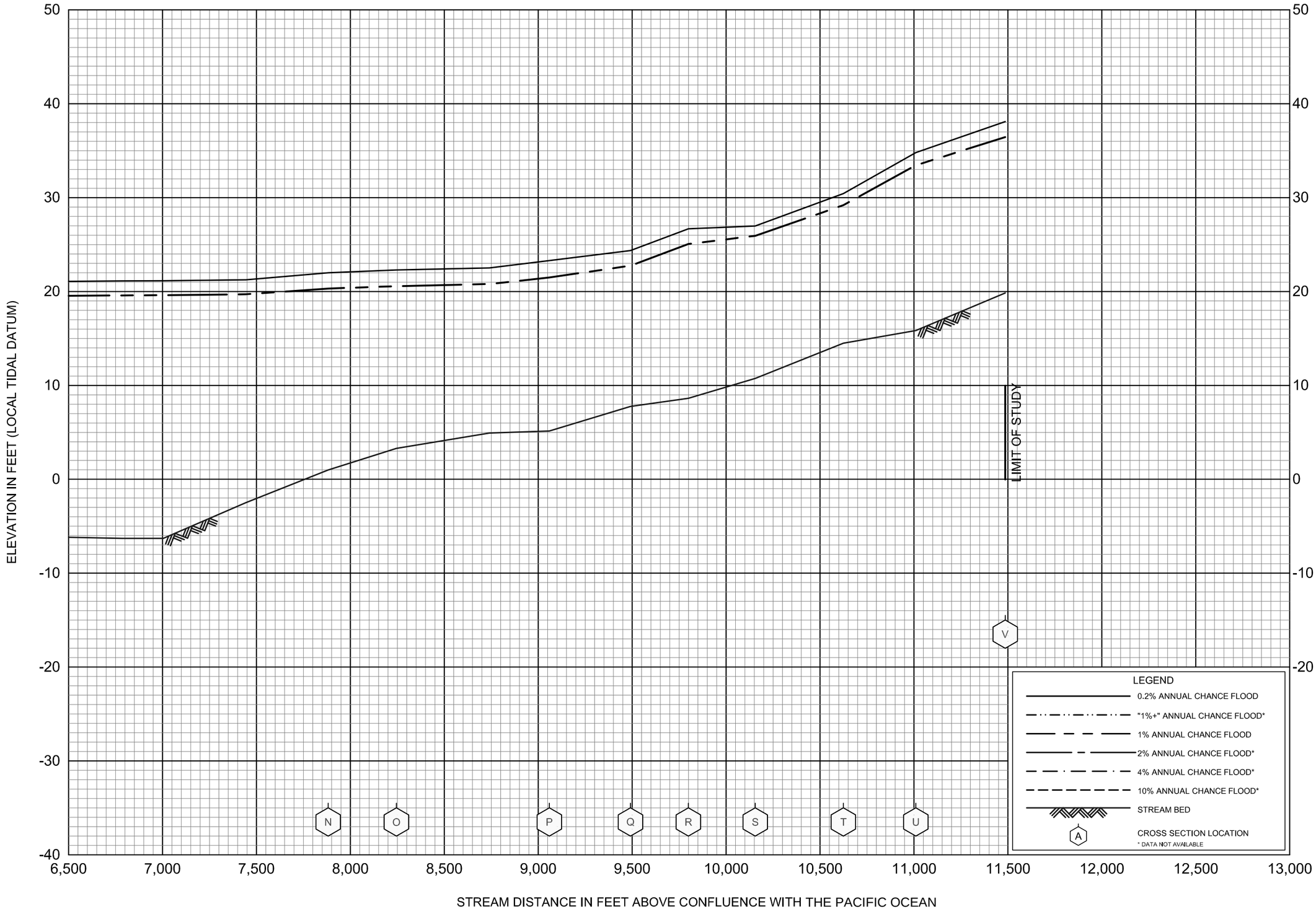

FLOOD PROFILES

HANAPEPE RIVER (WITH BOTH LEVEES)

FEDERAL EMERGENCY MANAGEMENT AGENCY

KAUAI COUNTY, HI

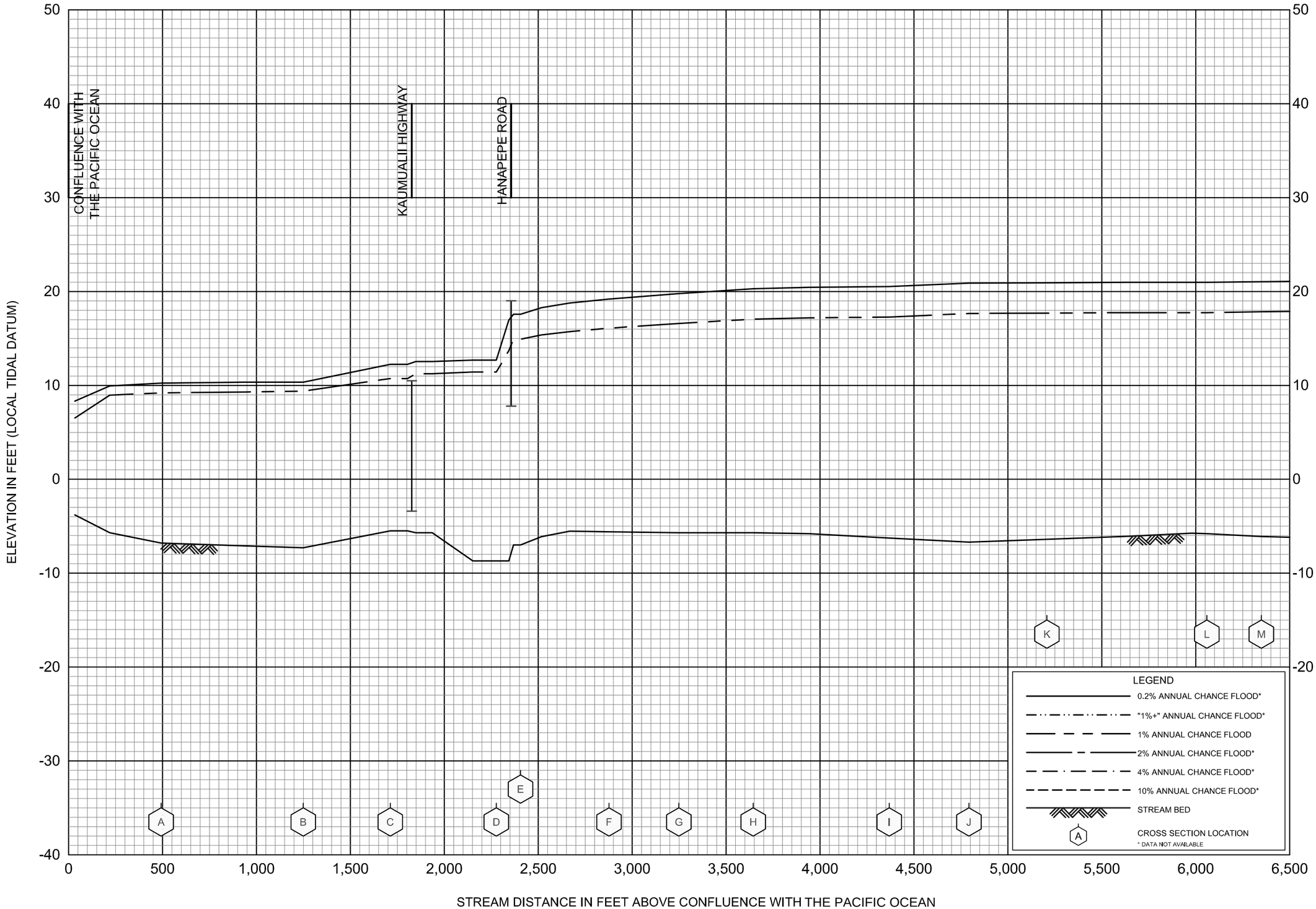

FLOOD PROFILES

HANAPEPE RIVER (WITH LEFT BANK LEVEE ONLY)

FEDERAL EMERGENCY MANAGEMENT AGENCY

KAUAI COUNTY, HI

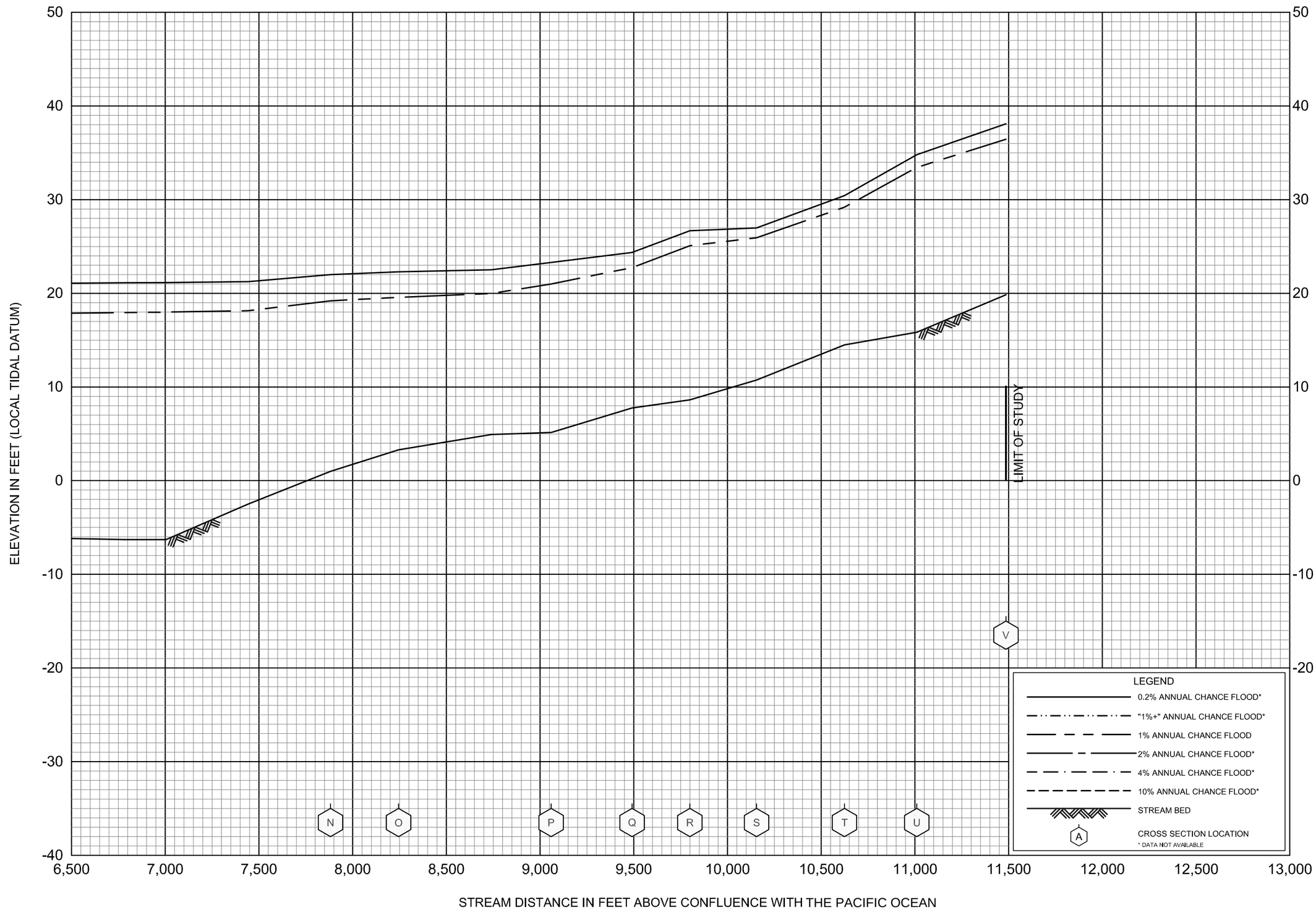

FLOOD PROFILES

HANAPEPE RIVER (WITH LEFT BANK LEVEE ONLY)

FEDERAL EMERGENCY MANAGEMENT AGENCY

KAUAI COUNTY, HI

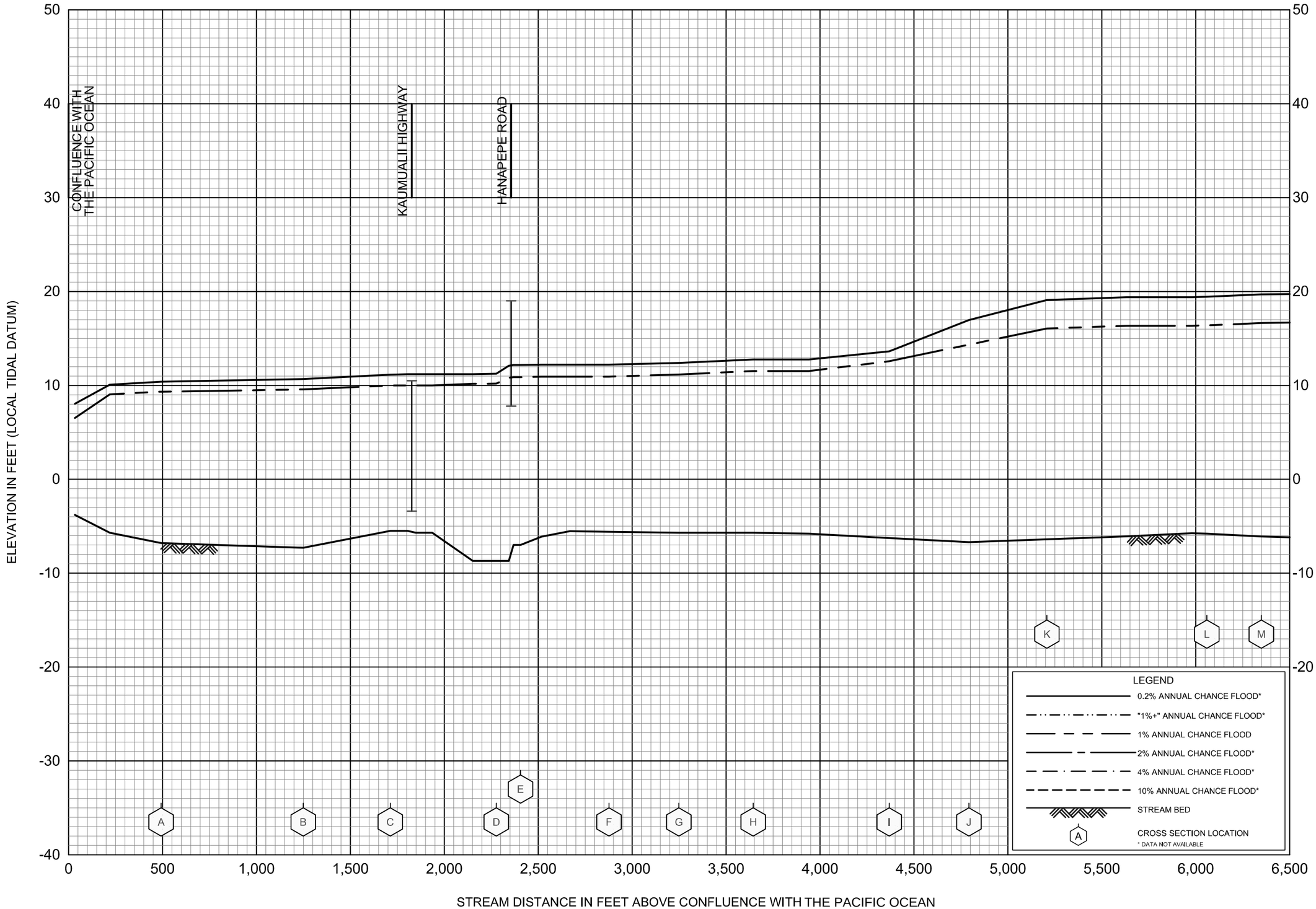

FLOOD PROFILES

HANAPEPE RIVER (WITH RIGHT BANK LEVEE ONLY)

FEDERAL EMERGENCY MANAGEMENT AGENCY

KAUAI COUNTY, HI

COMMUNITYNAME

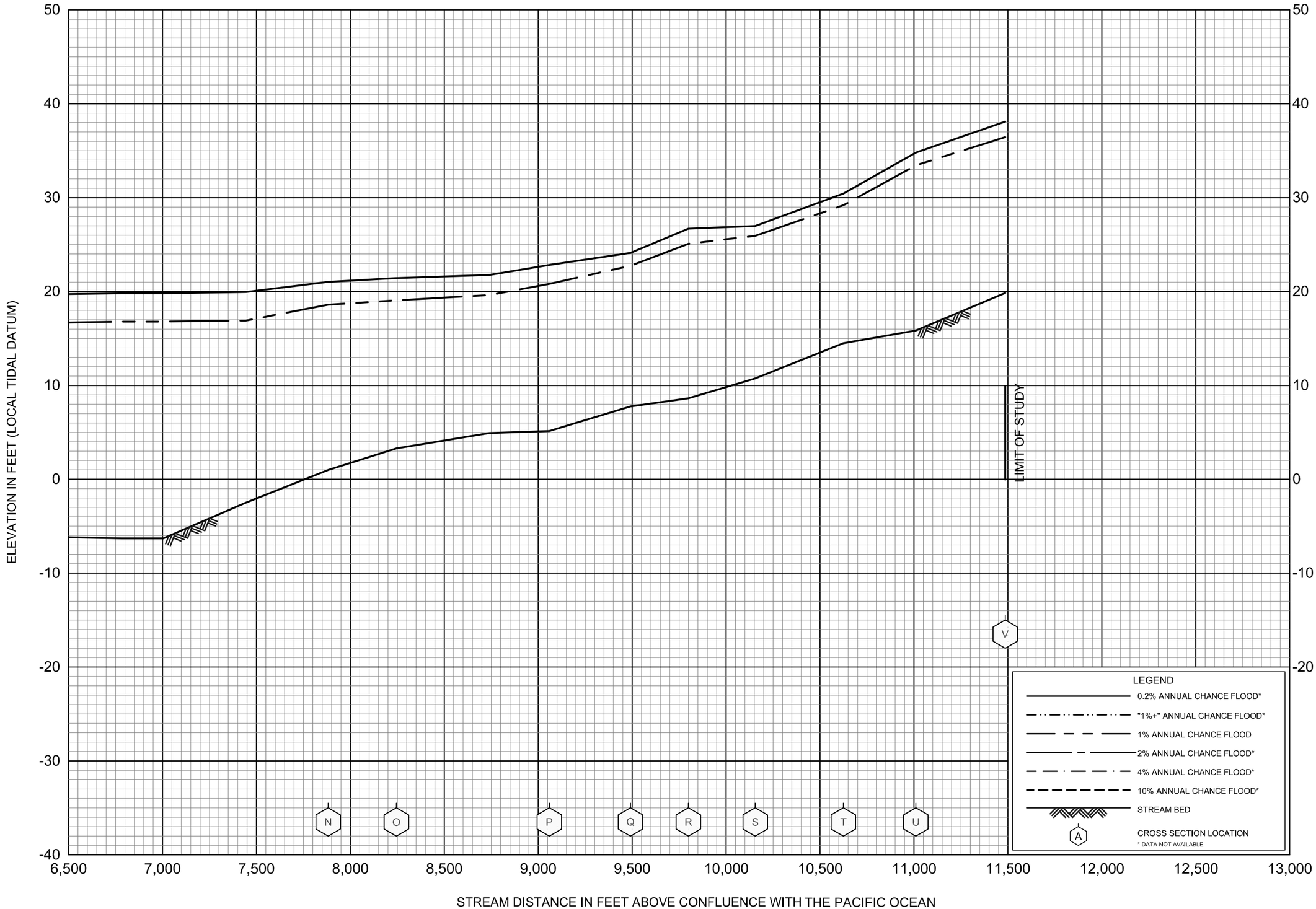

FLOOD PROFILES

HANAPEPE RIVER (WITH RIGHT BANK LEVEE ONLY)

FEDERAL EMERGENCY MANAGEMENT AGENCY

KAUAI COUNTY, HI

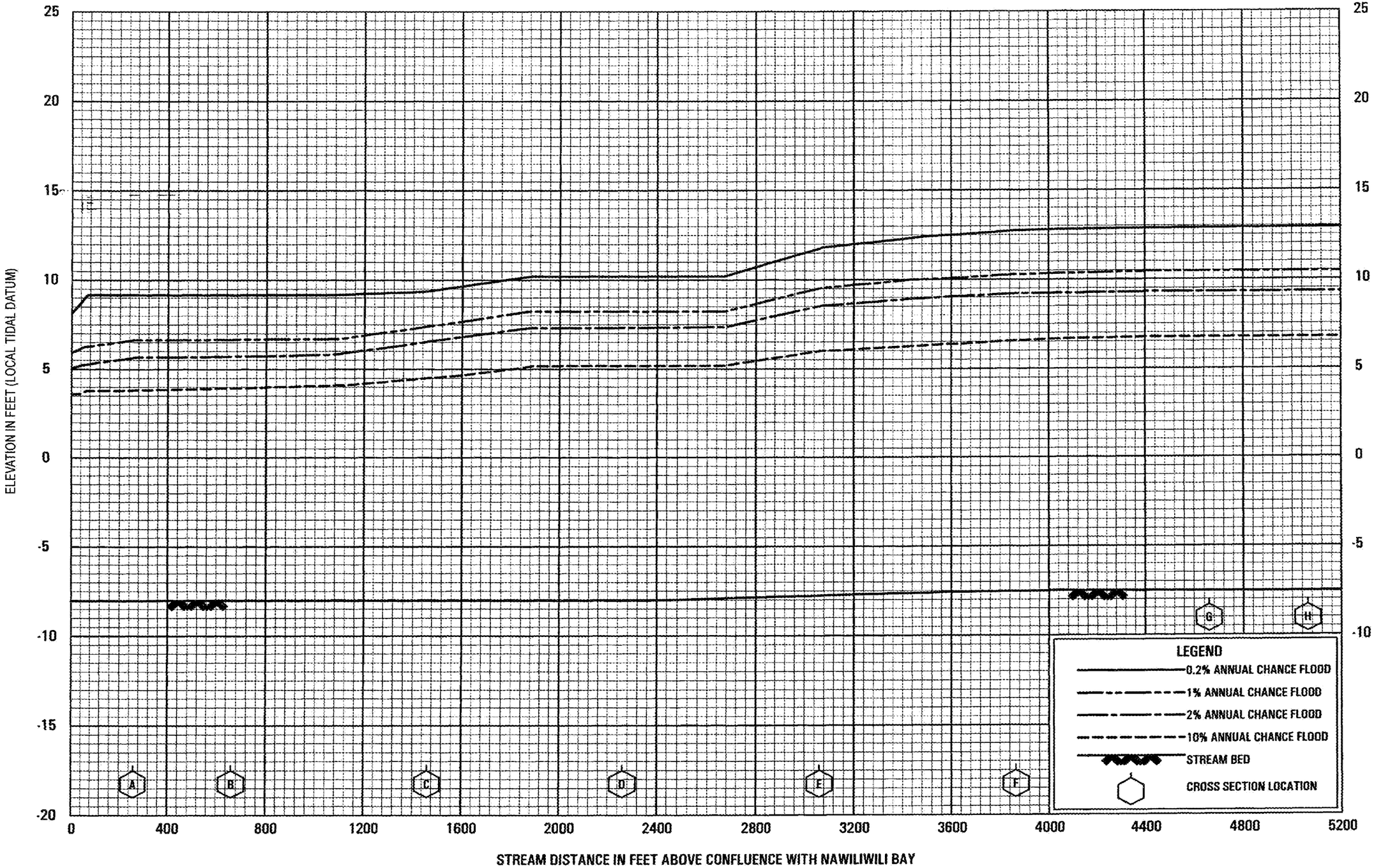

FLOOD PROFILES

HULEIA STREAM

FEDERAL EMERGENCY MANAGEMENT AGENCY

KAUAI COUNTY, HI

AND ALL JURISDICTIONAL AREAS

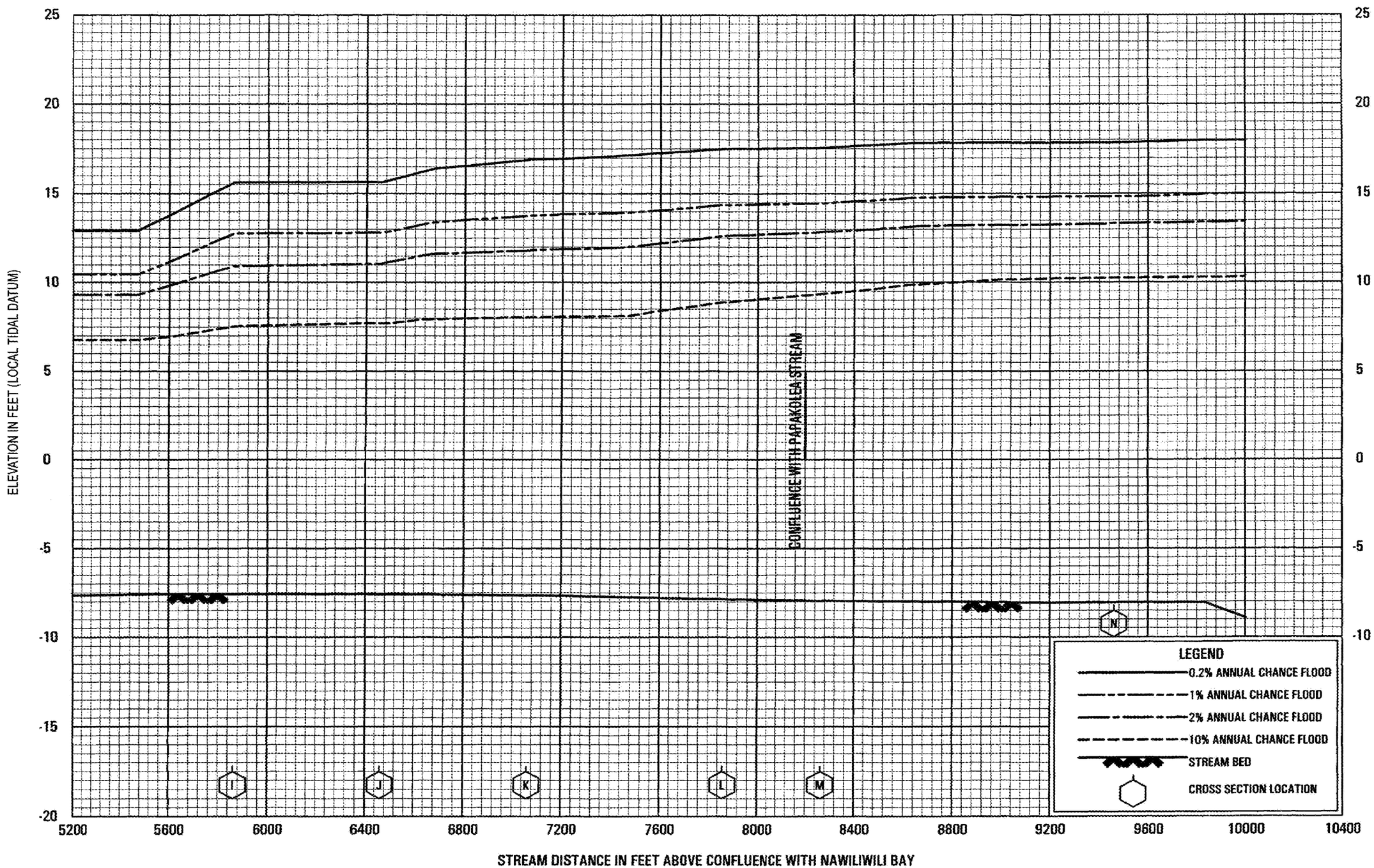

FLOOD PROFILES

HULEIA STREAM

FEDERAL EMERGENCY MANAGEMENT AGENCY

KAUAI COUNTY, HI

AND ALL JURISDICTIONAL AREAS

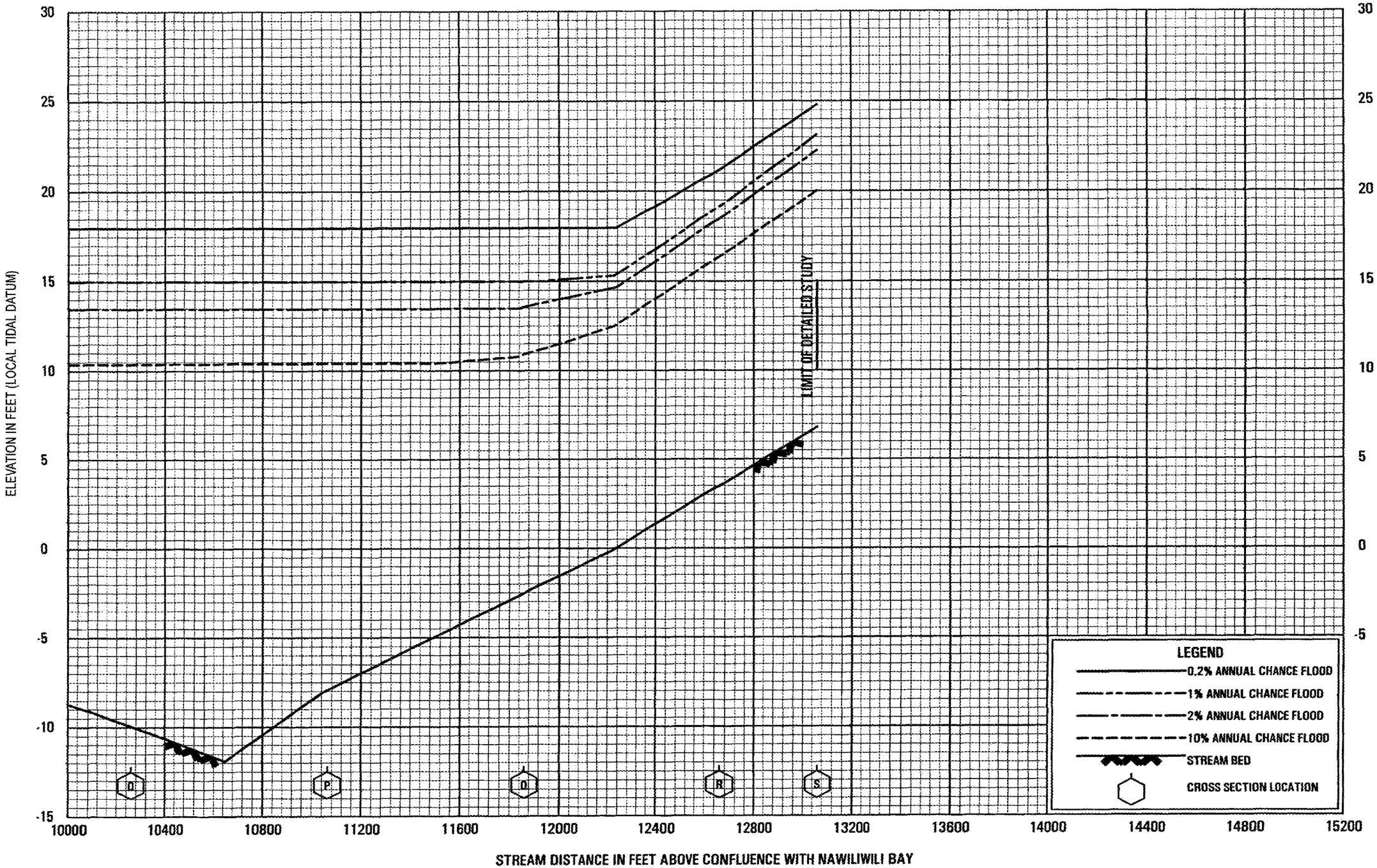

FLOOD PROFILES

HULEIA STREAM

FEDERAL EMERGENCY MANAGEMENT AGENCY

KAUAI COUNTY, HI

AND ALL JURISDICTIONAL AREAS

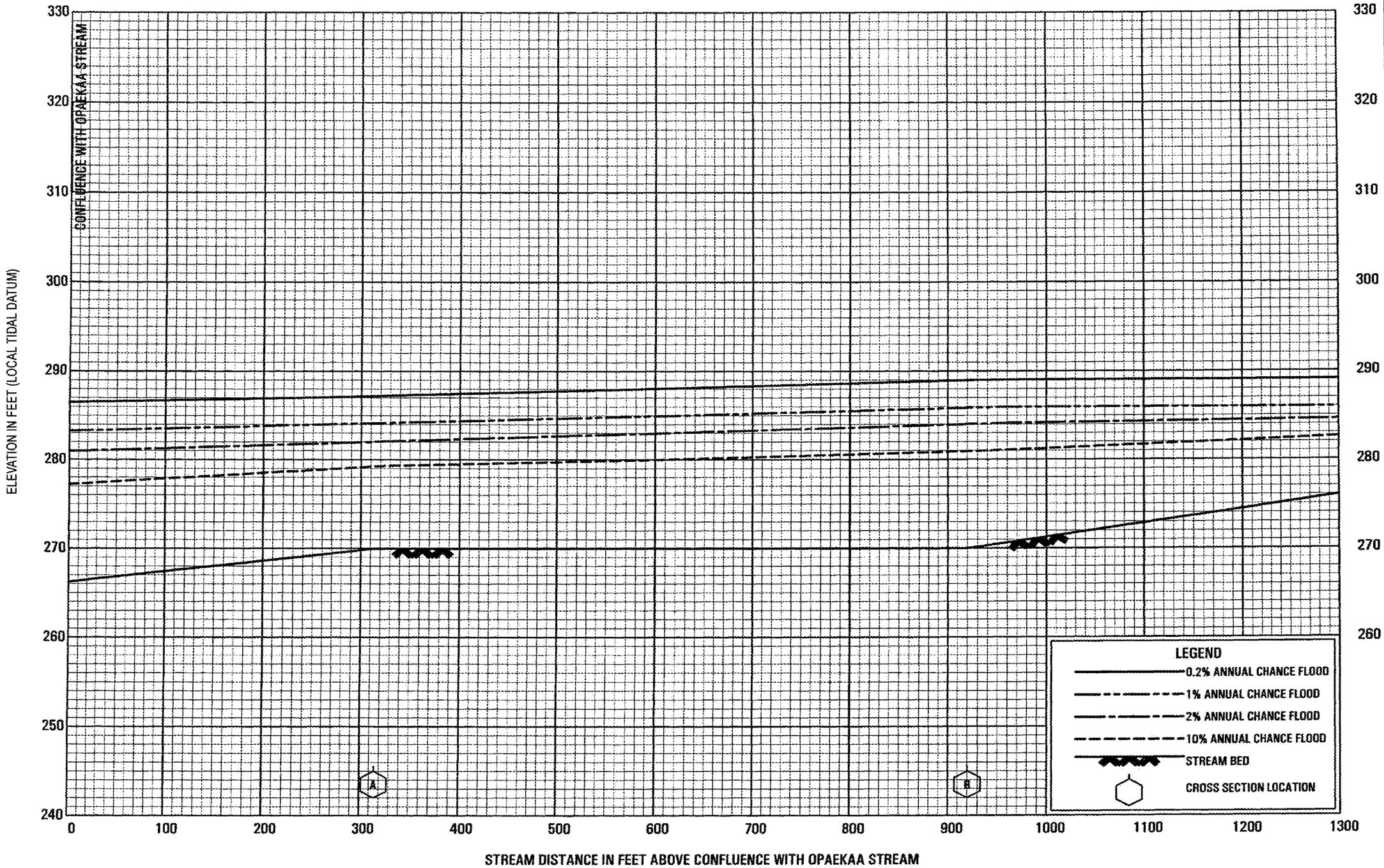

FLOOD PROFILES

KALAMA STREAM

FEDERAL EMERGENCY MANAGEMENT AGENCY

KAUAI COUNTY, HI

AND ALL JURISDICTIONAL AREAS

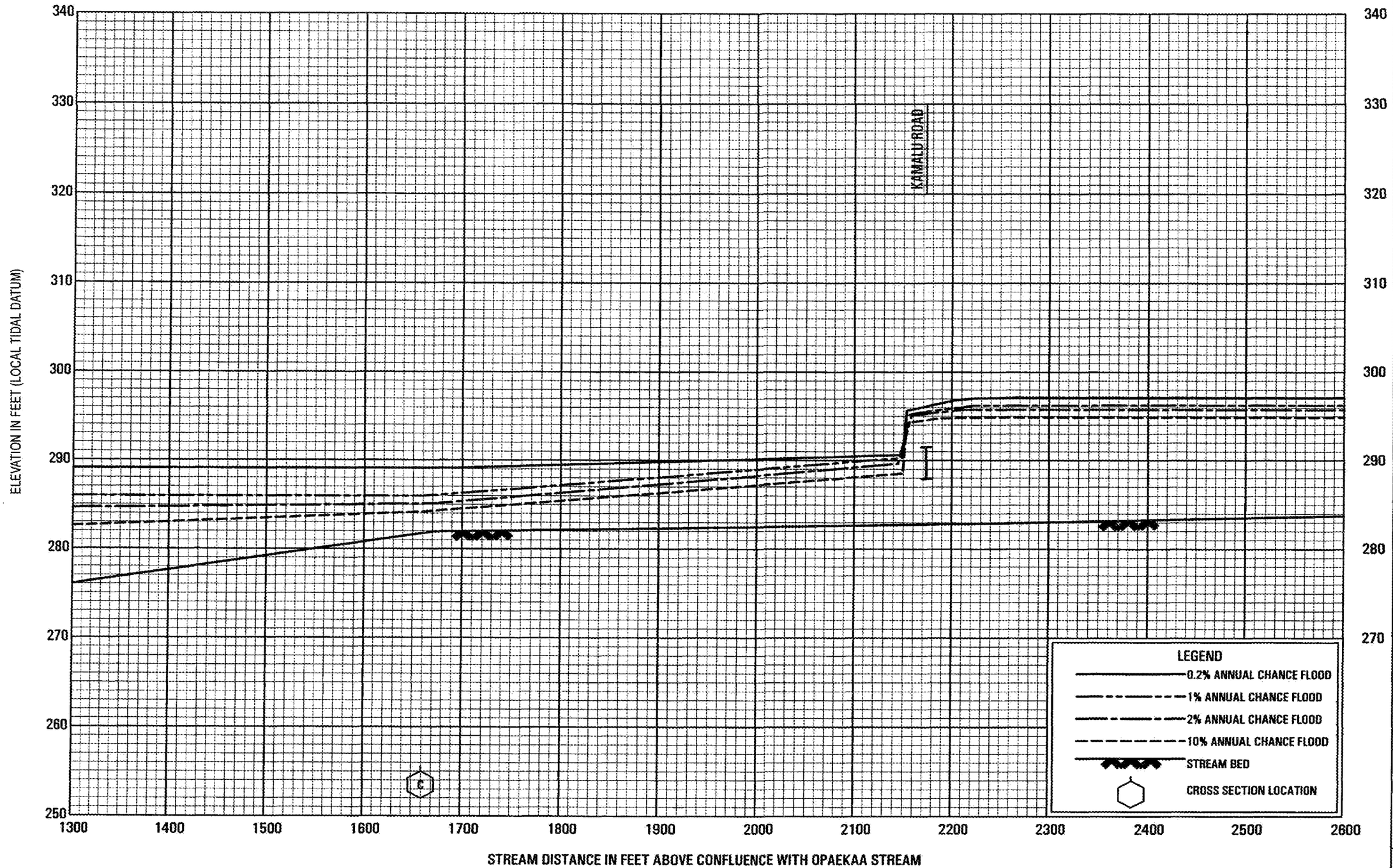

FLOOD PROFILES

KALAMA STREAM

FEDERAL EMERGENCY MANAGEMENT AGENCY

KAUAI COUNTY, HI

AND ALL JURISDICTIONAL AREAS

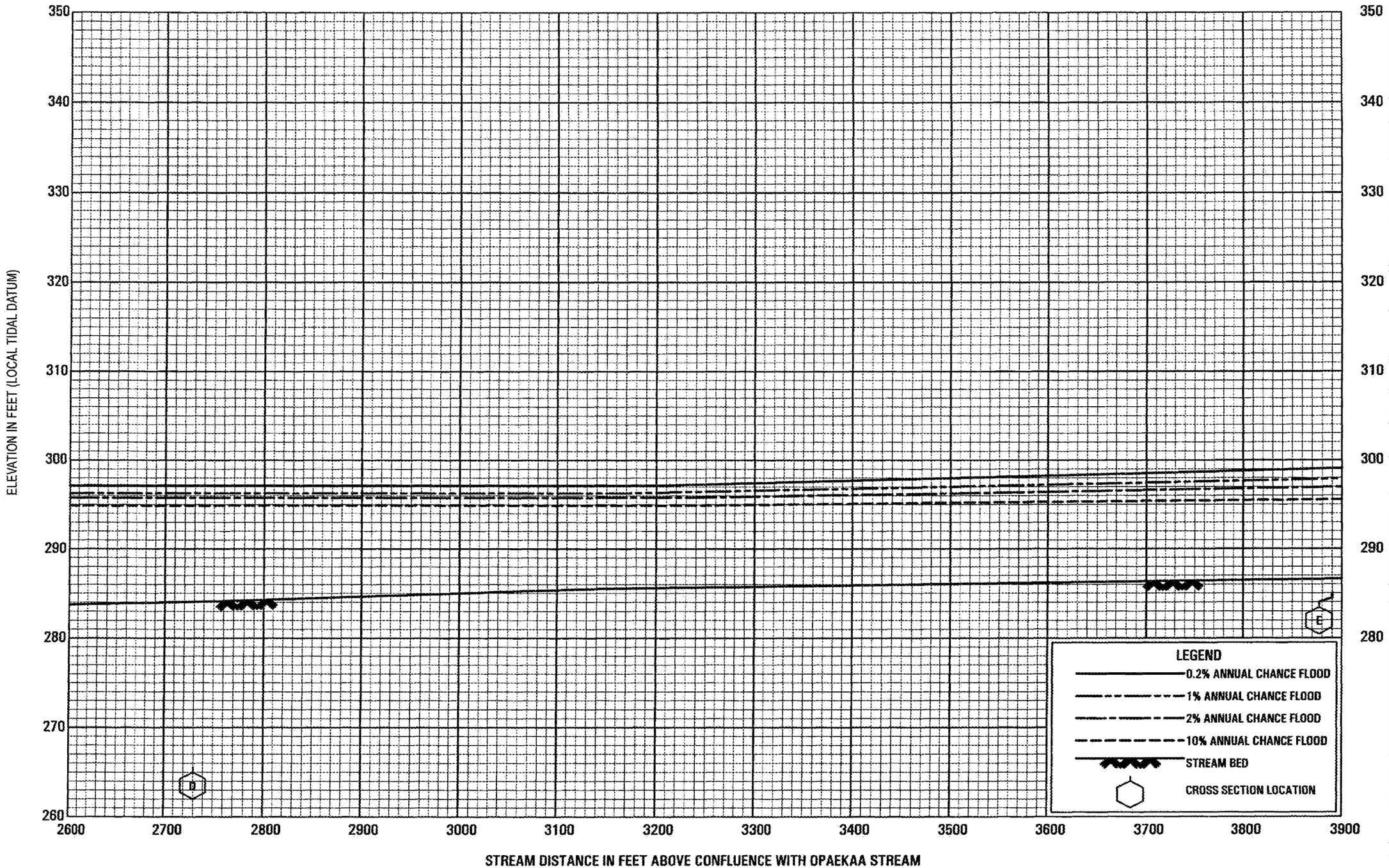

FLOOD PROFILES

KALAMA STREAM

FEDERAL EMERGENCY MANAGEMENT AGENCY

KAUAI COUNTY, HI

AND ALL JURISDICTIONAL AREAS

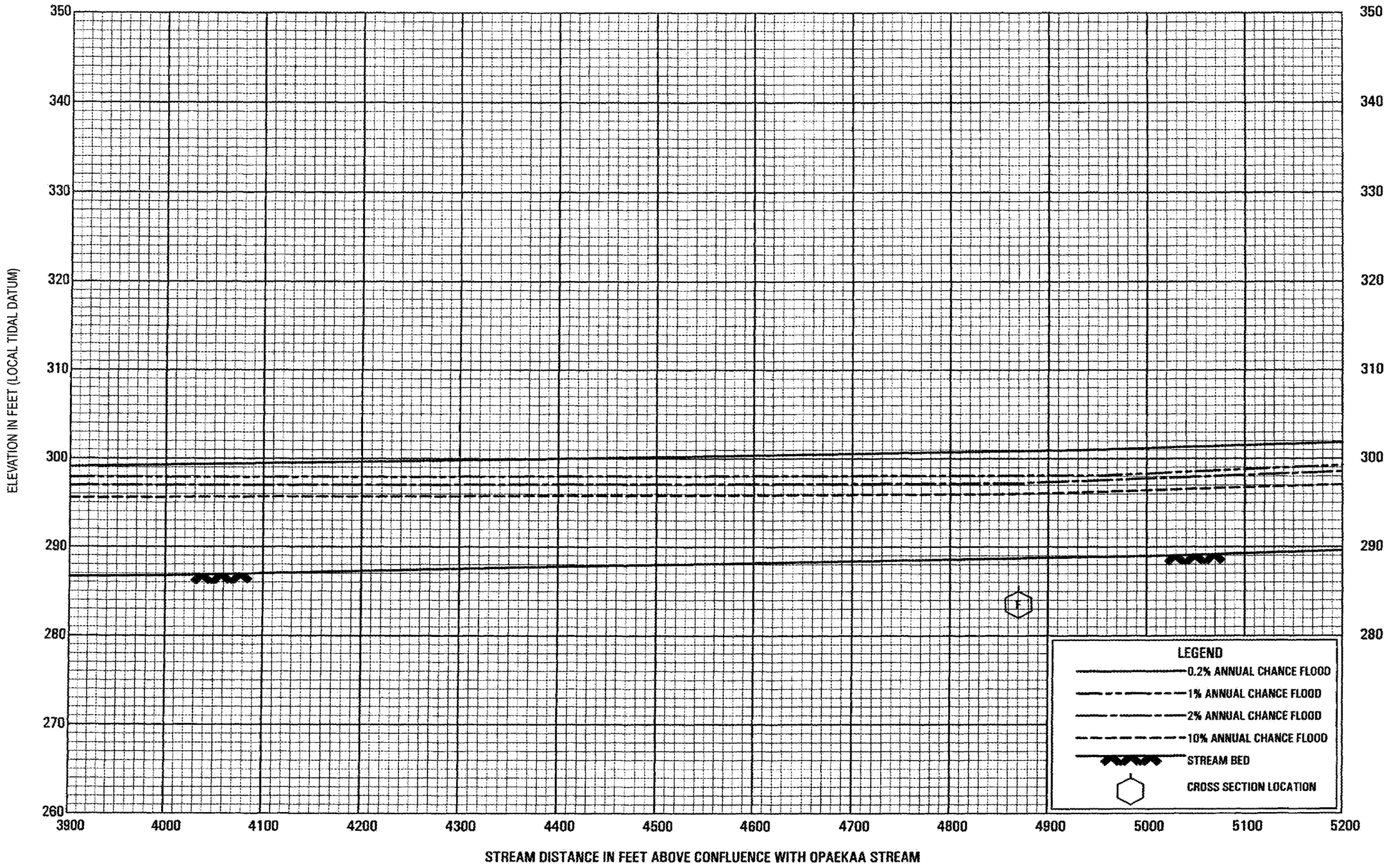

FLOOD PROFILES

KALAMA STREAM

FEDERAL EMERGENCY MANAGEMENT AGENCY

KAUAI COUNTY, HI

AND ALL JURISDICTIONAL AREAS

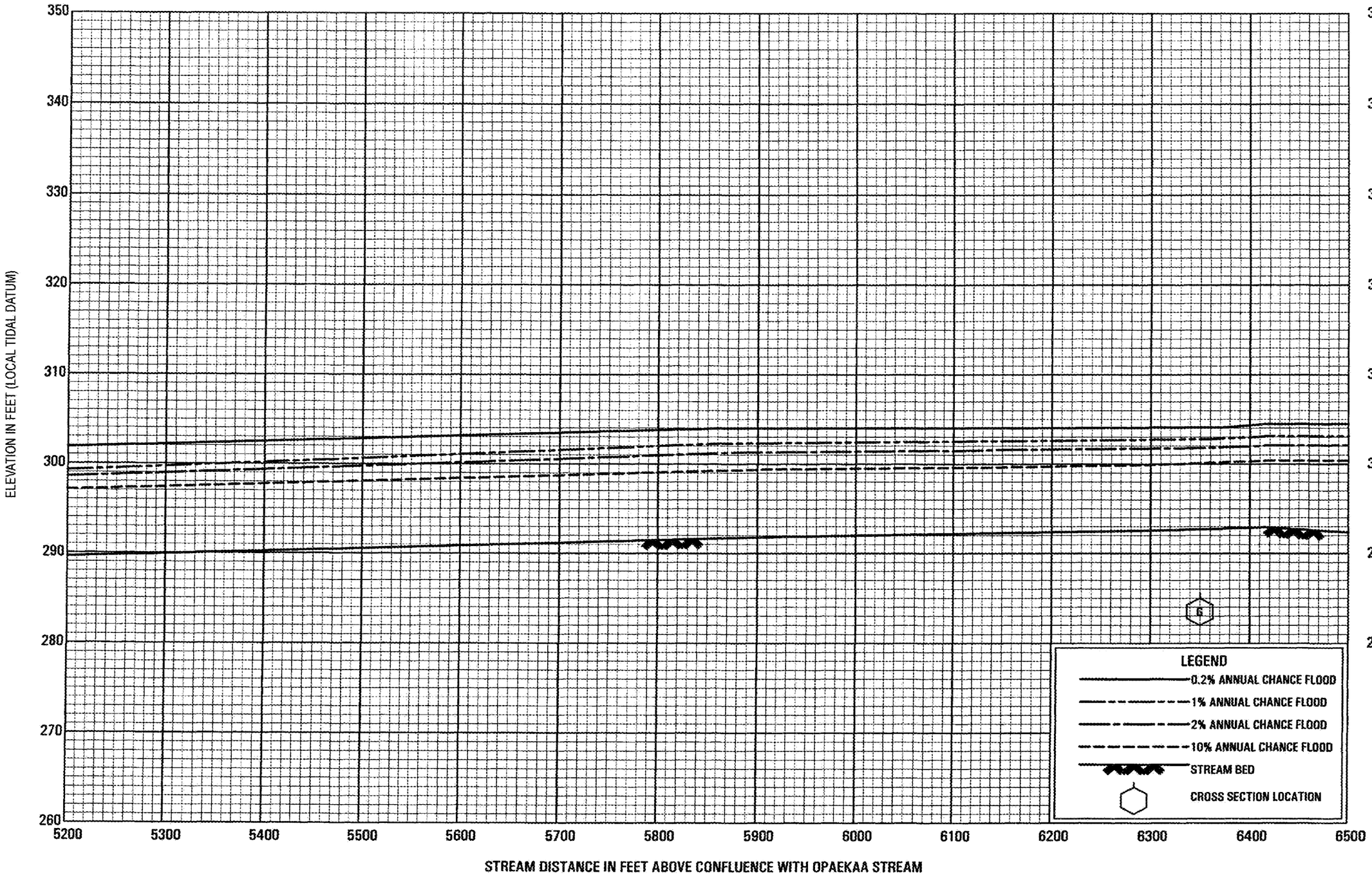

FLOOD PROFILES

KALAMA STREAM

FEDERAL EMERGENCY MANAGEMENT AGENCY

KAUAI COUNTY, HI

AND ALL JURISDICTIONAL AREAS

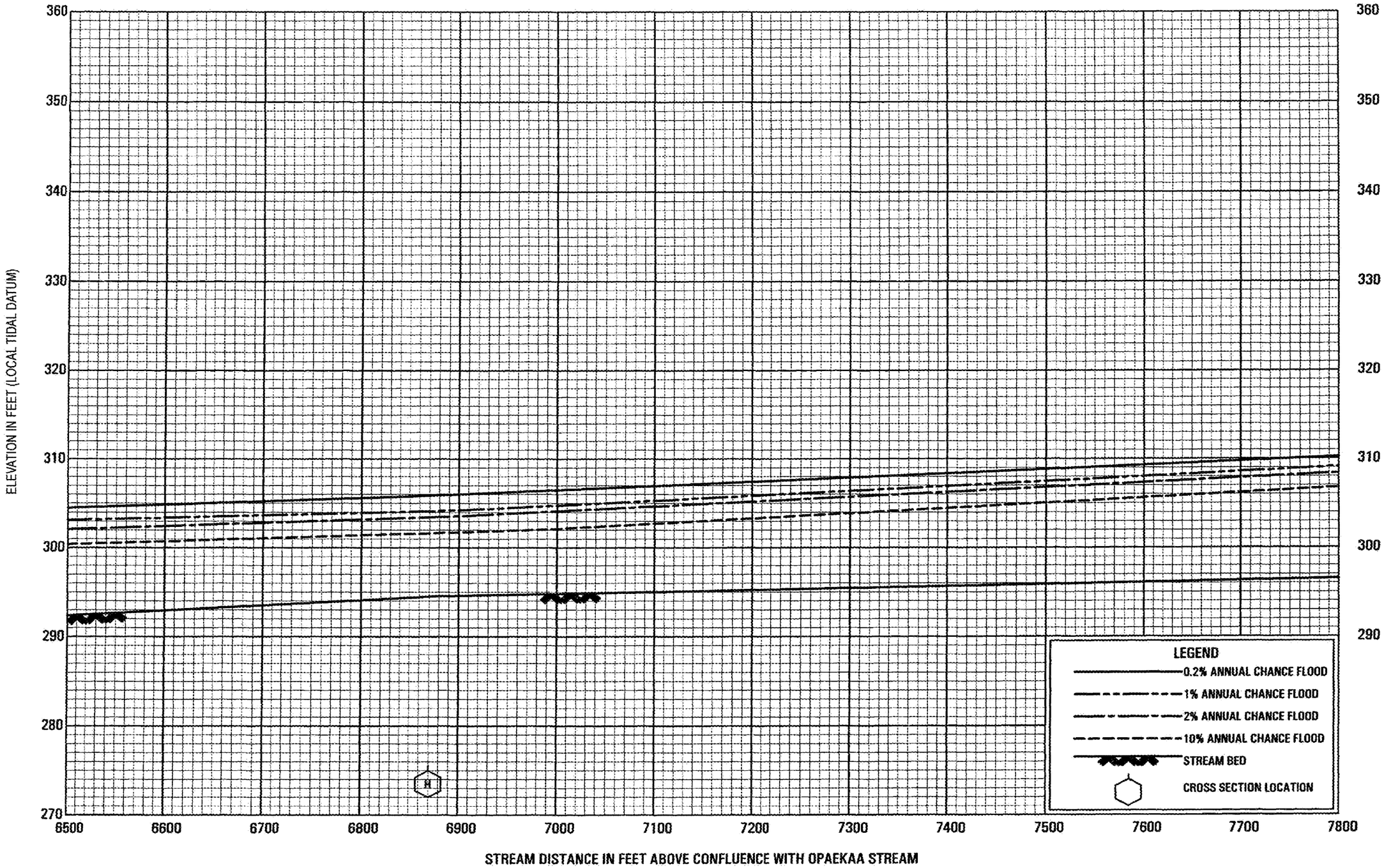

FLOOD PROFILES

KALAMA STREAM

FEDERAL EMERGENCY MANAGEMENT AGENCY

KAUAI COUNTY, HI

AND ALL JURISDICTIONAL AREAS

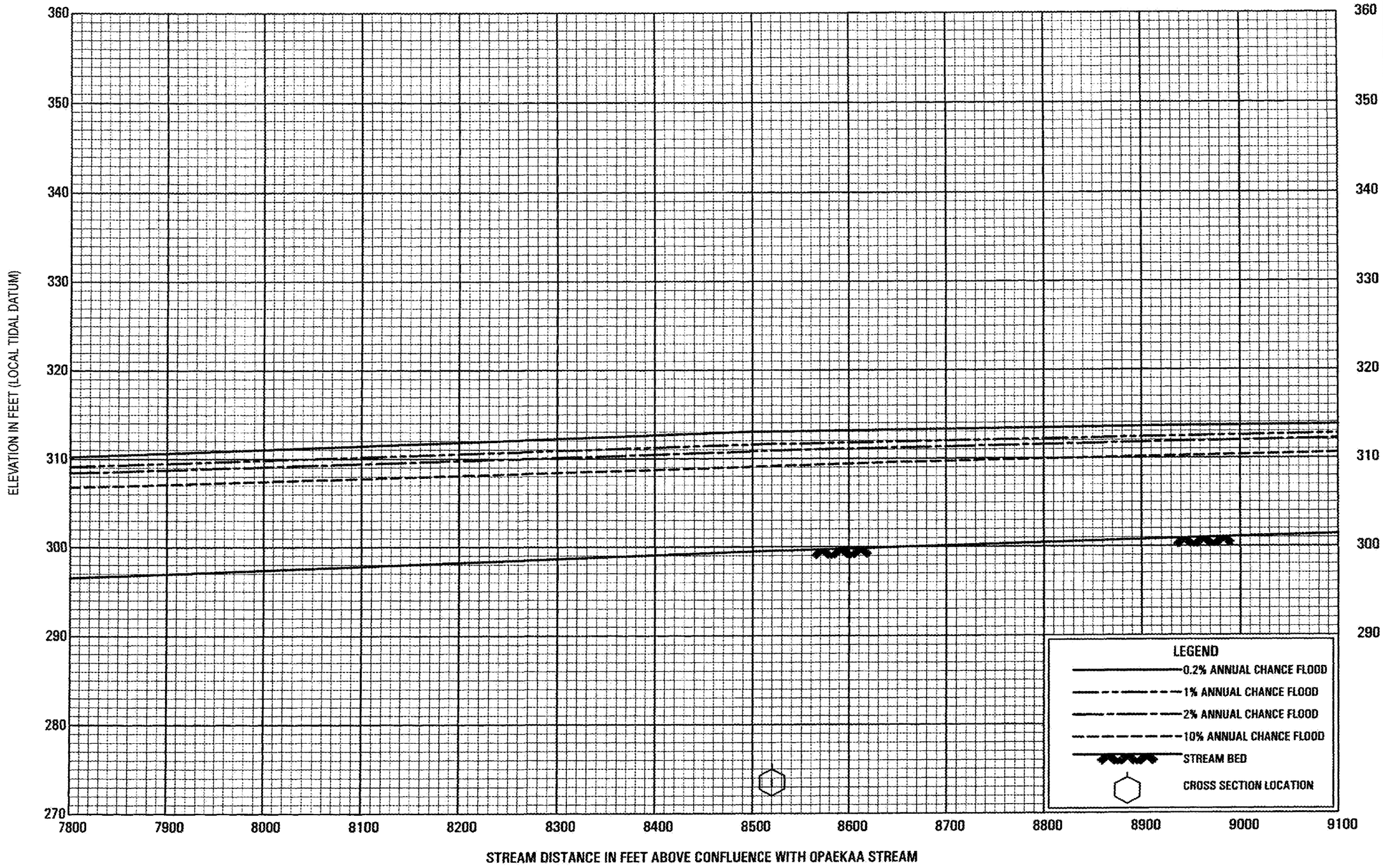

FLOOD PROFILES

KALAMA STREAM

FEDERAL EMERGENCY MANAGEMENT AGENCY

KAUAI COUNTY, HI

AND ALL JURISDICTIONAL AREAS

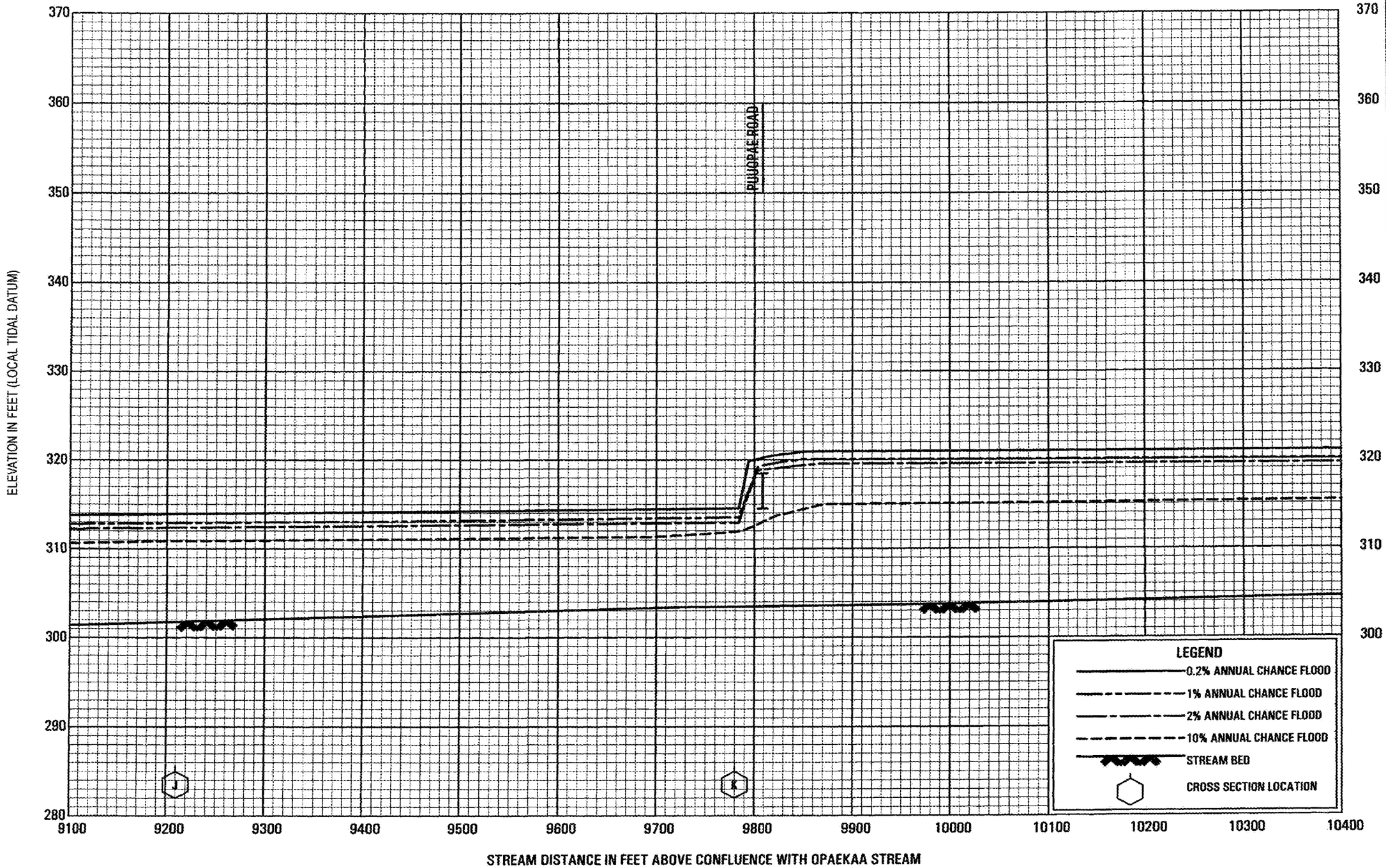

FLOOD PROFILES

KALAMA STREAM

FEDERAL EMERGENCY MANAGEMENT AGENCY

KAUAI COUNTY, HI

AND ALL JURISDICTIONAL AREAS

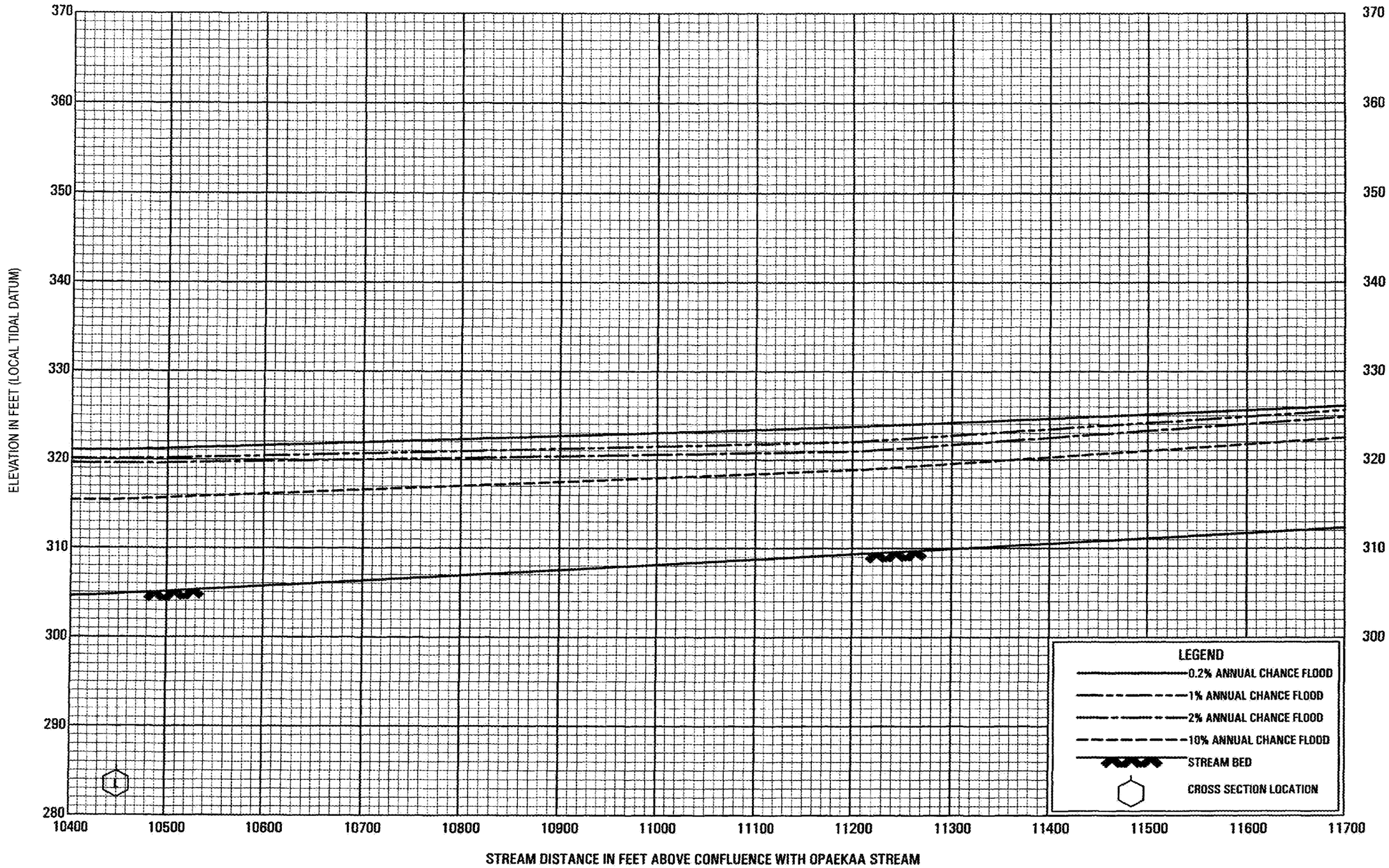

FLOOD PROFILES

KALAMA STREAM

FEDERAL EMERGENCY MANAGEMENT AGENCY

KAUAI COUNTY, HI

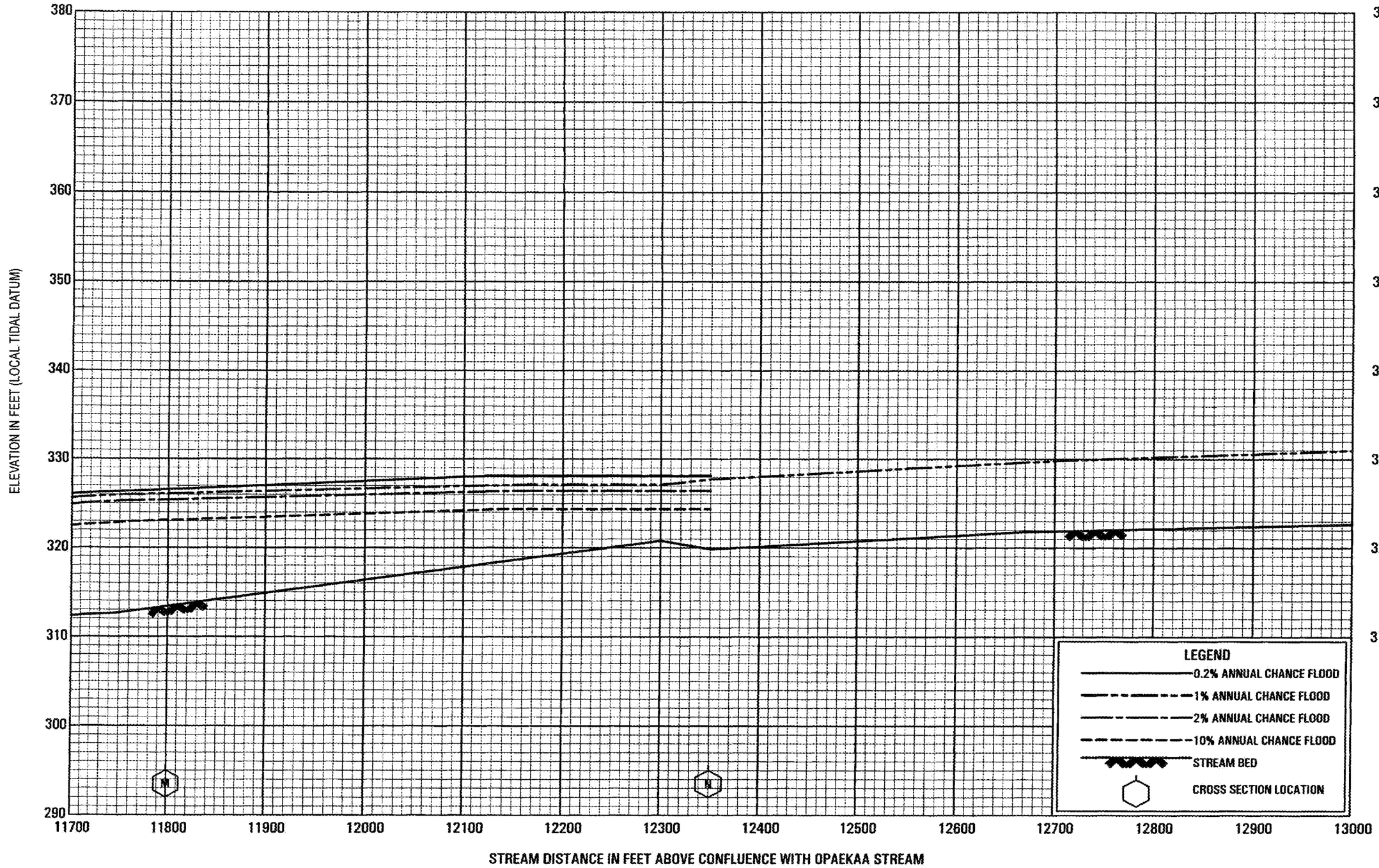

FLOOD PROFILES

KALAMA STREAM

FEDERAL EMERGENCY MANAGEMENT AGENCY

KAUAI COUNTY, HI

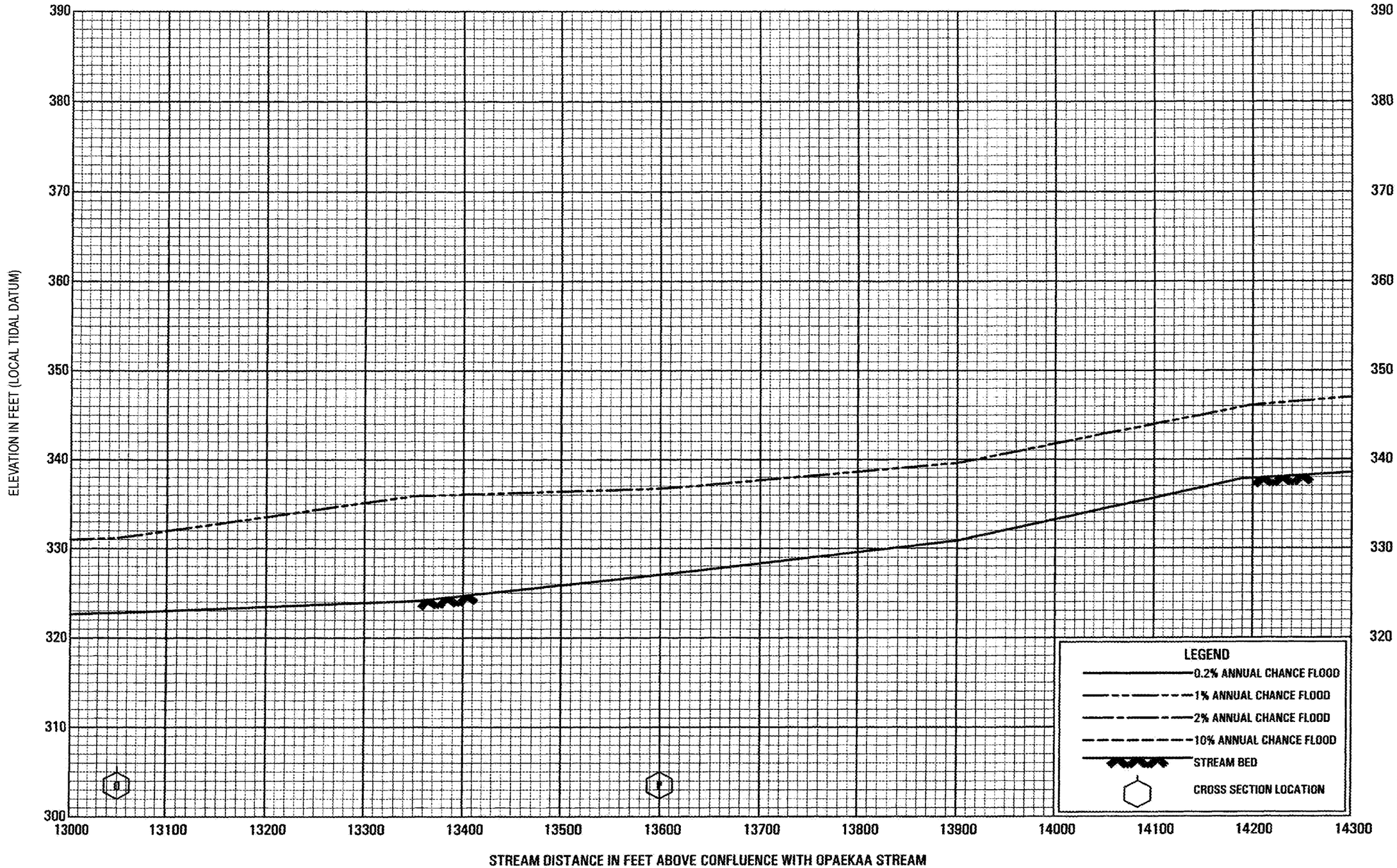

FLOOD PROFILES

KALAMA STREAM

FEDERAL EMERGENCY MANAGEMENT AGENCY

KAUAI COUNTY, HI

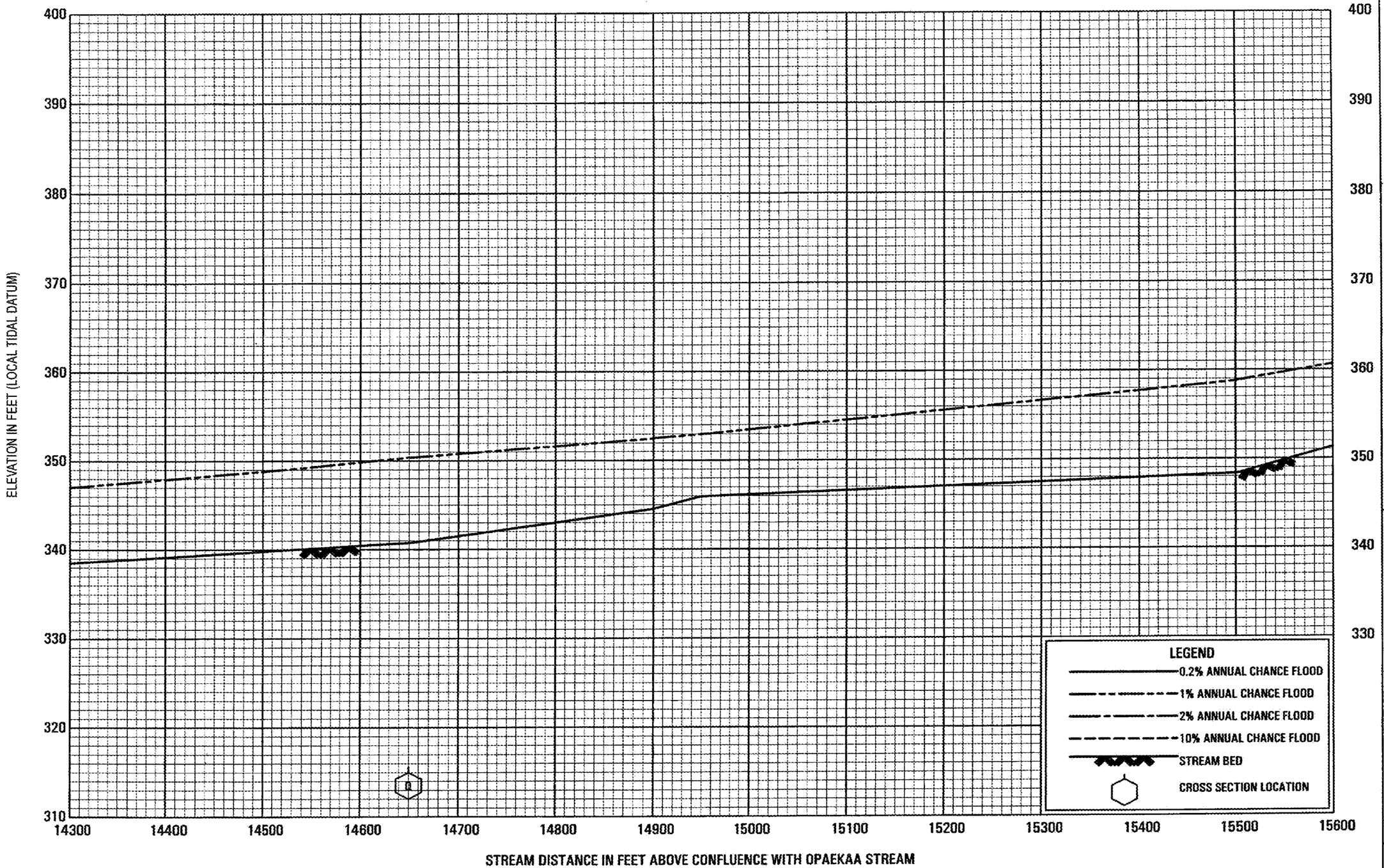

FLOOD PROFILES

KALAMA STREAM

FEDERAL EMERGENCY MANAGEMENT AGENCY

KAUAI COUNTY, HI

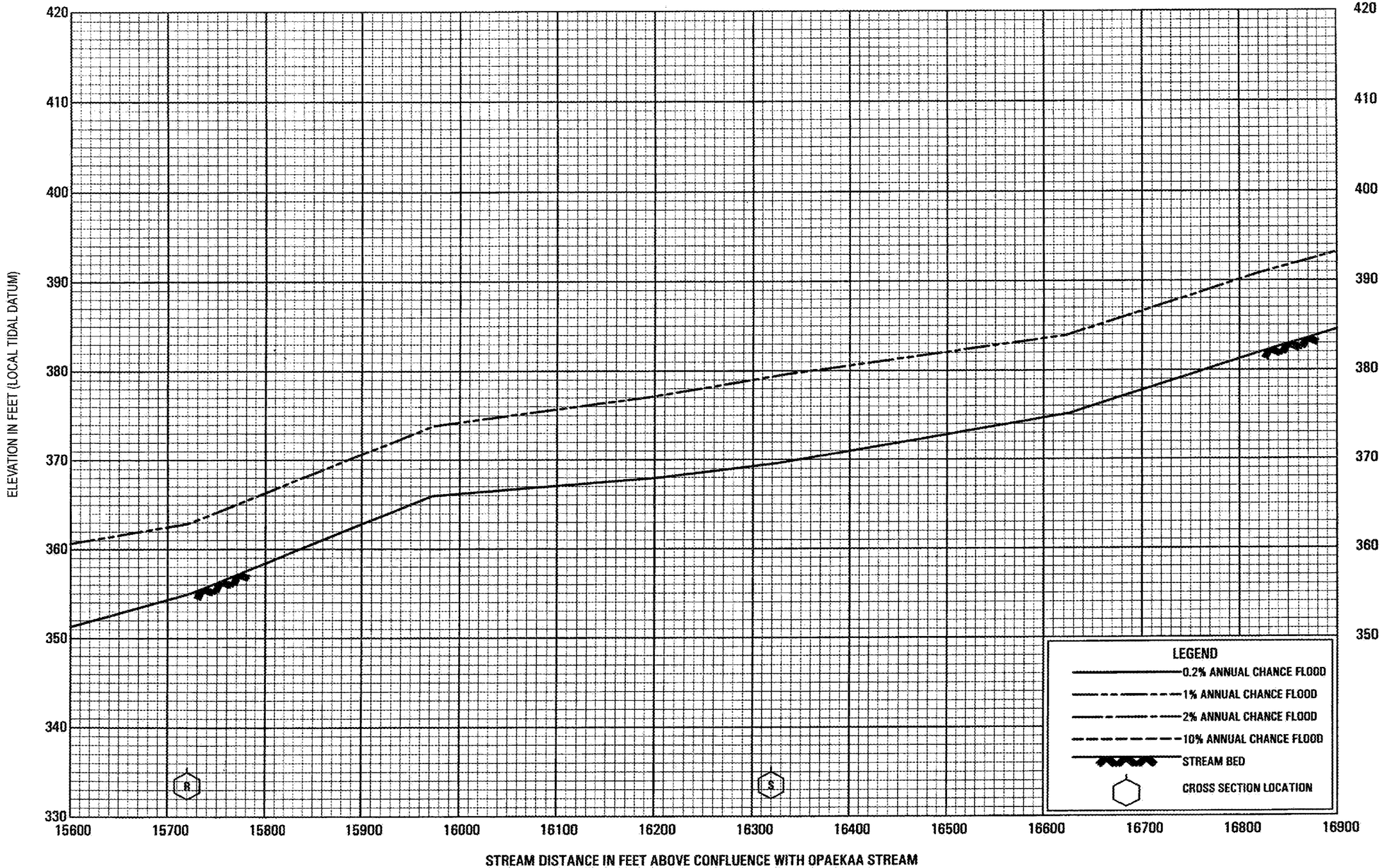

FLOOD PROFILES

KALAMA STREAM

FEDERAL EMERGENCY MANAGEMENT AGENCY

KAUAI COUNTY, HI

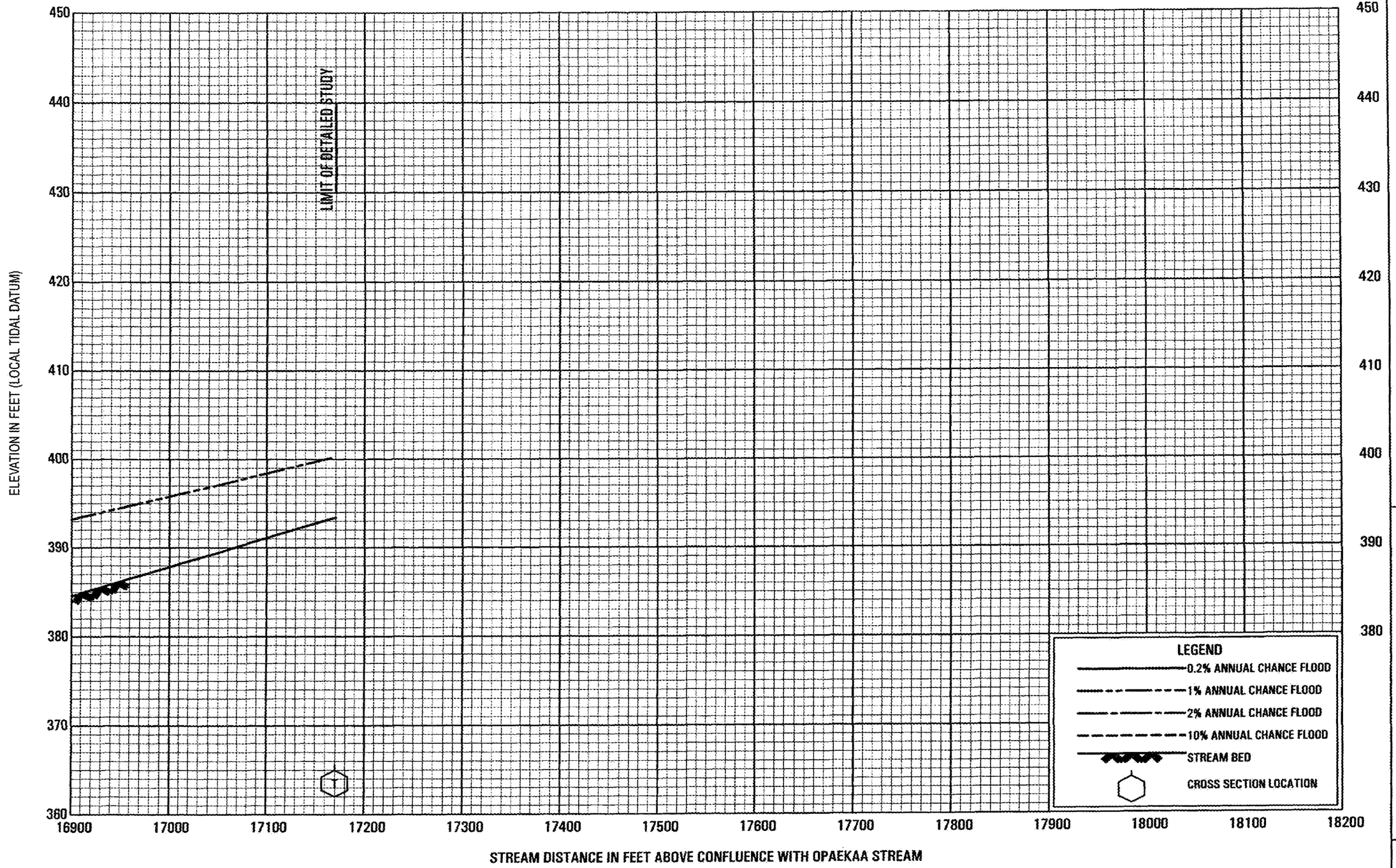

FLOOD PROFILES

KALAMA STREAM

FEDERAL EMERGENCY MANAGEMENT AGENCY

KAUAI COUNTY, HI

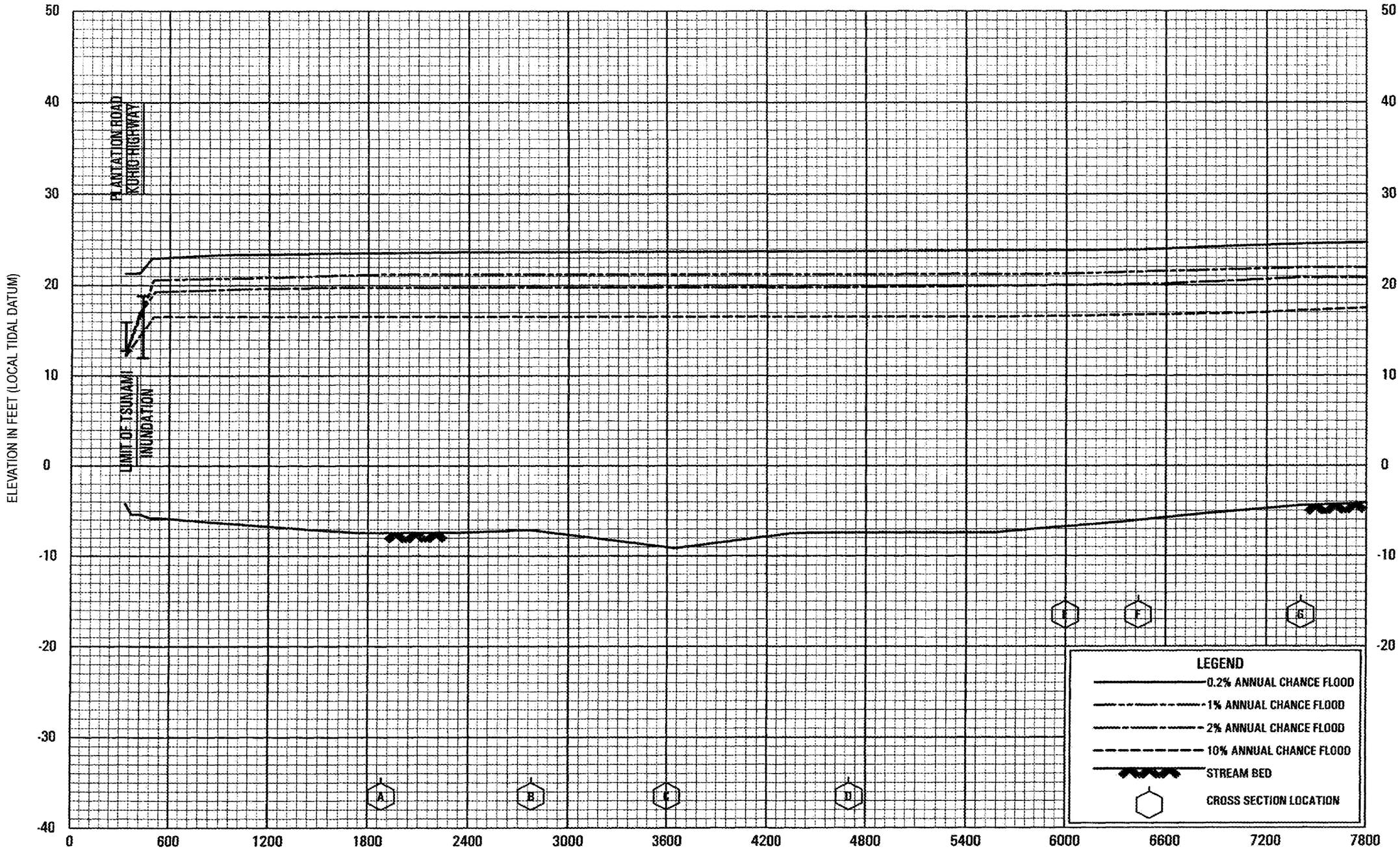

FLOOD PROFILES

KAPAA STREAM

FEDERAL EMERGENCY MANAGEMENT AGENCY

KAUAI COUNTY, HI

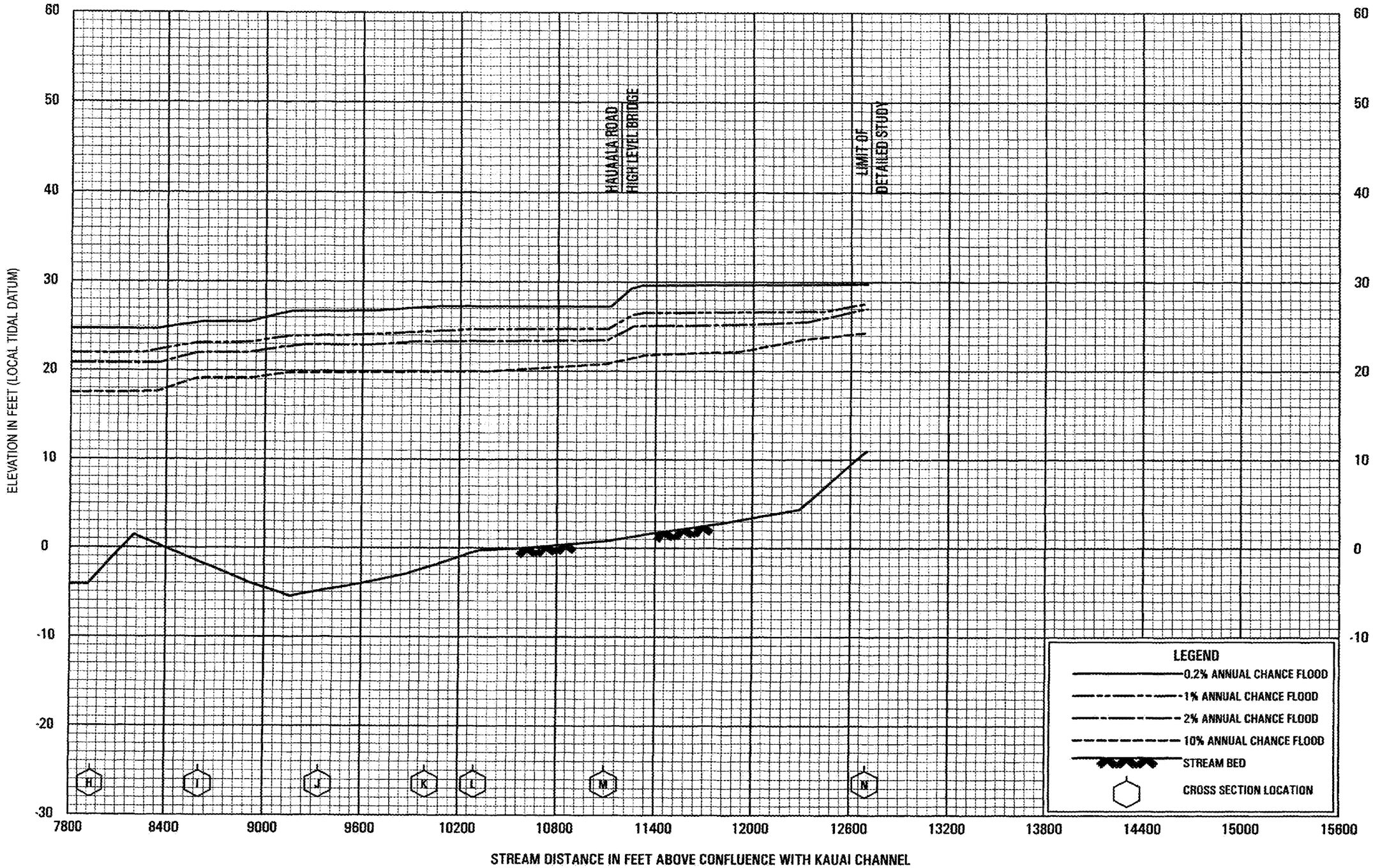

FLOOD PROFILES

KAPAA STREAM

FEDERAL EMERGENCY MANAGEMENT AGENCY

KAUAI COUNTY, HI

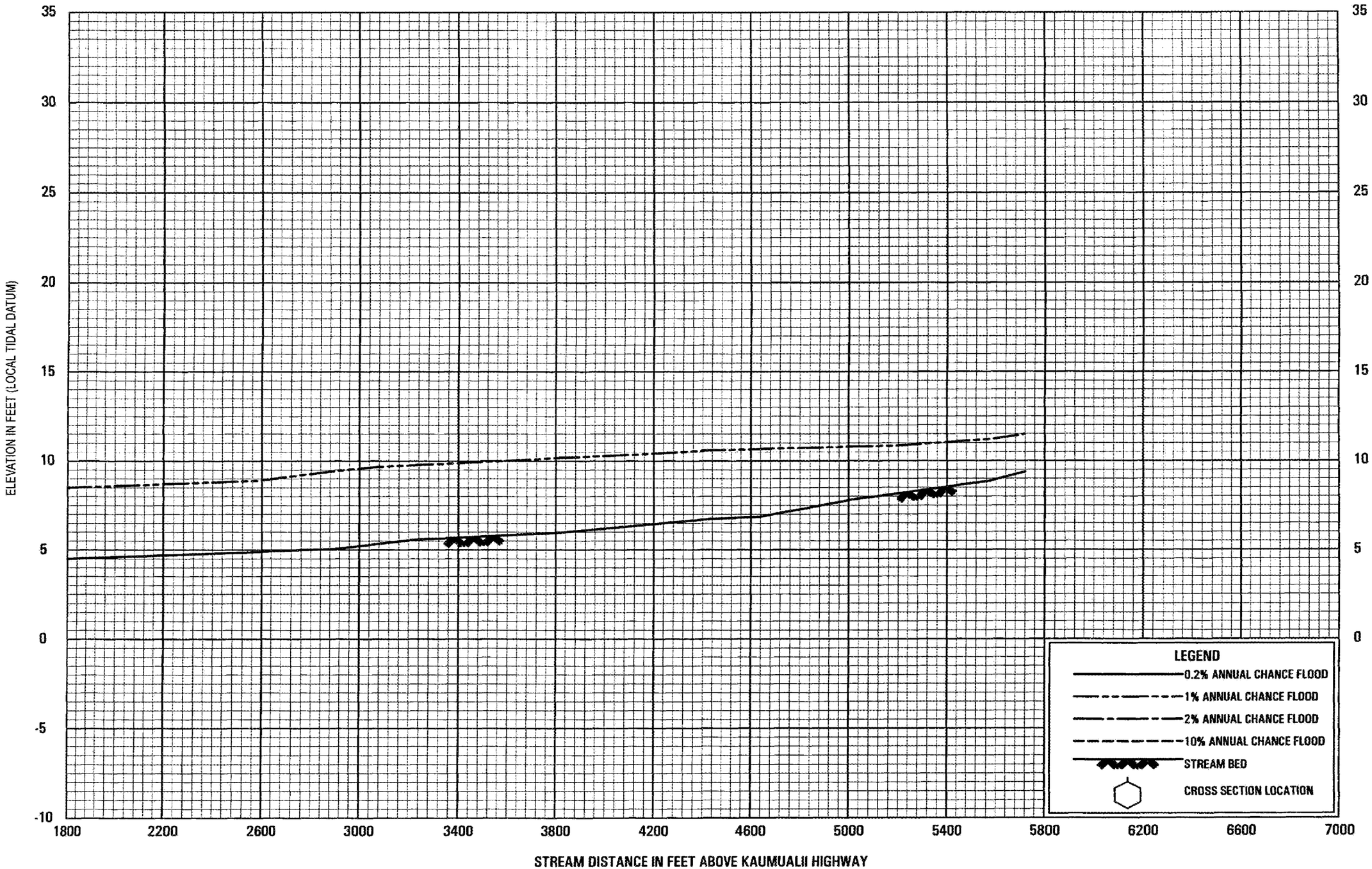

FLOOD PROFILES

KEKAHA DRAINAGEWAY

FEDERAL EMERGENCY MANAGEMENT AGENCY

KAUAI COUNTY, HI

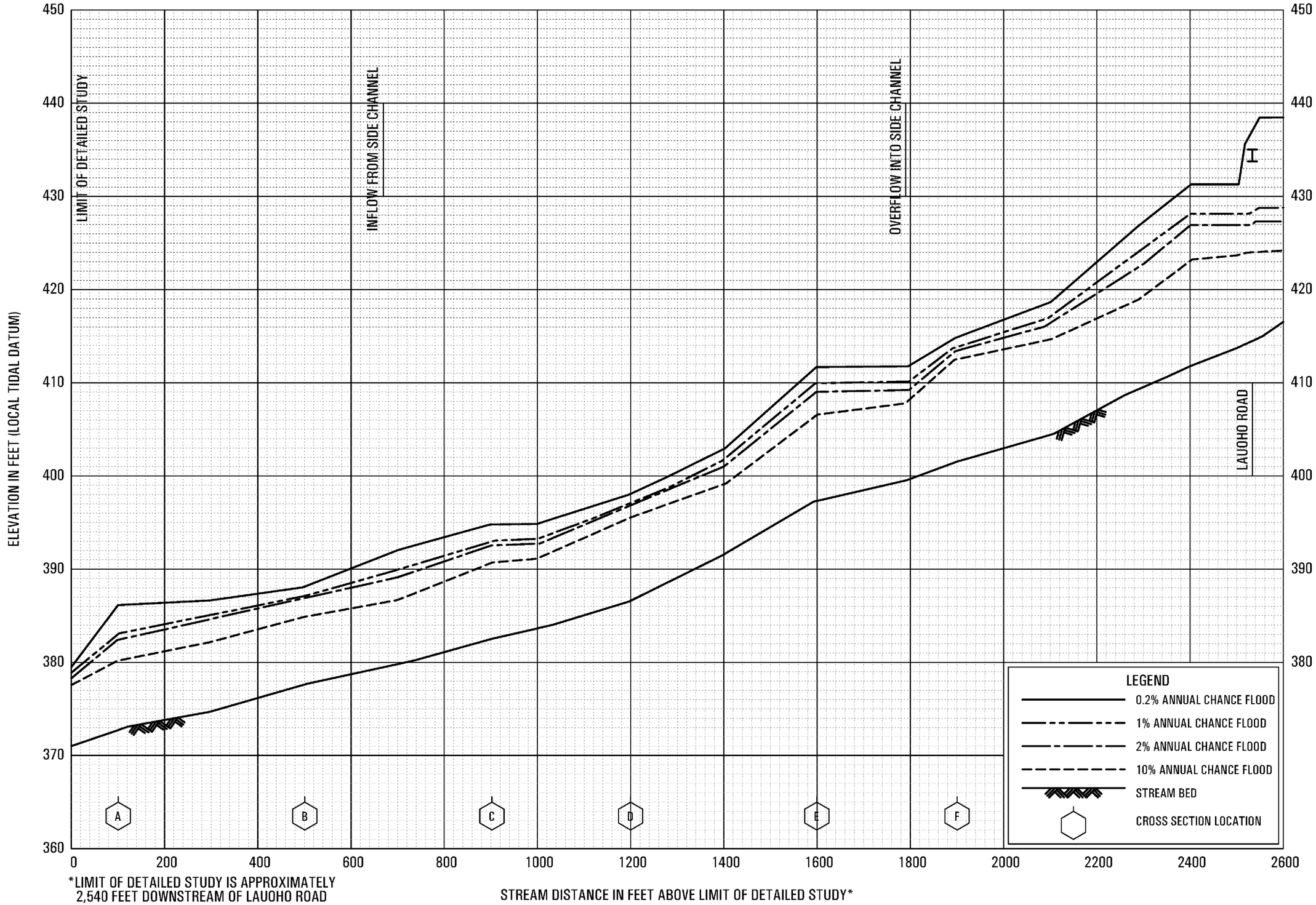

FLOOD PROFILES

LAWAI STREAM

FEDERAL EMERGENCY MANAGEMENT AGENCY

KAUAI COUNTY, HI

AND ALL JURISDICTIONAL AREAS

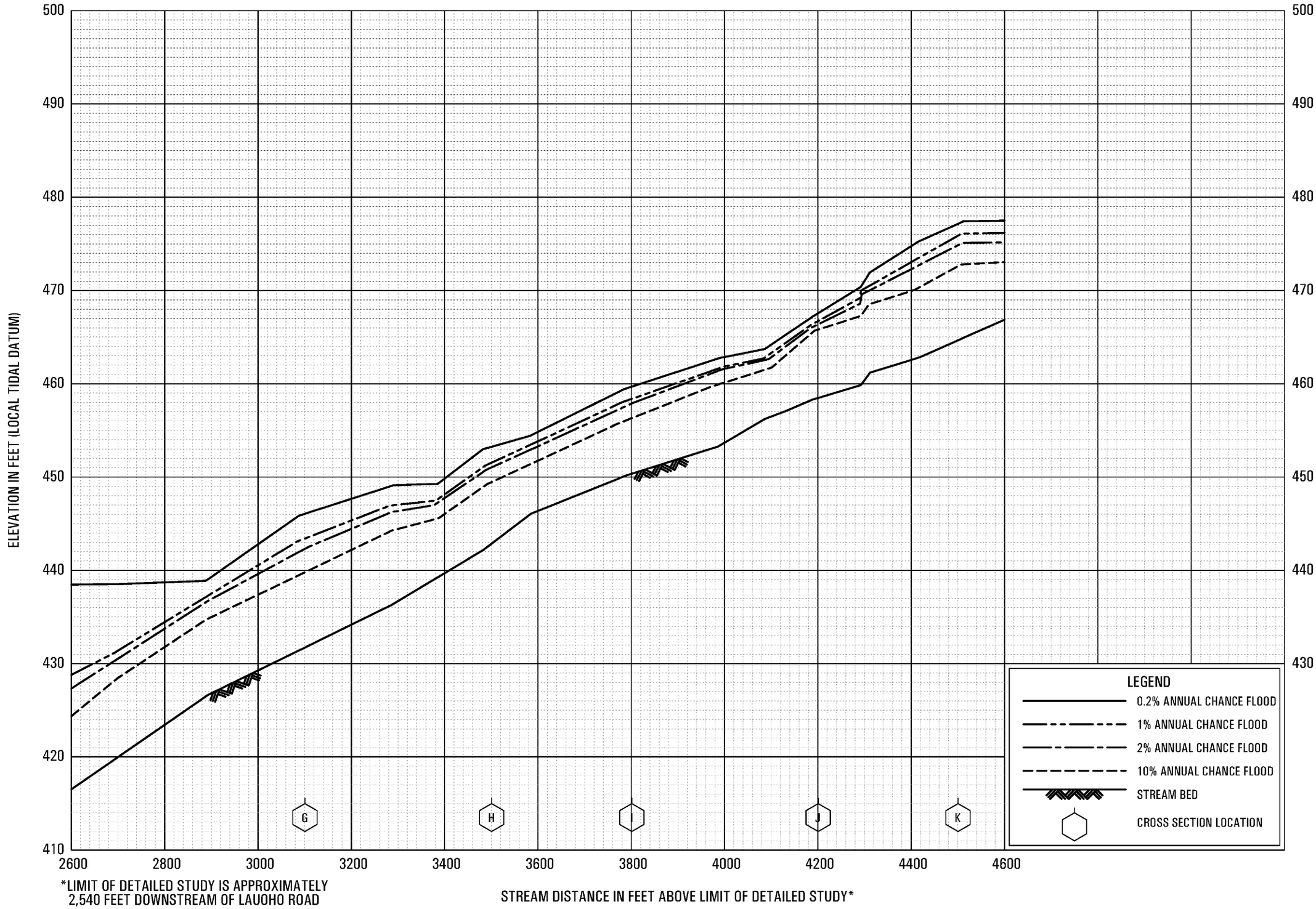

FLOOD PROFILES

LAWAI STREAM

FEDERAL EMERGENCY MANAGEMENT AGENCY

KAUAI COUNTY, HI

AND ALL JURISDICTIONAL AREAS

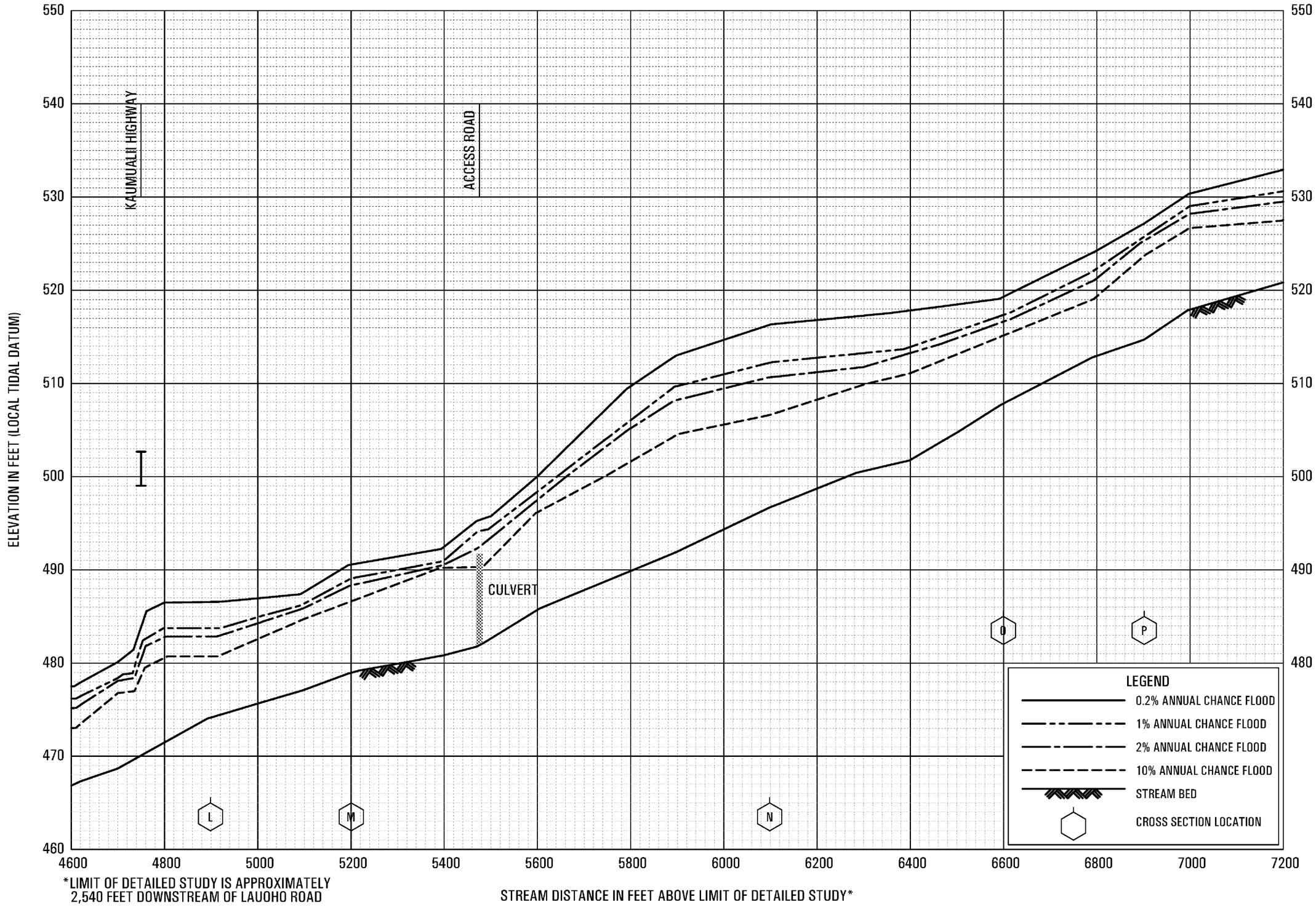

FLOOD PROFILES

LAWAI STREAM

FEDERAL EMERGENCY MANAGEMENT AGENCY

KAUAI COUNTY, HI

AND ALL JURISDICTIONAL AREAS

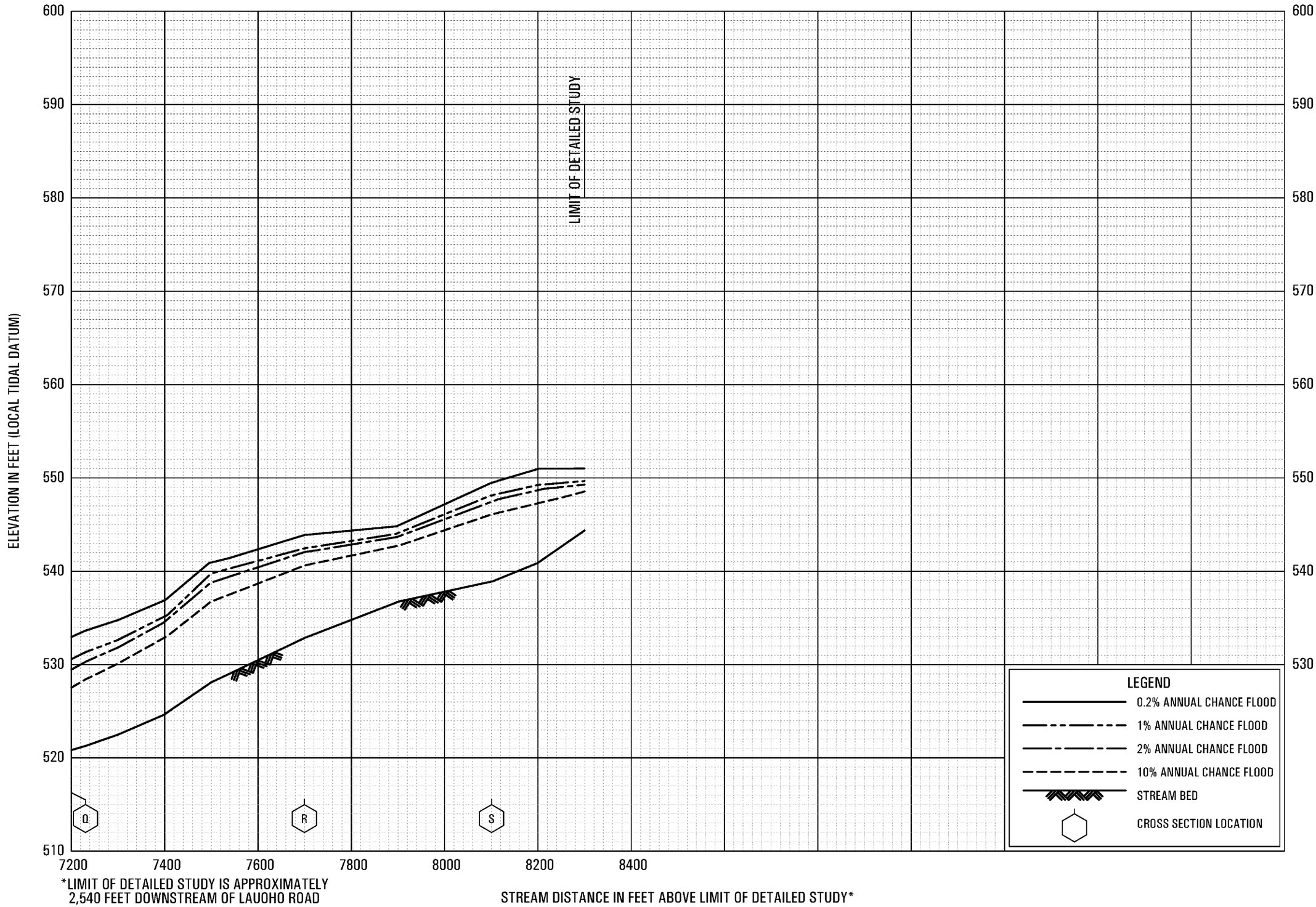

FLOOD PROFILES

LAWAI STREAM

FEDERAL EMERGENCY MANAGEMENT AGENCY

KAUAI COUNTY, HI

AND ALL JURISDICTIONAL AREAS

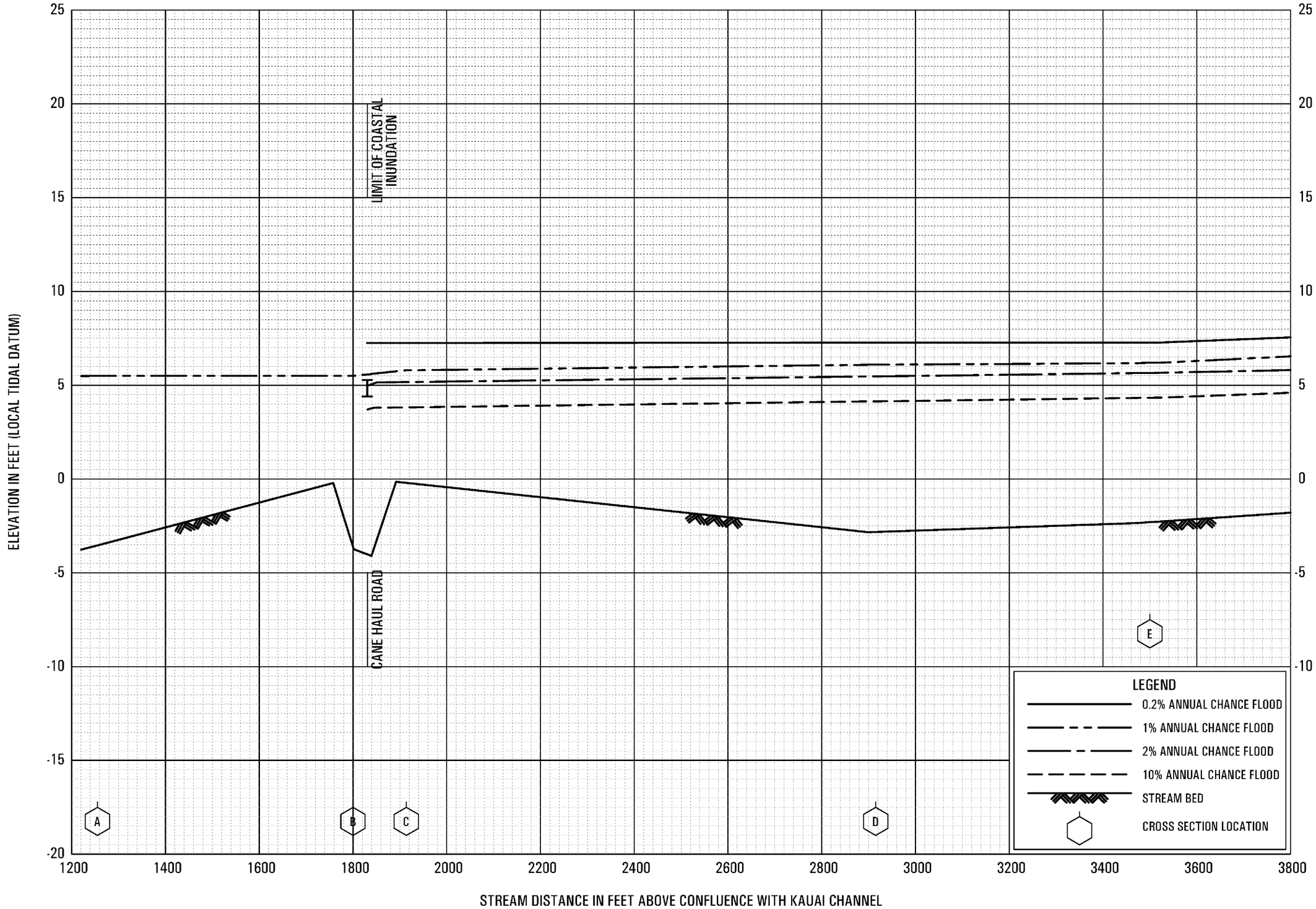

FLOOD PROFILES

MOIKEHA CANAL

FEDERAL EMERGENCY MANAGEMENT AGENCY

KAUAI COUNTY, HI

AND ALL JURISDICTIONAL AREAS

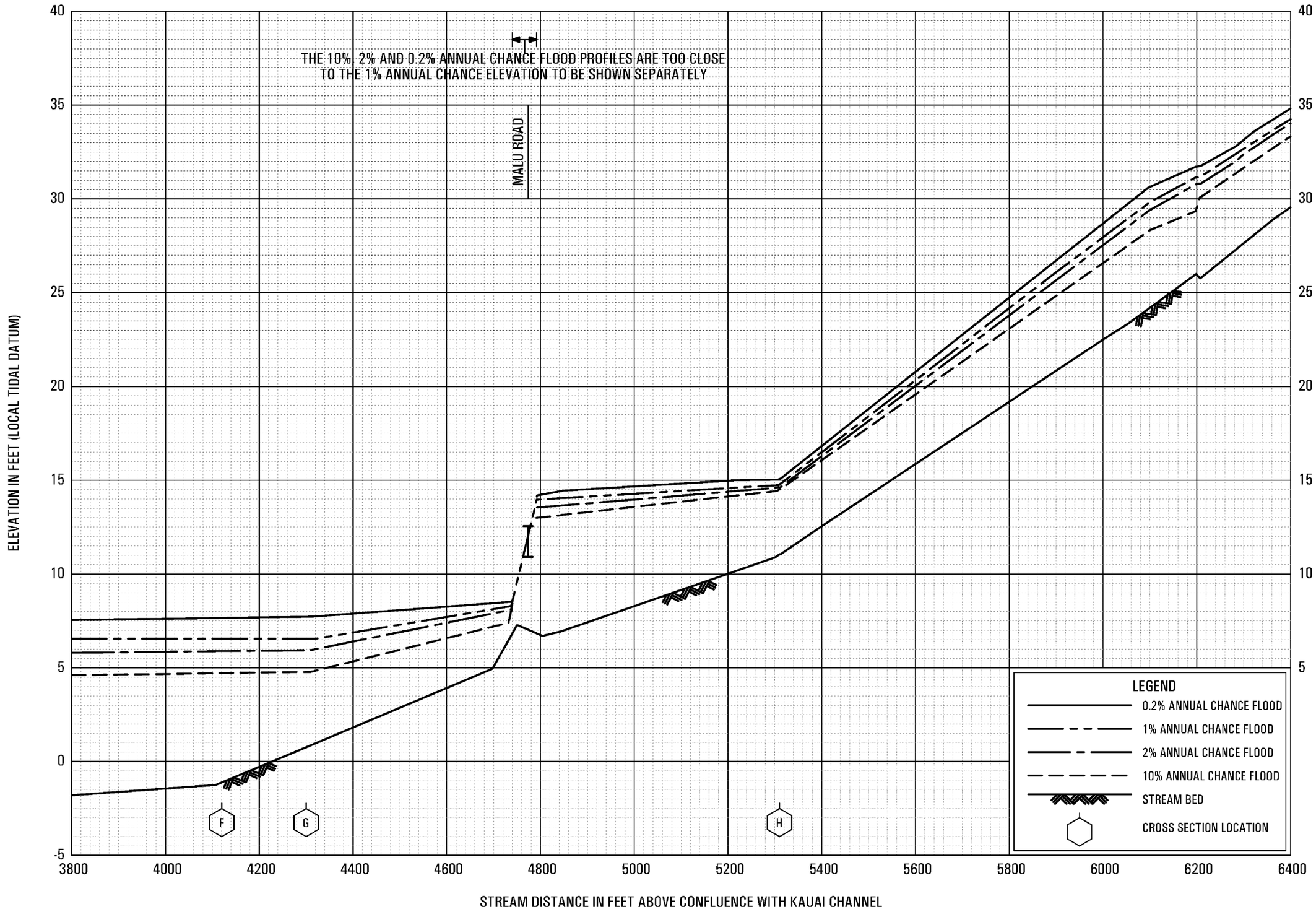

FLOOD PROFILES

MOIKEHA CANAL

FEDERAL EMERGENCY MANAGEMENT AGENCY

KAUAI COUNTY, HI

AND ALL JURISDICTIONAL AREAS

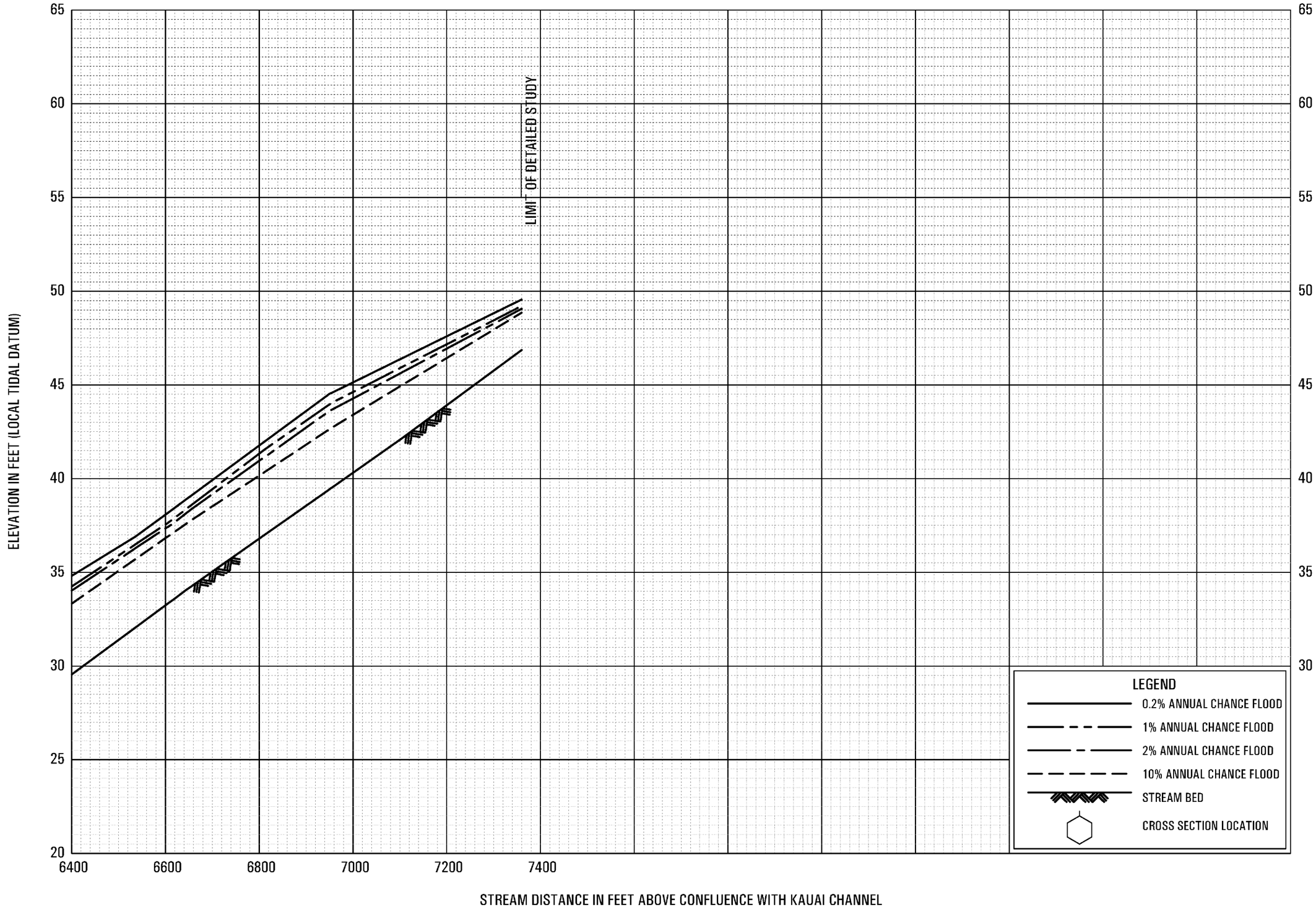

FLOOD PROFILES

MOIKEHA CANAL

FEDERAL EMERGENCY MANAGEMENT AGENCY

KAUAI COUNTY, HI

AND ALL JURISDICTIONAL AREAS

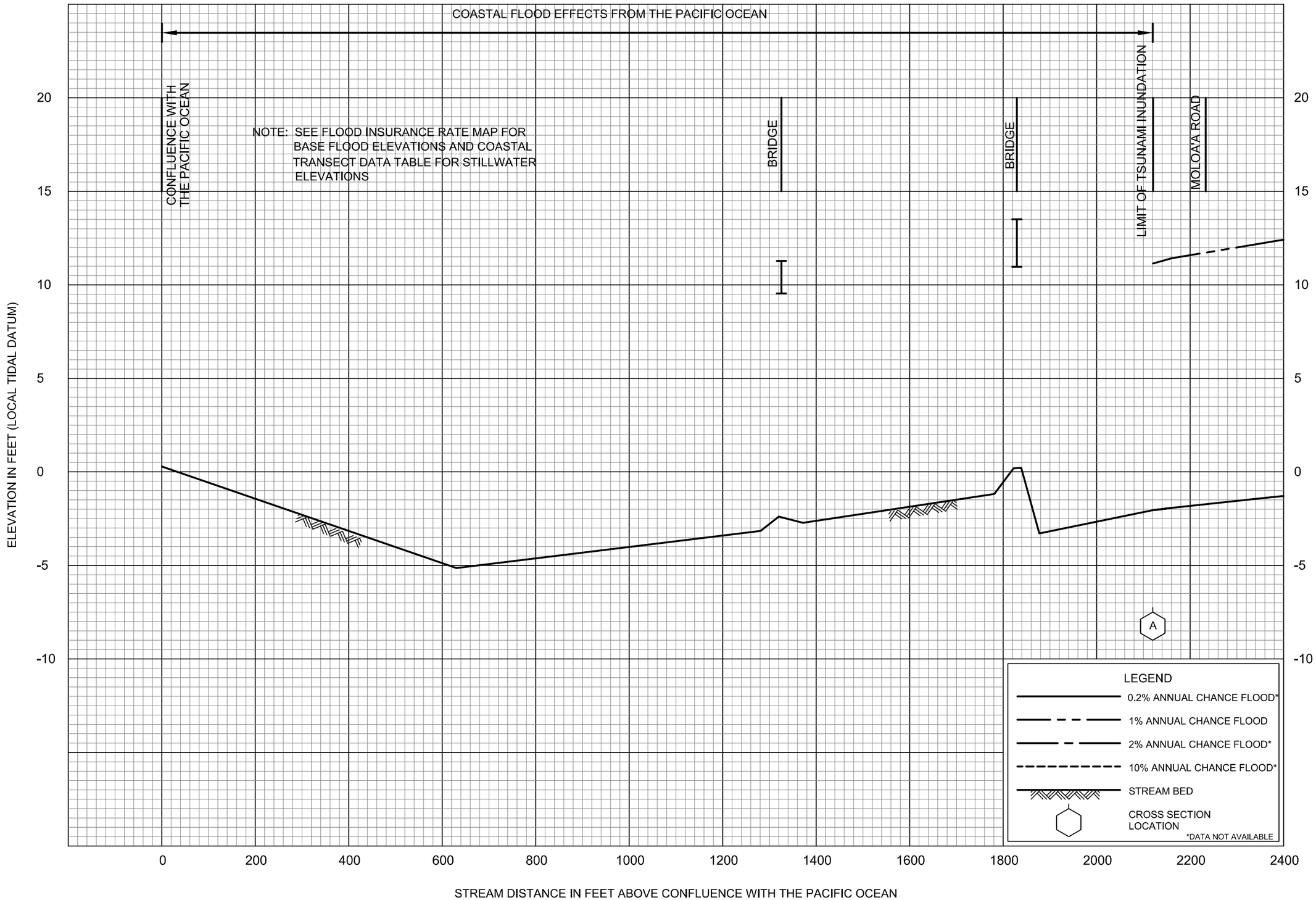

FLOOD PROFILES

MOLOA'A STREAM

FEDERAL EMERGENCY MANAGEMENT AGENCY

KAUAI COUNTY, HI

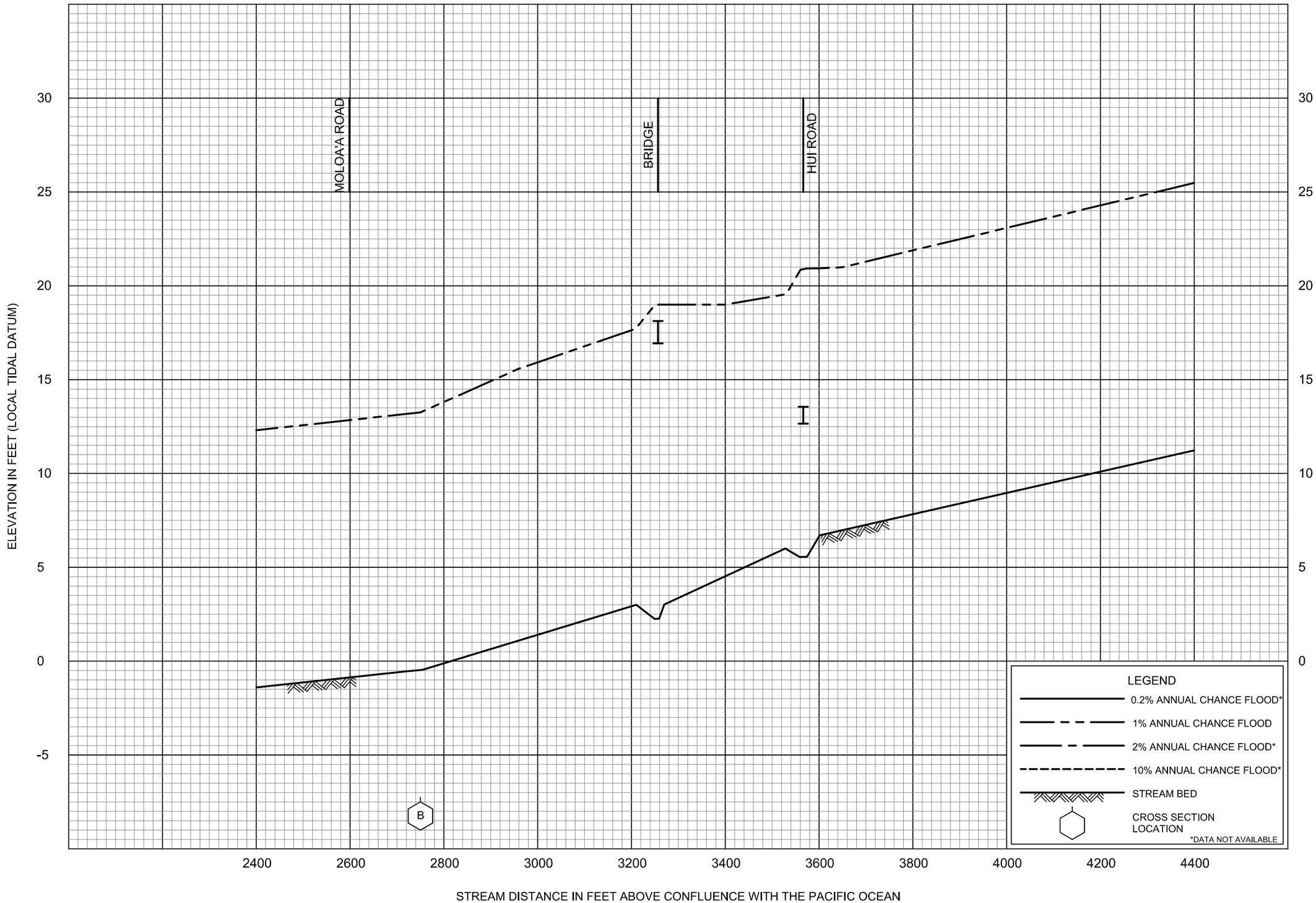

FLOOD PROFILES

MOLOA'A STREAM

FEDERAL EMERGENCY MANAGEMENT AGENCY

KAUAI COUNTY, HI

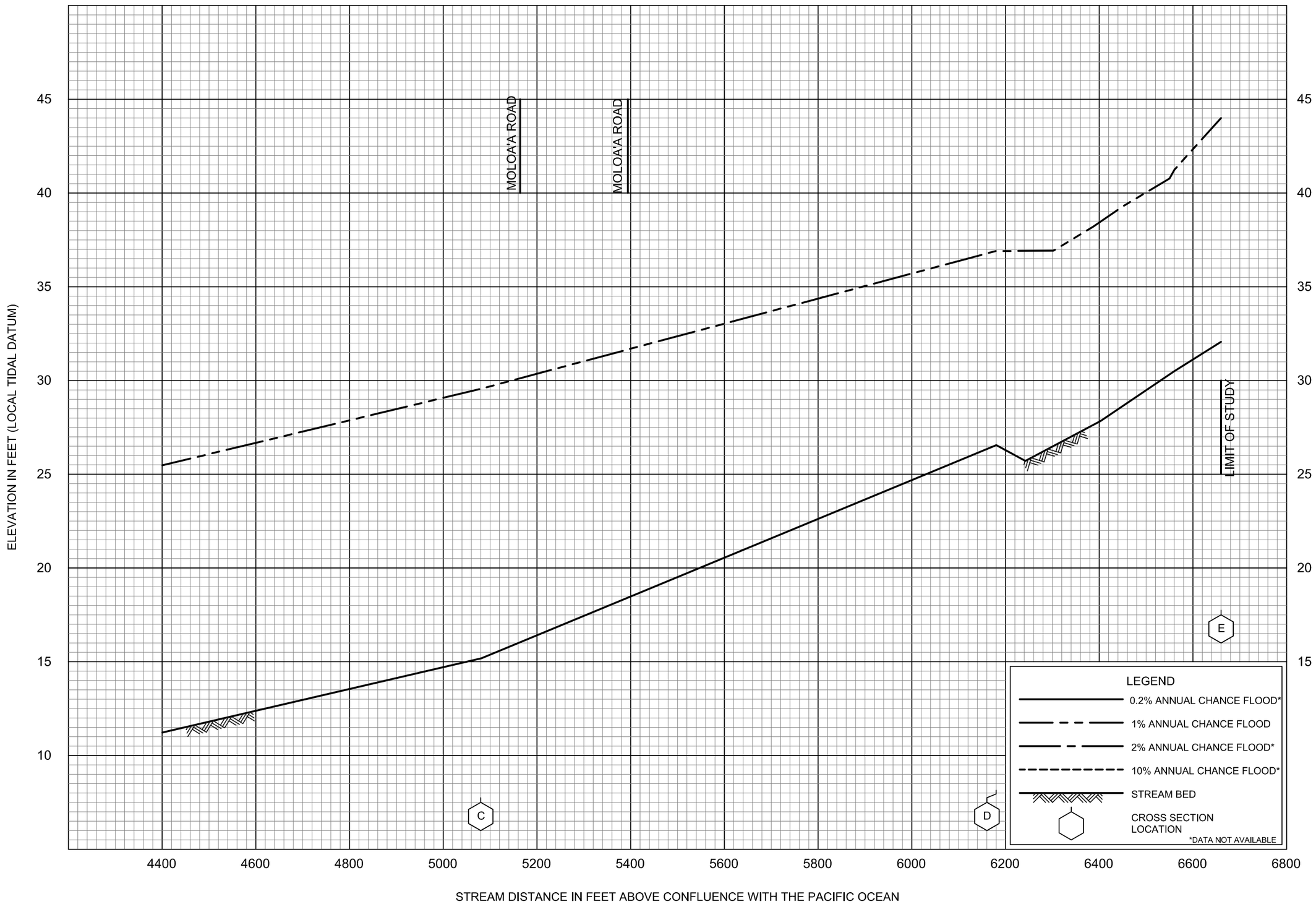

FLOOD PROFILES

MOLOA'A STREAM

FEDERAL EMERGENCY MANAGEMENT AGENCY

KAUAI COUNTY, HI

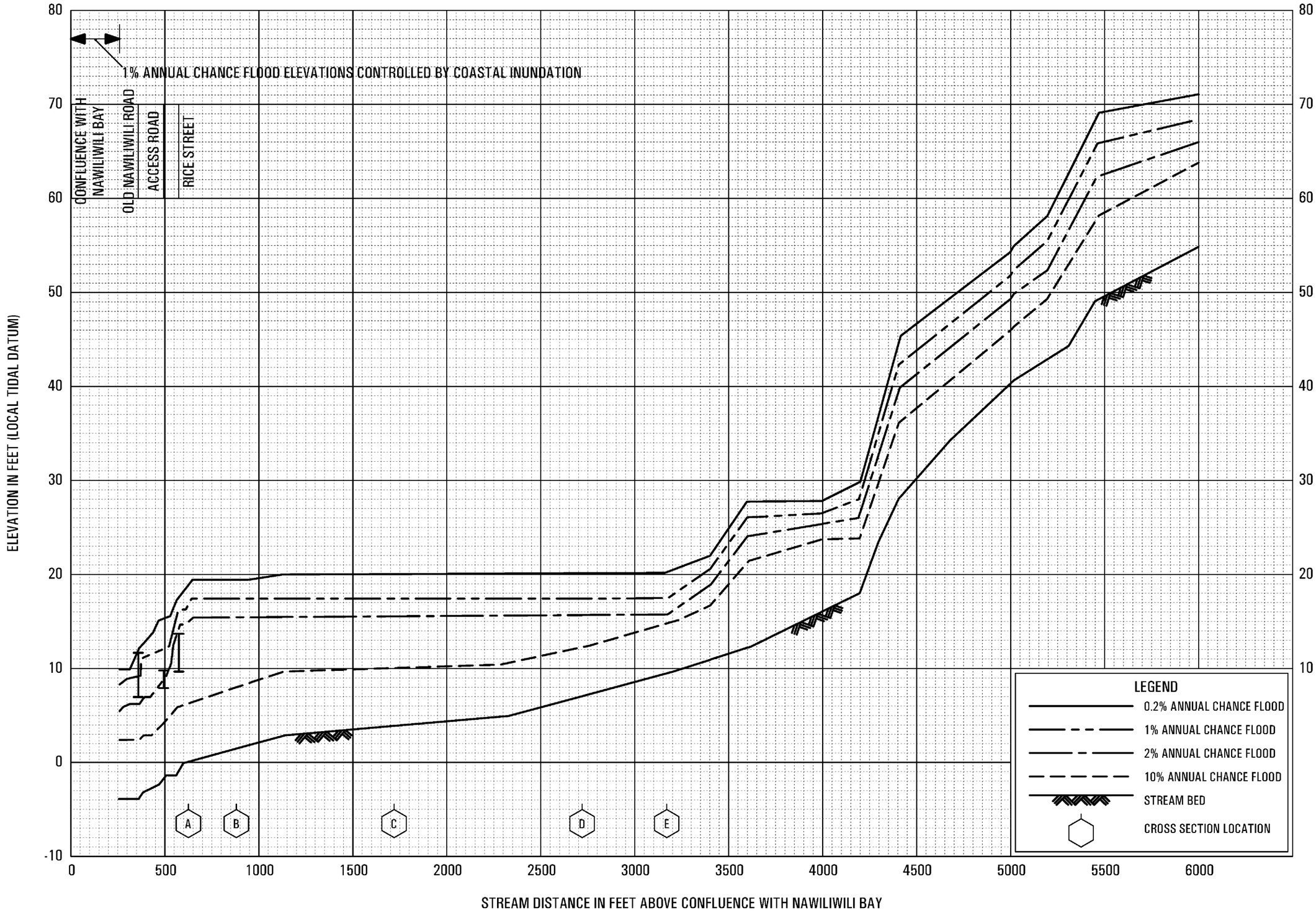

FLOOD PROFILES

NAWILIWILI STREAM

FEDERAL EMERGENCY MANAGEMENT AGENCY

KAUAI COUNTY, HI

AND ALL JURISDICTIONAL AREAS

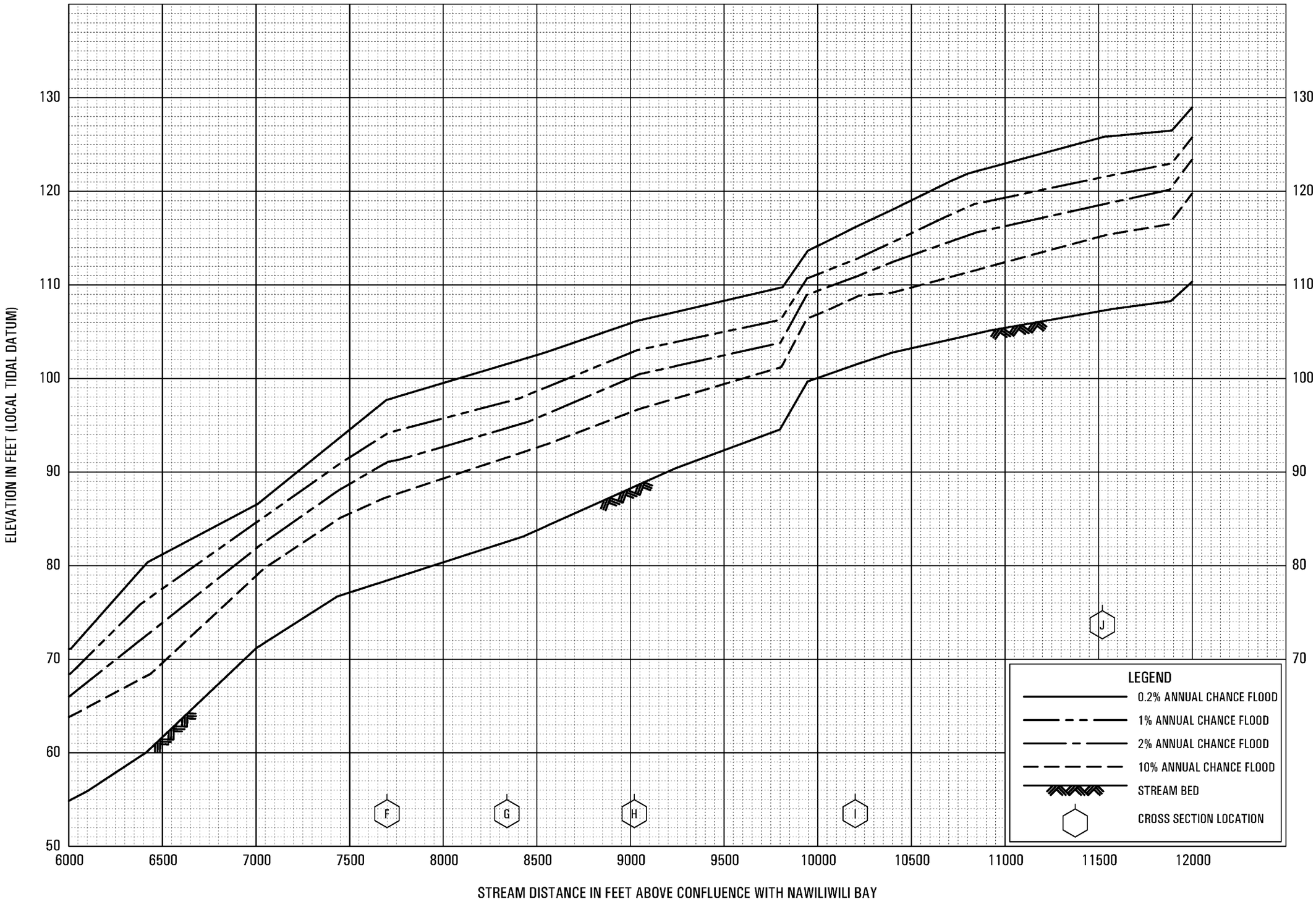

FLOOD PROFILES

NAWILIWILI STREAM

FEDERAL EMERGENCY MANAGEMENT AGENCY

KAUAI COUNTY, HI

AND ALL JURISDICTIONAL AREAS

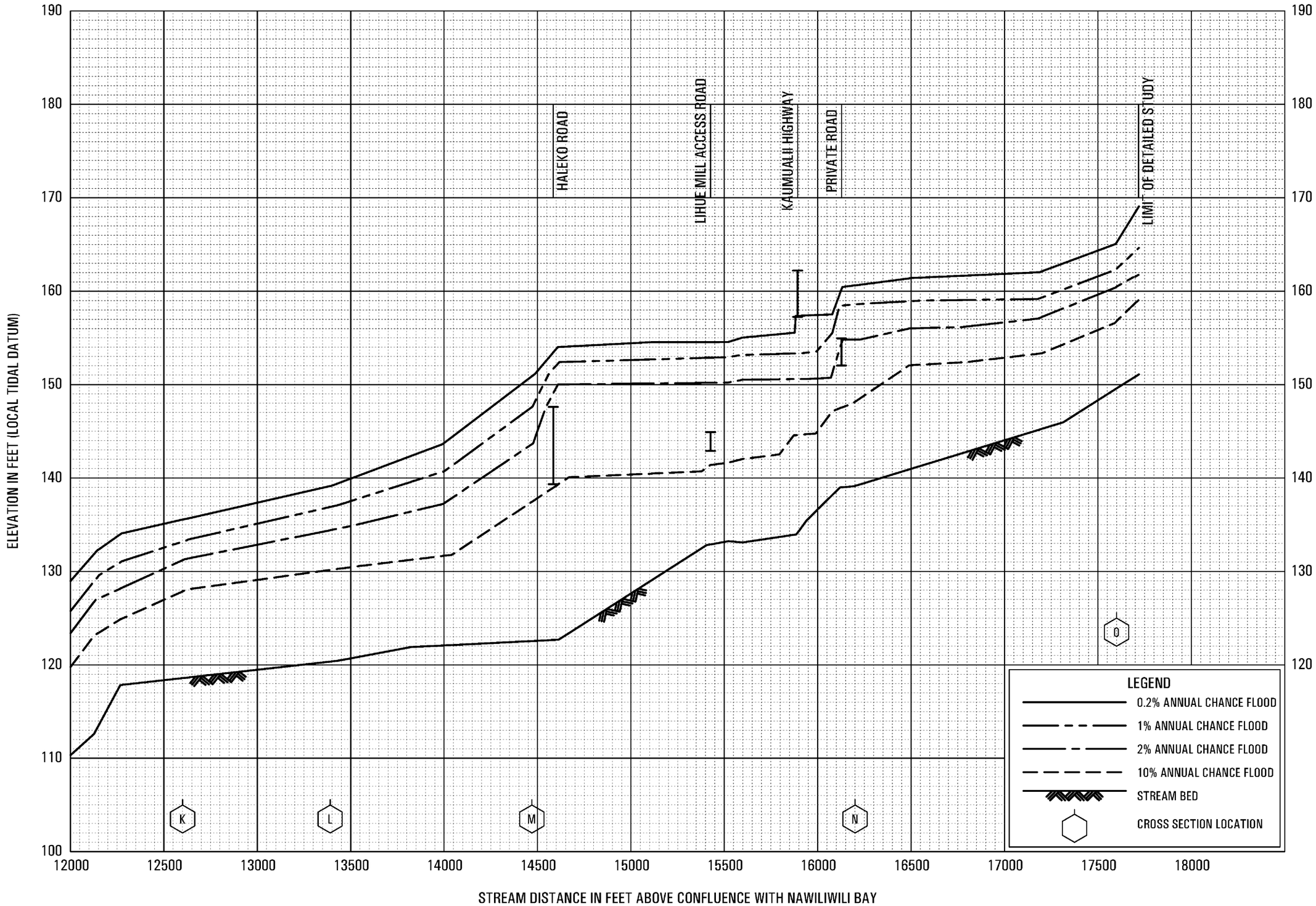

FLOOD PROFILES

NAWILIWILI STREAM

FEDERAL EMERGENCY MANAGEMENT AGENCY

KAUAI COUNTY, HI

AND ALL JURISDICTIONAL AREAS

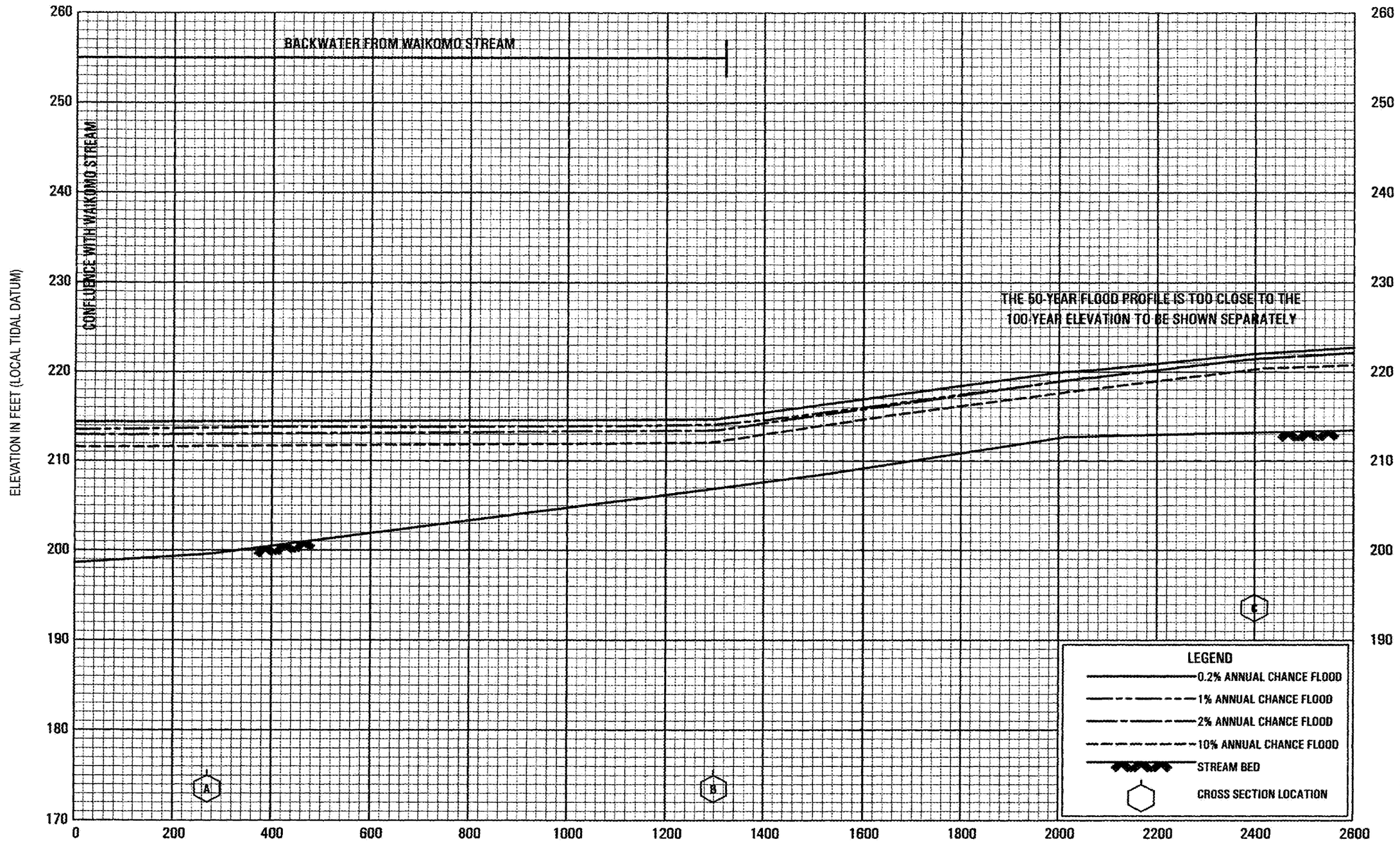

FLOOD PROFILES

OMAO STREAM

FEDERAL EMERGENCY MANAGEMENT AGENCY

KAUAI COUNTY, HI

AND ALL JURISDICTIONAL AREAS

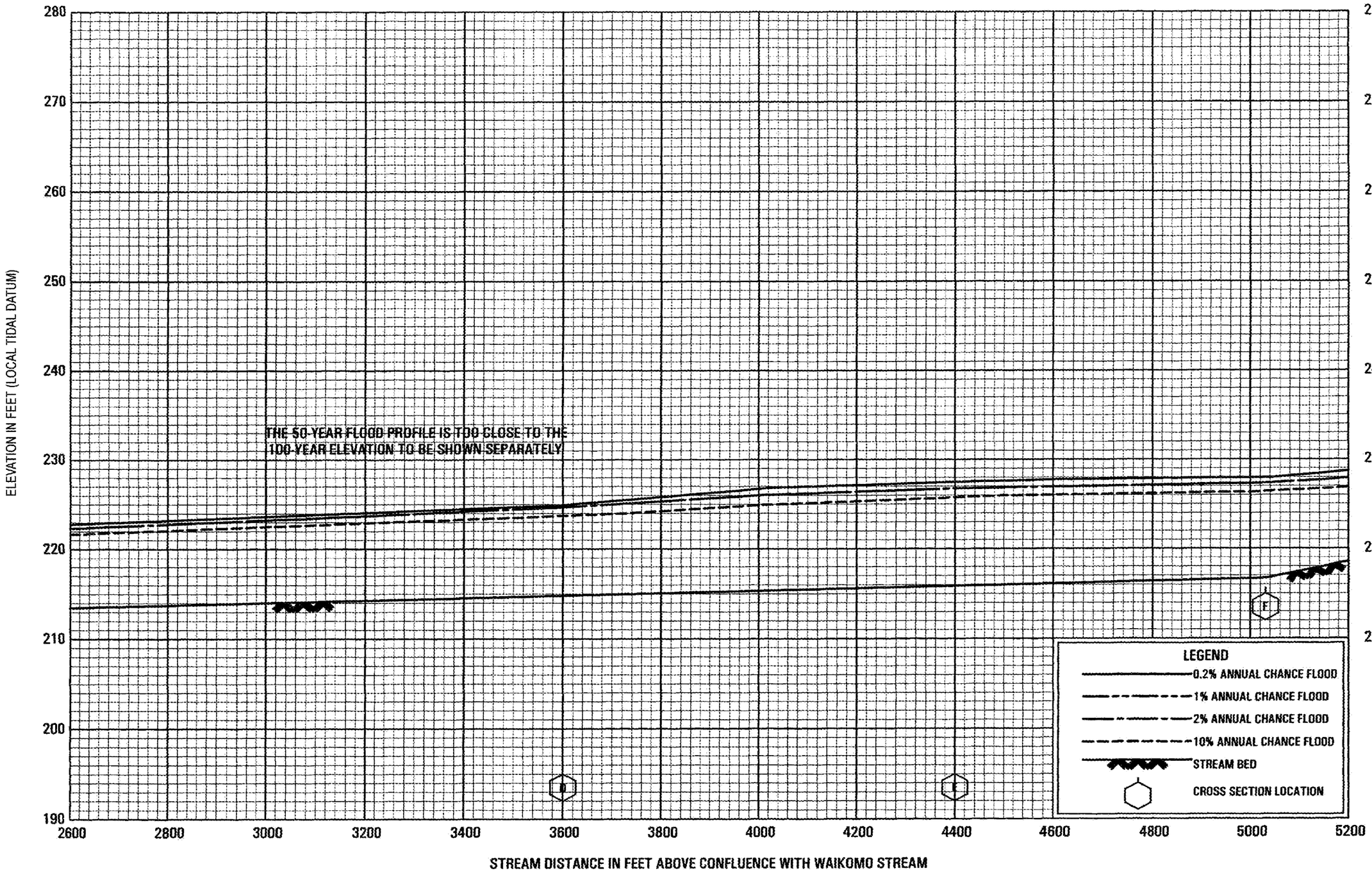

FLOOD PROFILES

OMAO STREAM

FEDERAL EMERGENCY MANAGEMENT AGENCY

KAUAI COUNTY, HI

AND ALL JURISDICTIONAL AREAS

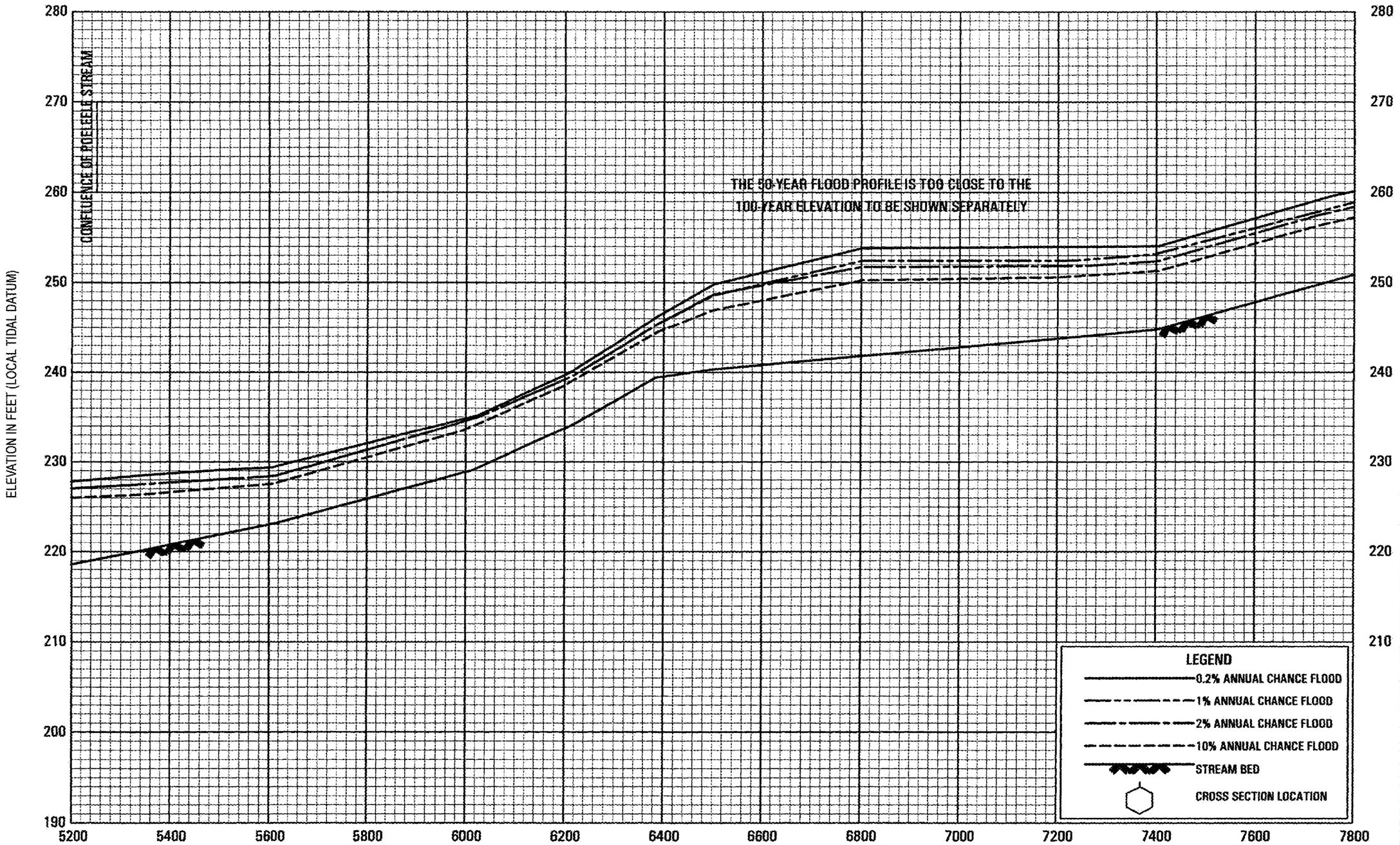

FLOOD PROFILES

OMAO STREAM

FEDERAL EMERGENCY MANAGEMENT AGENCY

KAUAI COUNTY, HI

AND ALL JURISDICTIONAL AREAS

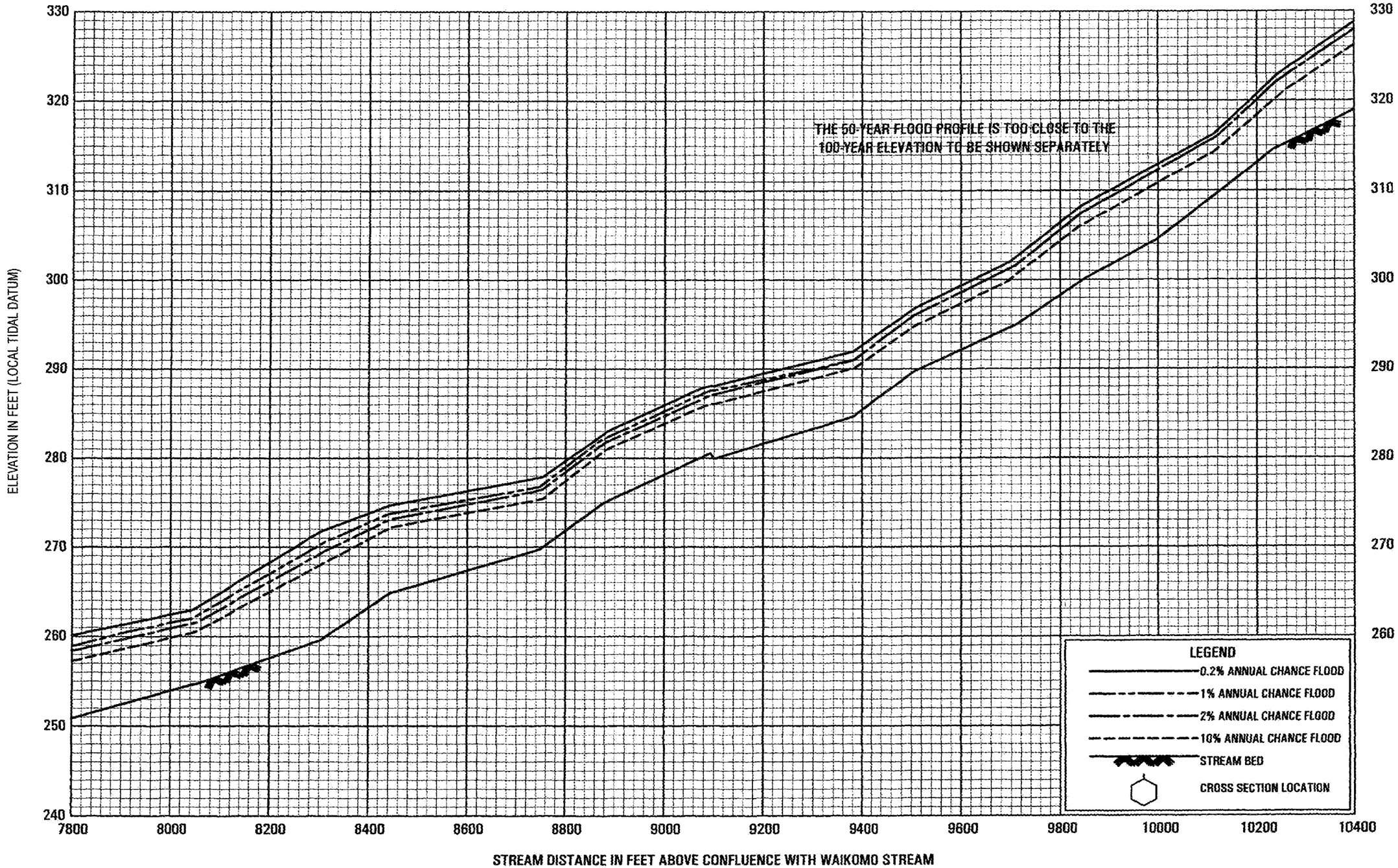

FLOOD PROFILES

OMAO STREAM

FEDERAL EMERGENCY MANAGEMENT AGENCY

KAUAI COUNTY, HI

AND ALL JURISDICTIONAL AREAS

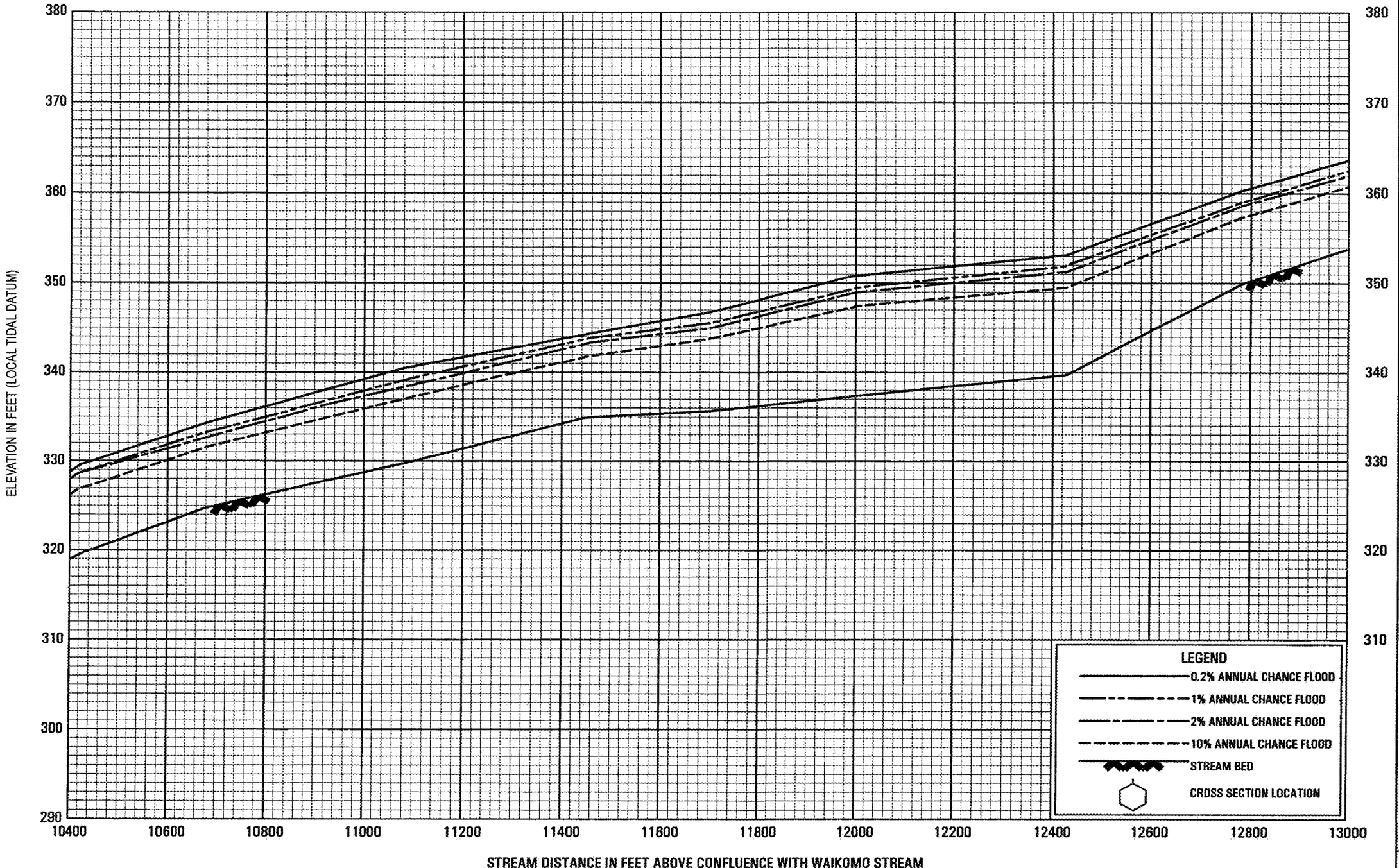

FLOOD PROFILES

OMAO STREAM

FEDERAL EMERGENCY MANAGEMENT AGENCY

KAUAI COUNTY, HI

AND ALL JURISDICTIONAL AREAS

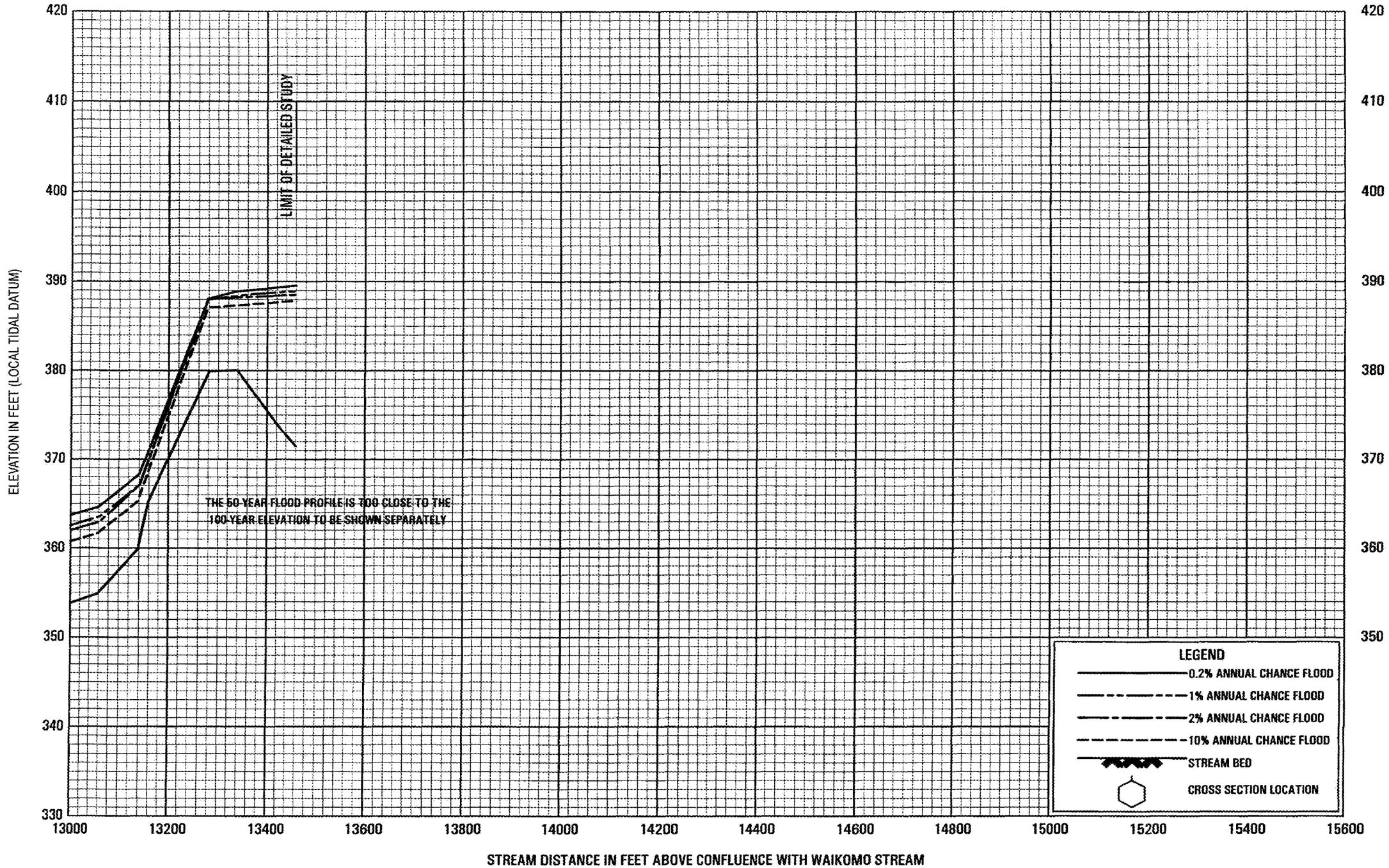

FLOOD PROFILES

OMAO STREAM

FEDERAL EMERGENCY MANAGEMENT AGENCY

KAUAI COUNTY, HI

AND ALL JURISDICTIONAL AREAS

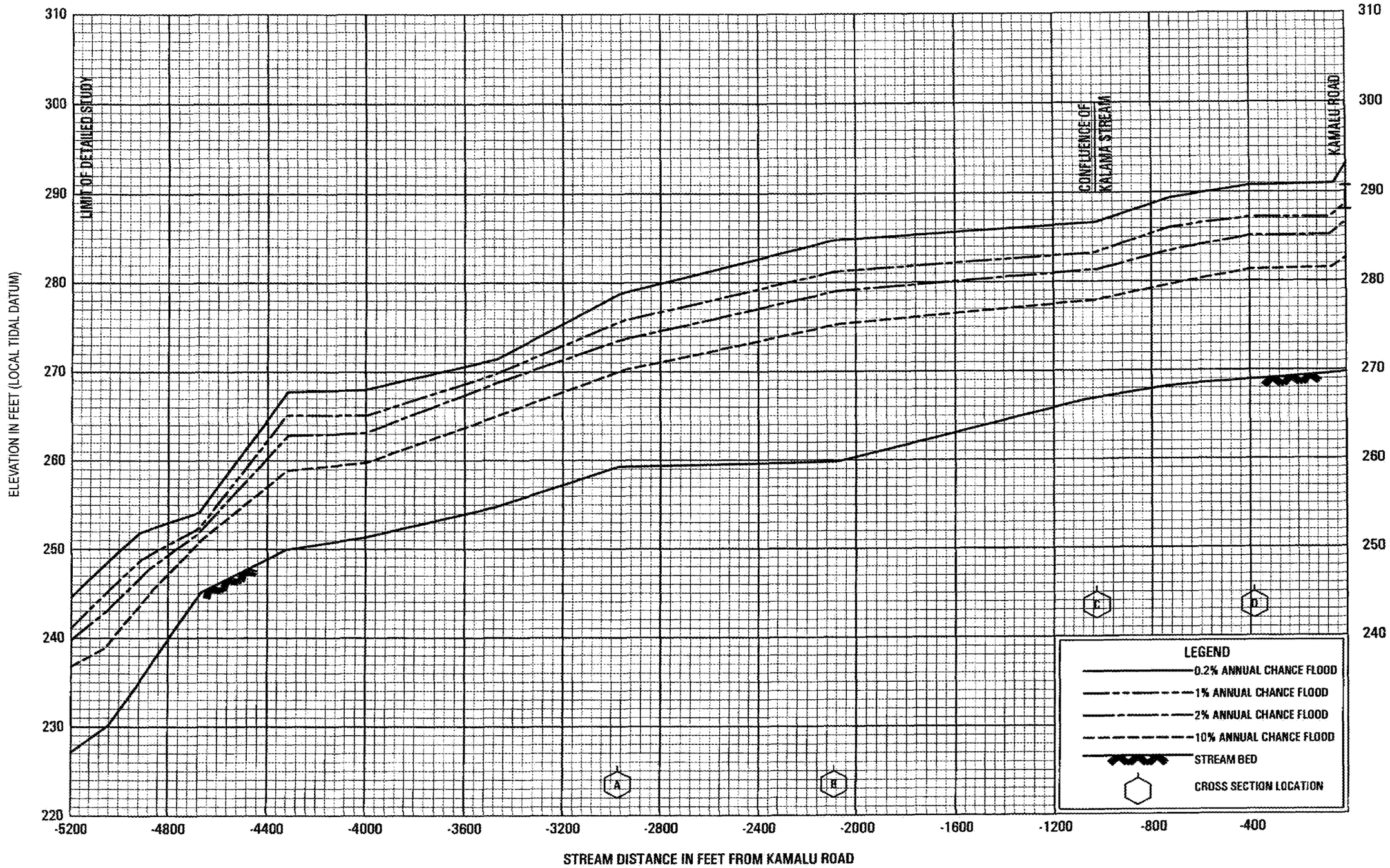

FLOOD PROFILES

OPAEKAA STREAM

FEDERAL EMERGENCY MANAGEMENT AGENCY

KAUAI COUNTY, HI

AND ALL JURISDICTIONAL AREAS

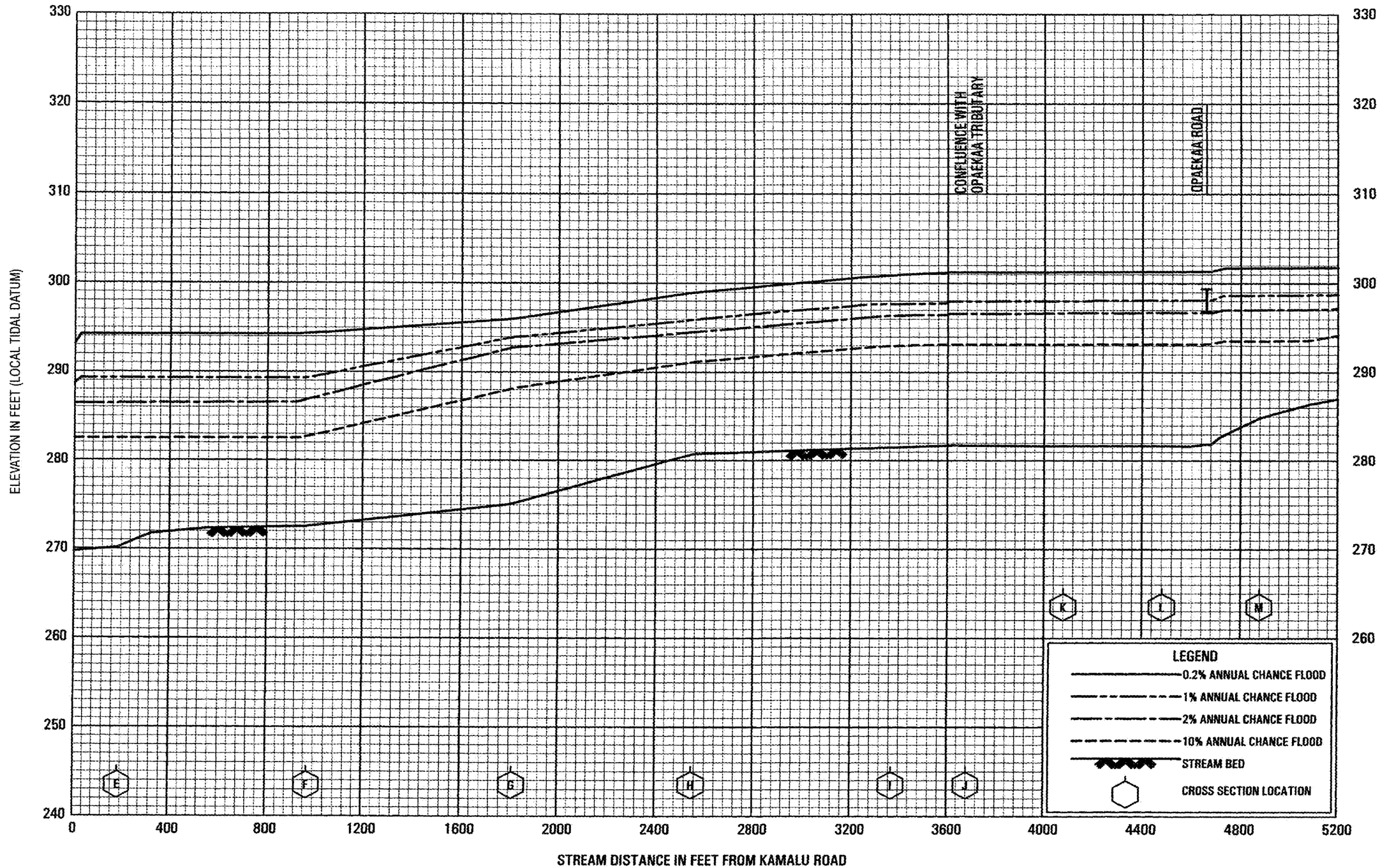

FLOOD PROFILES

OPAEKAA STREAM

FEDERAL EMERGENCY MANAGEMENT AGENCY

KAUAI COUNTY, HI

AND ALL JURISDICTIONAL AREAS

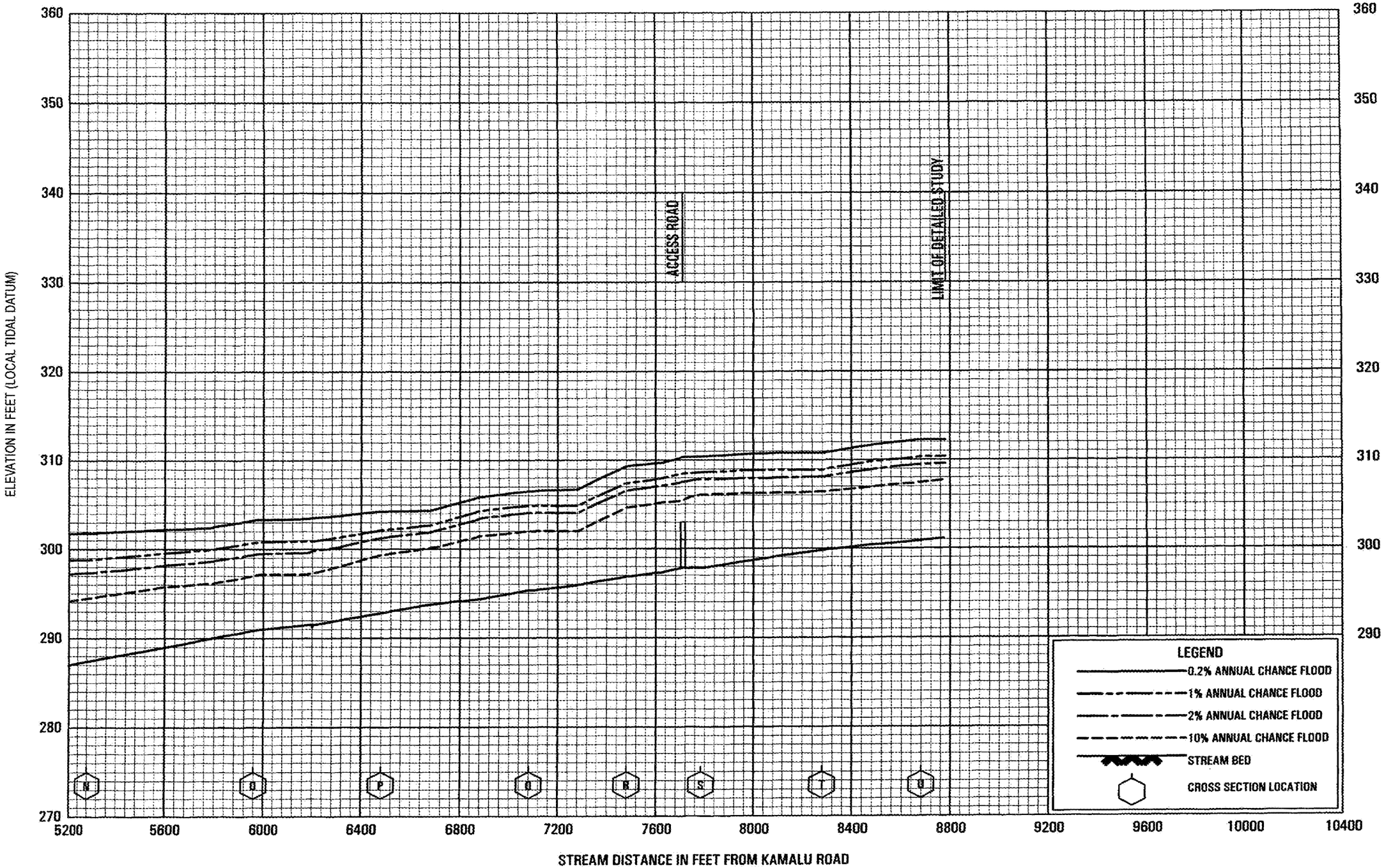

FLOOD PROFILES

OPAEKAA STREAM

FEDERAL EMERGENCY MANAGEMENT AGENCY

KAUAI COUNTY, HI

AND ALL JURISDICTIONAL AREAS

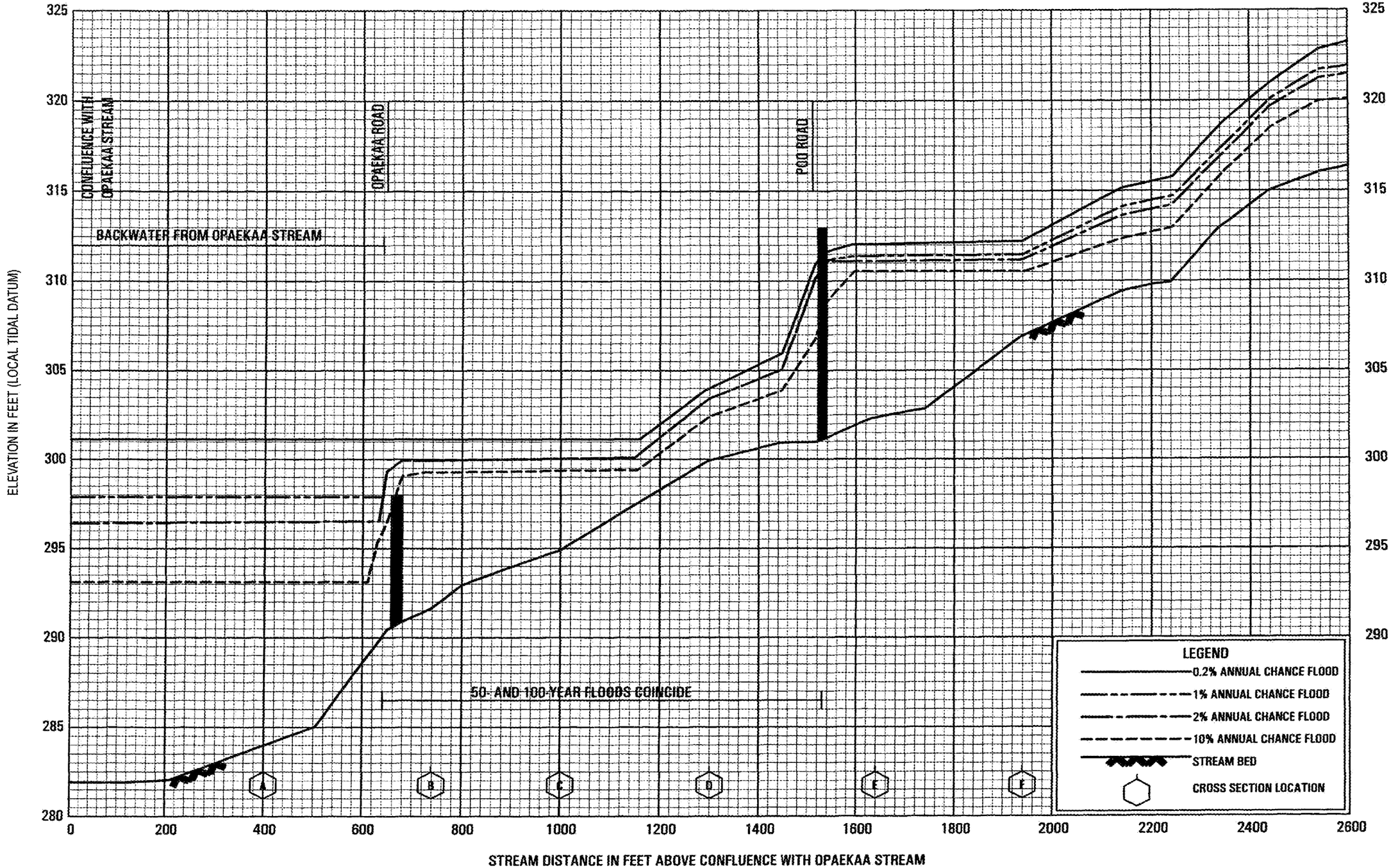

FLOOD PROFILES

OPAEKAA TRIBUTARY

FEDERAL EMERGENCY MANAGEMENT AGENCY

KAUAI COUNTY, HI

AND ALL JURISDICTIONAL AREAS

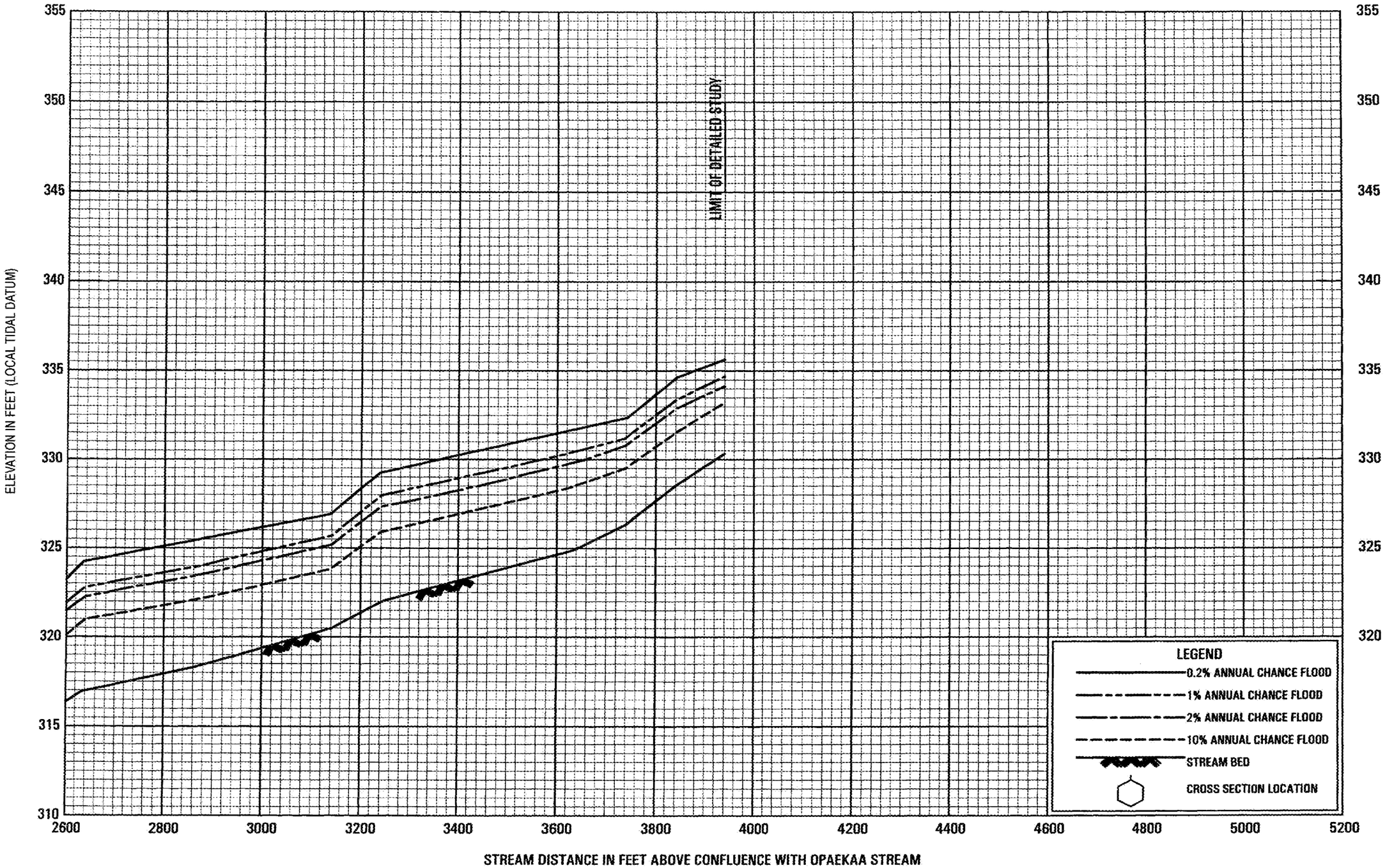

FLOOD PROFILES

OPAEKAA TRIBUTARY

FEDERAL EMERGENCY MANAGEMENT AGENCY

KAUAI COUNTY, HI

AND ALL JURISDICTIONAL AREAS

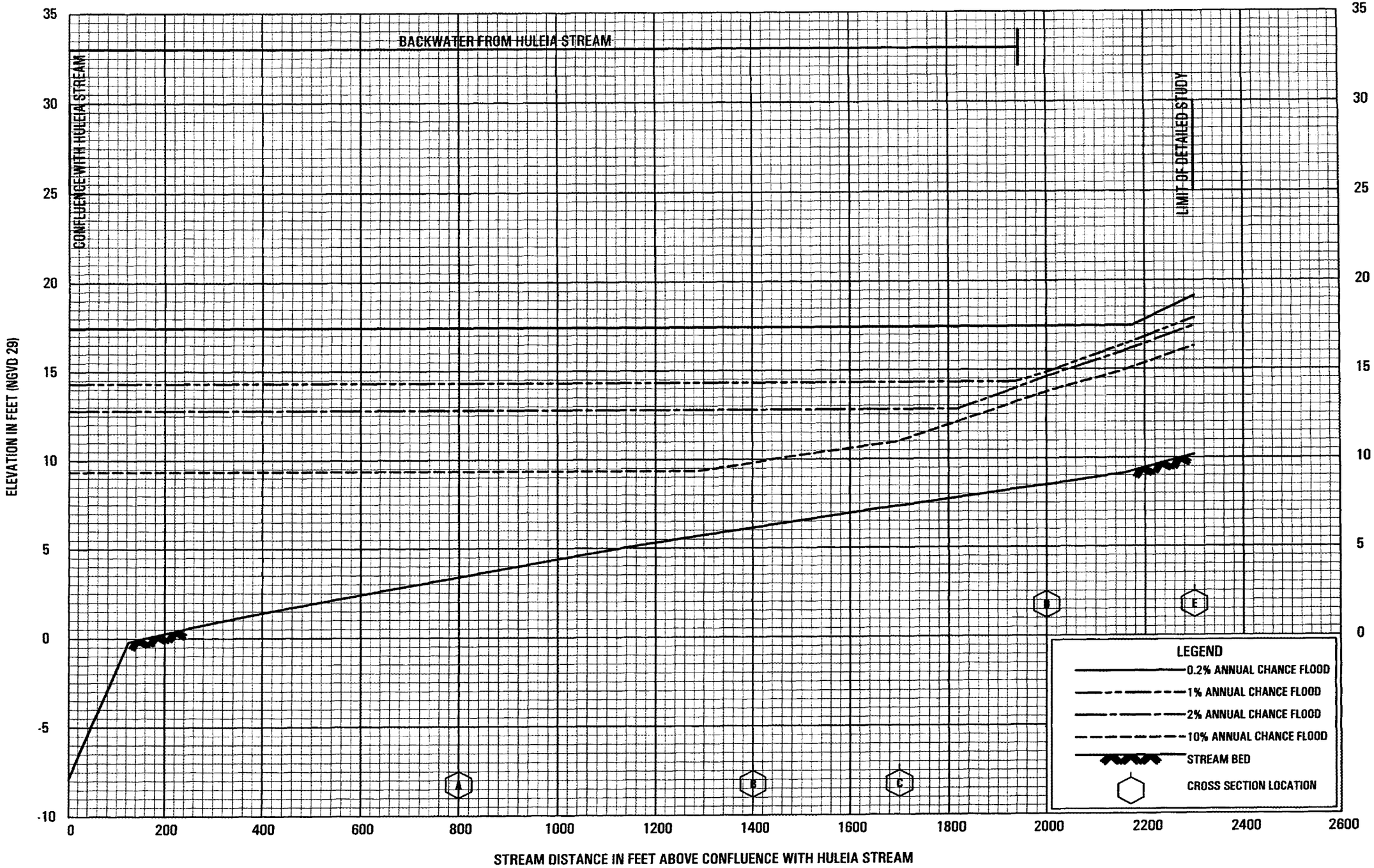

FLOOD PROFILES

PAPAKOLEA STREAM

FEDERAL EMERGENCY MANAGEMENT AGENCY

KAUAI COUNTY, HI

AND ALL JURISDICTIONAL AREAS

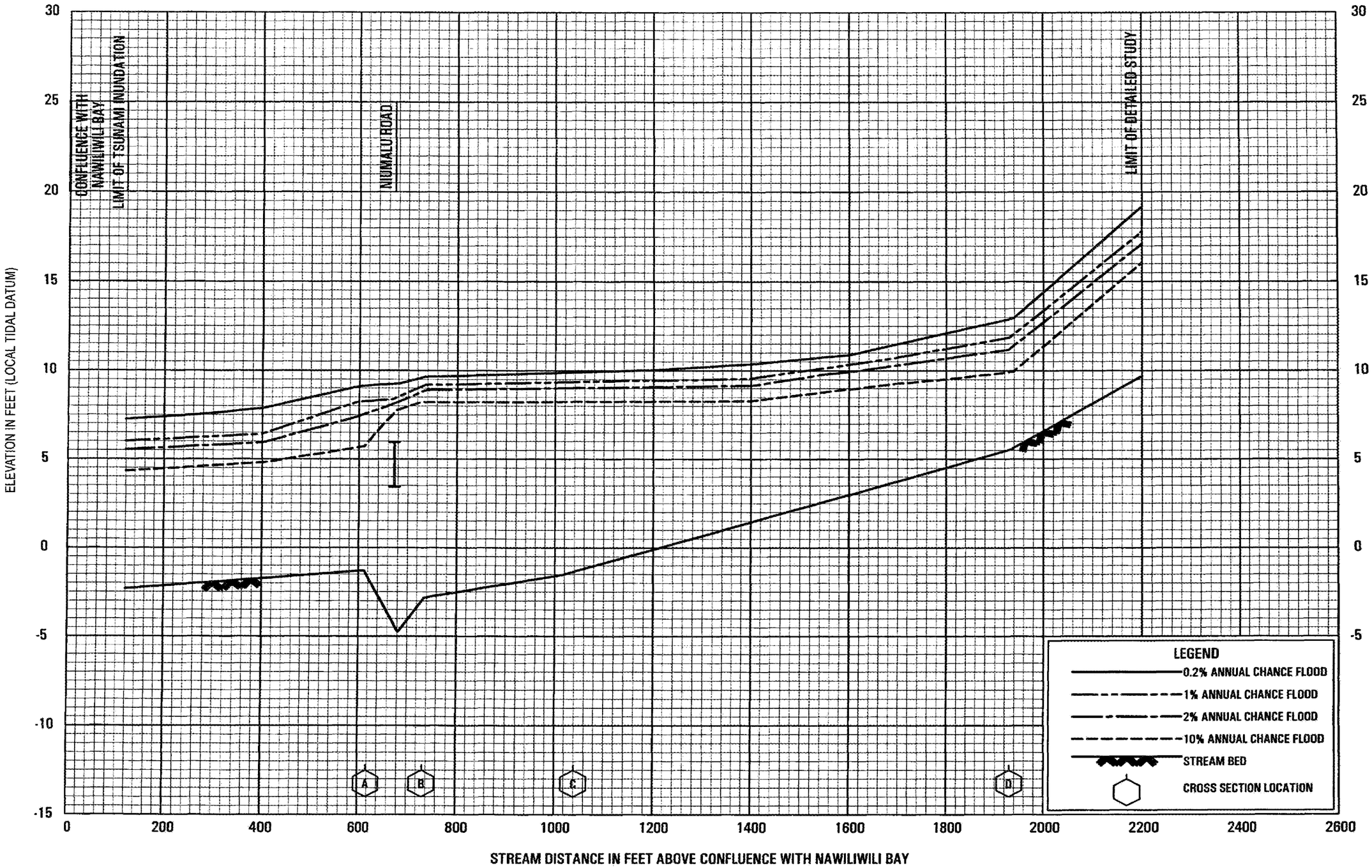

FLOOD PROFILES

PUALI STREAM

FEDERAL EMERGENCY MANAGEMENT AGENCY

KAUAI COUNTY, HI

AND ALL JURISDICTIONAL AREAS

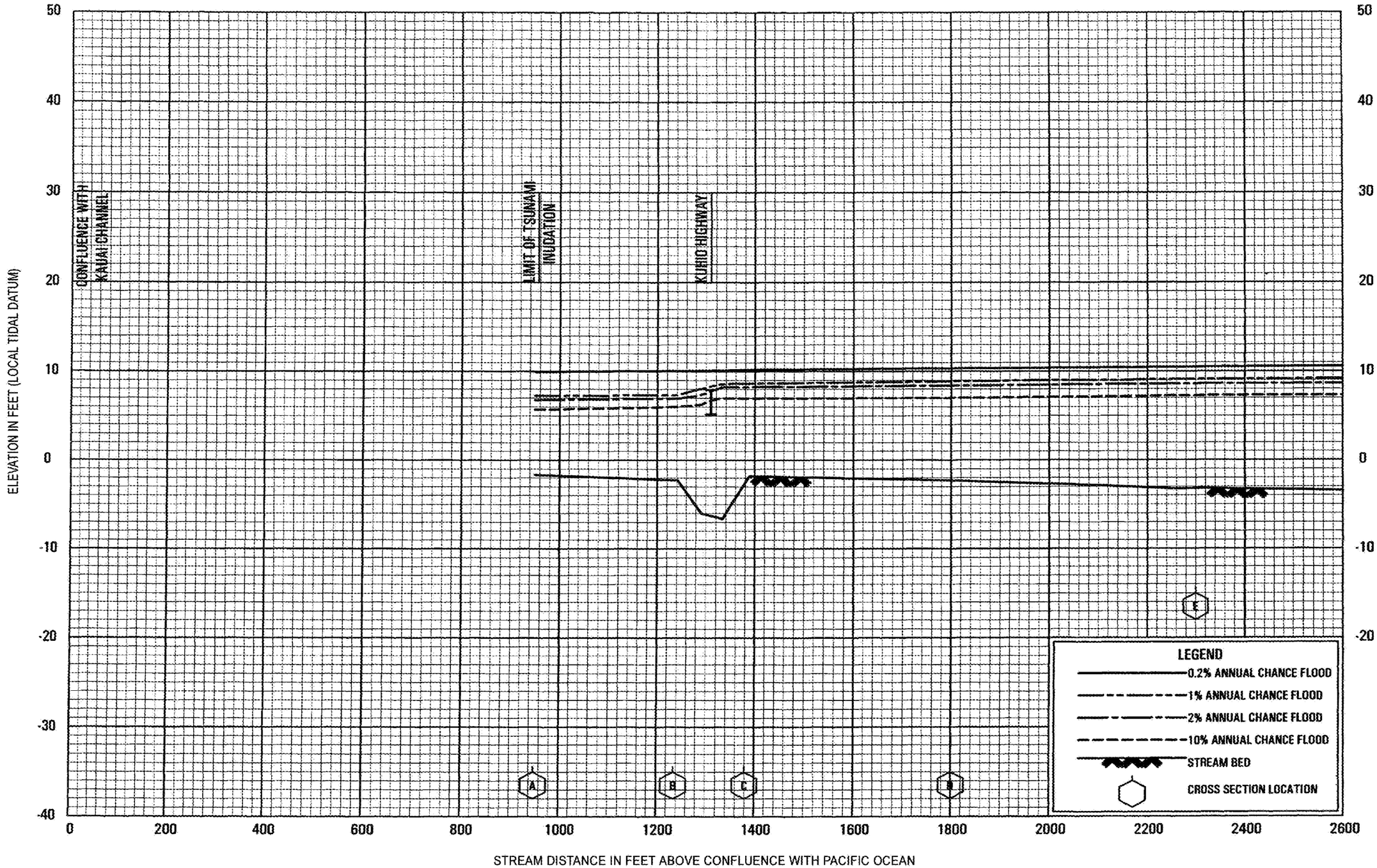

FLOOD PROFILES

WAIKAEA CANAL

FEDERAL EMERGENCY MANAGEMENT AGENCY

KAUAI COUNTY, HI

AND ALL JURISDICTIONAL AREAS

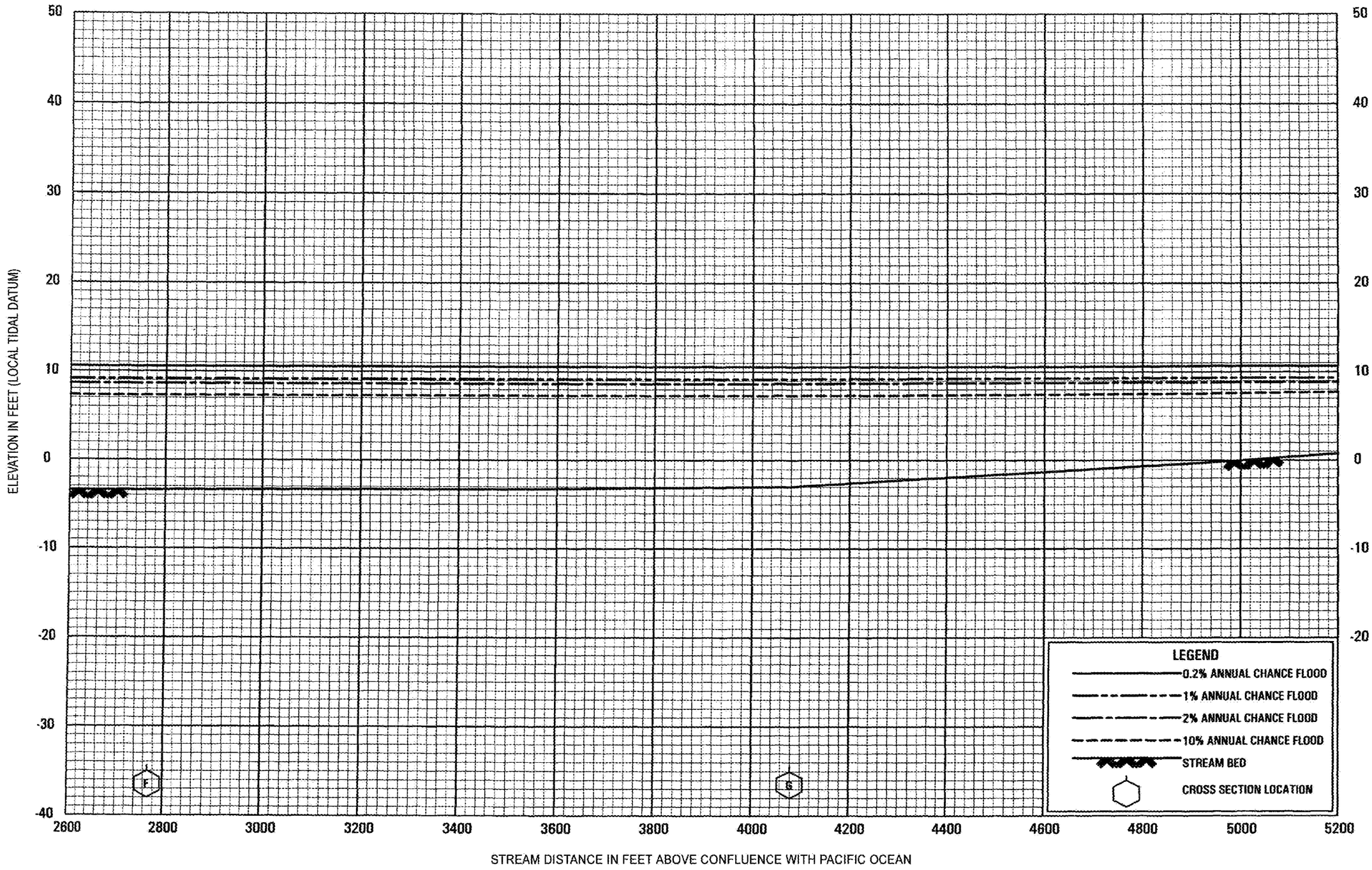

FLOOD PROFILES

WAIKAEA CANAL

FEDERAL EMERGENCY MANAGEMENT AGENCY

KAUAI COUNTY, HI

AND ALL JURISDICTIONAL AREAS

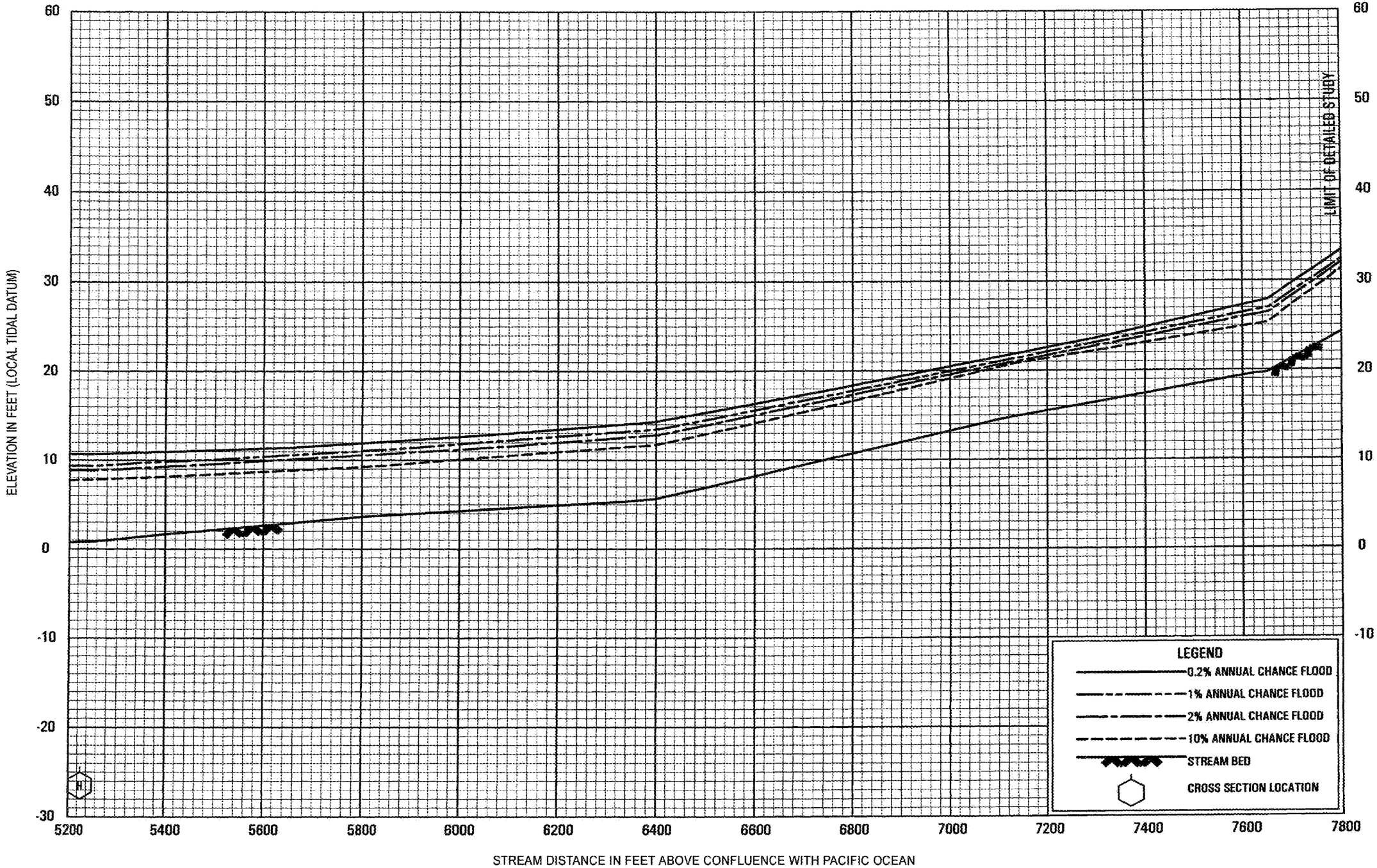

FLOOD PROFILES

WAIKAEA CANAL

FEDERAL EMERGENCY MANAGEMENT AGENCY

KAUAI COUNTY, HI

AND ALL JURISDICTIONAL AREAS

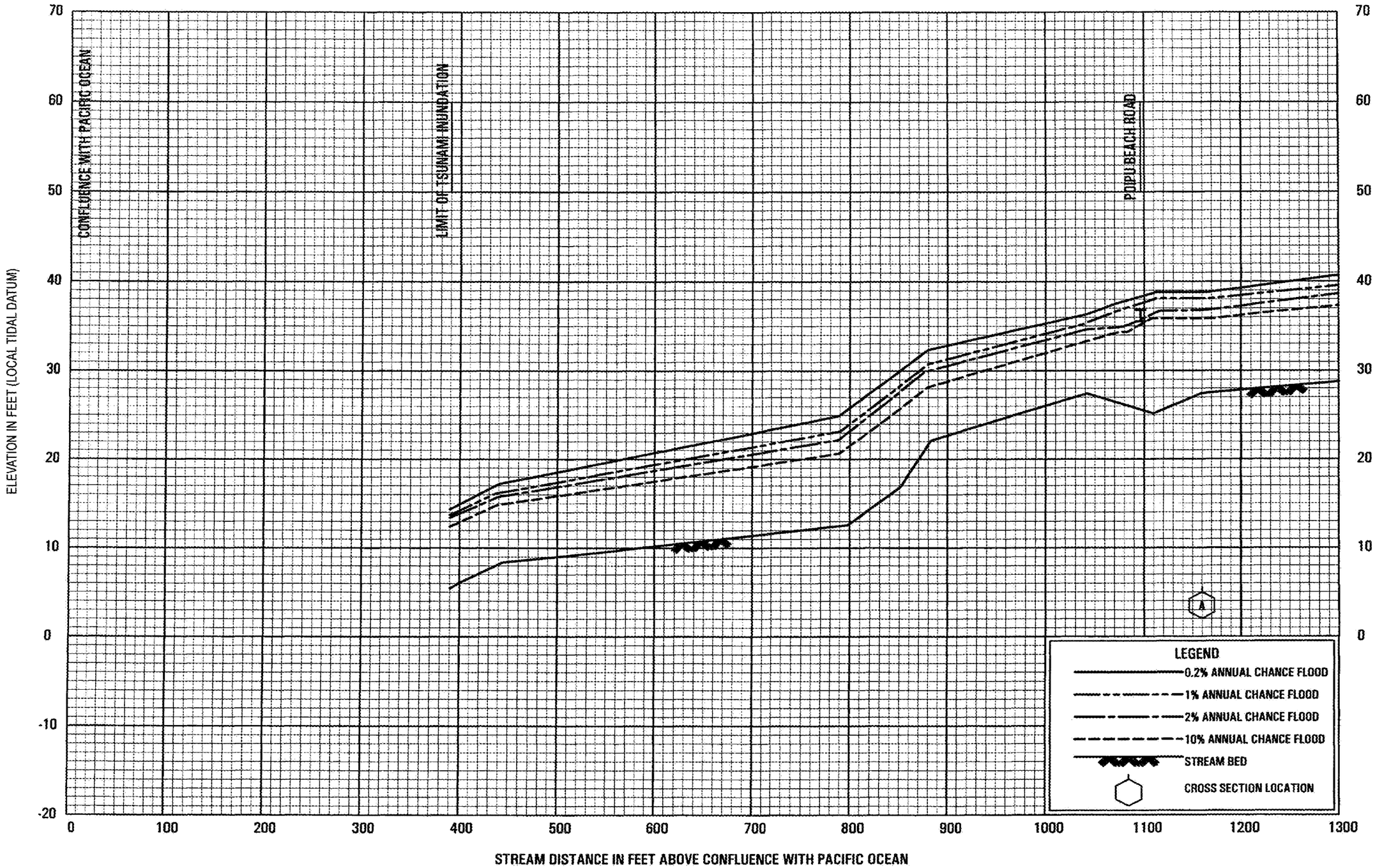

FLOOD PROFILES

WAIKOMO STREAM

FEDERAL EMERGENCY MANAGEMENT AGENCY

KAUAI COUNTY, HI

AND ALL JURISDICTIONAL AREAS

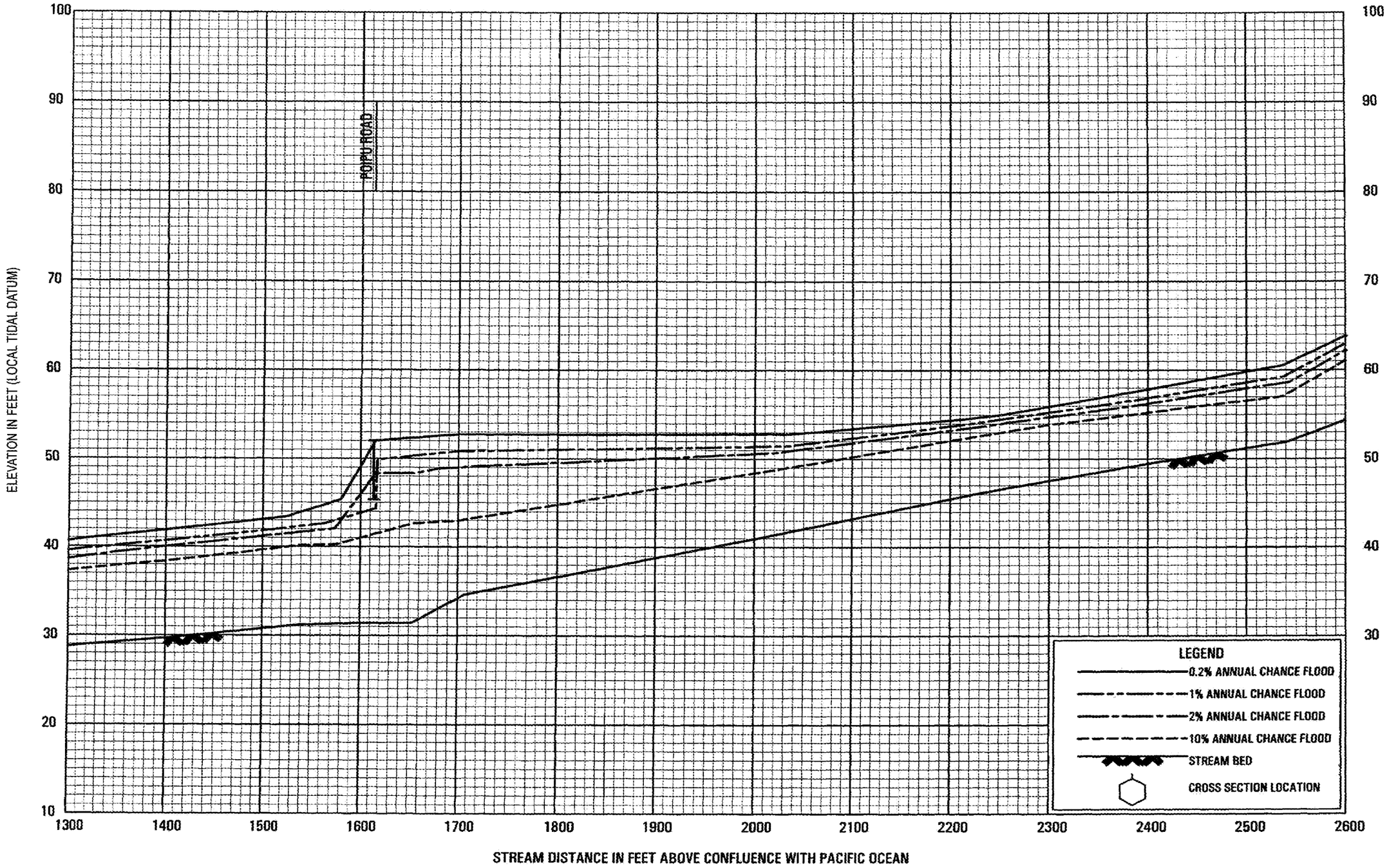

FLOOD PROFILES

WAIKOMO STREAM

FEDERAL EMERGENCY MANAGEMENT AGENCY

KAUAI COUNTY, HI

AND ALL JURISDICTIONAL AREAS

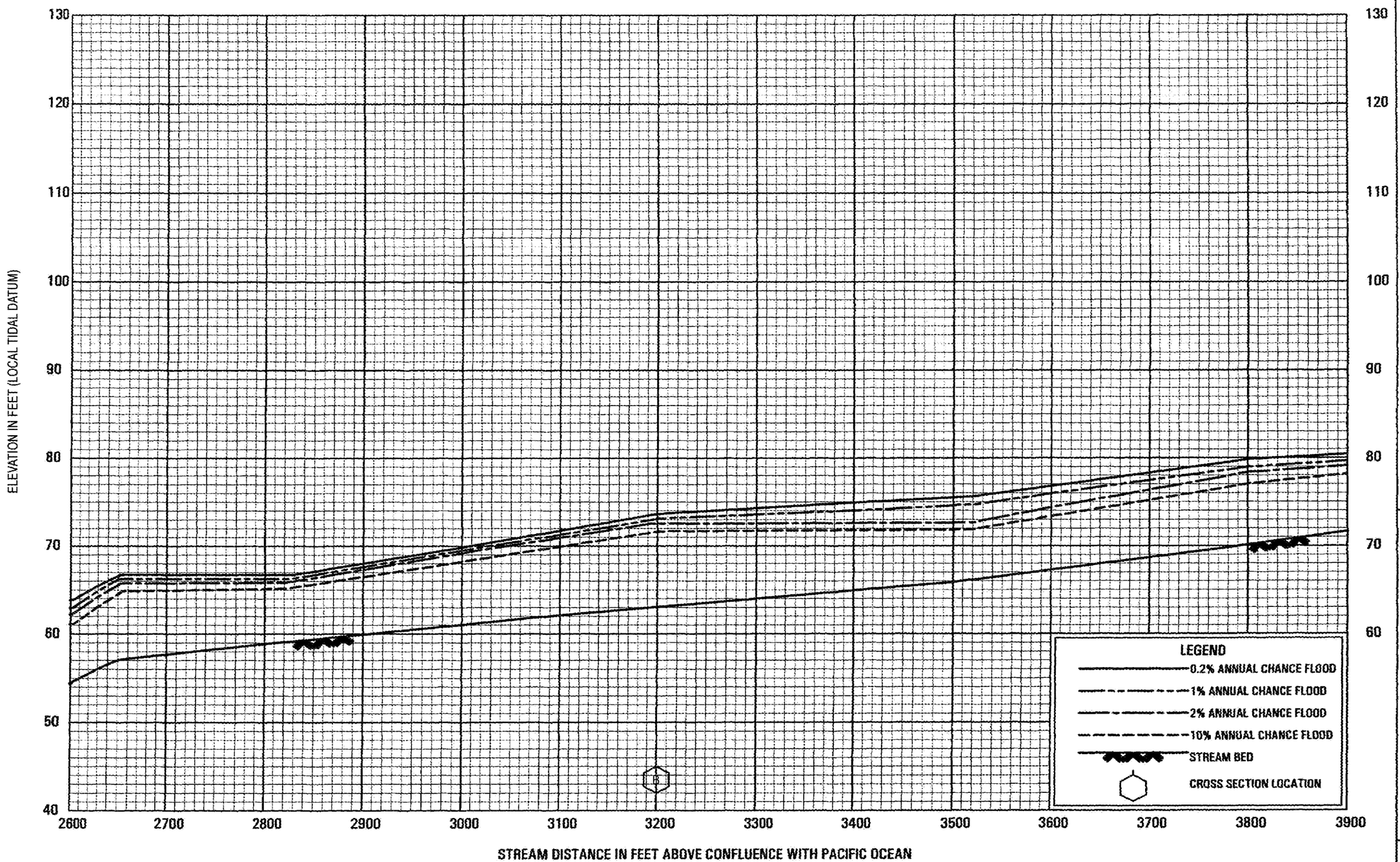

FLOOD PROFILES

WAIKOMO STREAM

FEDERAL EMERGENCY MANAGEMENT AGENCY

KAUAI COUNTY, HI

AND ALL JURISDICTIONAL AREAS

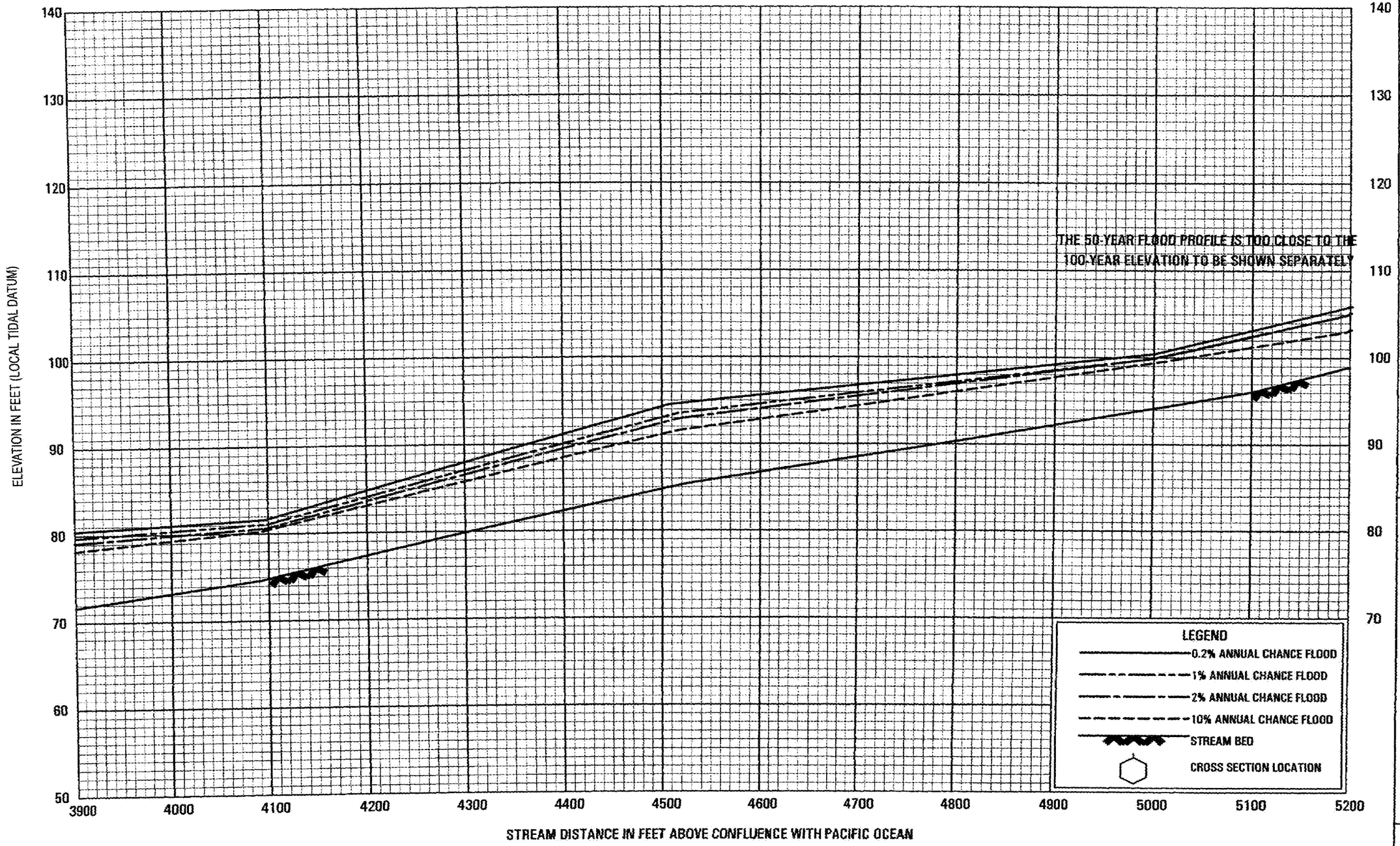

FLOOD PROFILES

WAIKOMO STREAM

FEDERAL EMERGENCY MANAGEMENT AGENCY

KAUAI COUNTY, HI

AND ALL JURISDICTIONAL AREAS

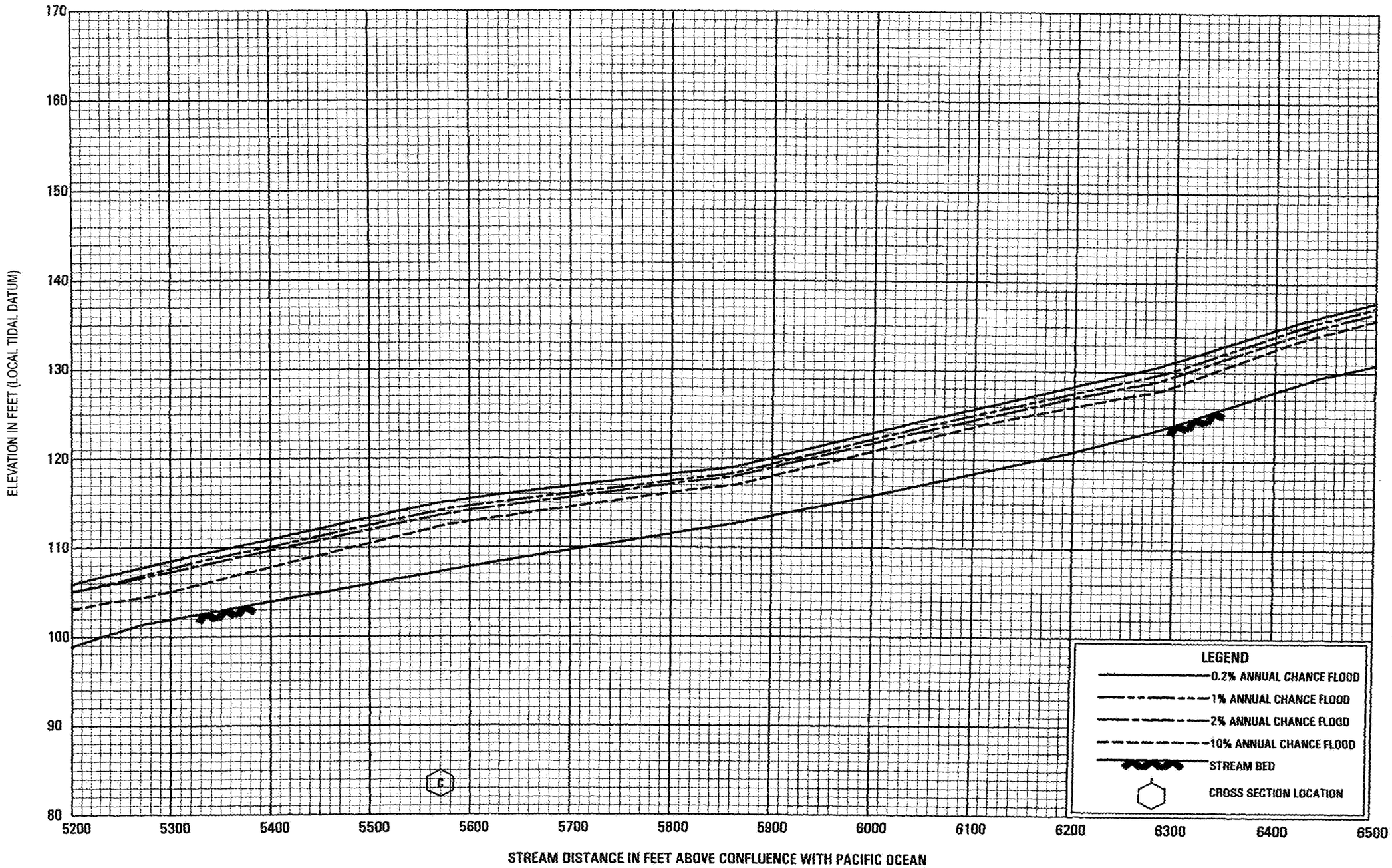

FLOOD PROFILES

WAIKOMO STREAM

FEDERAL EMERGENCY MANAGEMENT AGENCY

KAUAI COUNTY, HI

AND ALL JURISDICTIONAL AREAS

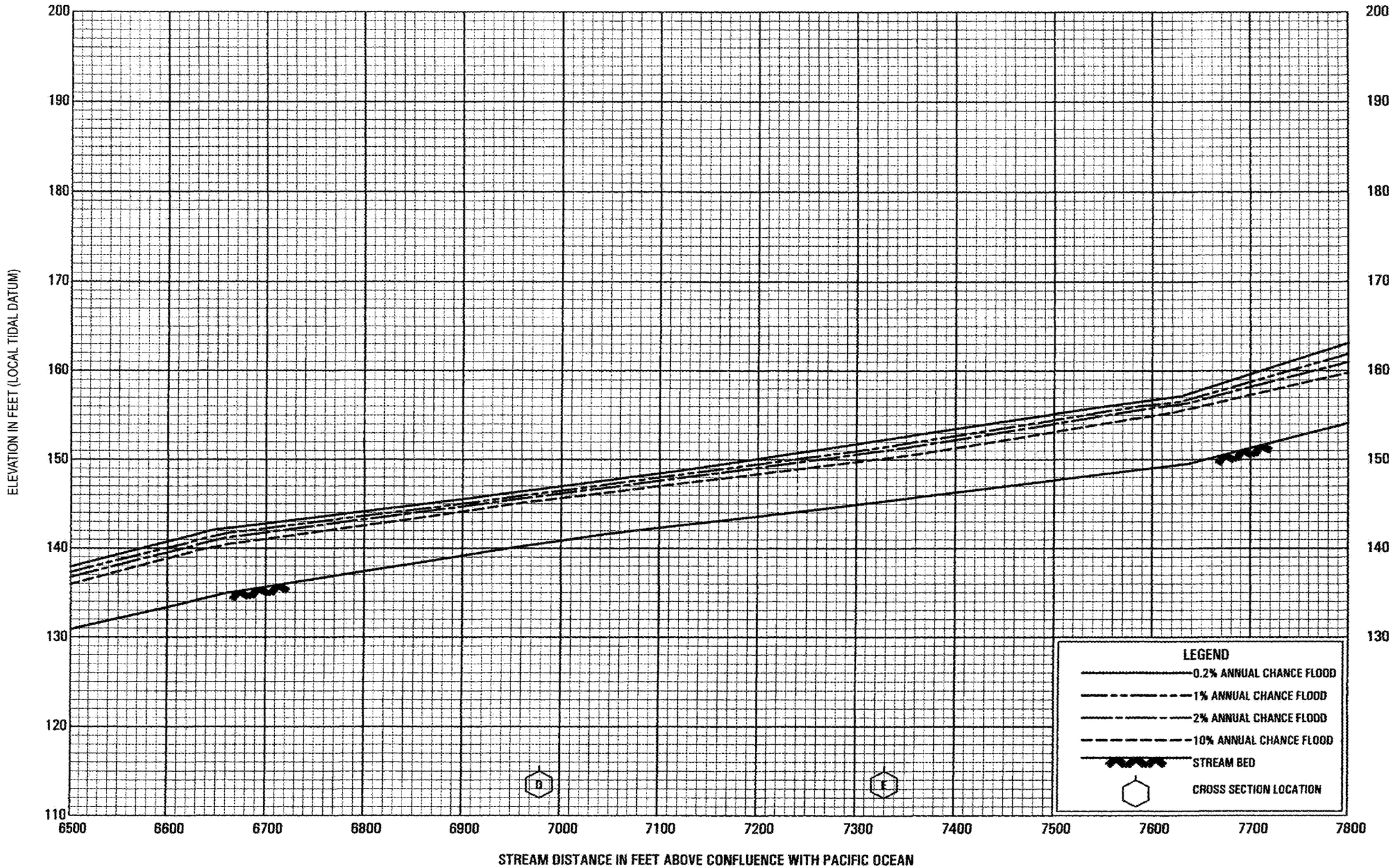

FLOOD PROFILES

WAIKOMO STREAM

FEDERAL EMERGENCY MANAGEMENT AGENCY

KAUAI COUNTY, HI

AND ALL JURISDICTIONAL AREAS

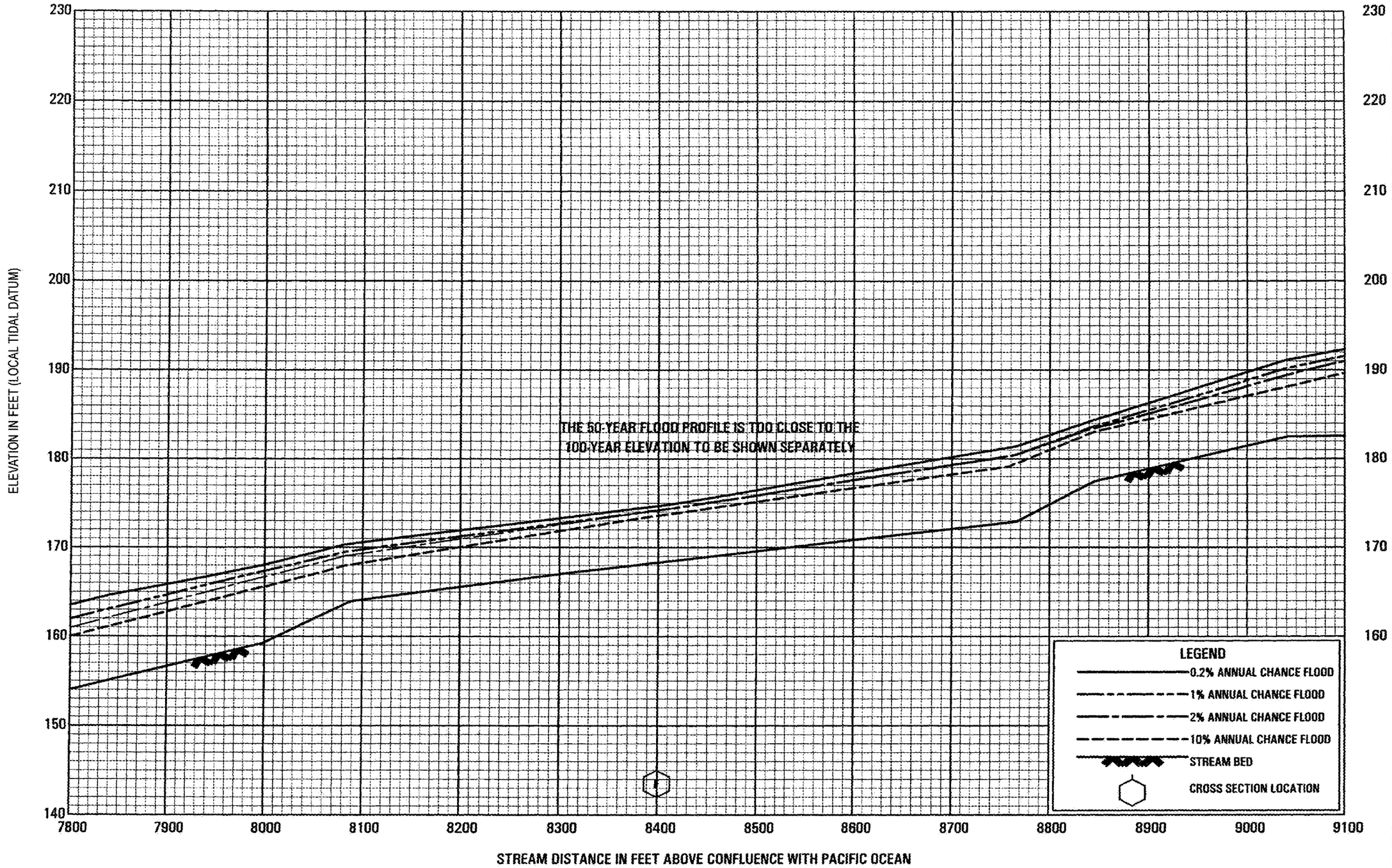

FLOOD PROFILES

WAIKOMO STREAM

FEDERAL EMERGENCY MANAGEMENT AGENCY

KAUAI COUNTY, HI

AND ALL JURISDICTIONAL AREAS

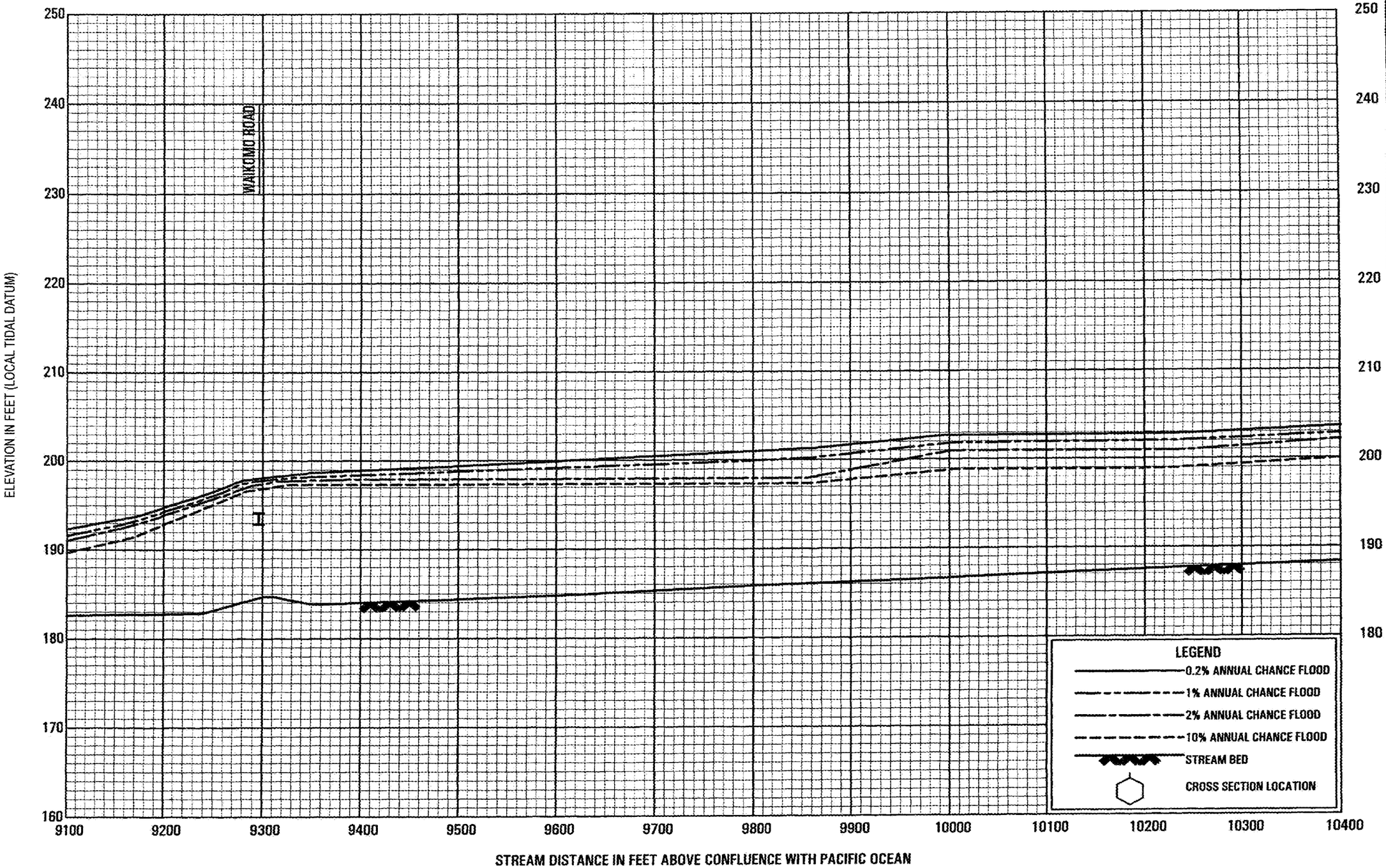

FLOOD PROFILES

WAIKOMO STREAM

FEDERAL EMERGENCY MANAGEMENT AGENCY

KAUAI COUNTY, HI

AND ALL JURISDICTIONAL AREAS

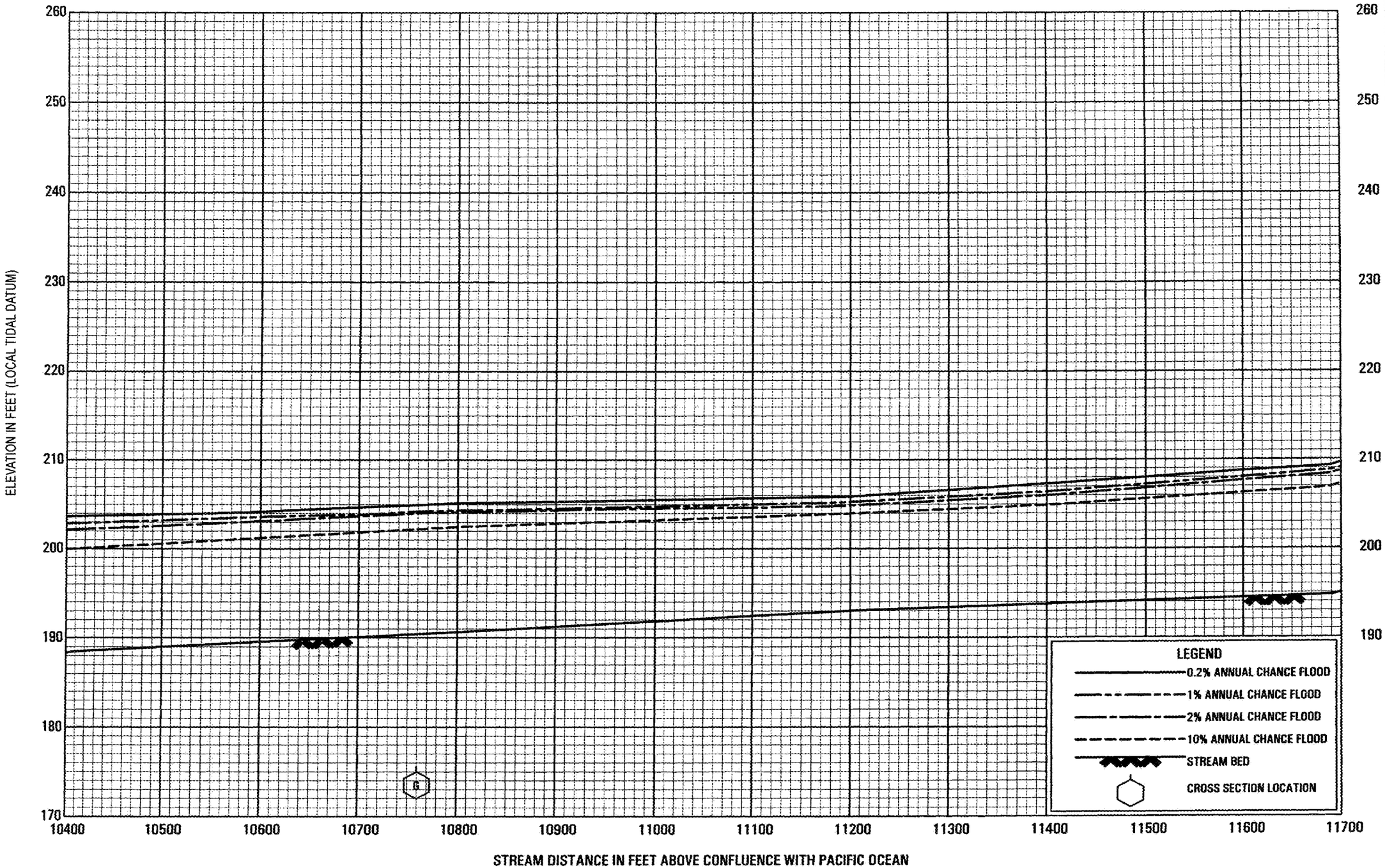

FLOOD PROFILES

WAIKOMO STREAM

FEDERAL EMERGENCY MANAGEMENT AGENCY

KAUAI COUNTY, HI

AND ALL JURISDICTIONAL AREAS

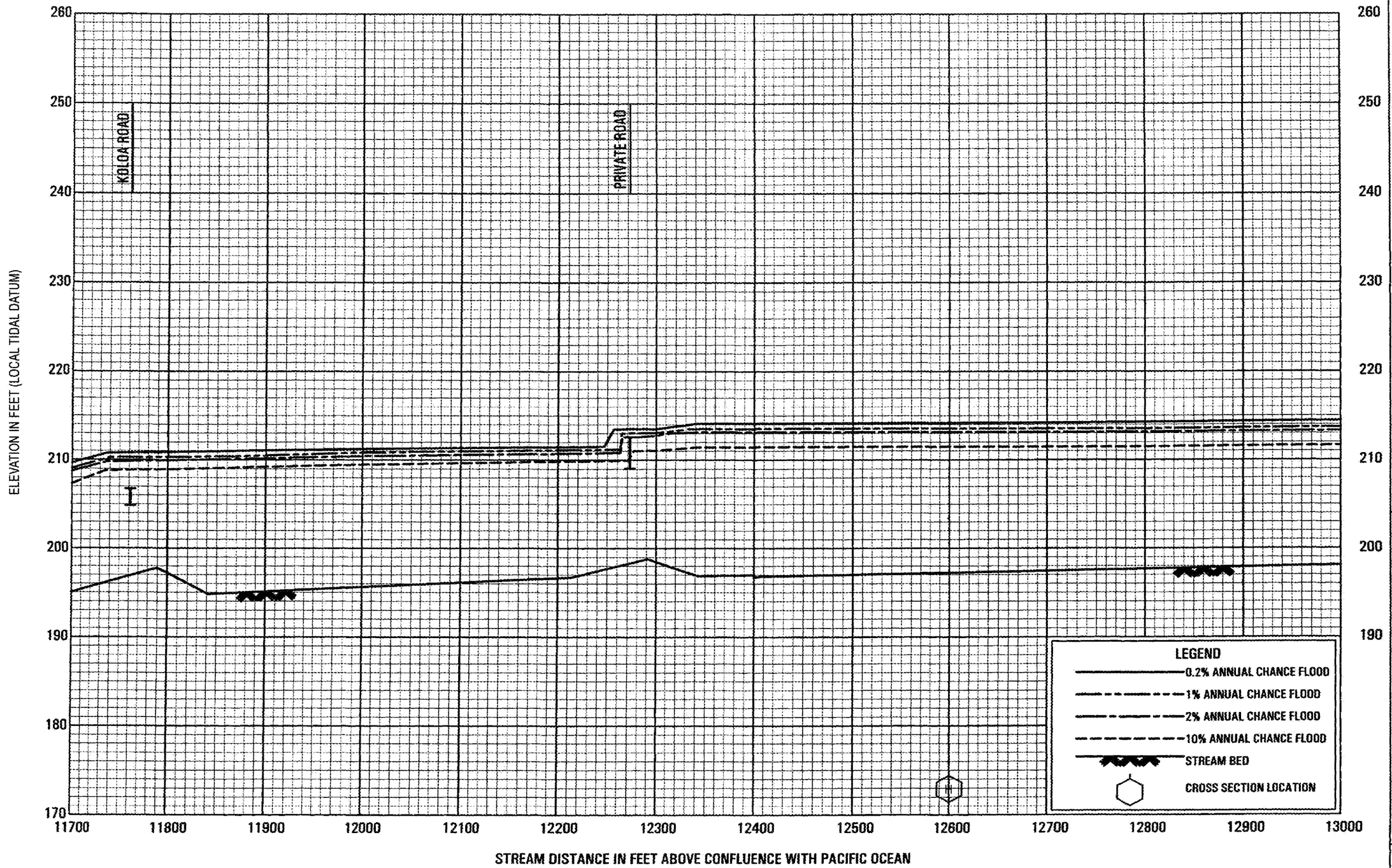

FLOOD PROFILES

WAIKOMO STREAM

FEDERAL EMERGENCY MANAGEMENT AGENCY

KAUAI COUNTY, HI

AND ALL JURISDICTIONAL AREAS

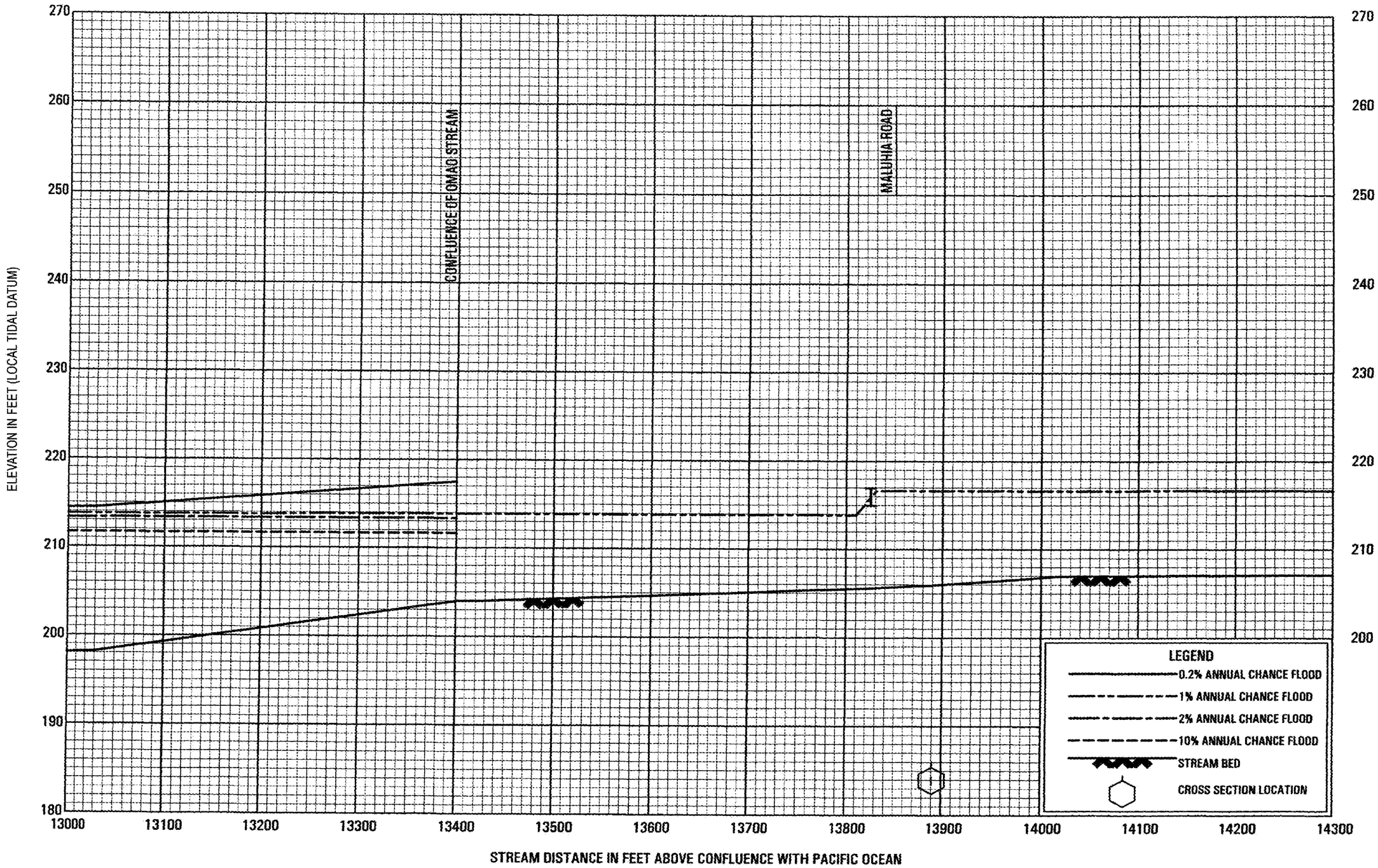

FLOOD PROFILES

WAIKOMO STREAM

FEDERAL EMERGENCY MANAGEMENT AGENCY

KAUAI COUNTY, HI

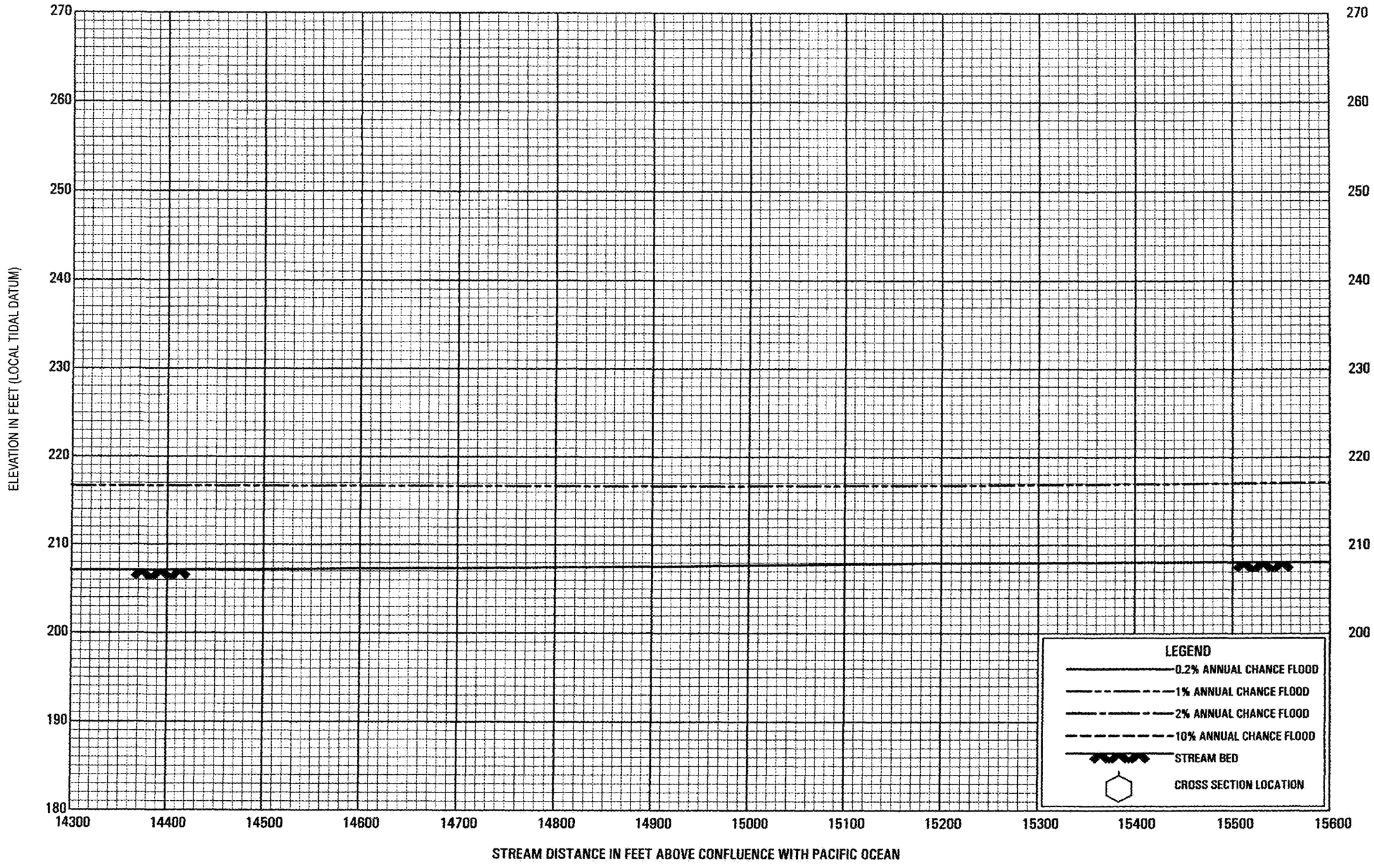

FLOOD PROFILES

WAIKOMO STREAM

FEDERAL EMERGENCY MANAGEMENT AGENCY

KAUAI COUNTY, HI

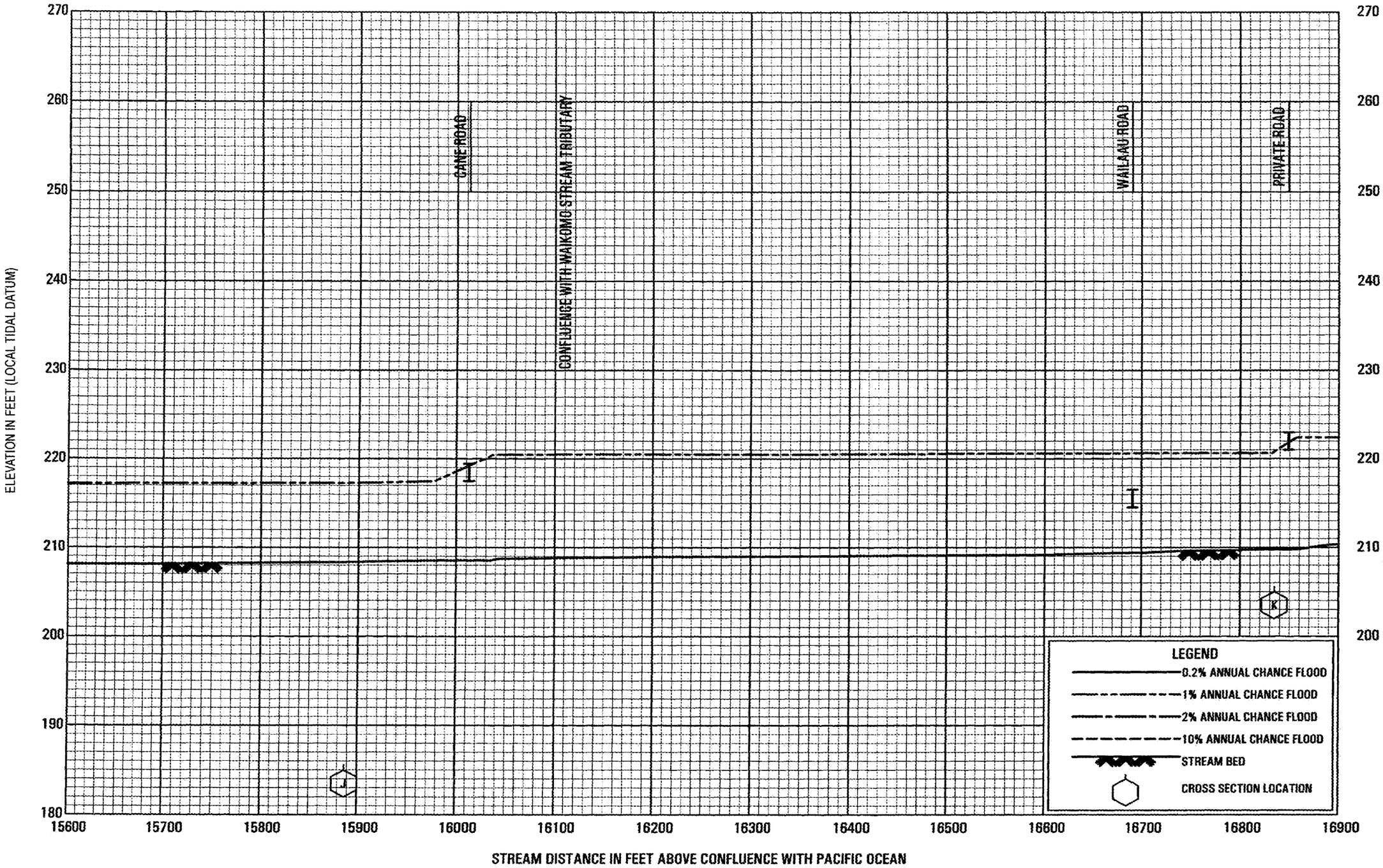

FLOOD PROFILES

WAIKOMO STREAM

FEDERAL EMERGENCY MANAGEMENT AGENCY

KAUAI COUNTY, HI

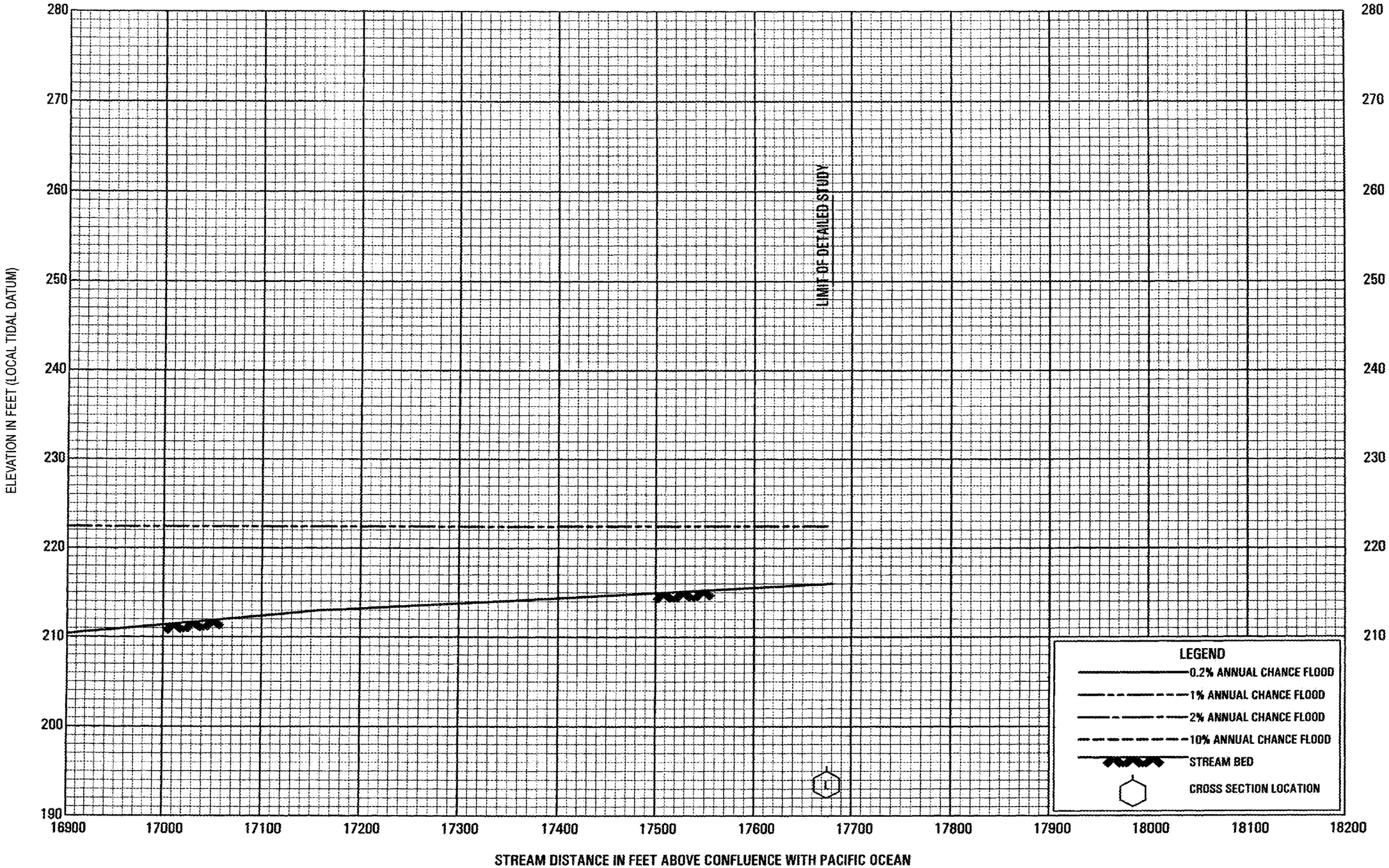

FLOOD PROFILES

WAIKOMO STREAM

FEDERAL EMERGENCY MANAGEMENT AGENCY

KAUAI COUNTY, HI

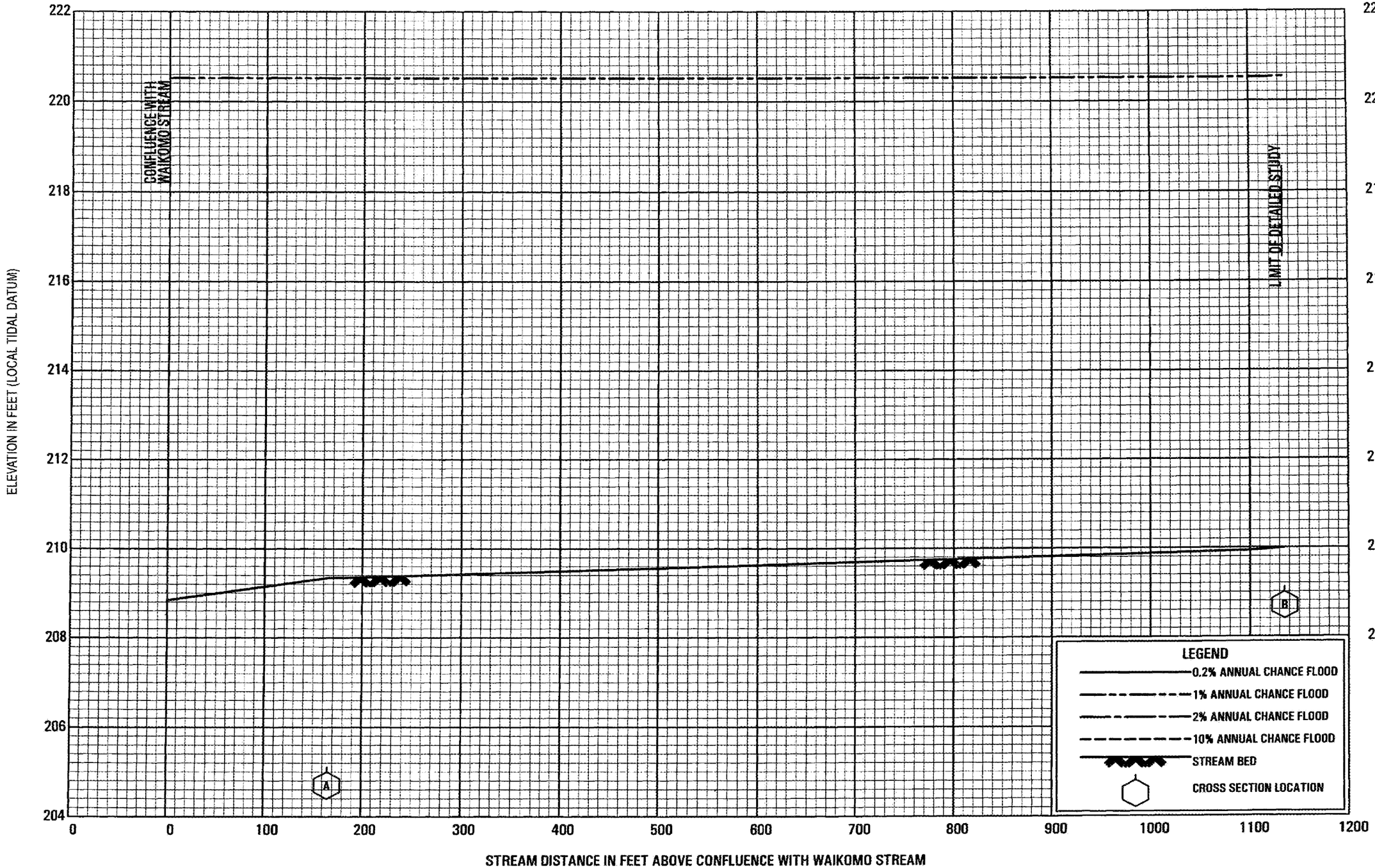

FLOOD PROFILES

WAIKOMO STREAM TRIBUTARY

FEDERAL EMERGENCY MANAGEMENT AGENCY

KAUAI COUNTY, HI

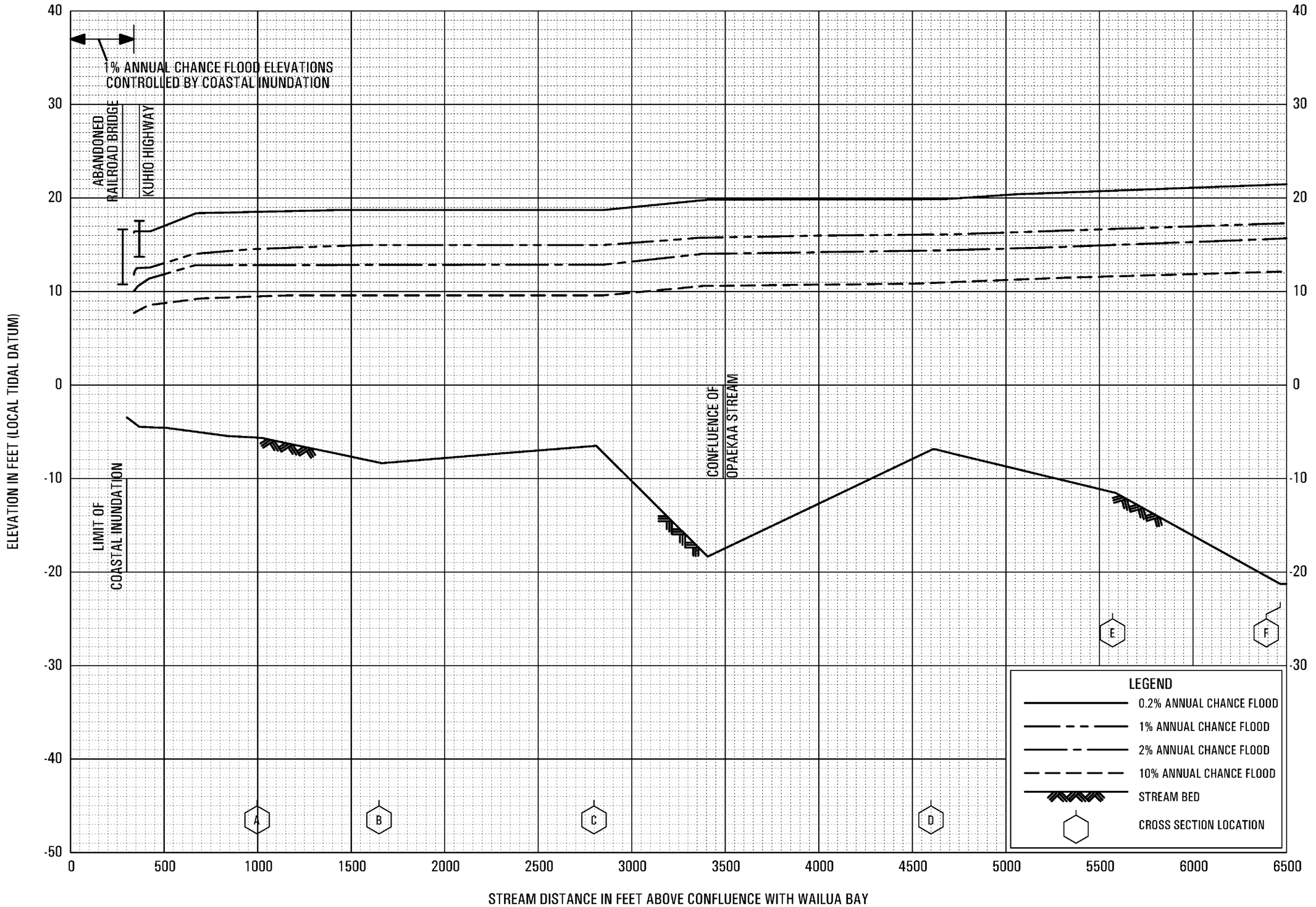

FLOOD PROFILES

WAILUA RIVER

FEDERAL EMERGENCY MANAGEMENT AGENCY

KAUAI COUNTY, HI

AND ALL JURISDICTIONAL AREAS

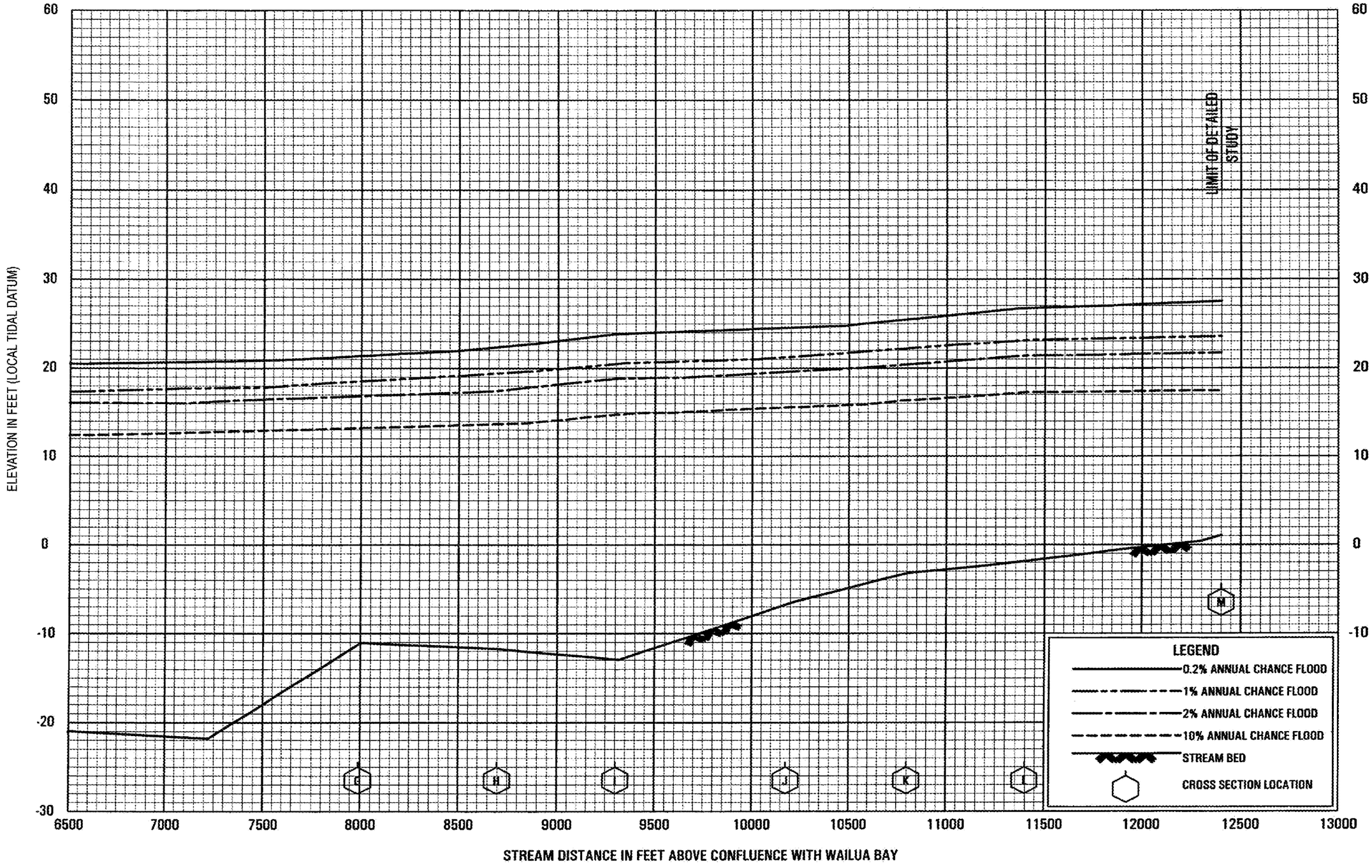

FLOOD PROFILES

WAILUA RIVER

FEDERAL EMERGENCY MANAGEMENT AGENCY

KAUAI COUNTY, HI

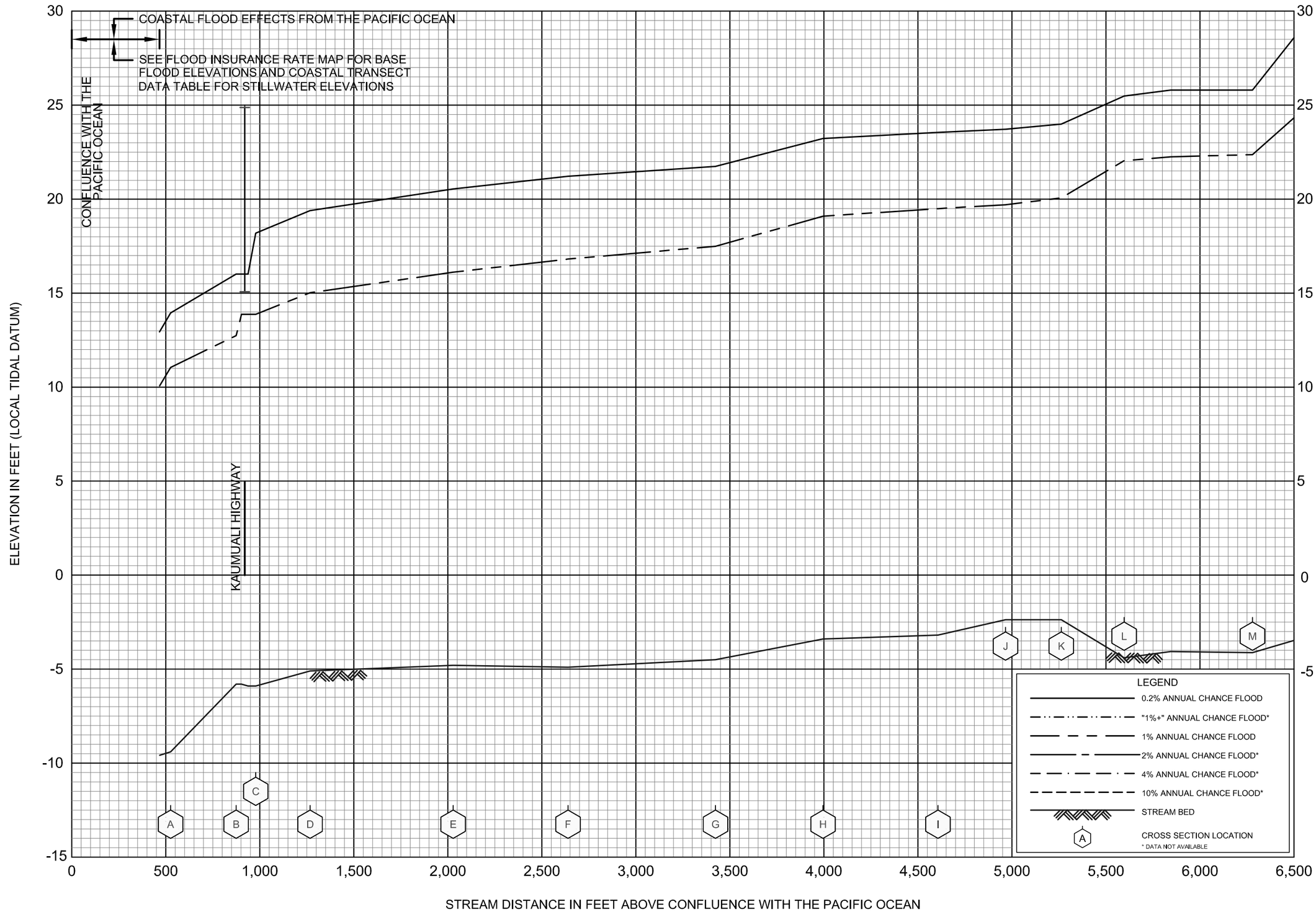

FLOOD PROFILES

WAIMEA RIVER (WITH RIGHT LEVEE BANK ONLY)

FEDERAL EMERGENCY MANAGEMENT AGENCY

KAUAI COUNTY, HI

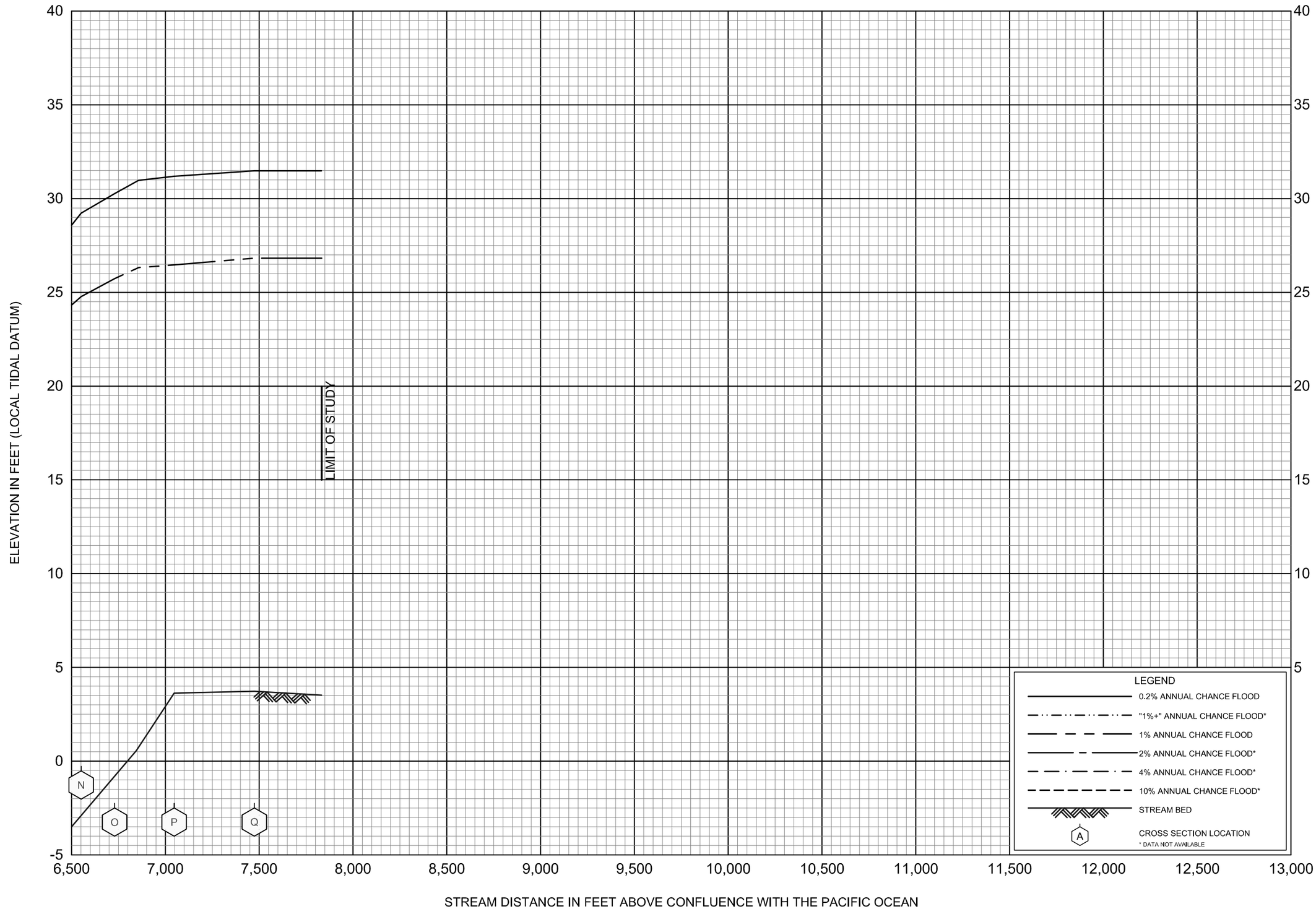

FLOOD PROFILES

WAIMEA RIVER (WITH RIGHT BANK LEVEE ONLY)

FEDERAL EMERGENCY MANAGEMENT AGENCY

KAUAI COUNTY, HI

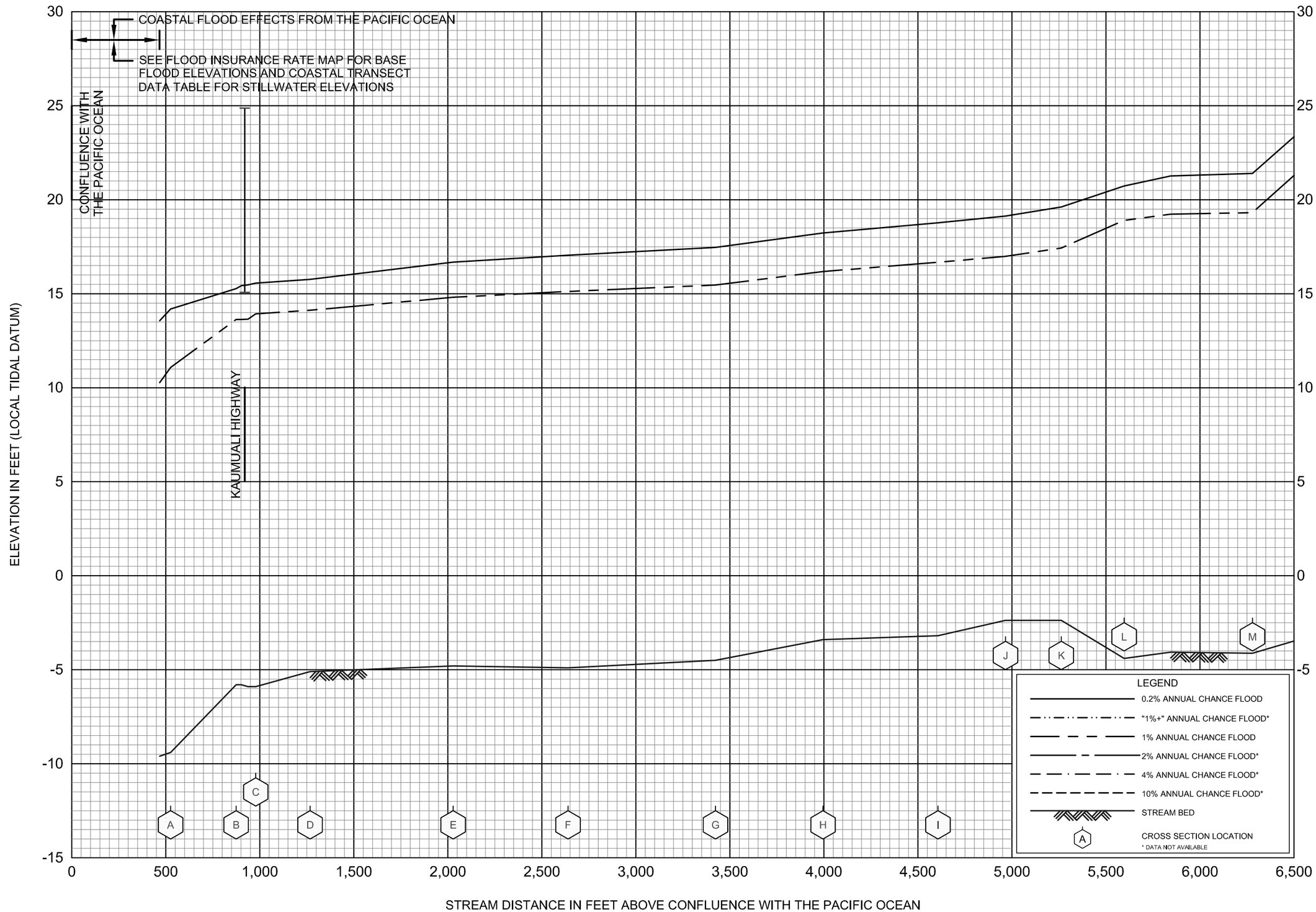

FLOOD PROFILES

WAIMEA RIVER (WITHOUT LEVEE)

FEDERAL EMERGENCY MANAGEMENT AGENCY

KAUAI COUNTY, HI

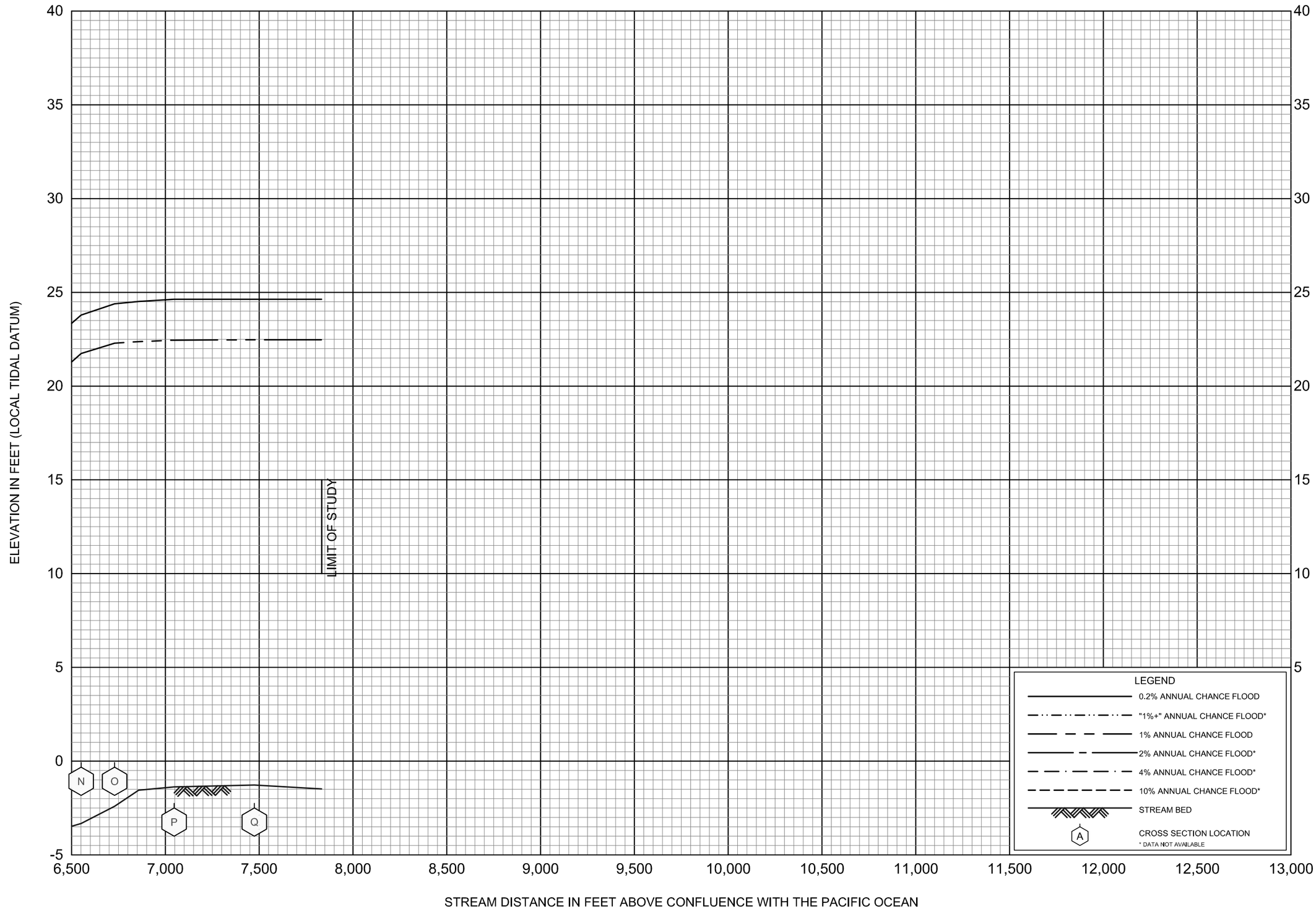

FLOOD PROFILES

WAIMEA RIVER (WITHOUT LEVEE)

FEDERAL EMERGENCY MANAGEMENT AGENCY

KAUAI COUNTY, HI

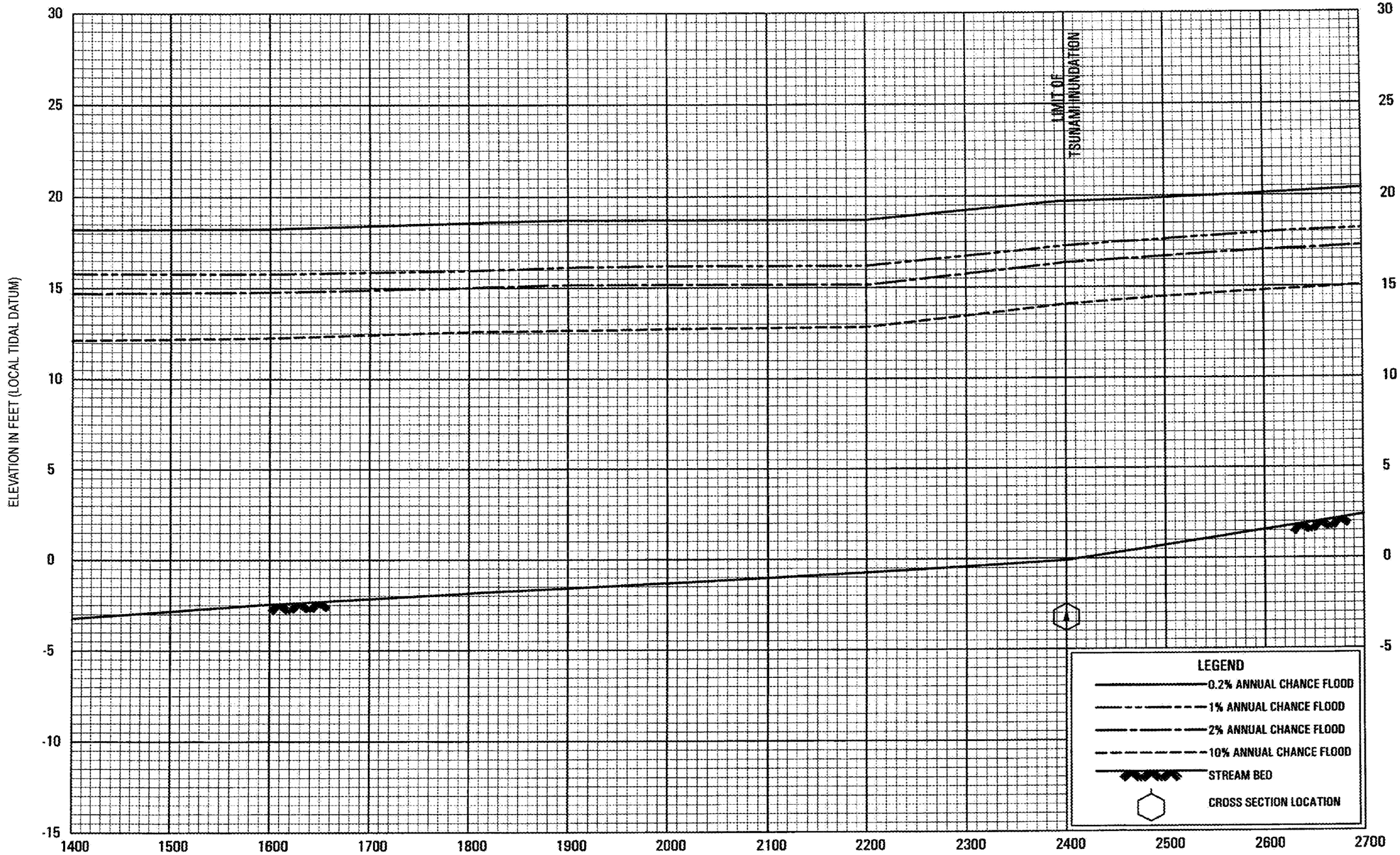

FLOOD PROFILES

WAINIHA RIVER

FEDERAL EMERGENCY MANAGEMENT AGENCY

KAUAI, HI

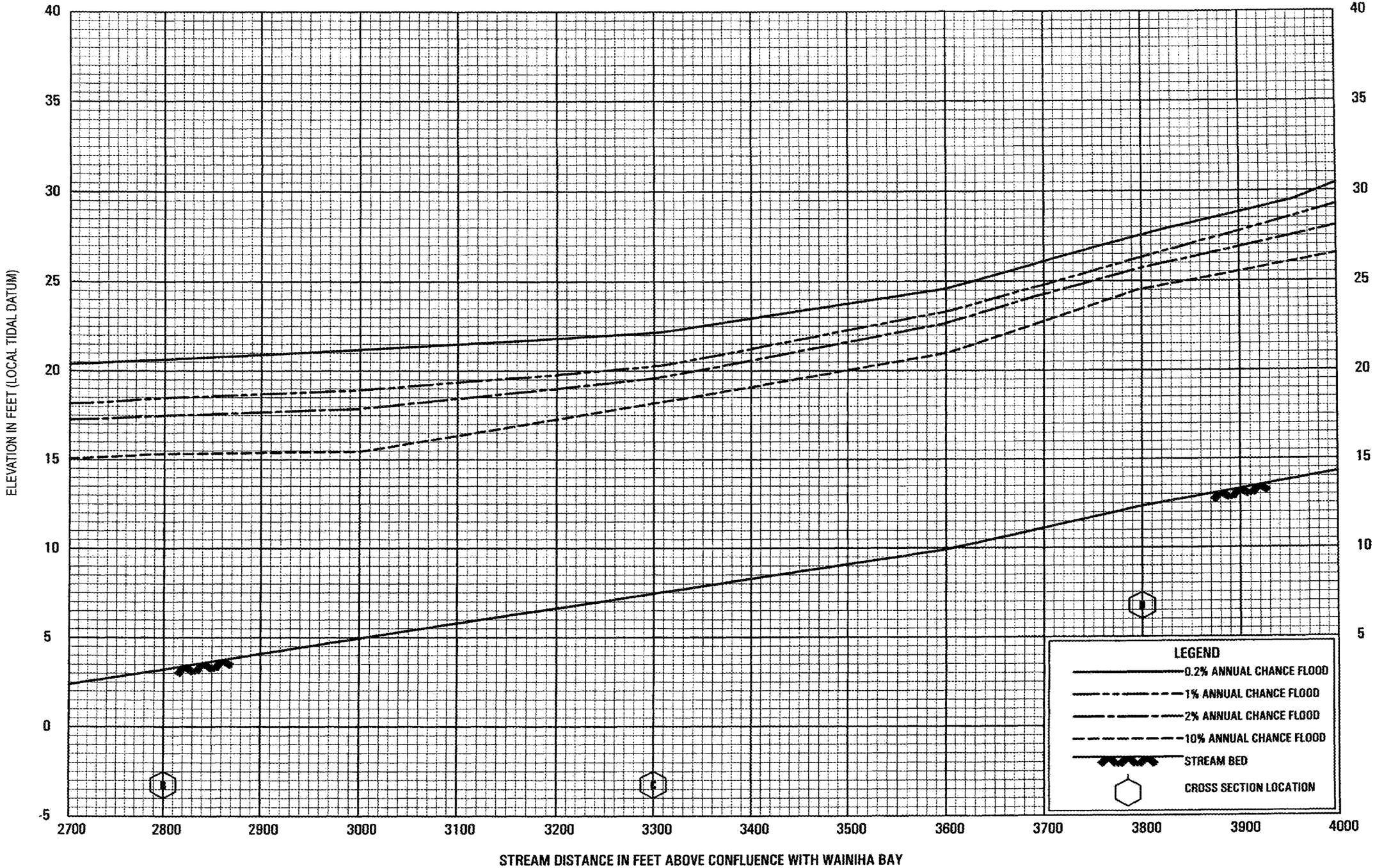

FLOOD PROFILES

WAINIHA RIVER

FEDERAL EMERGENCY MANAGEMENT AGENCY

KAUAI, HI

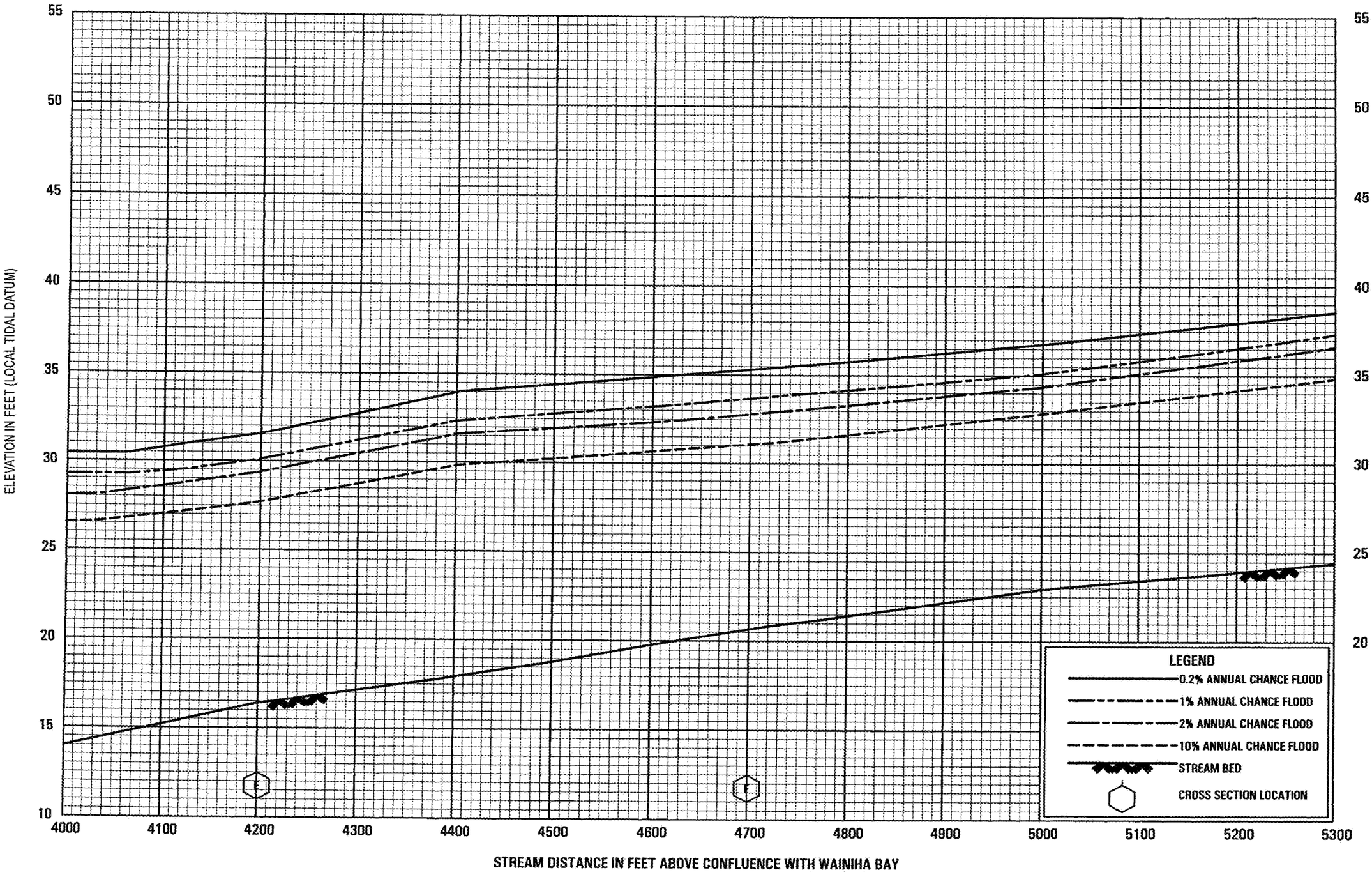

FLOOD PROFILES

WAINIHA RIVER

FEDERAL EMERGENCY MANAGEMENT AGENCY

KAUAI, HI

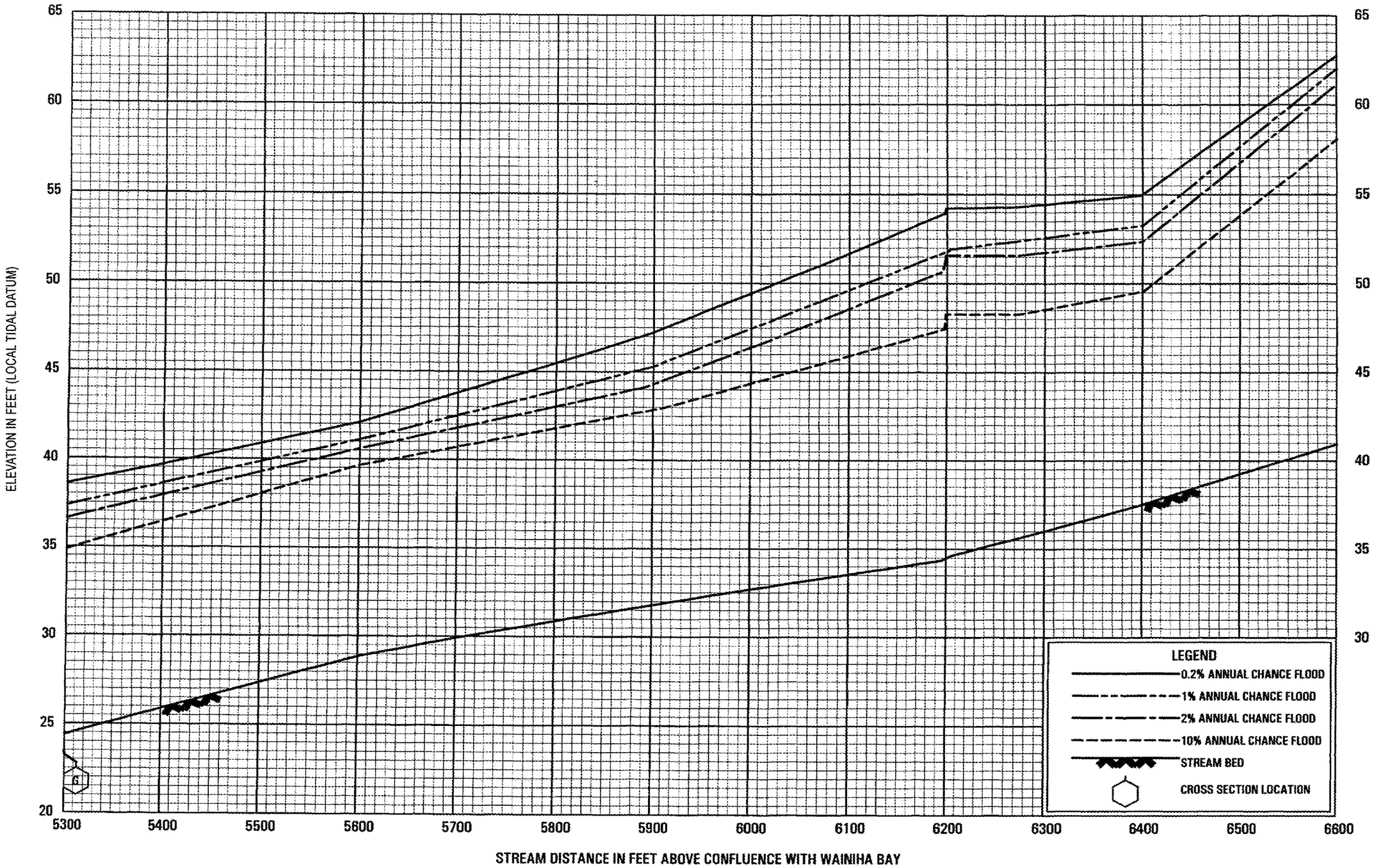

FLOOD PROFILES

WAINIHA RIVER

FEDERAL EMERGENCY MANAGEMENT AGENCY

KAUAI, HI

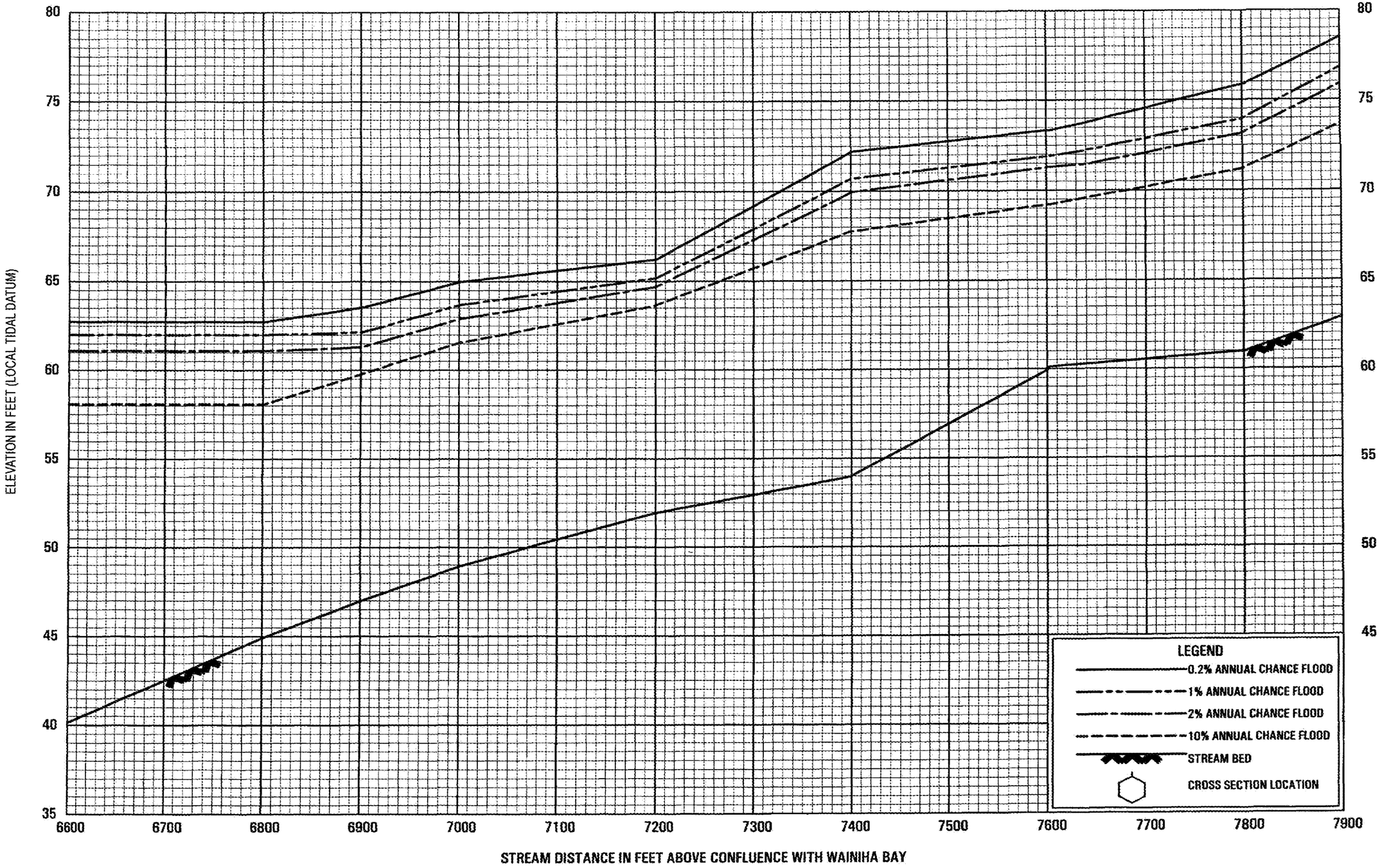

FLOOD PROFILES

WAINIHA RIVER

FEDERAL EMERGENCY MANAGEMENT AGENCY

KAUAI, HI

97P

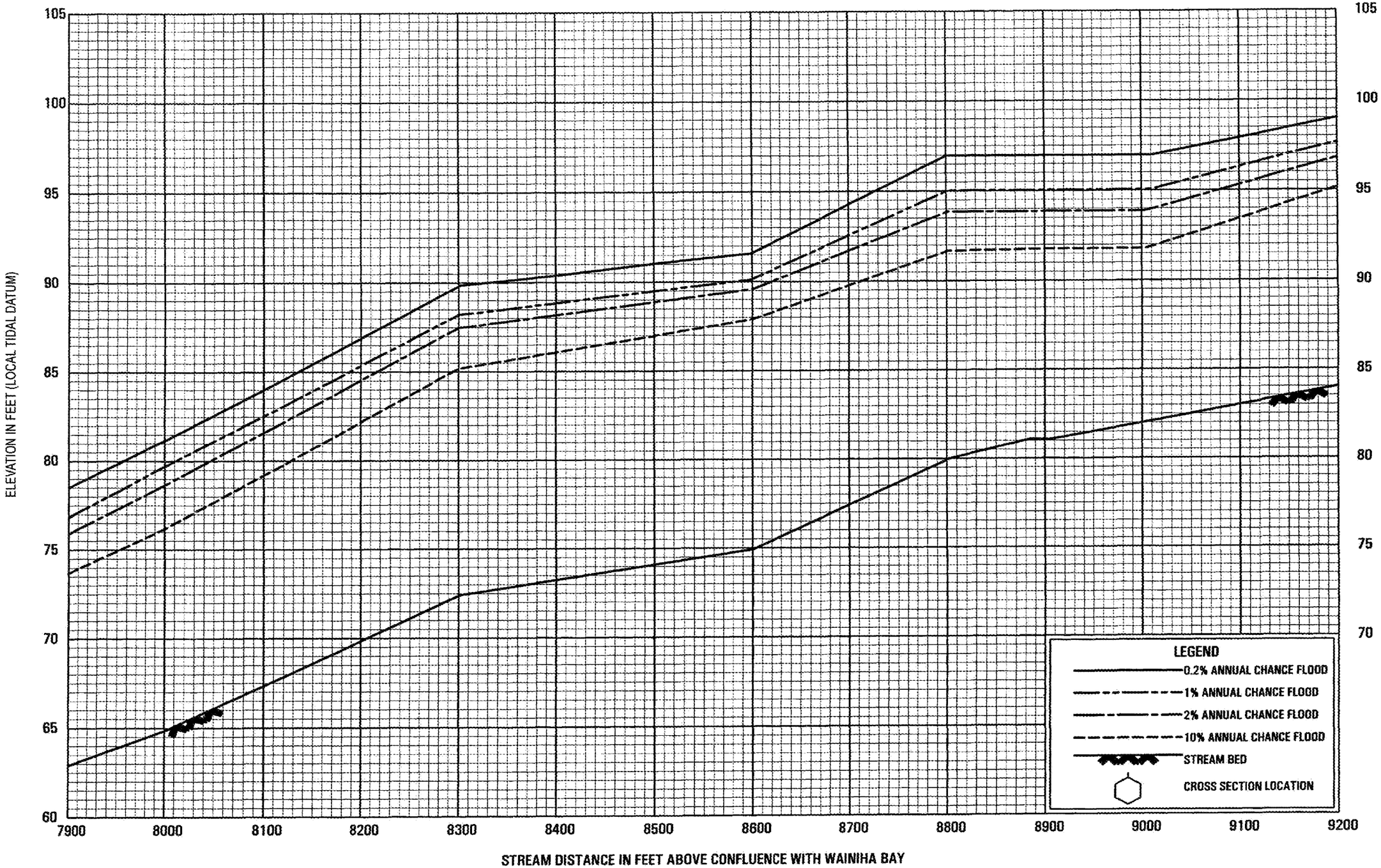

FLOOD PROFILES

WAINIHA RIVER

FEDERAL EMERGENCY MANAGEMENT AGENCY

KAUAI, HI

98P

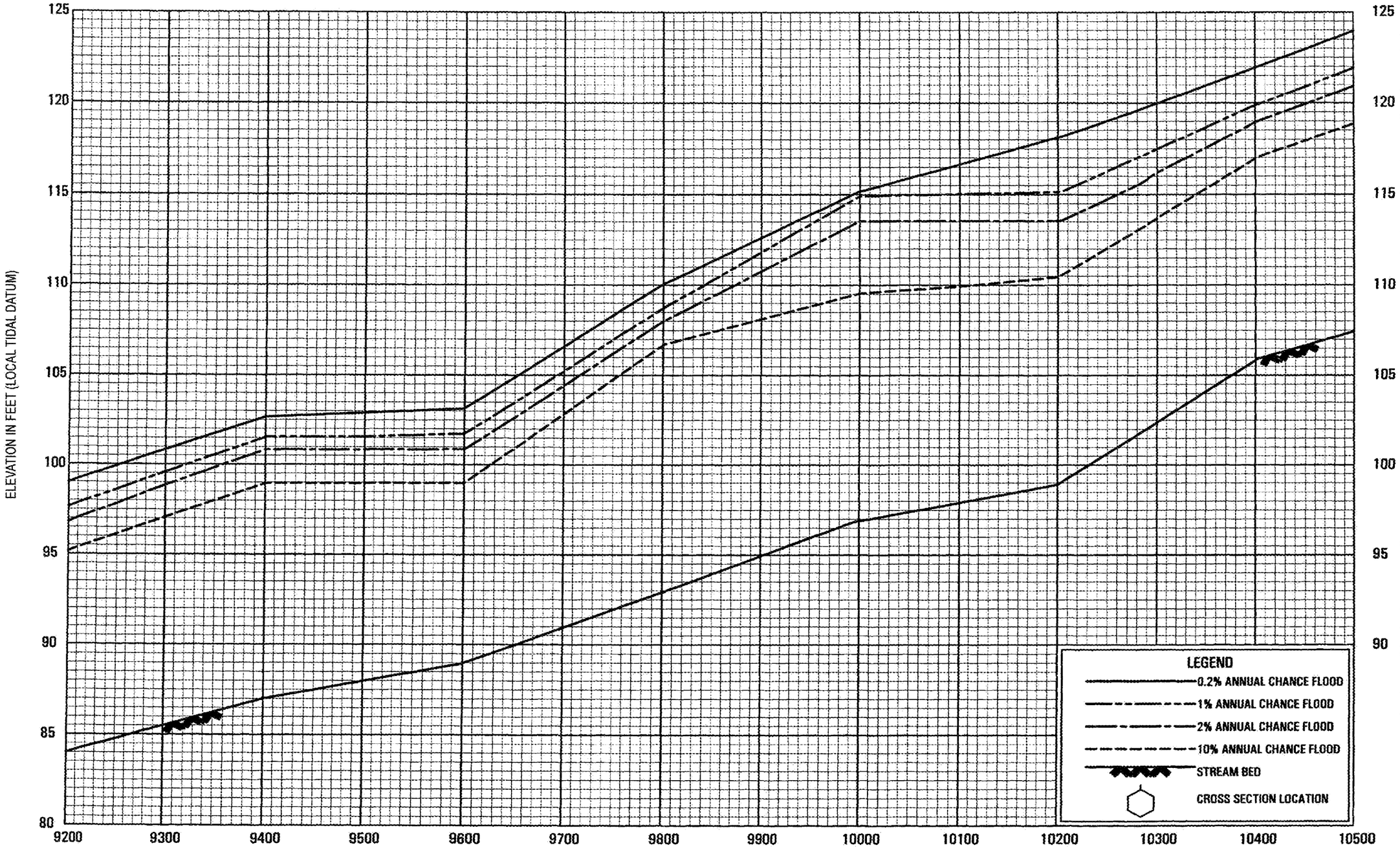

FLOOD PROFILES

WAINIHA RIVER

FEDERAL EMERGENCY MANAGEMENT AGENCY

KAUAI, HI

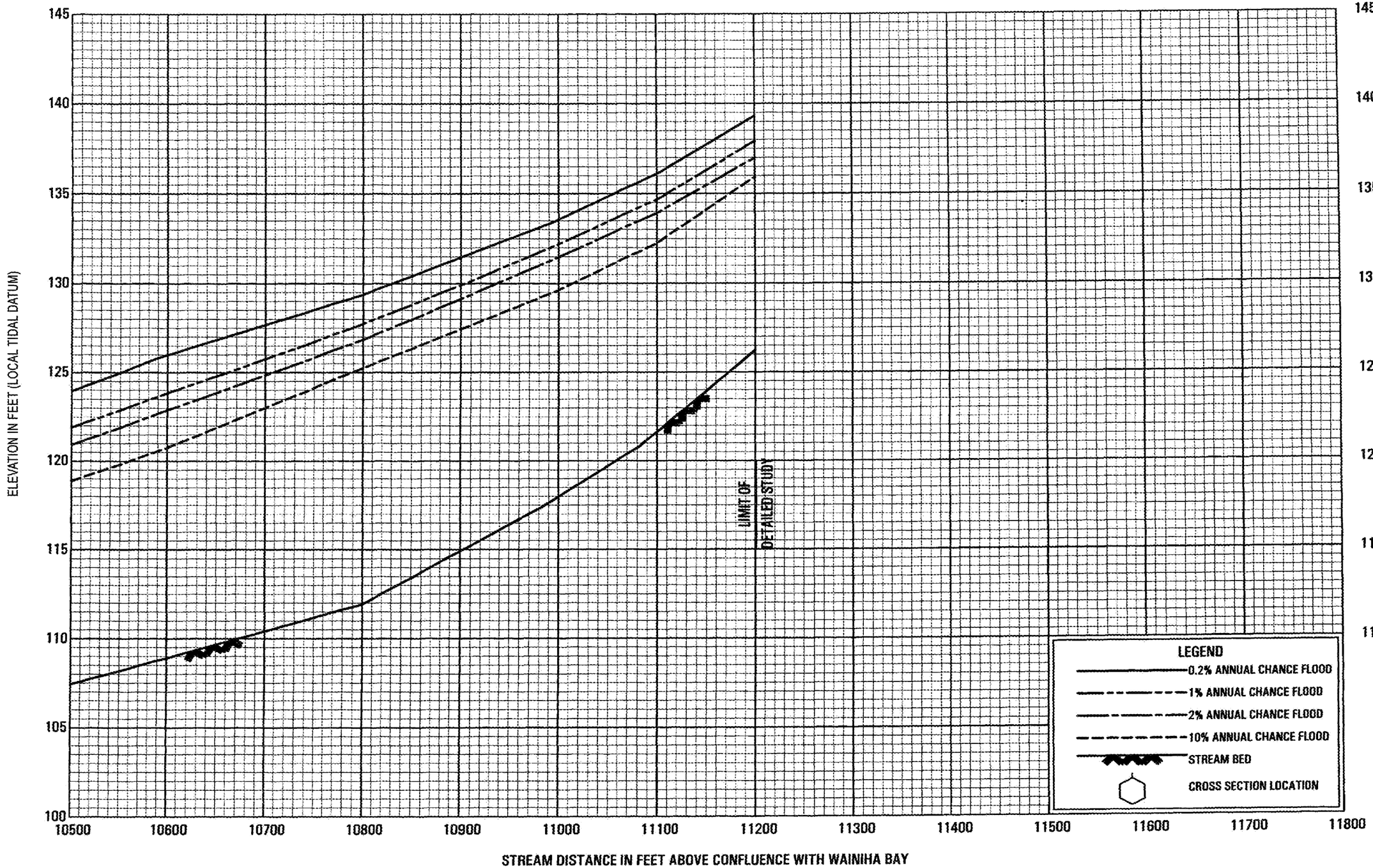

FLOOD PROFILES

WAINIHA RIVER

FEDERAL EMERGENCY MANAGEMENT AGENCY

KAUAI, HI

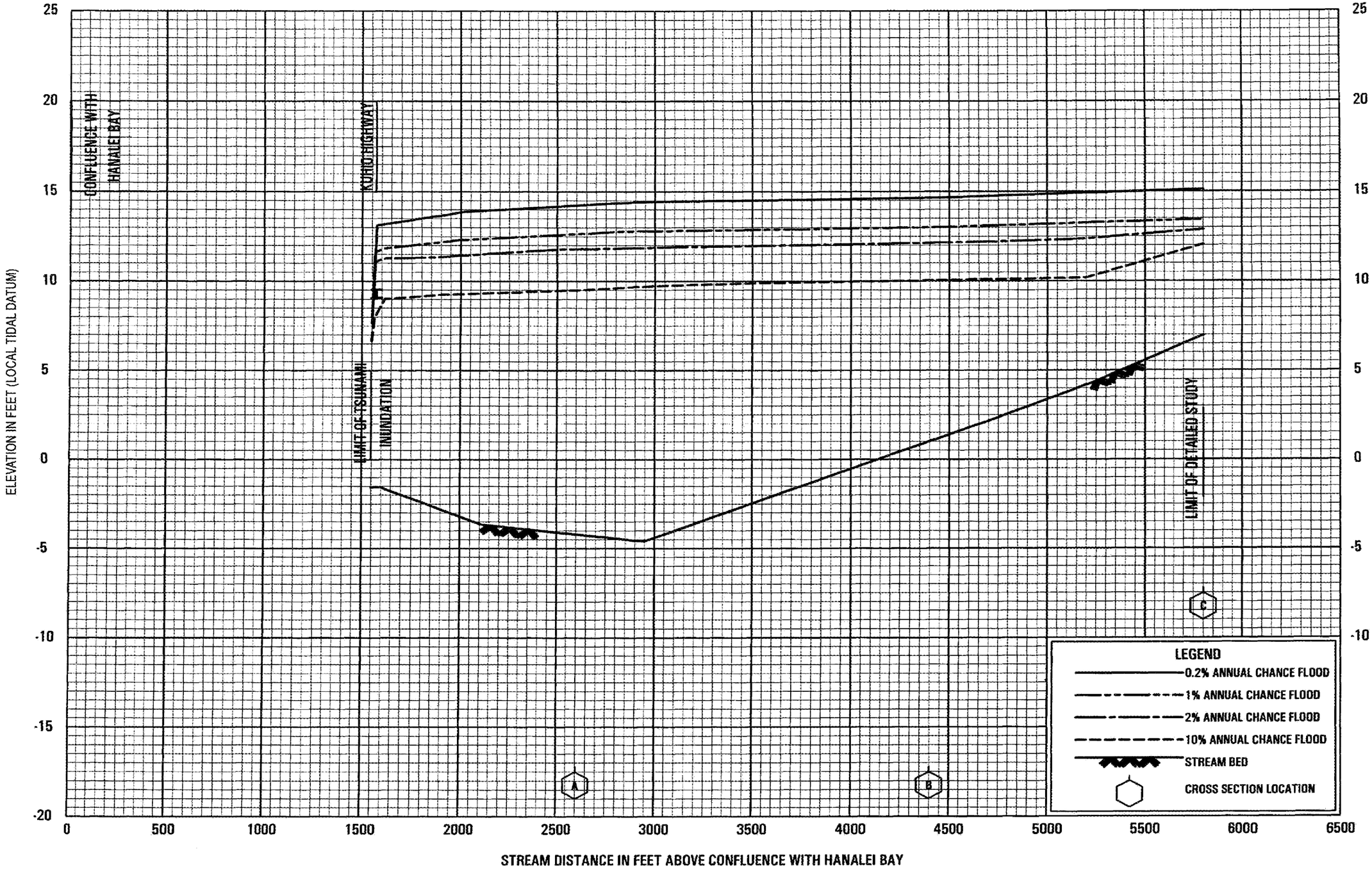

FLOOD PROFILES

WAIOLI STREAM

FEDERAL EMERGENCY MANAGEMENT AGENCY

KAUAI COUNTY, HI

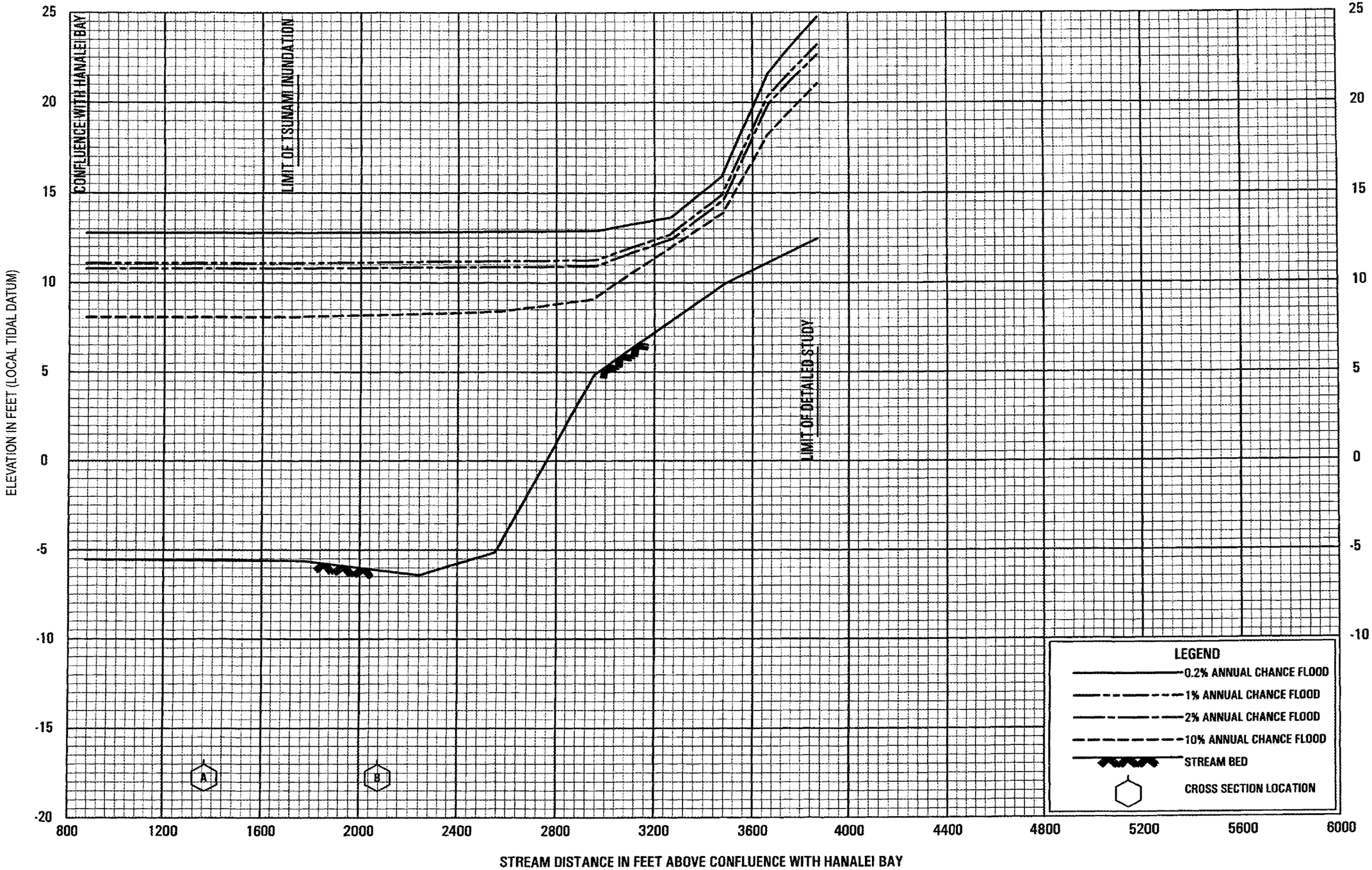

FLOOD PROFILES

WAIPA STREAM

FEDERAL EMERGENCY MANAGEMENT AGENCY

KAUAI COUNTY, HI

AND ALL JURISDICTIONAL AREAS

102P