FLOOD INSURANCE STUDY

COLLETON COUNTY, SOUTH CAROLINA
AND INCORPORATED AREAS

VOLUME 2 OF 2

Community Name	Community Number
COLLETON COUNTY (UNINCORPORATED AREAS)	450056
COTTAGEVILLE, TOWN OF	450253
EDISTO BEACH, TOWN OF	455414
LODGE, TOWN OF*	450252
SMOAKS, TOWN OF	450057
WALTERBORO, CITY OF	450058
WILLIAMS, TOWN OF	450059

** NO SPECIAL FLOOD HAZARD AREAS IDENTIFIED*

COLLETON COUNTY

REVISED:
DECEMBER 21, 2017

Federal Emergency Management Agency

FLOOD INSURANCE STUDY NUMBER
45029CV002A

NOTICE TO
FLOOD INSURANCE STUDY USERS

Communities participating in the National Flood Insurance Program (NFIP) have established repositories of flood hazard data for floodplain management and flood insurance purposes. This Flood Insurance Study (FIS) may not contain all data available within the repository. Please contact the Community Map repository for any additional data.

The Federal Emergency Management Agency (FEMA) may revise and republish part of all of the FIS Report at any time. In addition, FEMA may revise part of the FIS Report by the Letter of Map Revision process, which does not involve republication or redistribution of the FIS. Therefore, users should consult with community officials and check the Community Map repository to obtain the most current FIS Report components.

Initial Countywide FIS Effective Date:	November 7, 2001
Revised Countywide FIS Dates:	December 21, 2017

TABLE OF CONTENTS
Volume 1 – December 21, 2017

		Page
1.0	INTRODUCTION	1
1.1	Purpose of Study	1
1.2	Authority and Acknowledgments	1
1.3	Coordination	3
2.0	AREA STUDIED	4
2.1	Scope of Study	4
2.2	Community Description	10
2.3	Principal Flood Problems	10
2.4	Flood Protection Measures	11
3.0	ENGINEERING METHODS	11
3.1	Hydrologic Analyses	11
3.2	Hydraulic Analyses	15
3.3	Coastal Analyses	17
3.4	Vertical Datum	27
4.0	FLOODPLAIN MANAGEMENT APPLICATIONS	28
4.1	Floodplain Boundaries	28
4.2	Floodways	31
5.0	INSURANCE APPLICATIONS	58
6.0	FLOOD INSURANCE RATE MAP	58
7.0	OTHER STUDIES	59
8.0	LOCATION OF DATA	59
9.0	BIBLIOGRAPHY AND REFERENCES	61

TABLE OF CONTENTS – continued

Volume 1 (continued)

Page

FIGURES

Figure 1 – Wave Runup Transect Schematic 18
Figure 2 – Coastal Transect Schematic 19
Figure 3 – Transect Location Map 23
Figure 4 – Floodway Schematic 33

TABLES

Table 1 – Initial and Final CCO Meeting Dates (Pre-Countywide) 3
Table 2 – Flooding Sources Studied by Detailed Methods (November 7, 2001).....4
Table 3 – Flooding Sources Studied by Approximate Methods (Current Revision).....5
Table 4 – Flooding Sources Studied by Limited Detailed Methods (Current Revision).....8
Table 5 – Summary of Discharges.....13
Table 6 – Summary of Roughness Coefficients (Historical).....16
Table 7 – Summary of Coastal Analyses 20
Table 8 – Tide Gage Analysis Specifics 21
Table 9 – Coastal Transect Parameters 25
Table 10 – Summary of Coastal Transect Mapping Considerations 30
Table 11 – Floodway Data 34
Table 12 – Flood Hazard Data for Selected Streams.....44
Table 13 – Community Map History 60

Volume 2 – December 21, 2017

EXHIBITS

Exhibit 1 - Flood Profiles	Panels
Ashepoo River	1-5P
Chessey Creek	6-8P
Edisto River	9-23P
Great Swamp	24-26P
Horseshoe Creek	27-29P
Ireland Creek	30-32P
Wolf Creek	33P

Exhibit 2 - Transect Profiles	Panels
Transect 1	1-3P
Transect 2	4-6P
Transect 3	7-10P
Transect 4	11-14P
Transect 5	15-19P

TABLE OF CONTENTS – continued
Volume 2 (continued)

EXHIBITS – (continued)

Exhibit 2 - Transect Profiles	Panels
Transect 6	20-24P
Transect 7	25-30P
Transect 8	31-35P
Transect 9	36-40P
Transect 10	41-43P
Transect 11	44-45P
Transect 12	46-47P
Transect 13	48-49P
Transect 14	50-51P
Transect 15	52-53P
Transect 16	54-55P
Transect 17	56-57P
Transect 18	58-59P
Transect 19	60-61P
Transect 20	62-63P
Transect 21	64-65P

Exhibit 3 - Flood Insurance Rate Map Index

Flood Insurance Rate Map

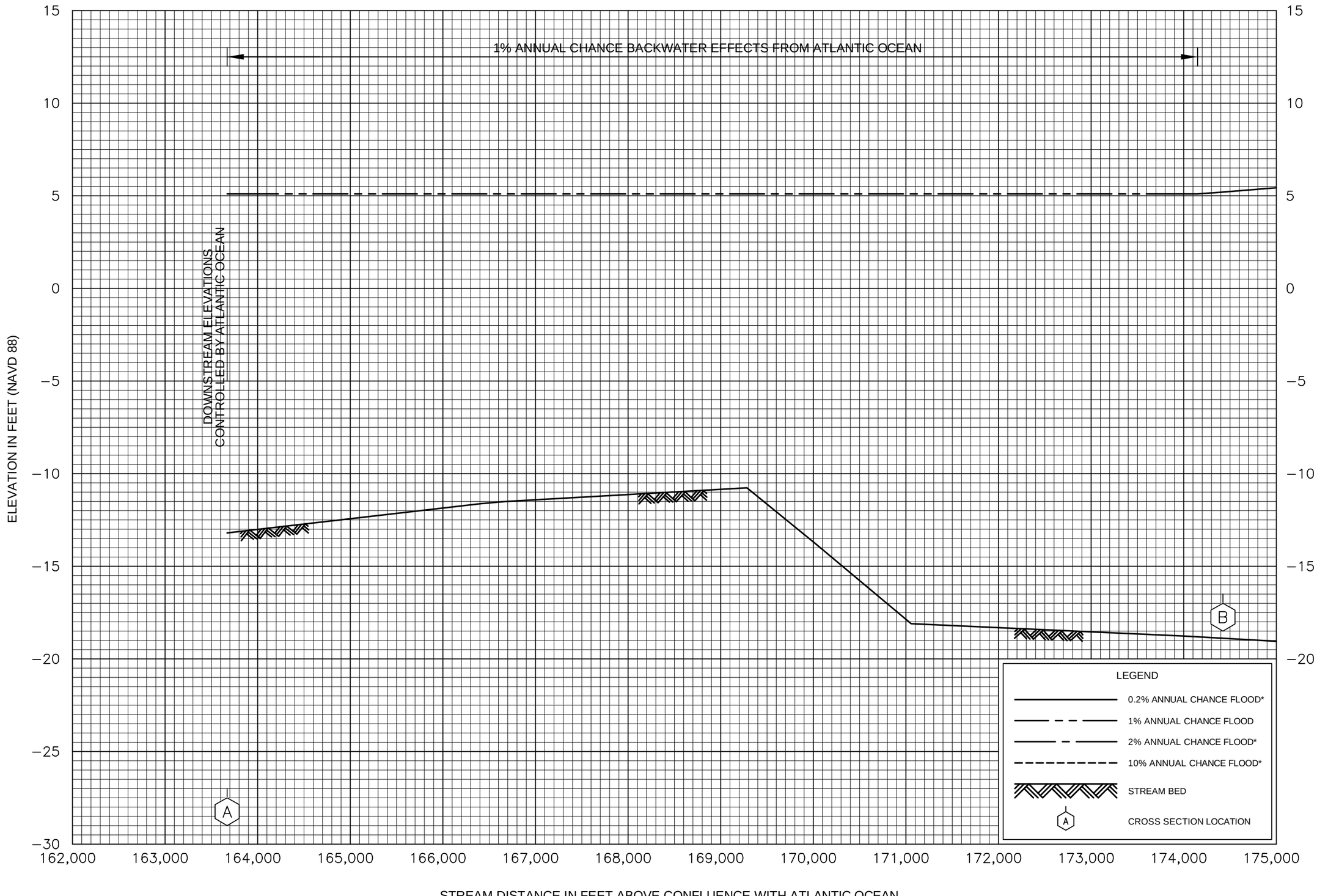

* DATA NOT AVAILABLE

FLOOD PROFILES

ASHEPOO RIVER

FEDERAL EMERGENCY MANAGEMENT AGENCY

COLLETON COUNTY, SC

AND INCORPORATED AREAS

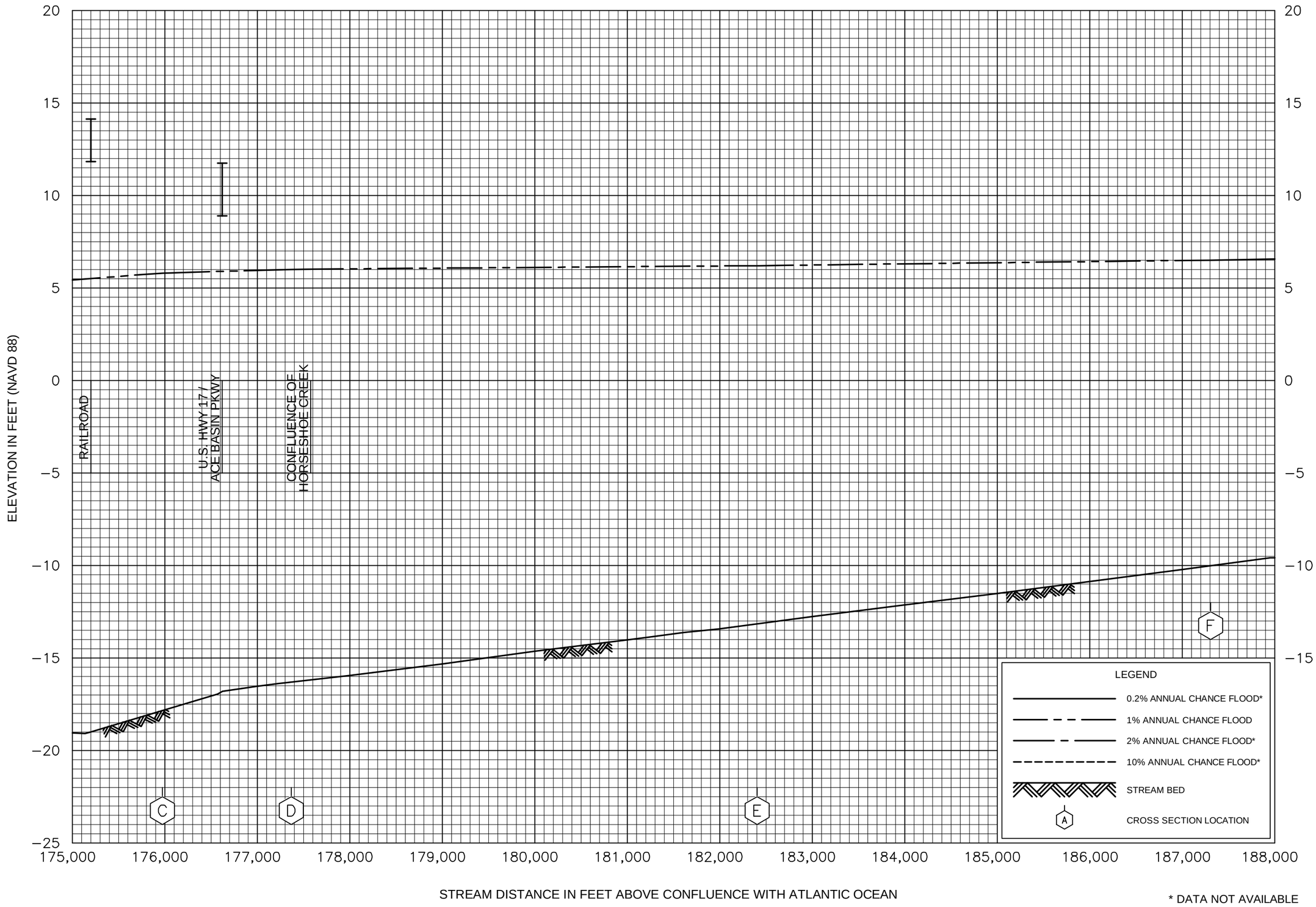

FLOOD PROFILES

ASHEPOO RIVER

FEDERAL EMERGENCY MANAGEMENT AGENCY

COLLETON COUNTY, SC

AND INCORPORATED AREAS

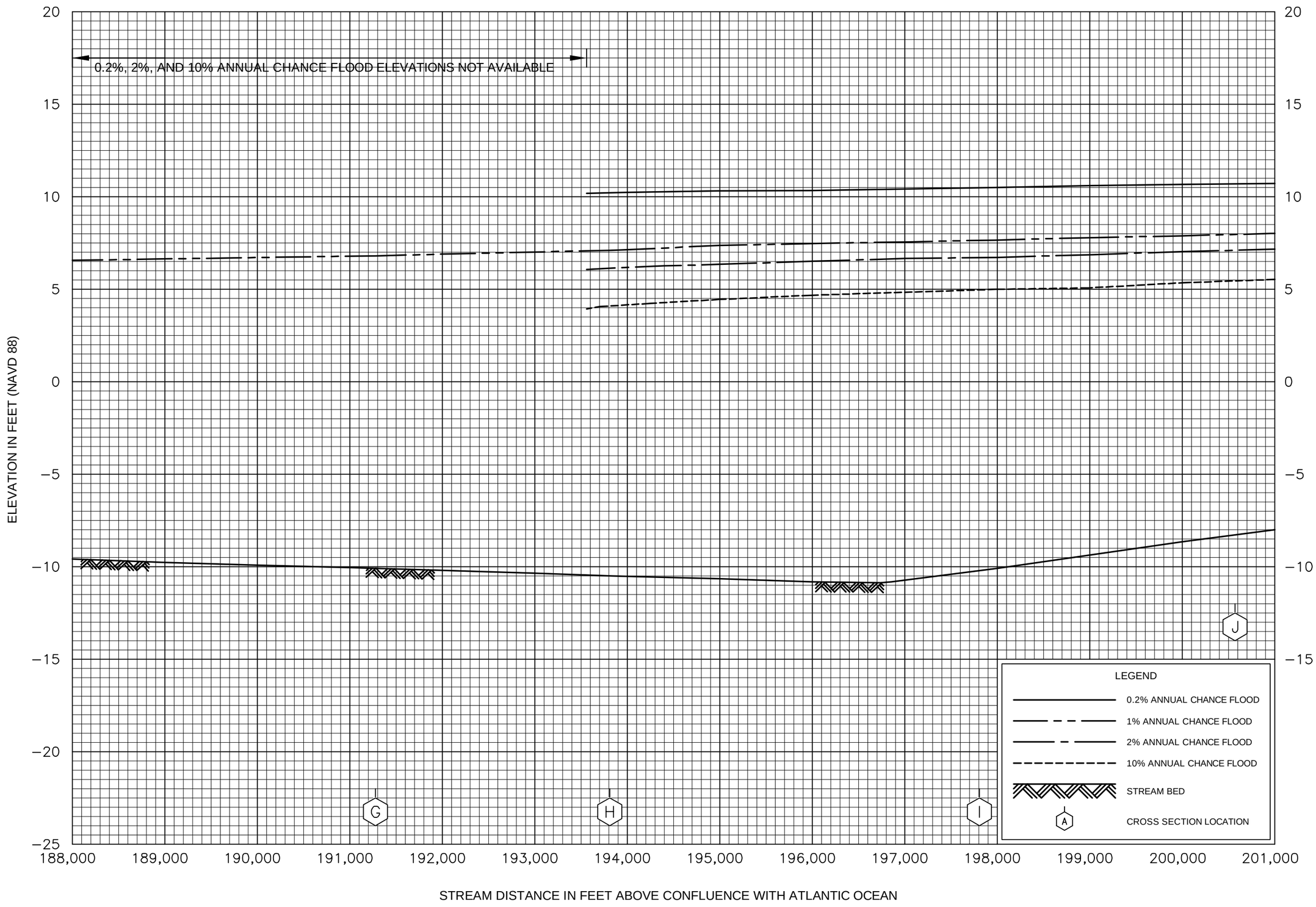

FLOOD PROFILES

ASHEPOO RIVER

FEDERAL EMERGENCY MANAGEMENT AGENCY

COLLETON COUNTY, SC

AND INCORPORATED AREAS

3P

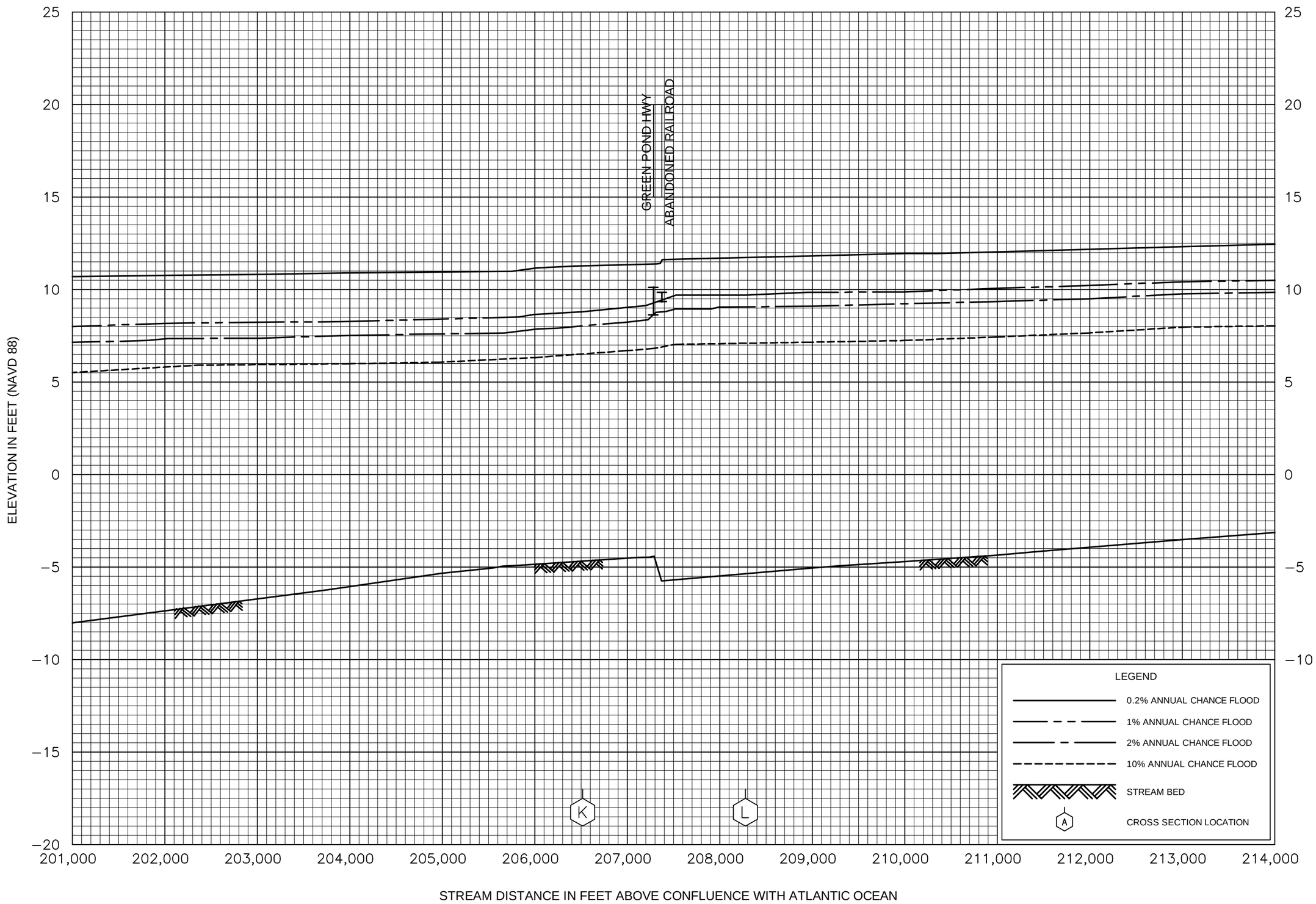

FLOOD PROFILES

ASHEPOO RIVER

FEDERAL EMERGENCY MANAGEMENT AGENCY

COLLETON COUNTY, SC

AND INCORPORATED AREAS

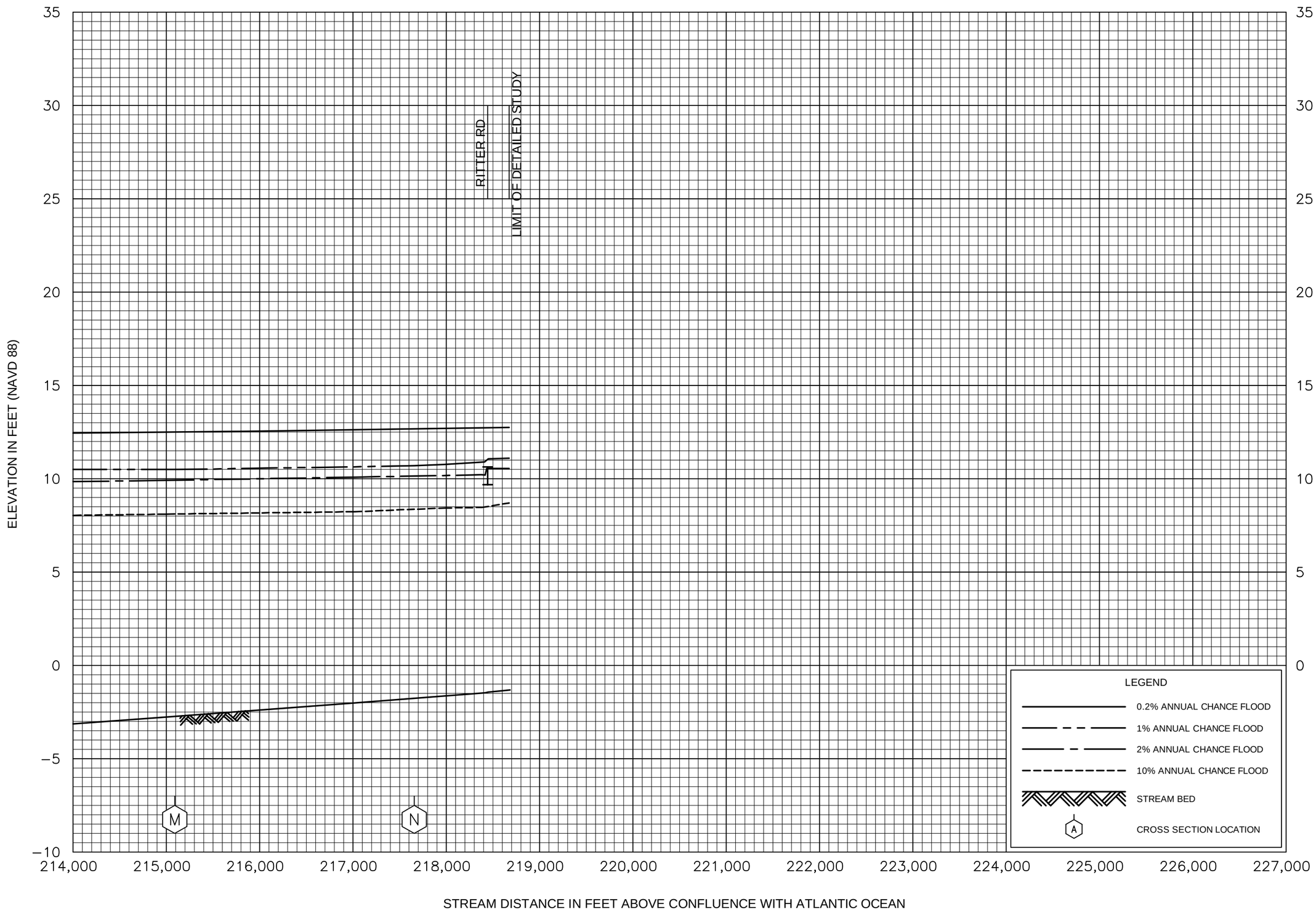

FLOOD PROFILES

ASHEPOO RIVER

FEDERAL EMERGENCY MANAGEMENT AGENCY

COLLETON COUNTY, SC

AND INCORPORATED AREAS

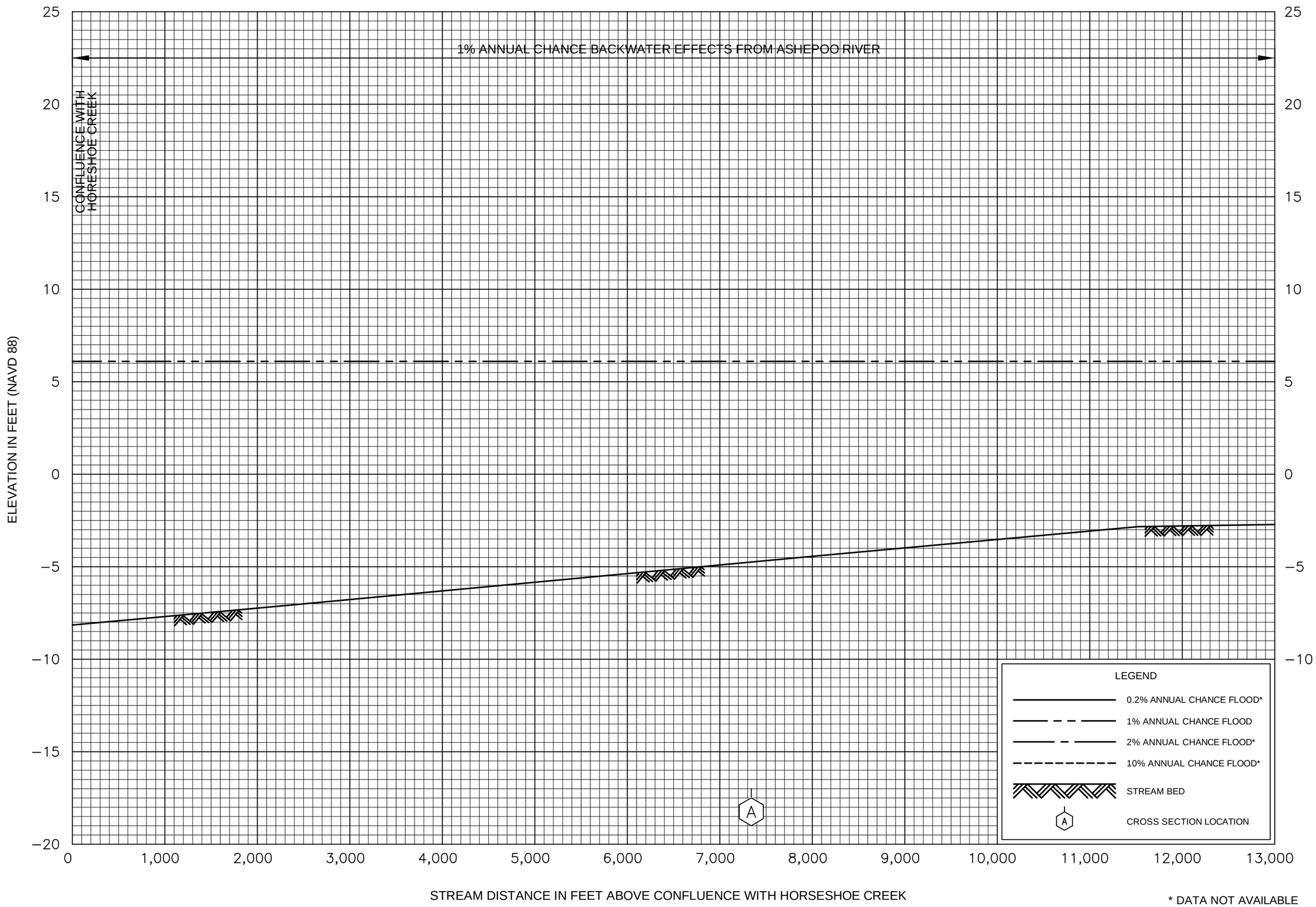

* DATA NOT AVAILABLE

FLOOD PROFILES

CHESSEY CREEK

FEDERAL EMERGENCY MANAGEMENT AGENCY

COLLETON COUNTY, SC

AND INCORPORATED AREAS

6P

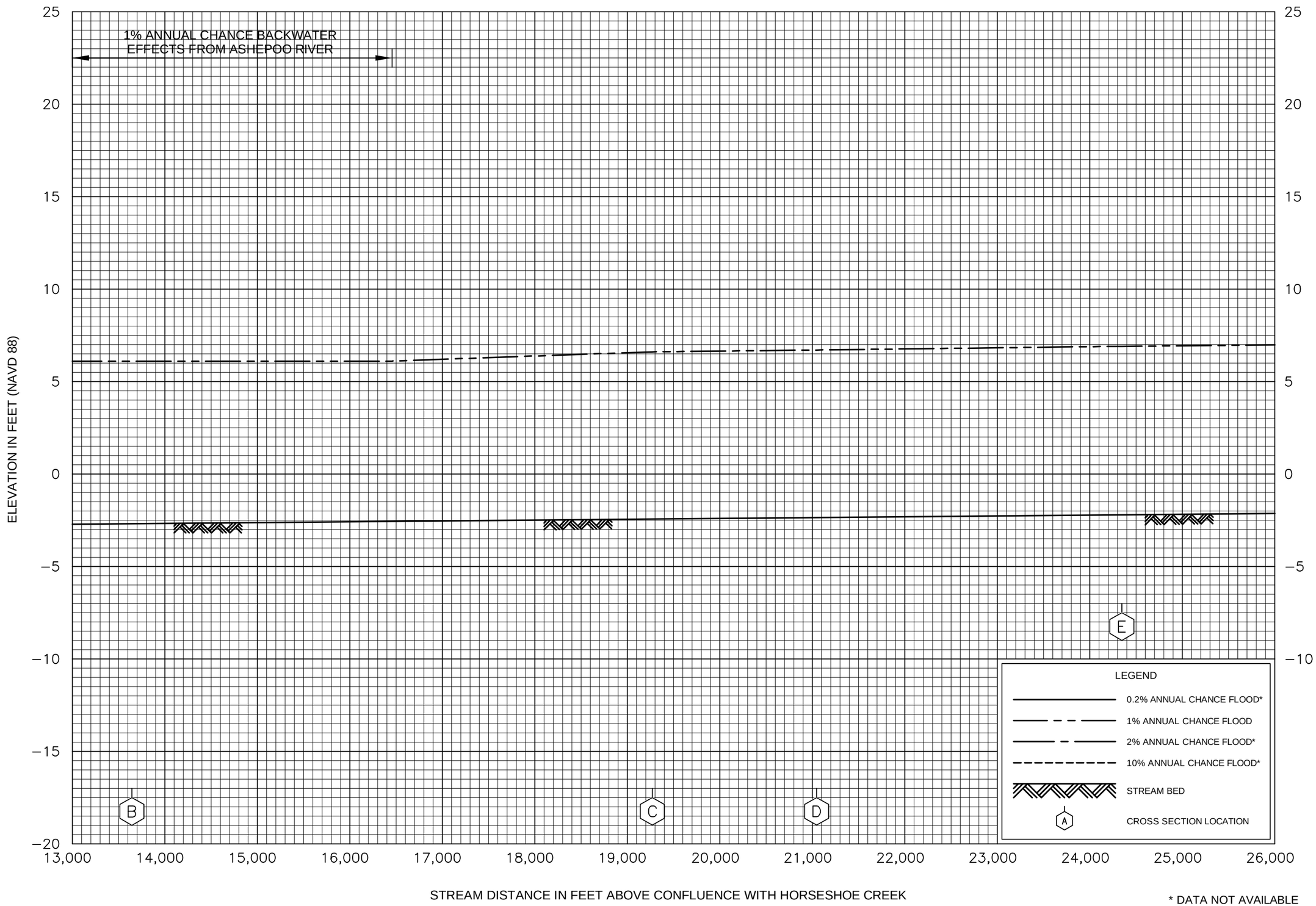

* DATA NOT AVAILABLE

FLOOD PROFILES

CHESSEY CREEK

FEDERAL EMERGENCY MANAGEMENT AGENCY

COLLETON COUNTY, SC

AND INCORPORATED AREAS

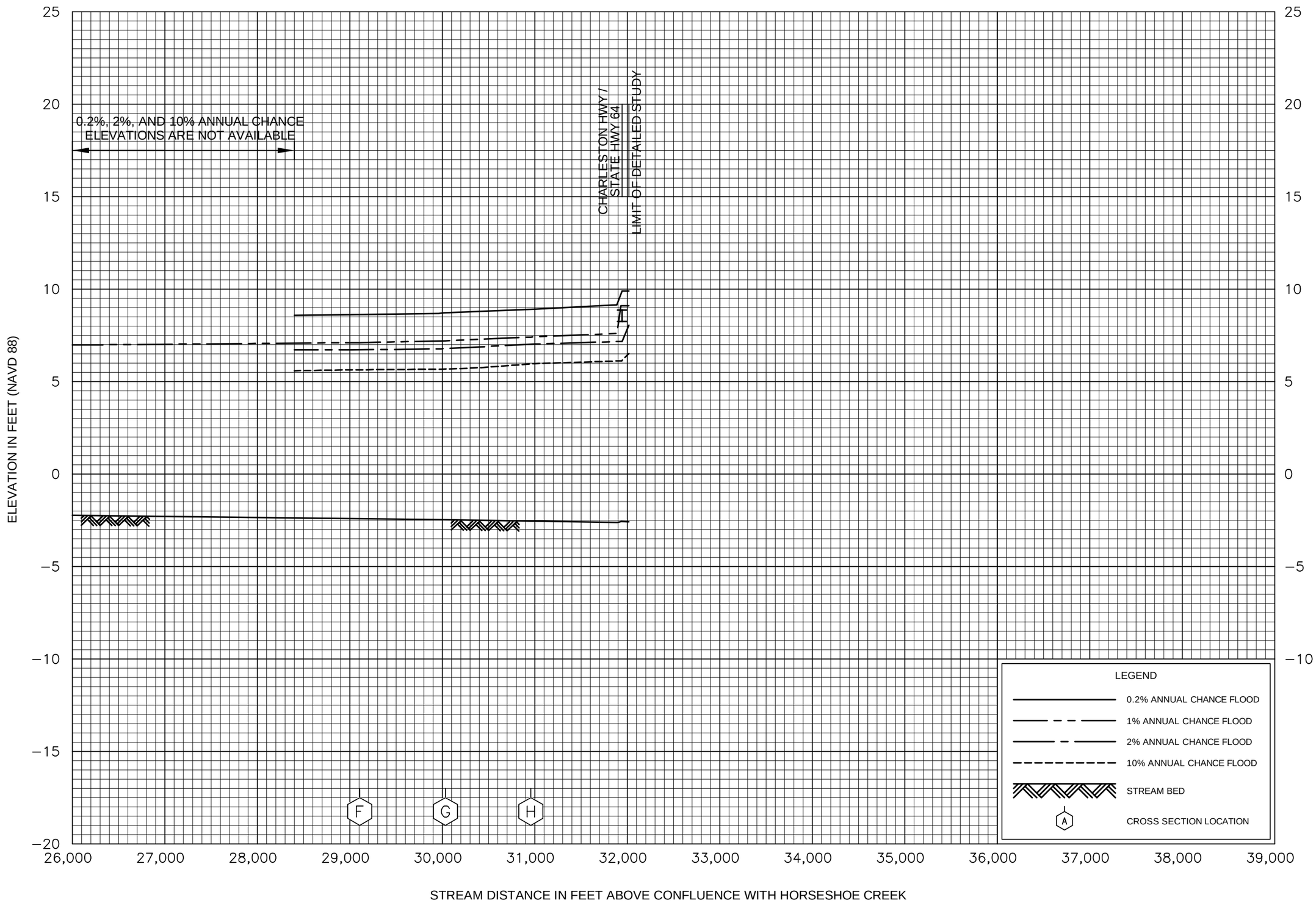

FLOOD PROFILES

CHESSEY CREEK

FEDERAL EMERGENCY MANAGEMENT AGENCY

COLLETON COUNTY, SC

AND INCORPORATED AREAS

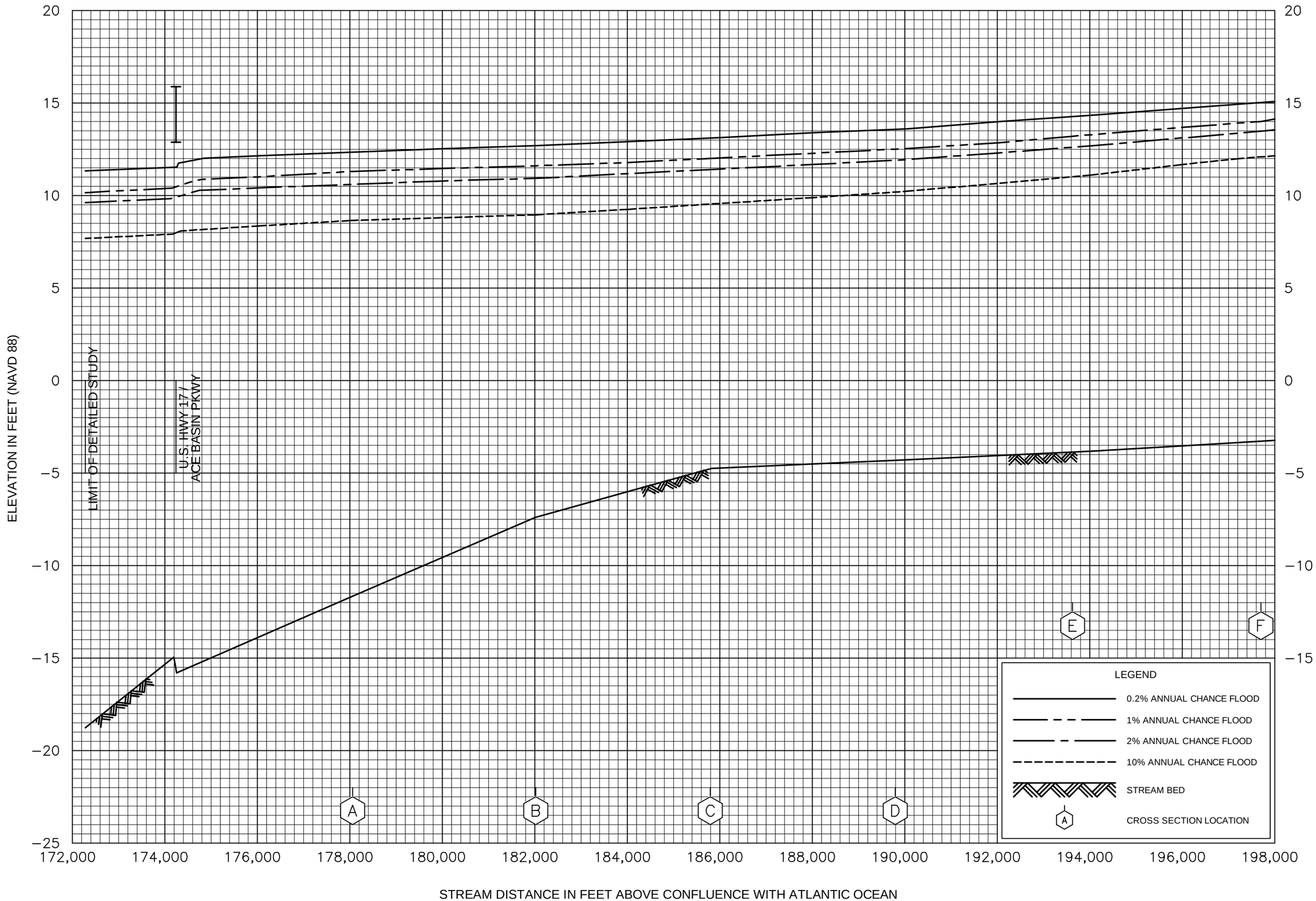

FLOOD PROFILES

EDISTO RIVER

FEDERAL EMERGENCY MANAGEMENT AGENCY

COLLETON COUNTY, SC

AND INCORPORATED AREAS

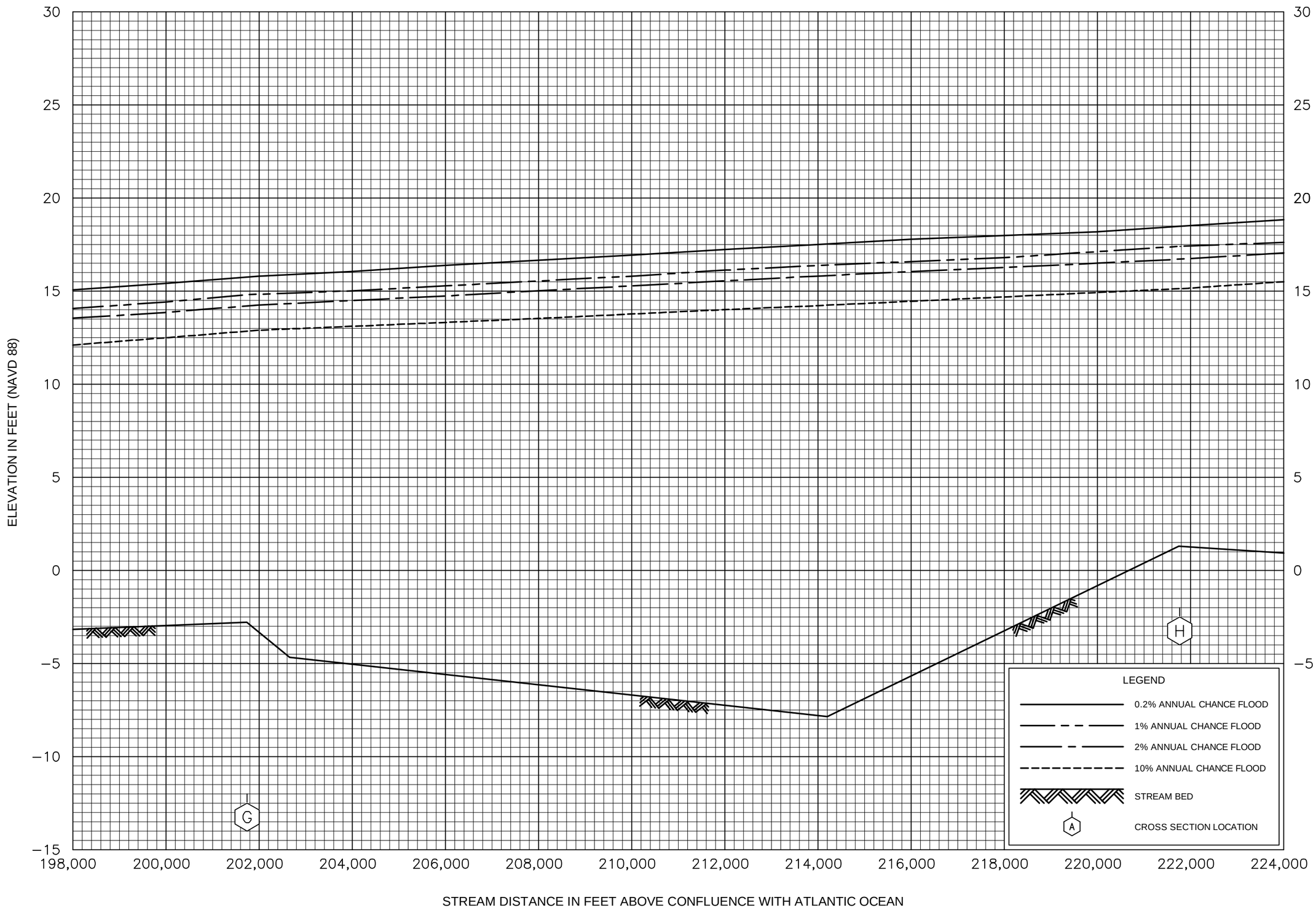

FLOOD PROFILES

EDISTO RIVER

FEDERAL EMERGENCY MANAGEMENT AGENCY

COLLETON COUNTY, SC

AND INCORPORATED AREAS

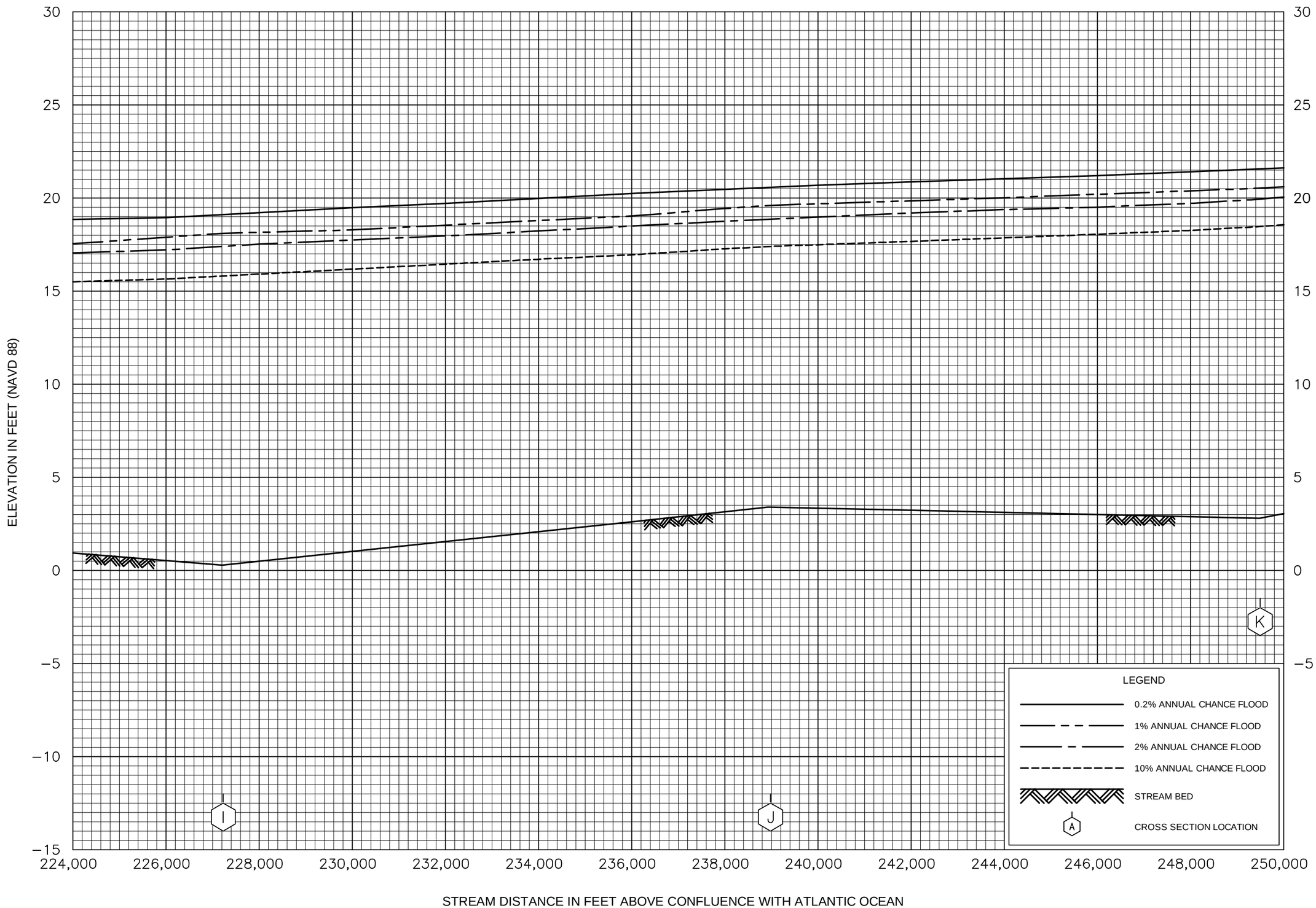

FLOOD PROFILES

EDISTO RIVER

FEDERAL EMERGENCY MANAGEMENT AGENCY

COLLETON COUNTY, SC

AND INCORPORATED AREAS

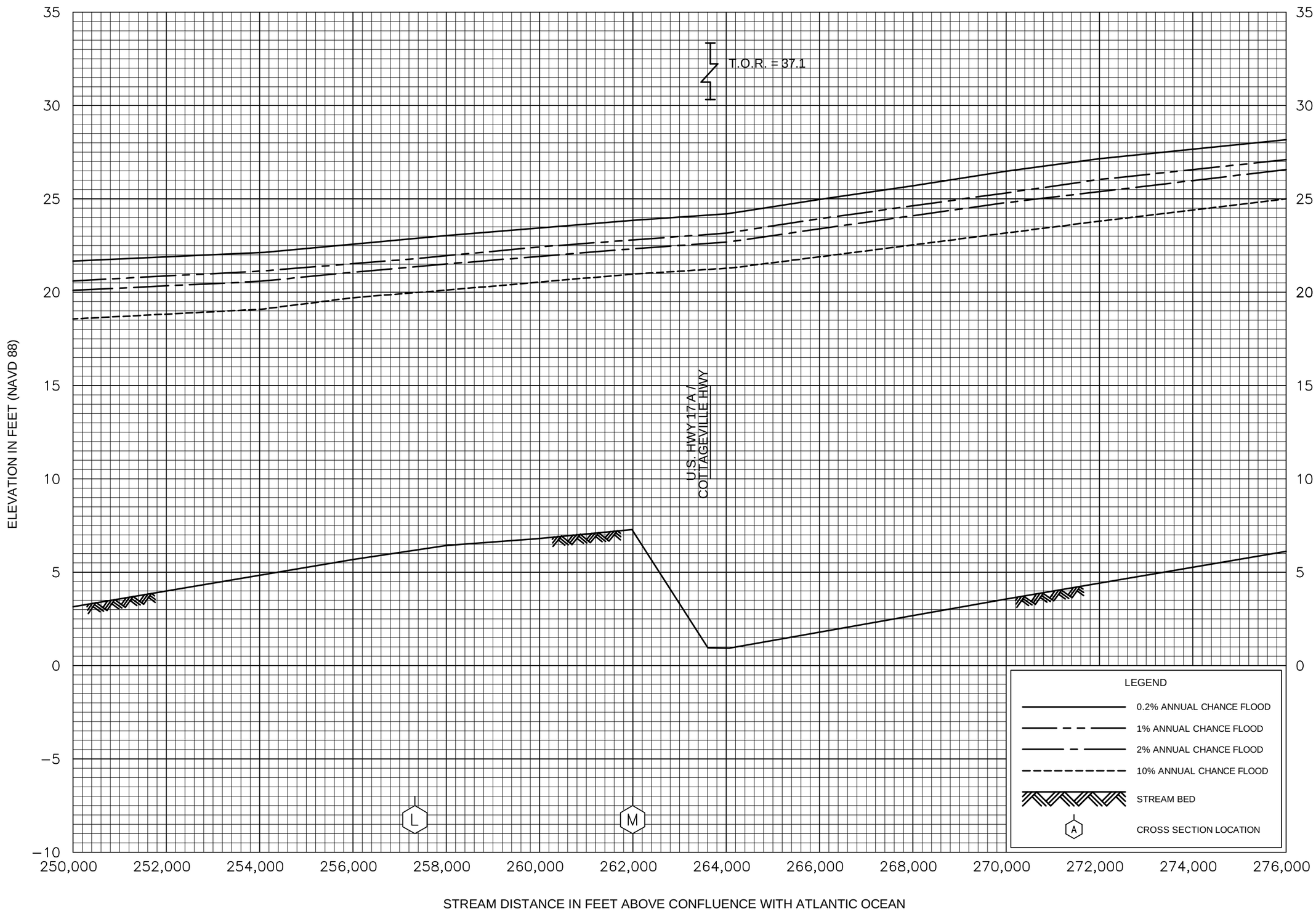

FLOOD PROFILES

EDISTO RIVER

FEDERAL EMERGENCY MANAGEMENT AGENCY

COLLETON COUNTY, SC

AND INCORPORATED AREAS

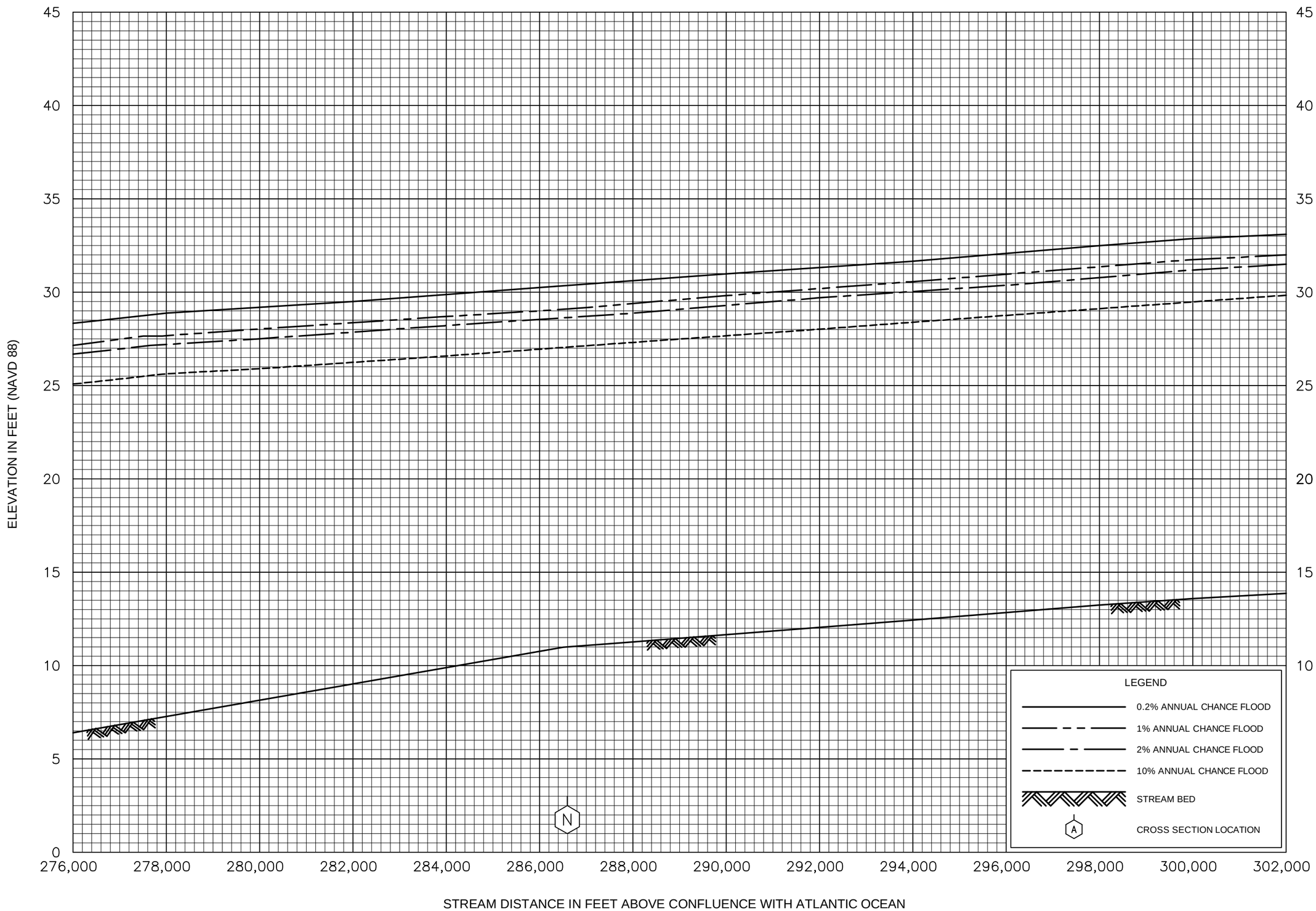

FLOOD PROFILES

EDISTO RIVER

FEDERAL EMERGENCY MANAGEMENT AGENCY

COLLETON COUNTY, SC

AND INCORPORATED AREAS

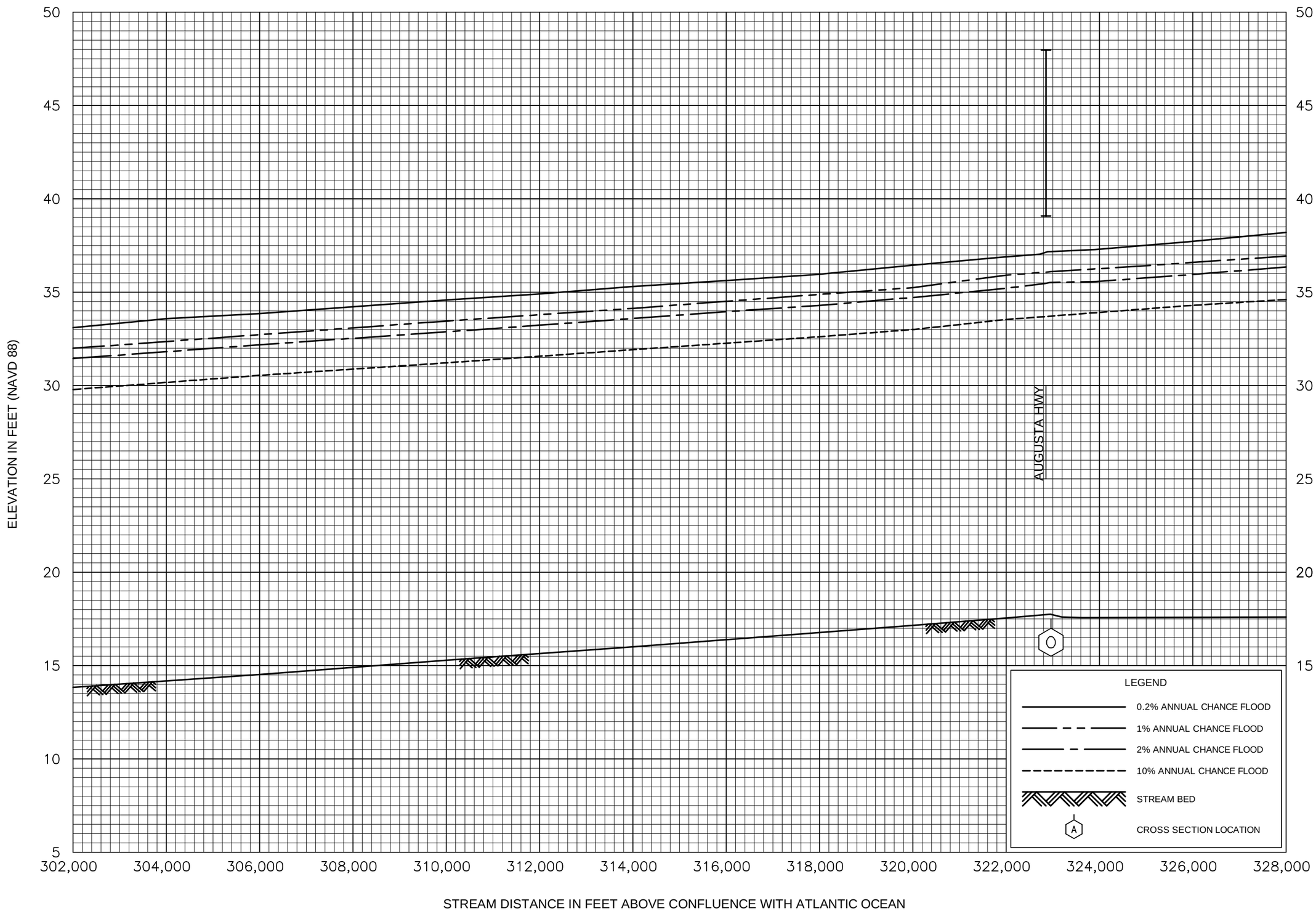

FLOOD PROFILES

EDISTO RIVER

FEDERAL EMERGENCY MANAGEMENT AGENCY

COLLETON COUNTY, SC

AND INCORPORATED AREAS

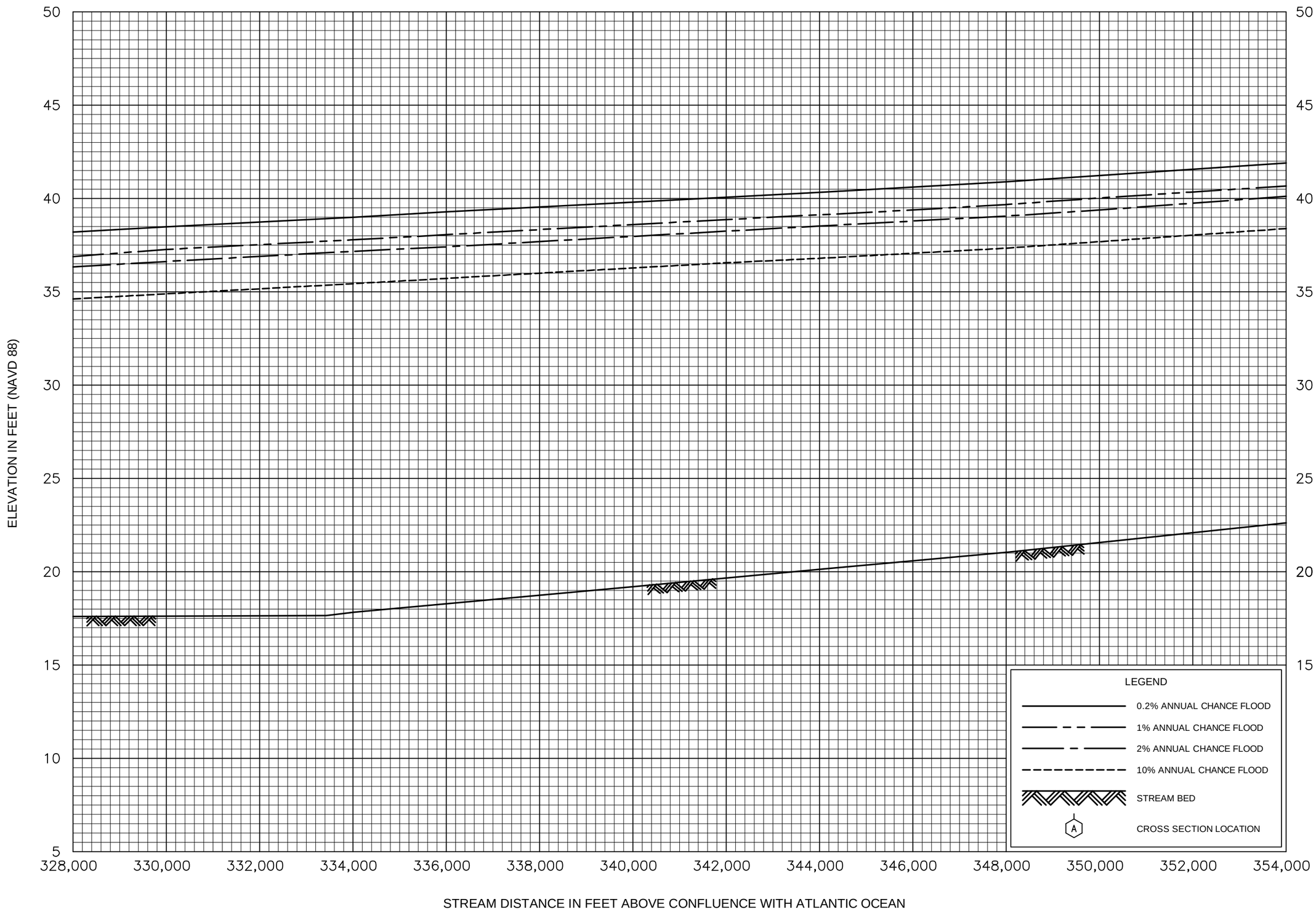

FLOOD PROFILES

EDISTO RIVER

FEDERAL EMERGENCY MANAGEMENT AGENCY

COLLETON COUNTY, SC

AND INCORPORATED AREAS

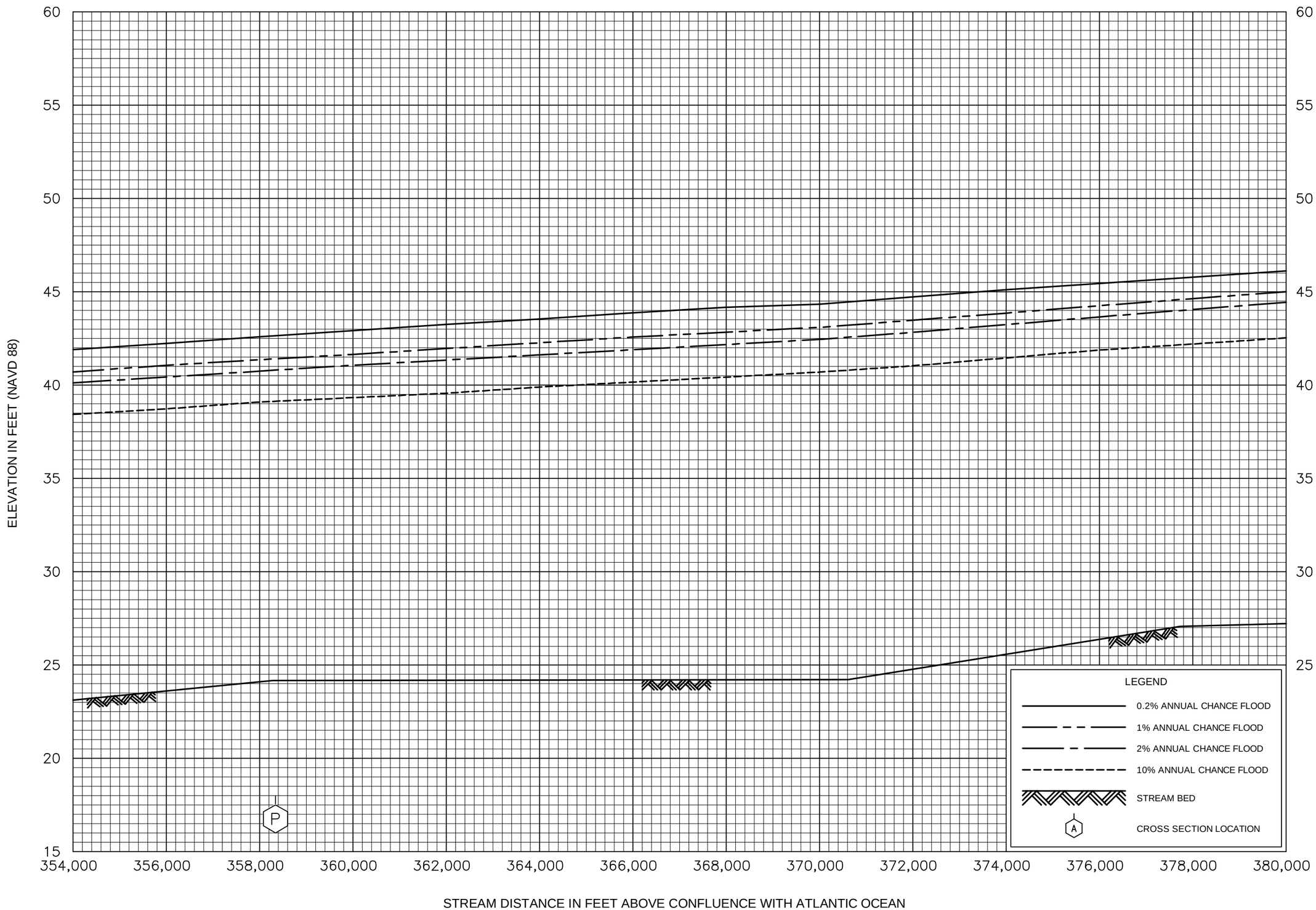

FLOOD PROFILES

EDISTO RIVER

FEDERAL EMERGENCY MANAGEMENT AGENCY

COLLETON COUNTY, SC

AND INCORPORATED AREAS

16P

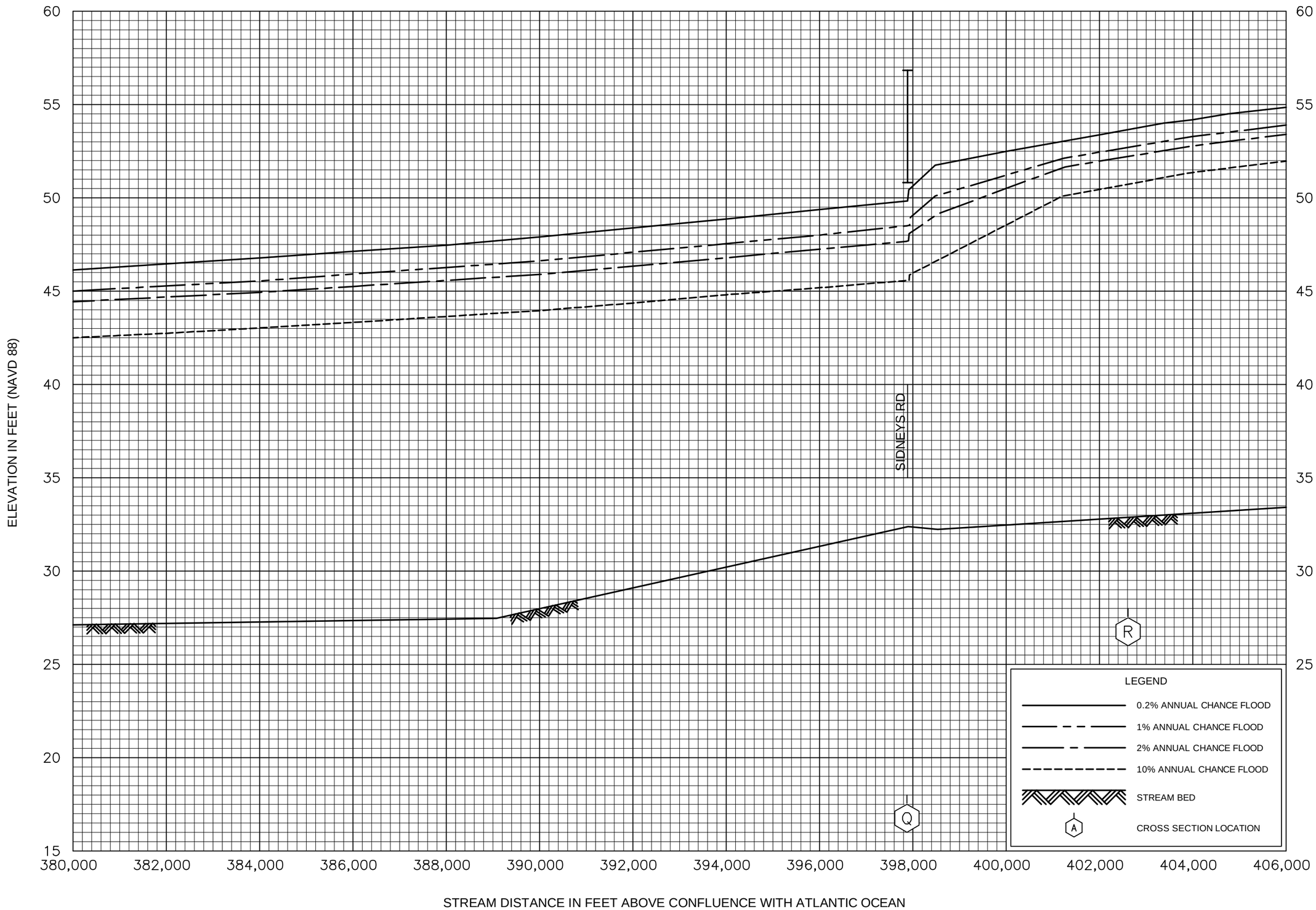

FLOOD PROFILES

EDISTO RIVER

FEDERAL EMERGENCY MANAGEMENT AGENCY

COLLETON COUNTY, SC

AND INCORPORATED AREAS

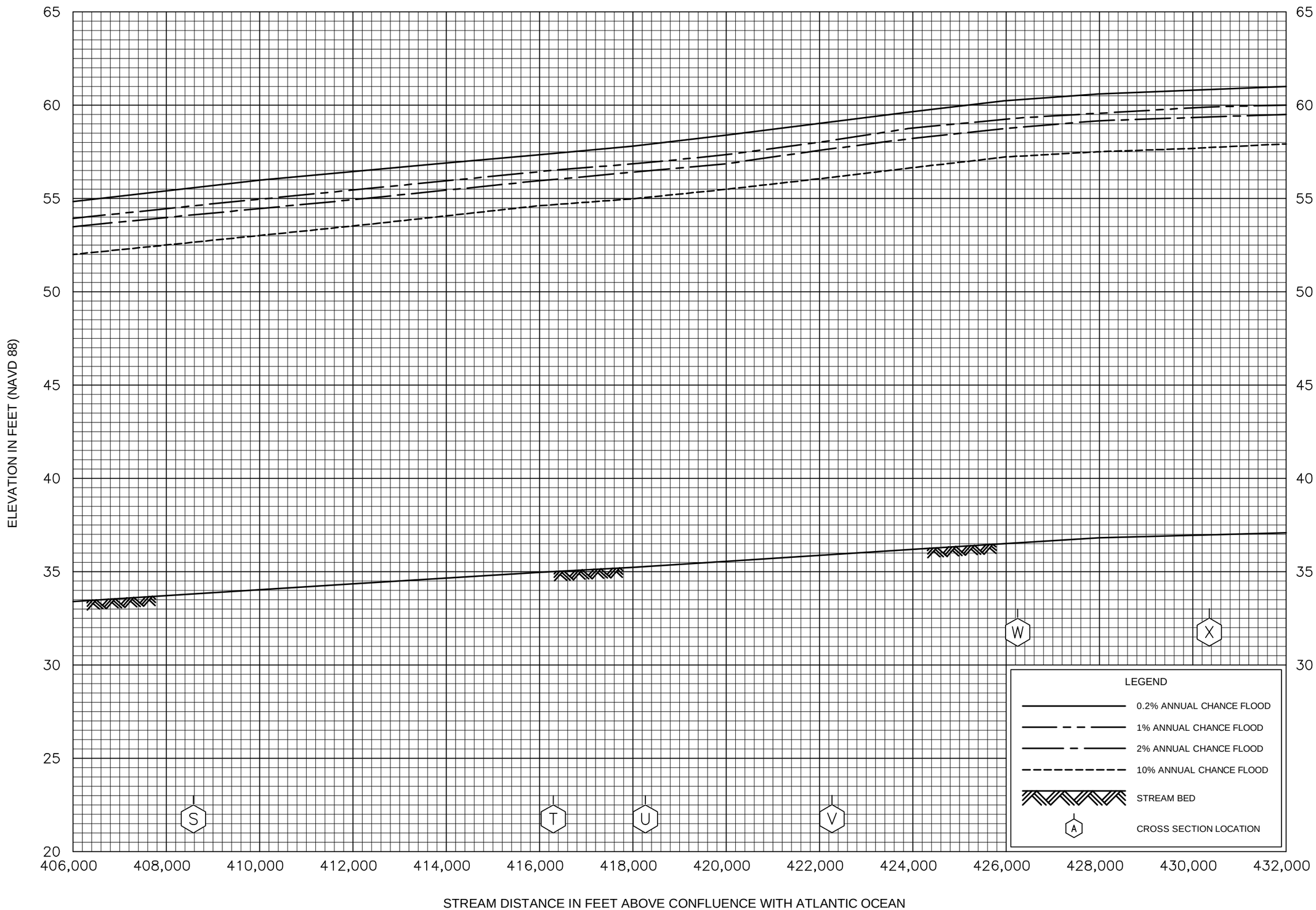

FLOOD PROFILES

EDISTO RIVER

FEDERAL EMERGENCY MANAGEMENT AGENCY

COLLETON COUNTY, SC

AND INCORPORATED AREAS

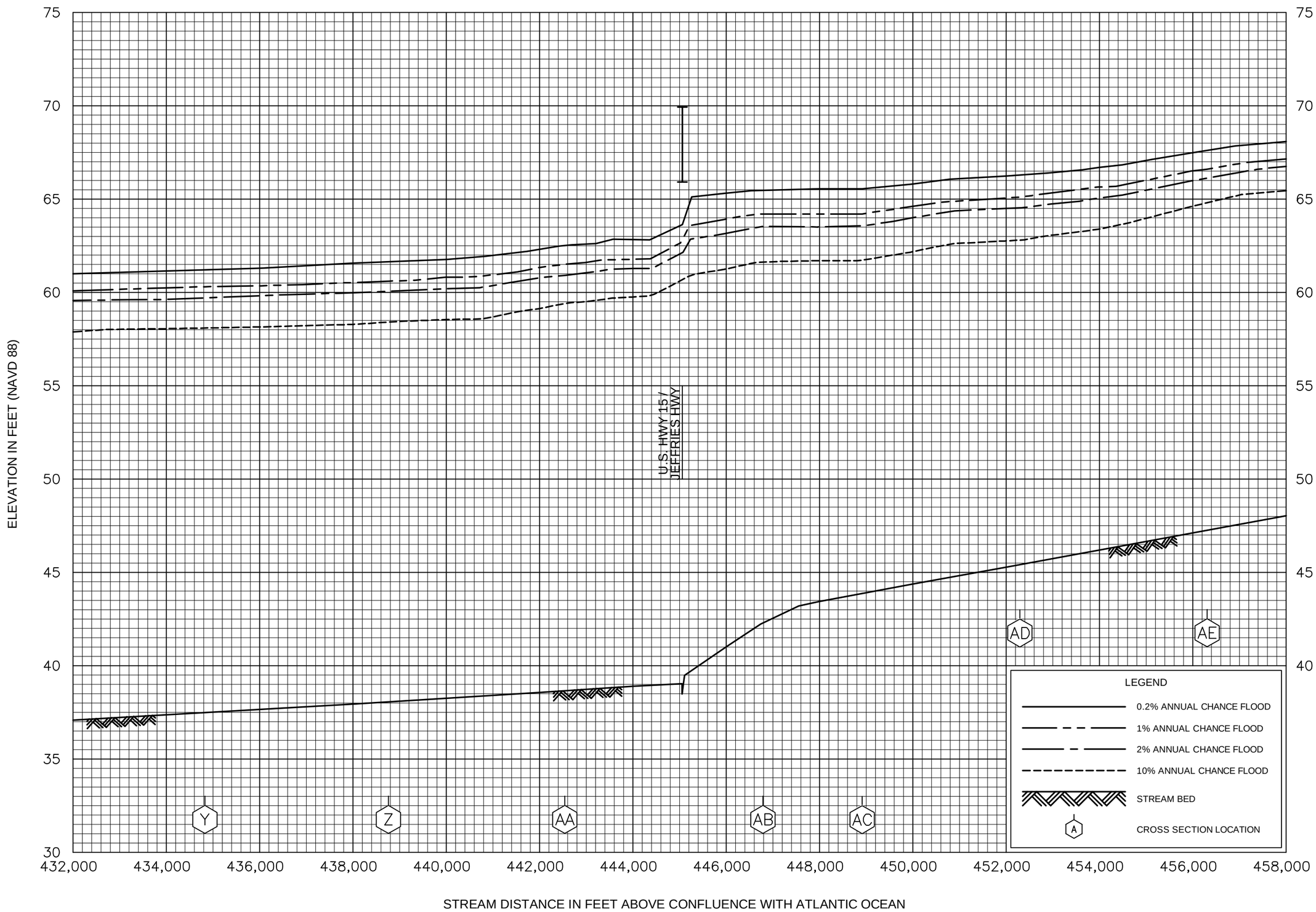

FLOOD PROFILES

EDISTO RIVER

FEDERAL EMERGENCY MANAGEMENT AGENCY

COLLETON COUNTY, SC

AND INCORPORATED AREAS

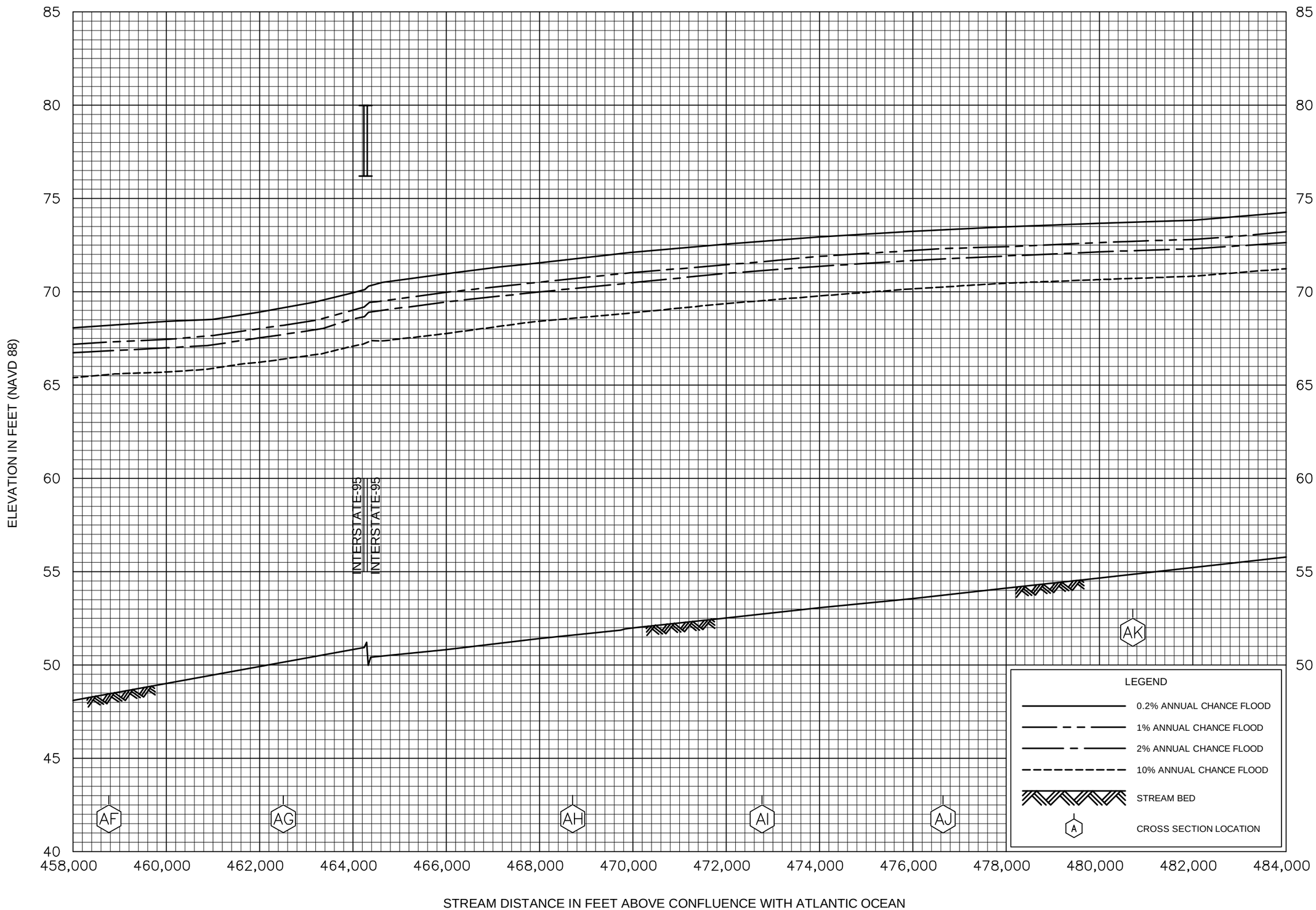

FLOOD PROFILES

EDISTO RIVER

FEDERAL EMERGENCY MANAGEMENT AGENCY

COLLETON COUNTY, SC

AND INCORPORATED AREAS

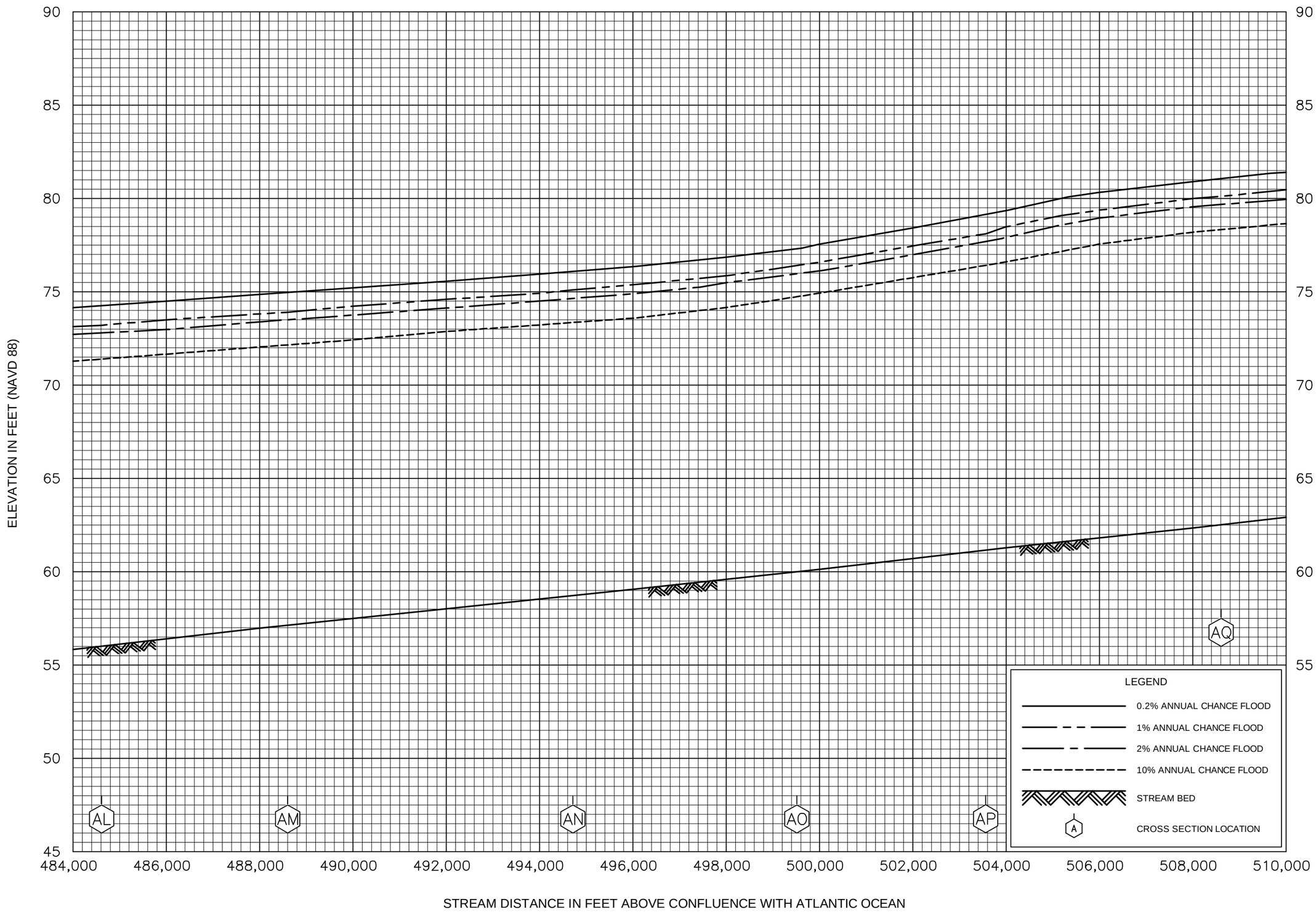

FLOOD PROFILES

EDISTO RIVER

FEDERAL EMERGENCY MANAGEMENT AGENCY

COLLETON COUNTY, SC

AND INCORPORATED AREAS

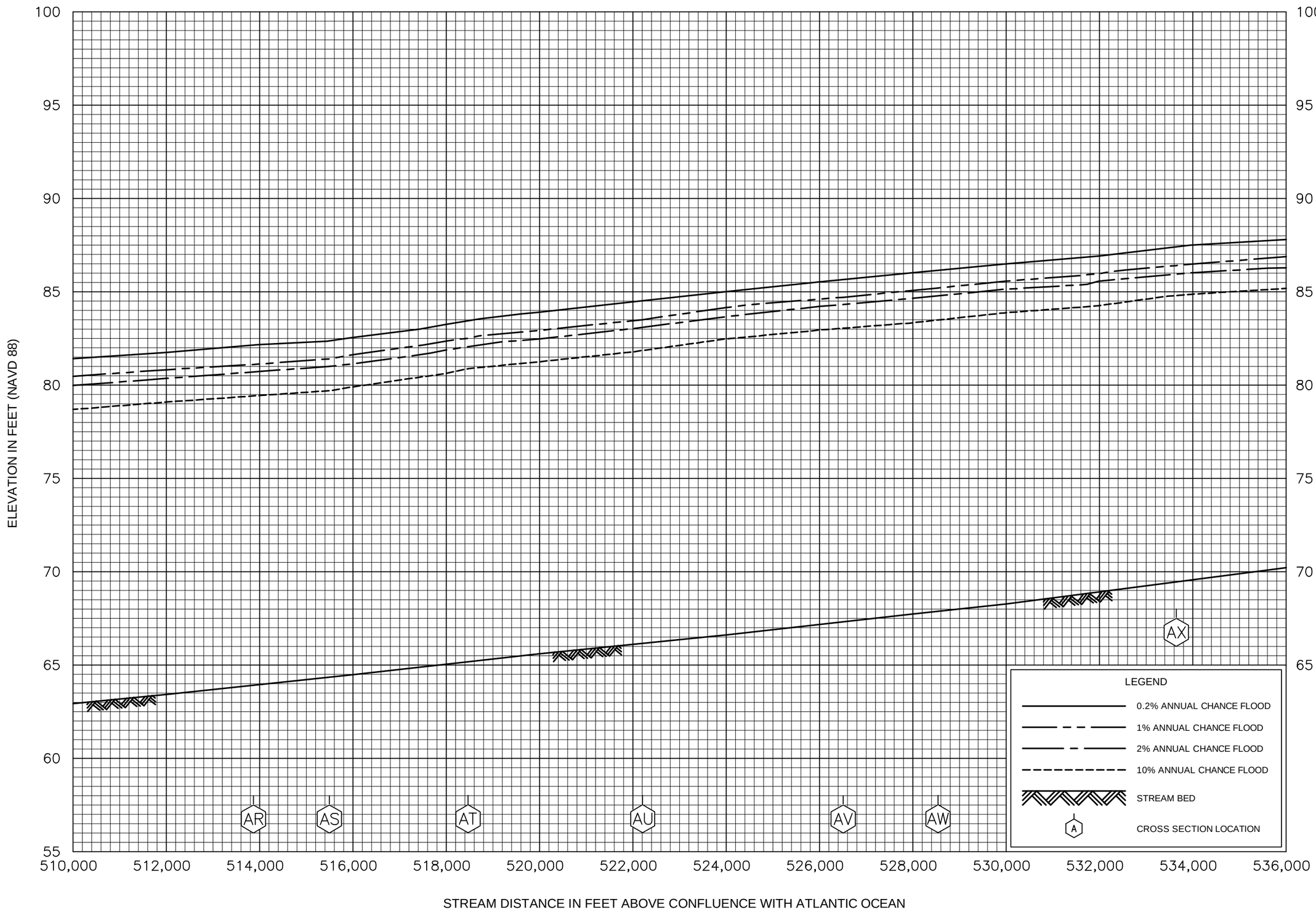

FLOOD PROFILES

EDISTO RIVER

FEDERAL EMERGENCY MANAGEMENT AGENCY

COLLETON COUNTY, SC

AND INCORPORATED AREAS

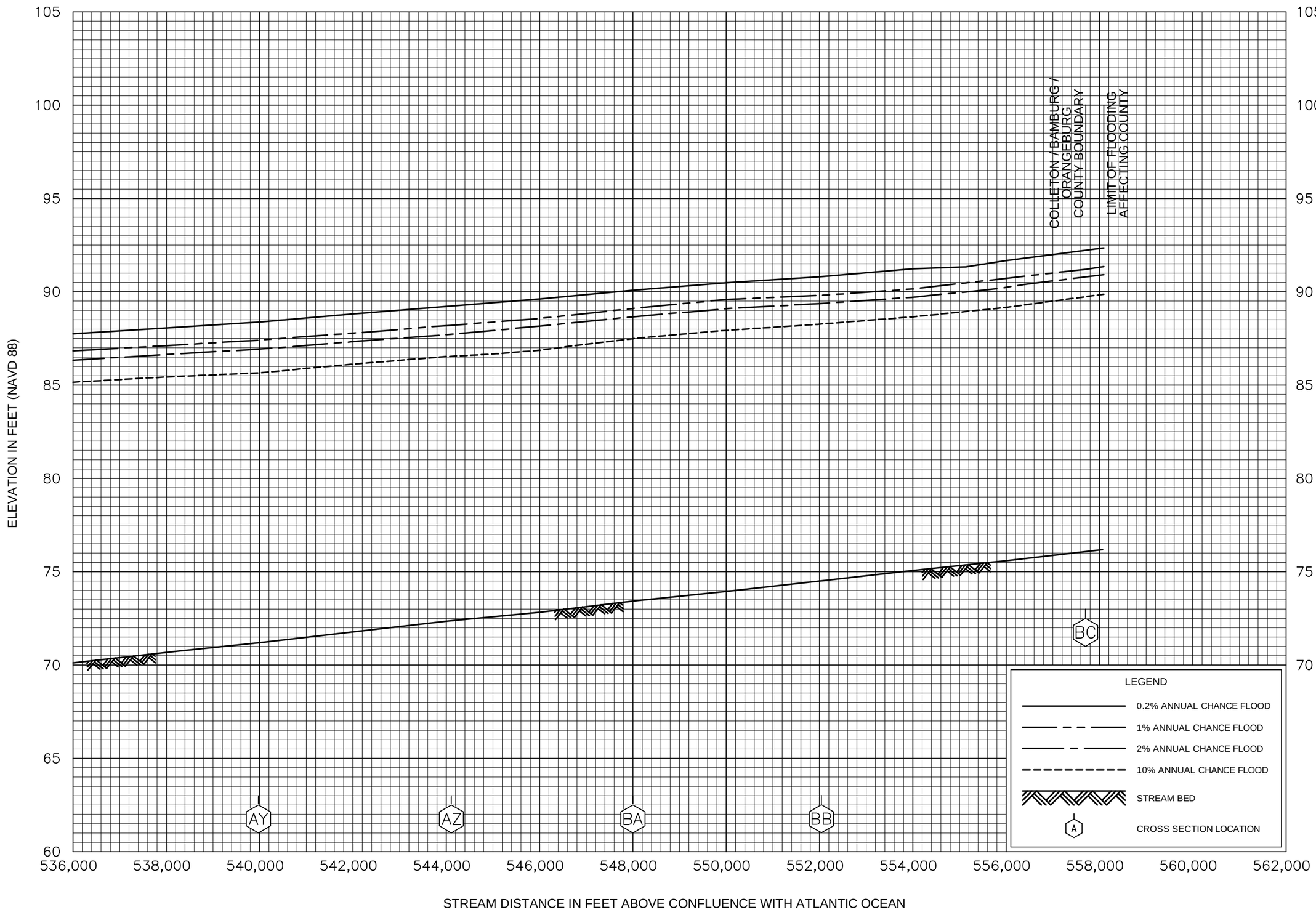

FLOOD PROFILES

EDISTO RIVER

FEDERAL EMERGENCY MANAGEMENT AGENCY

COLLETON COUNTY, SC

AND INCORPORATED AREAS

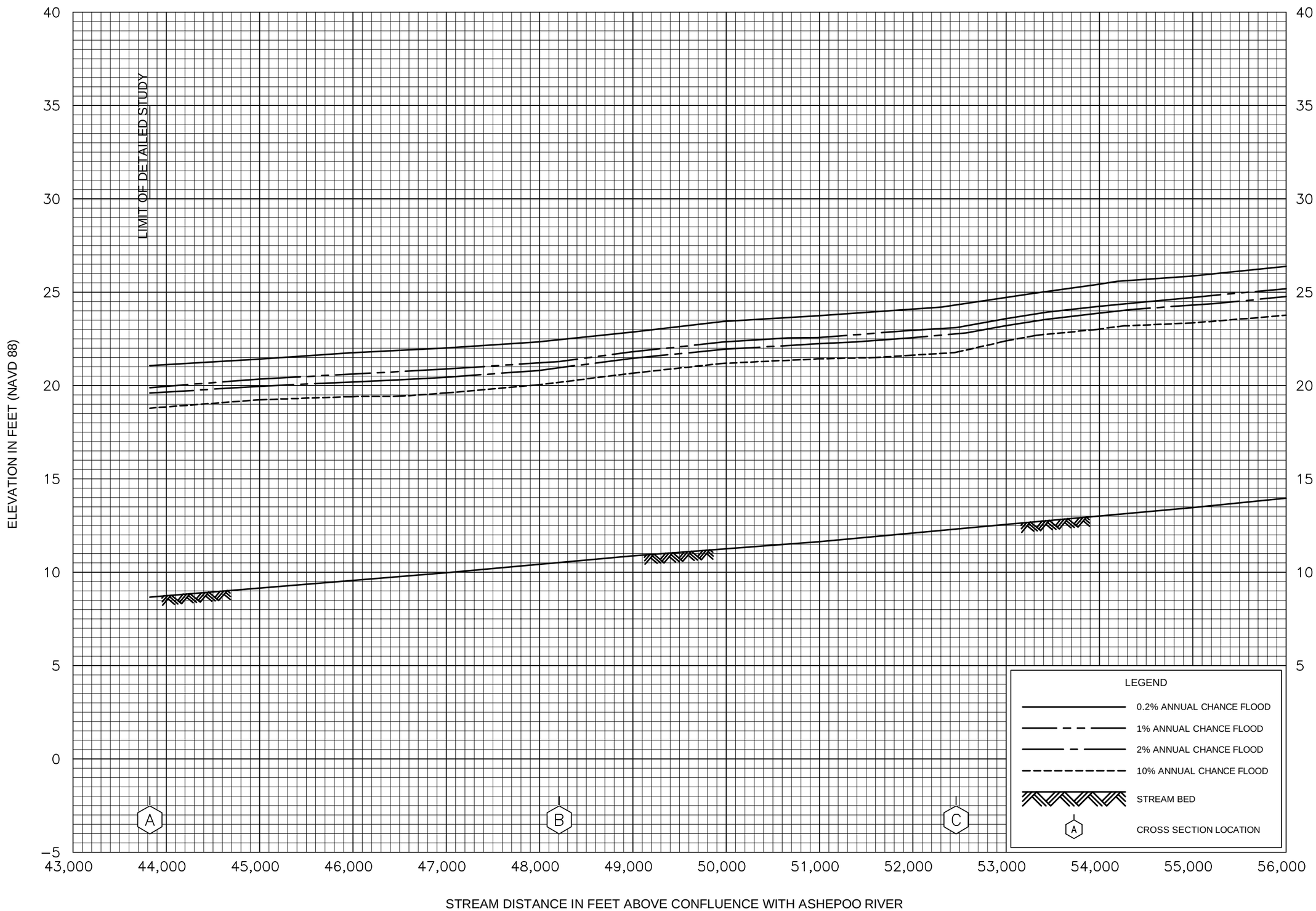

FLOOD PROFILES

GREAT SWAMP

FEDERAL EMERGENCY MANAGEMENT AGENCY

COLLETON COUNTY, SC

AND INCORPORATED AREAS

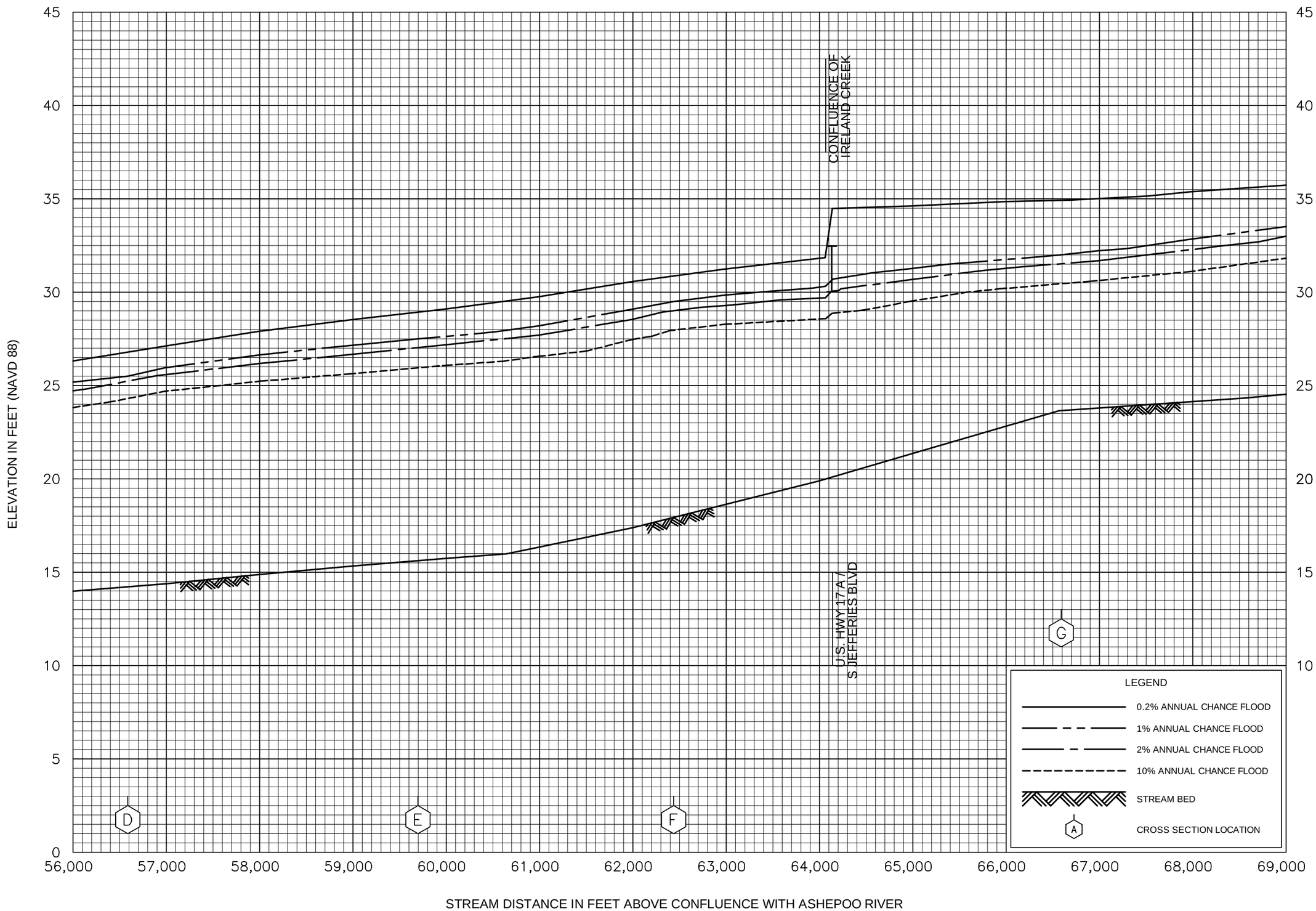

FLOOD PROFILES

GREAT SWAMP

FEDERAL EMERGENCY MANAGEMENT AGENCY

COLLETON COUNTY, SC

AND INCORPORATED AREAS

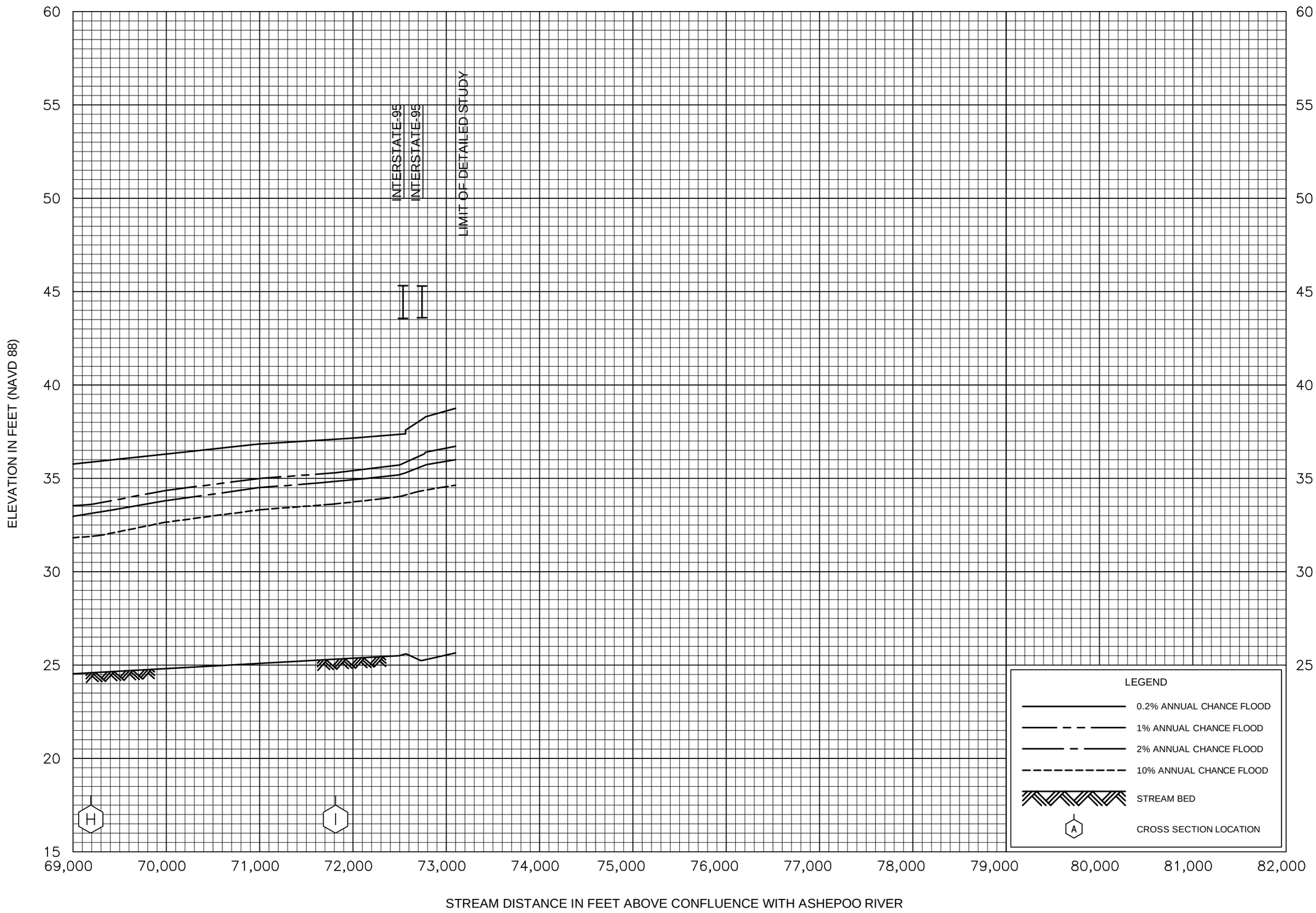

FLOOD PROFILES

GREAT SWAMP

FEDERAL EMERGENCY MANAGEMENT AGENCY

COLLETON COUNTY, SC

AND INCORPORATED AREAS

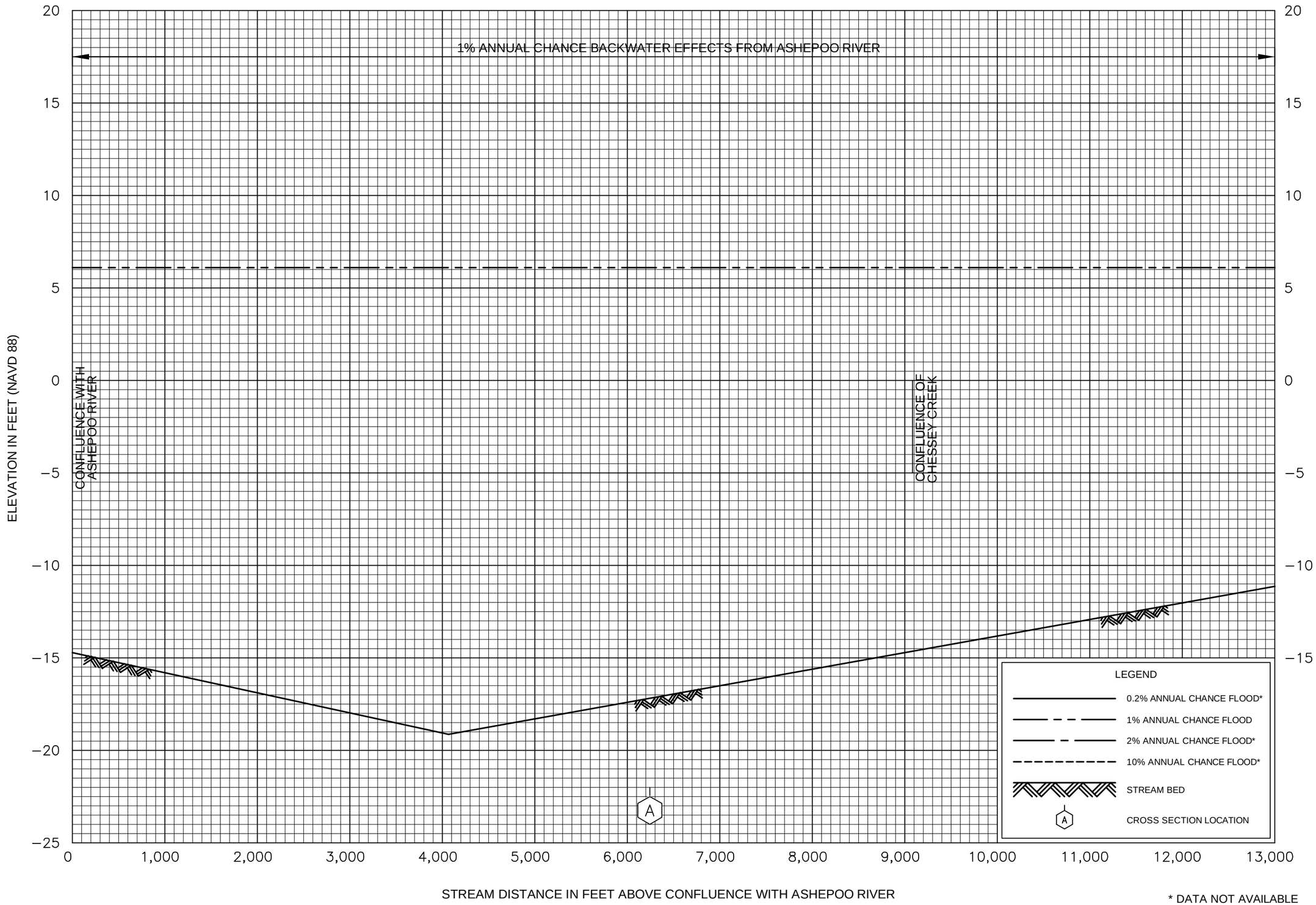

* DATA NOT AVAILABLE

FLOOD PROFILES

HORSESHOE CREEK

FEDERAL EMERGENCY MANAGEMENT AGENCY

COLLETON COUNTY, SC

AND INCORPORATED AREAS

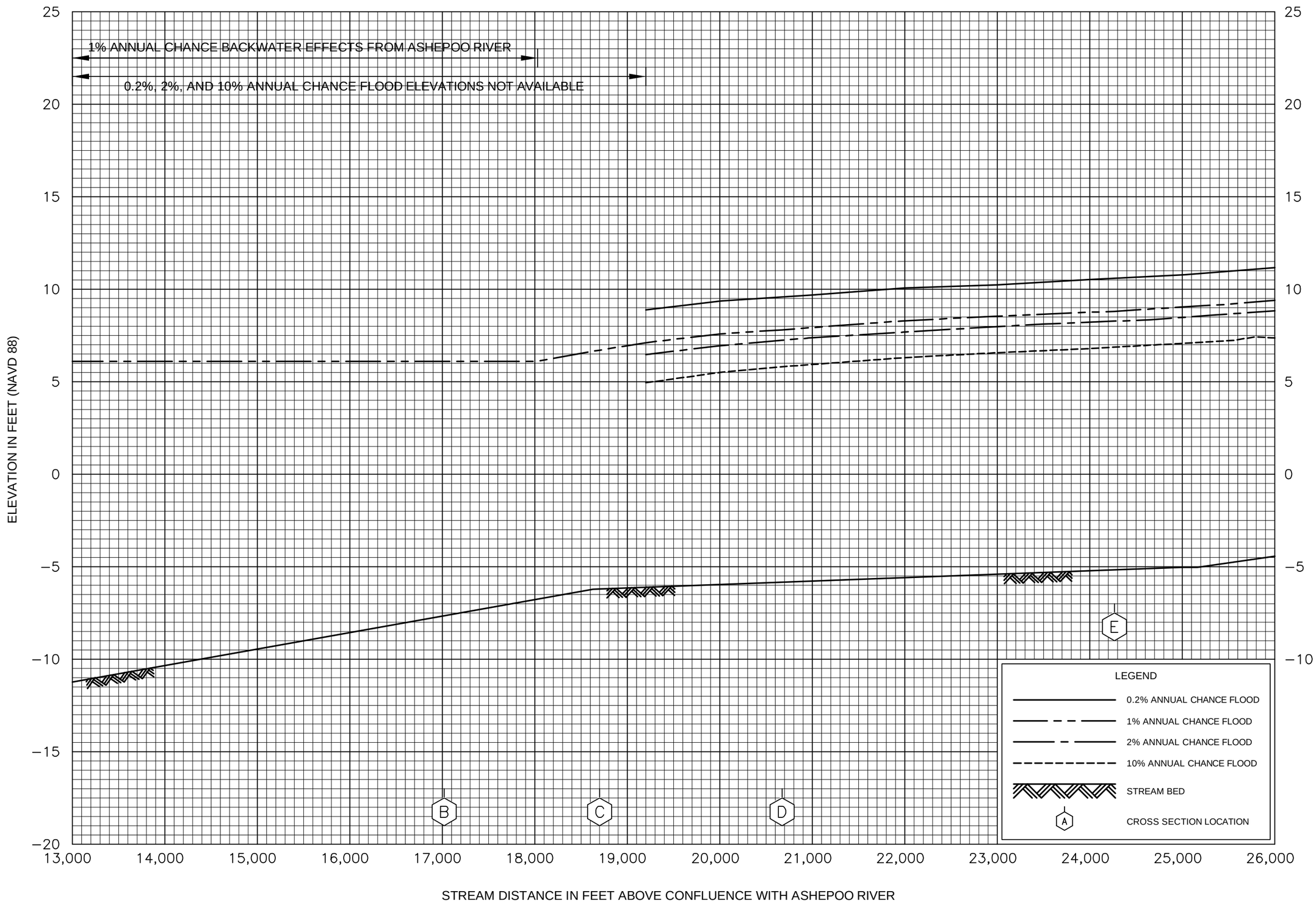

FLOOD PROFILES

HORSESHOE CREEK

FEDERAL EMERGENCY MANAGEMENT AGENCY

COLLETON COUNTY, SC

AND INCORPORATED AREAS

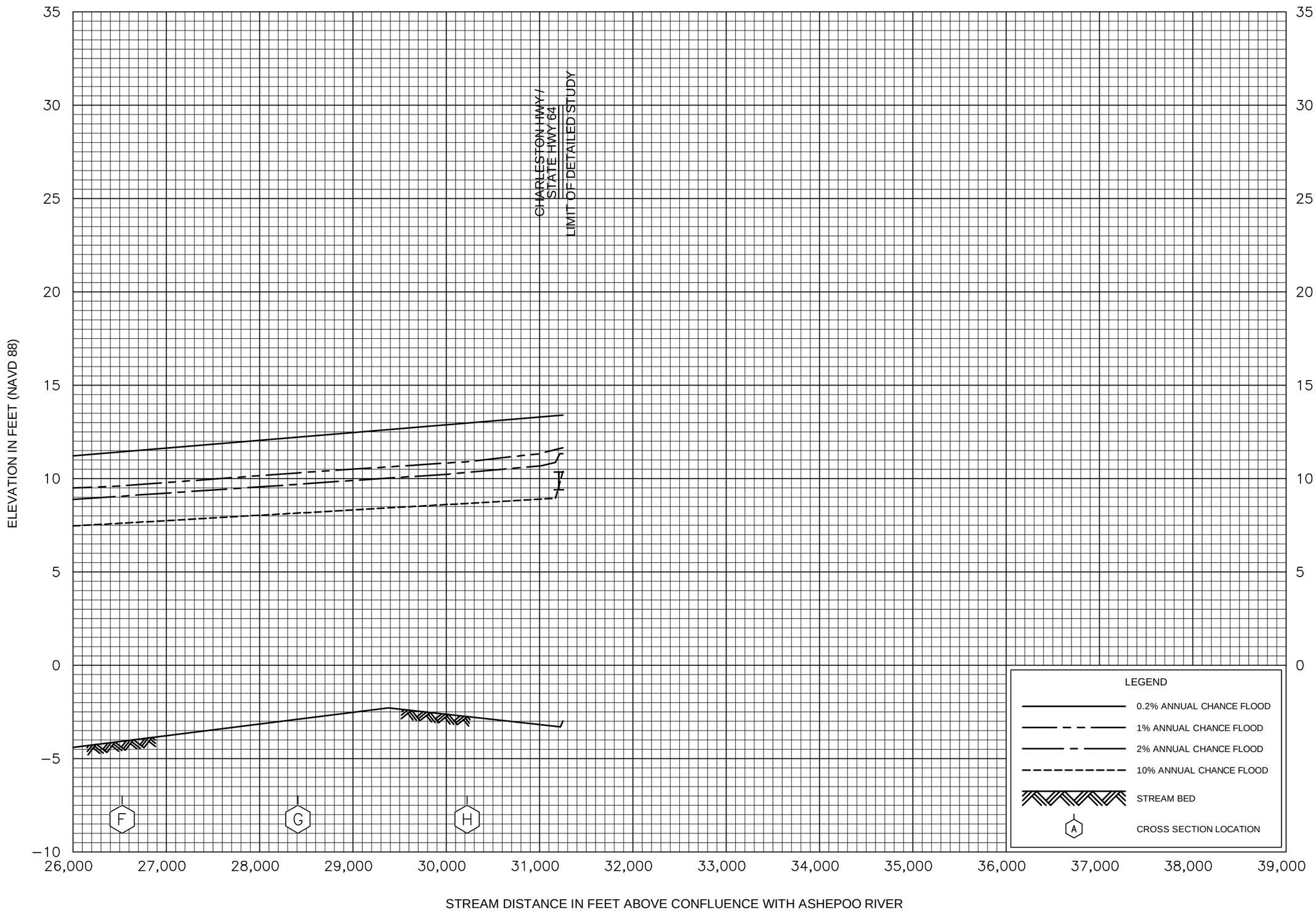

FLOOD PROFILES

HORSESHOE CREEK

FEDERAL EMERGENCY MANAGEMENT AGENCY

COLLETON COUNTY, SC

AND INCORPORATED AREAS

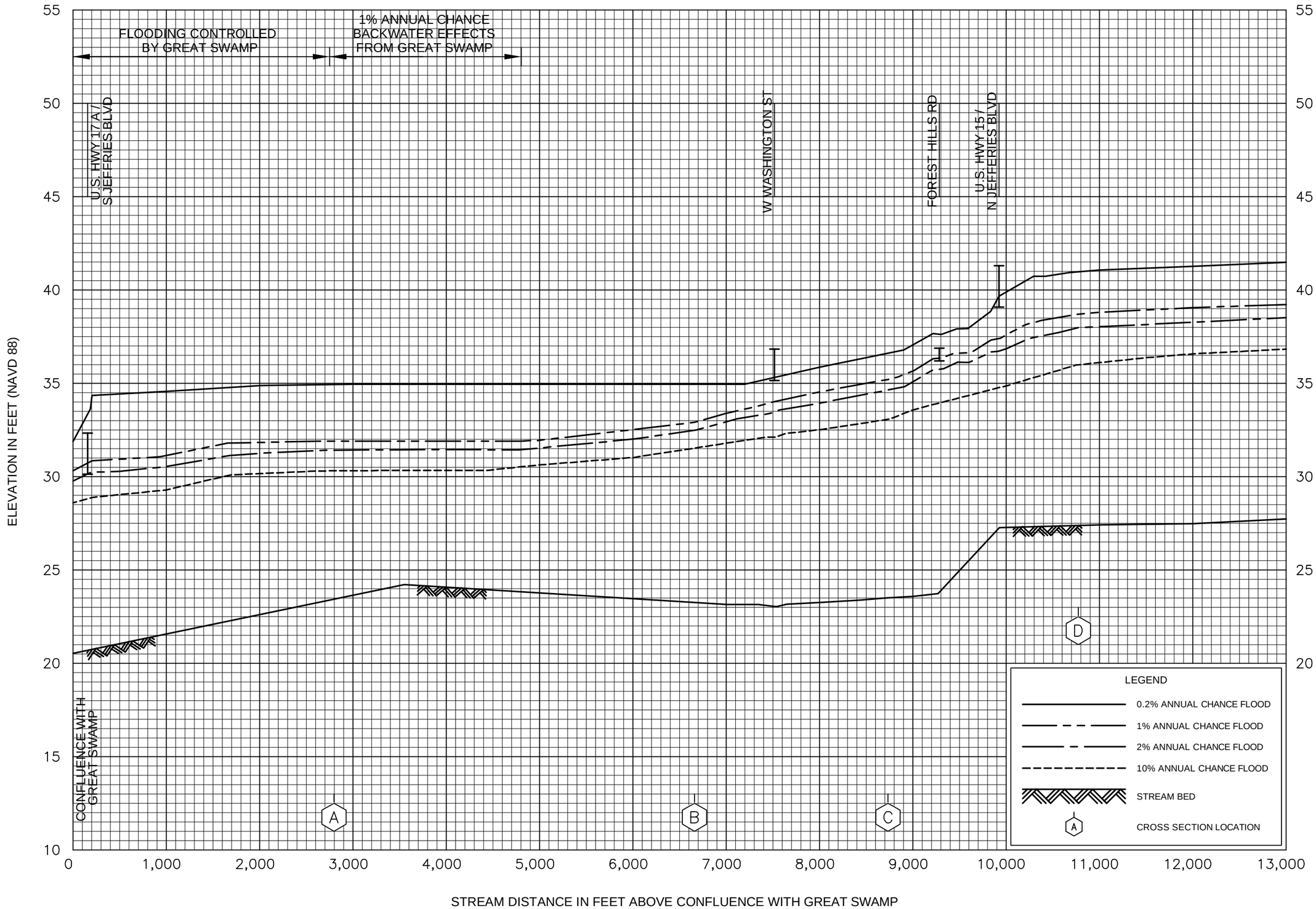

FLOOD PROFILES

IRELAND CREEK

FEDERAL EMERGENCY MANAGEMENT AGENCY

COLLETON COUNTY, SC

AND INCORPORATED AREAS

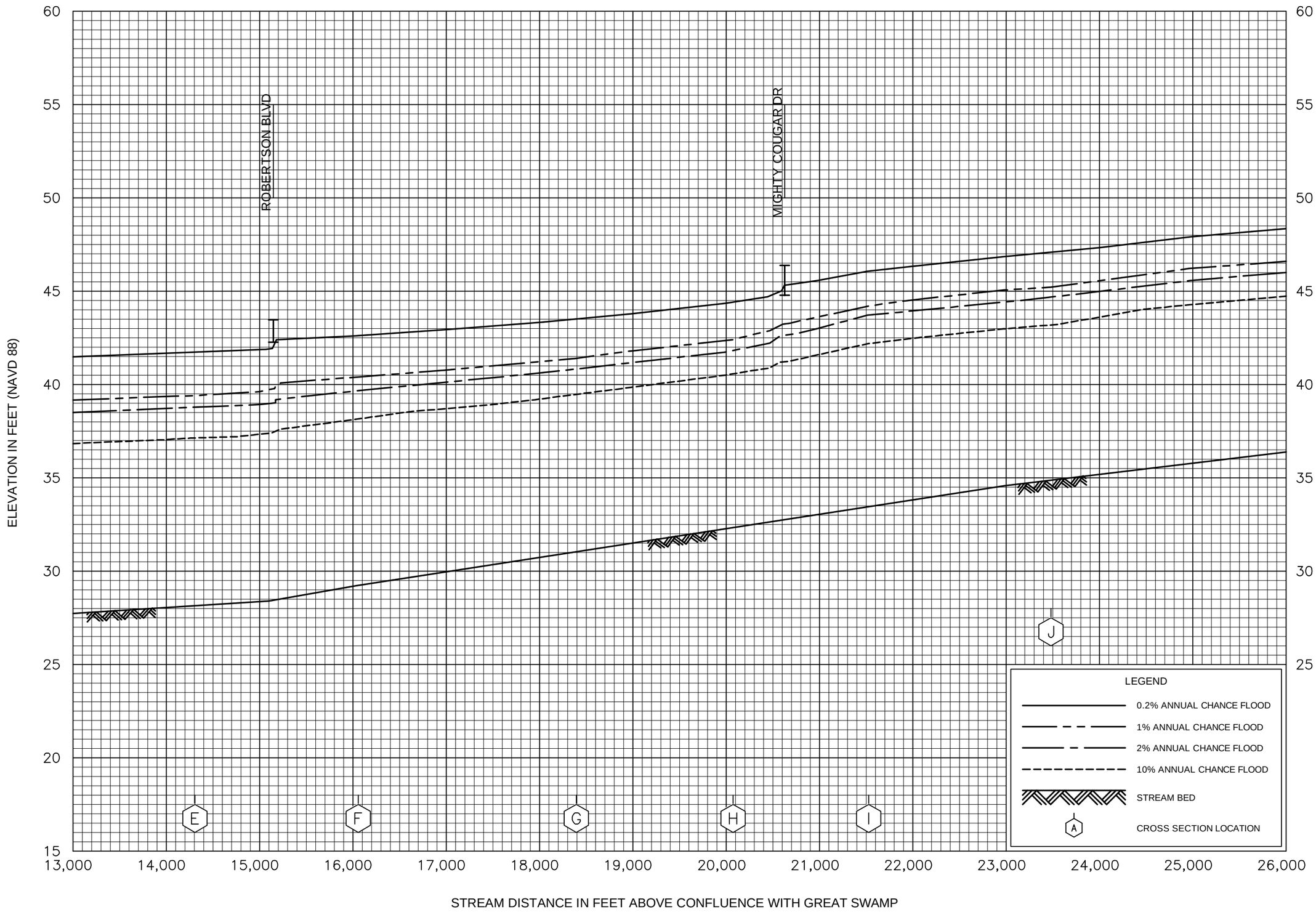

FLOOD PROFILES

IRELAND CREEK

FEDERAL EMERGENCY MANAGEMENT AGENCY

COLLETON COUNTY, SC

AND INCORPORATED AREAS

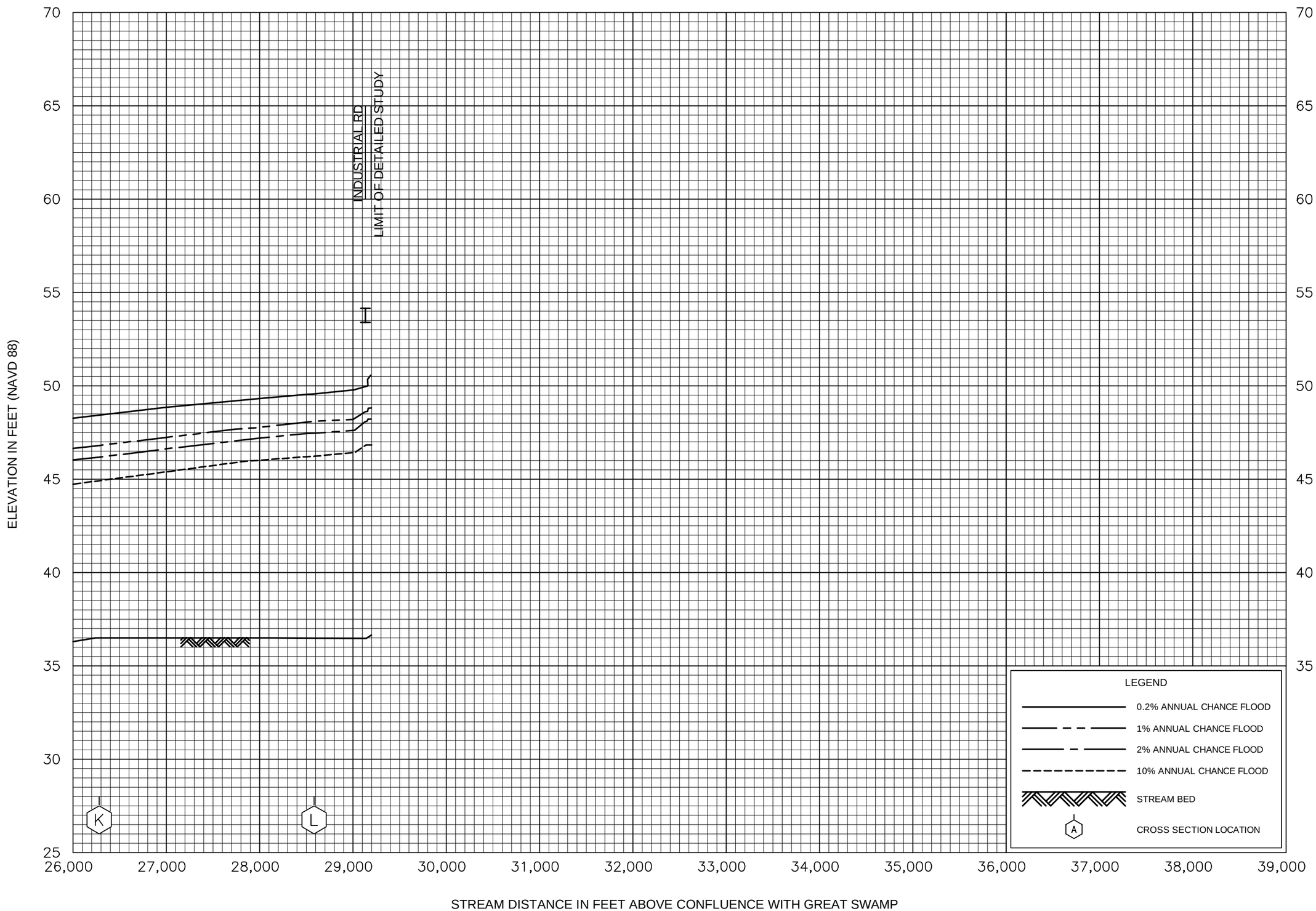

FLOOD PROFILES

IRELAND CREEK

FEDERAL EMERGENCY MANAGEMENT AGENCY

COLLETON COUNTY, SC

AND INCORPORATED AREAS

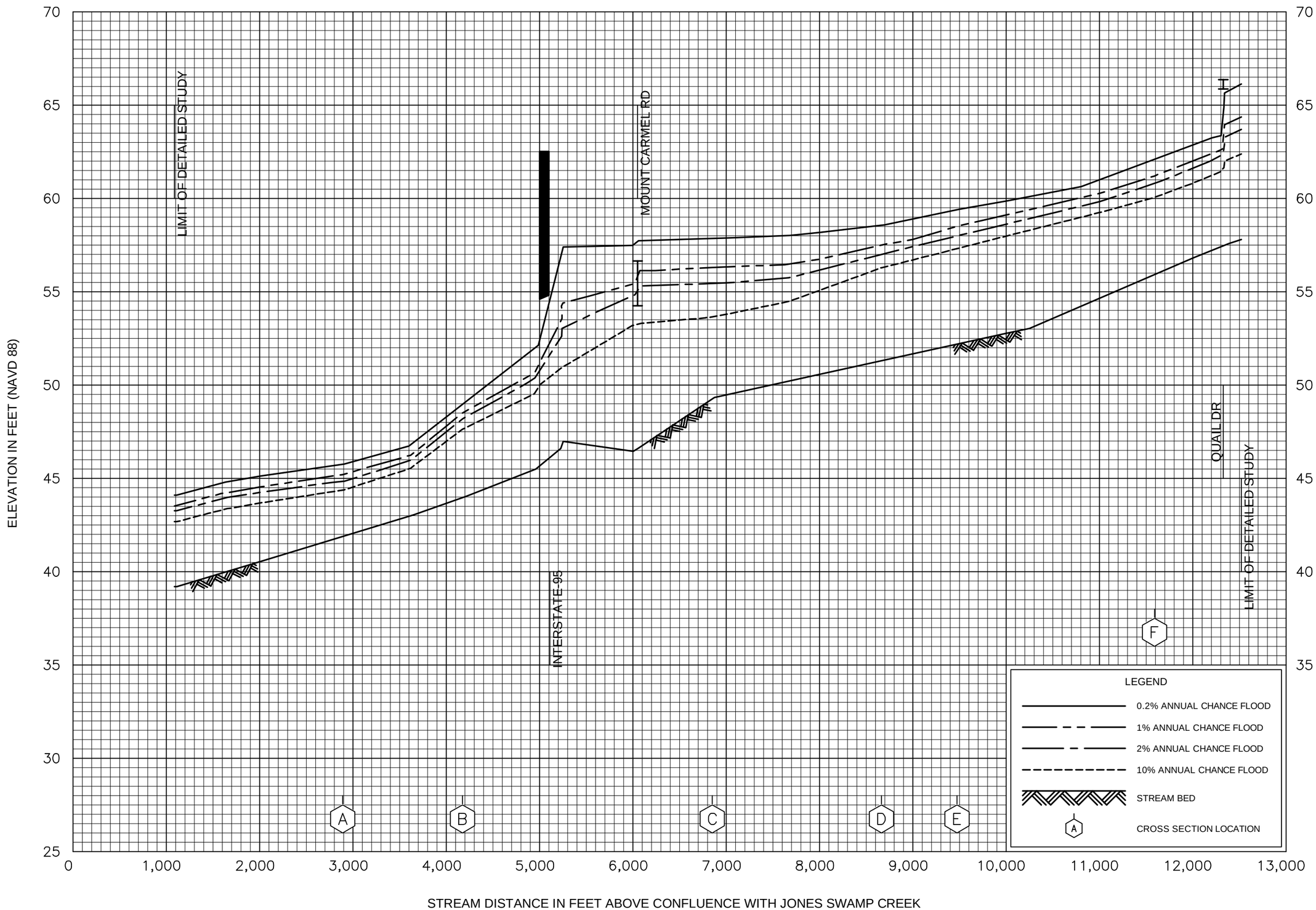

FLOOD PROFILES

WOLF CREEK

FEDERAL EMERGENCY MANAGEMENT AGENCY

COLLETON COUNTY, SC

AND INCORPORATED AREAS

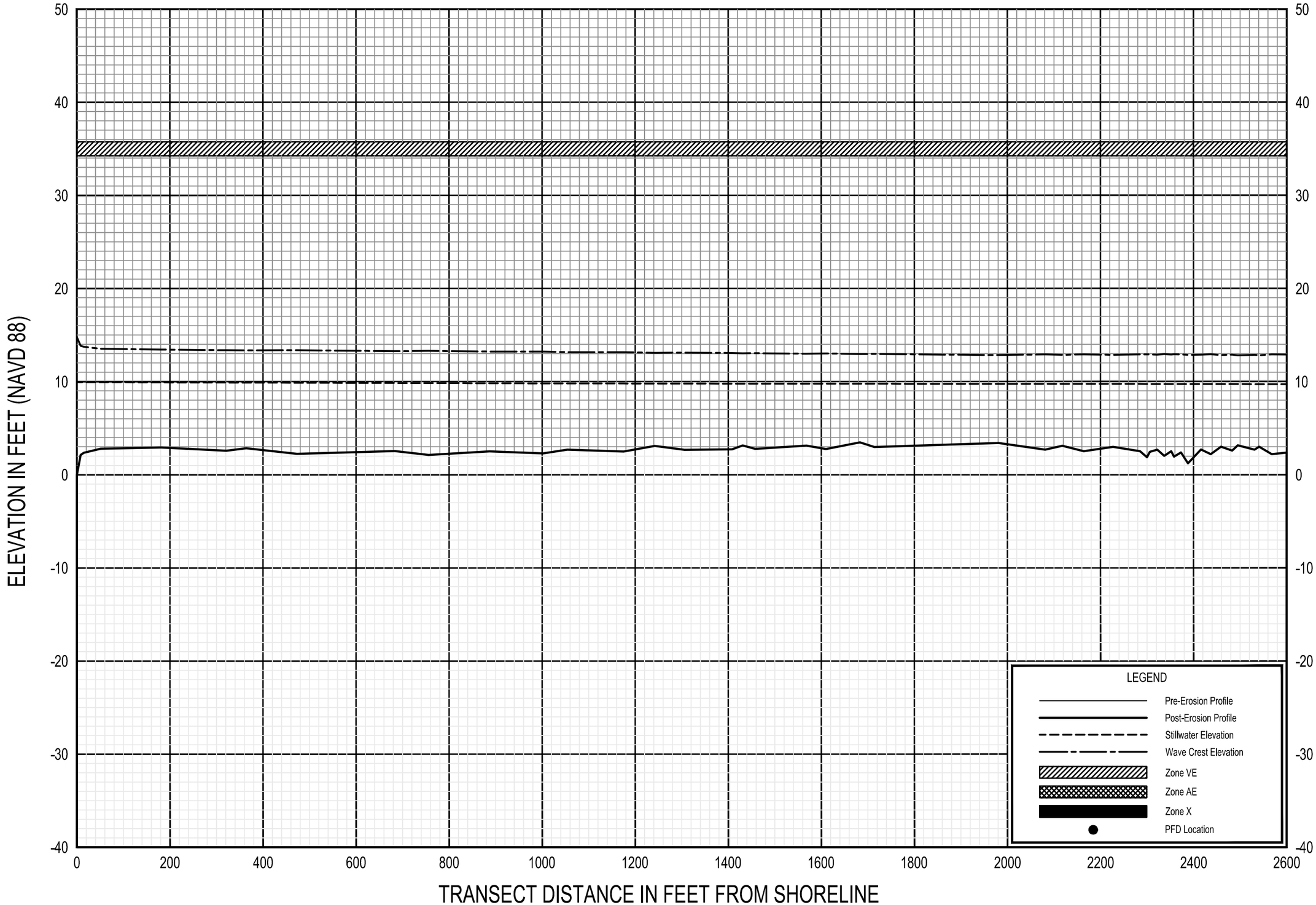

1% ANNUAL CHANCE WAVE ENVELOPE

TRANSECT 1

FEDERAL EMERGENCY MANAGEMENT AGENCY

COLLETON COUNTY, SC
AND INCORPORATED AREAS

1 P

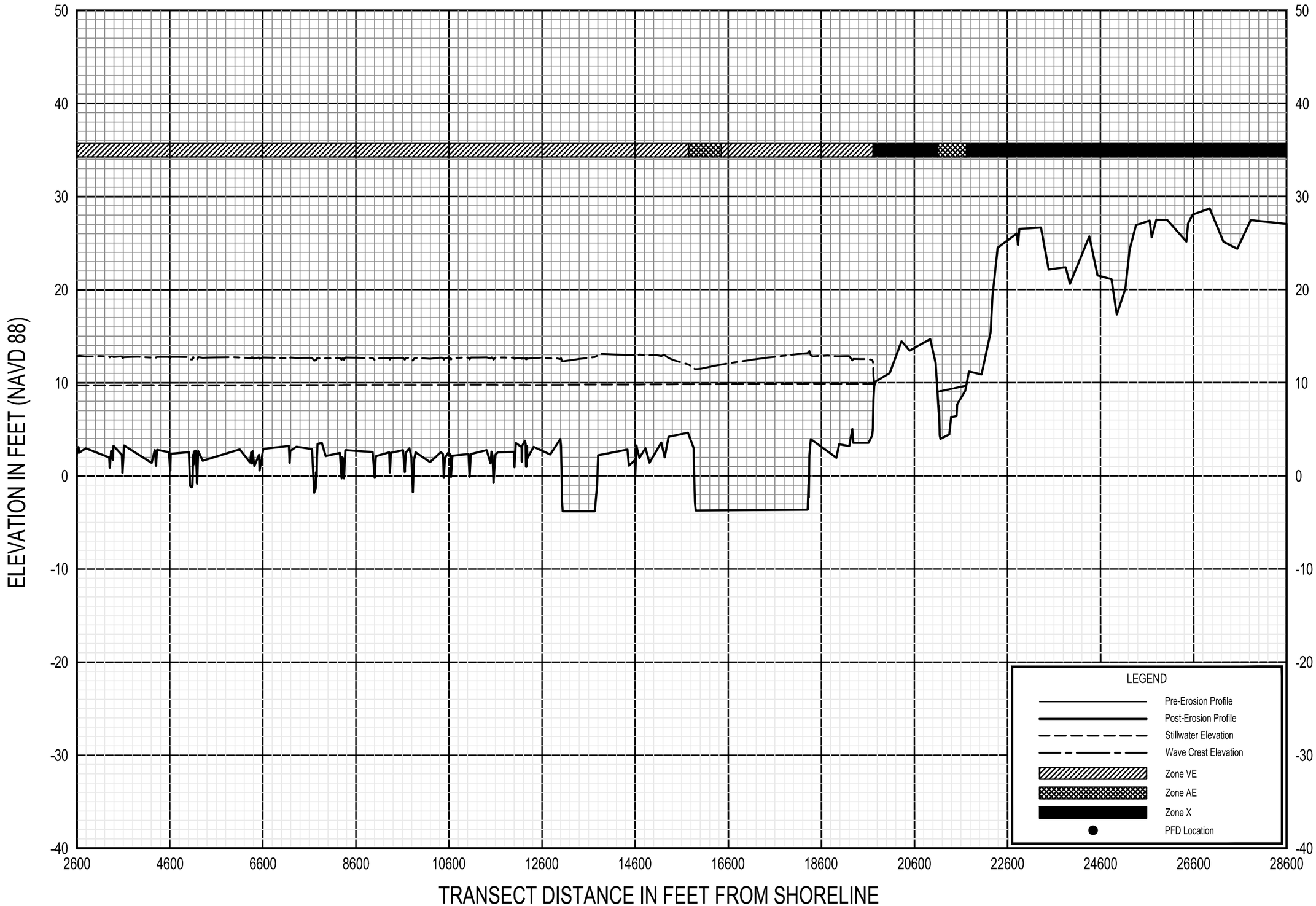

1% ANNUAL CHANCE WAVE ENVELOPE

TRANSECT 1

FEDERAL EMERGENCY MANAGEMENT AGENCY

COLLETON COUNTY, SC
AND INCORPORATED AREAS

2 P

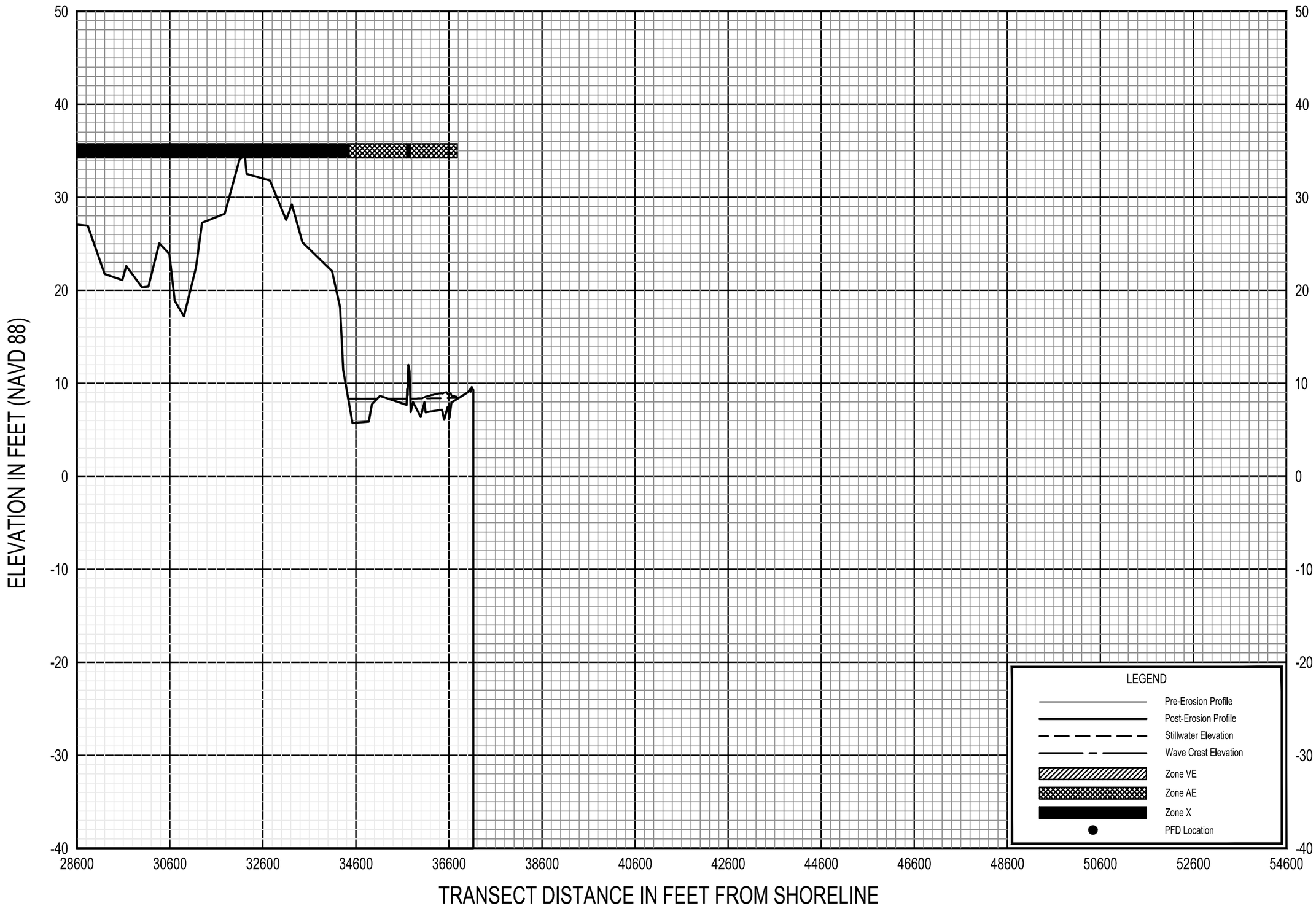

1% ANNUAL CHANCE WAVE ENVELOPE

TRANSECT 1

FEDERAL EMERGENCY MANAGEMENT AGENCY

COLLETON COUNTY, SC
AND INCORPORATED AREAS

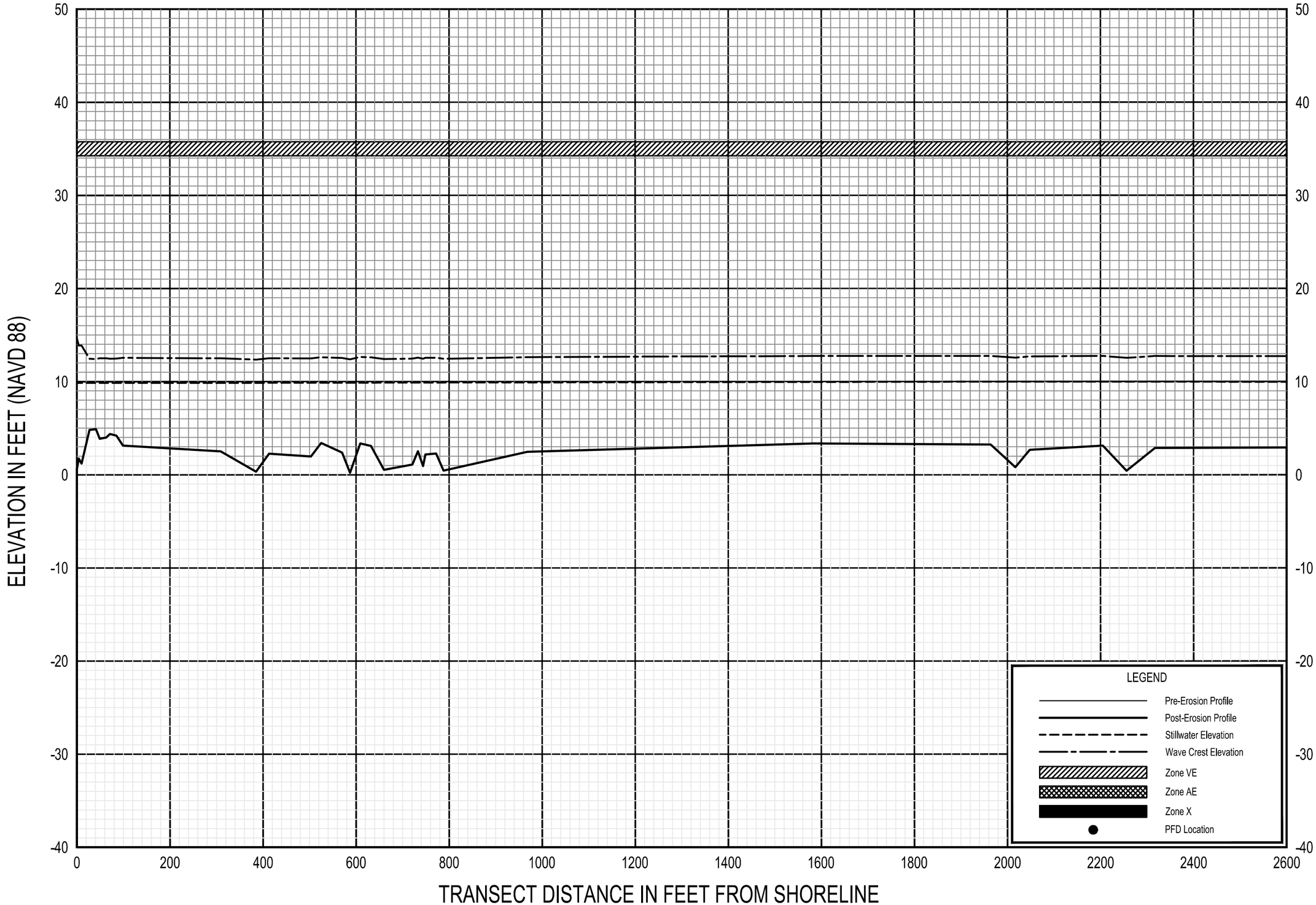

1% ANNUAL CHANCE WAVE ENVELOPE

TRANSECT 2

FEDERAL EMERGENCY MANAGEMENT AGENCY

COLLETON COUNTY, SC
AND INCORPORATED AREAS

4 P

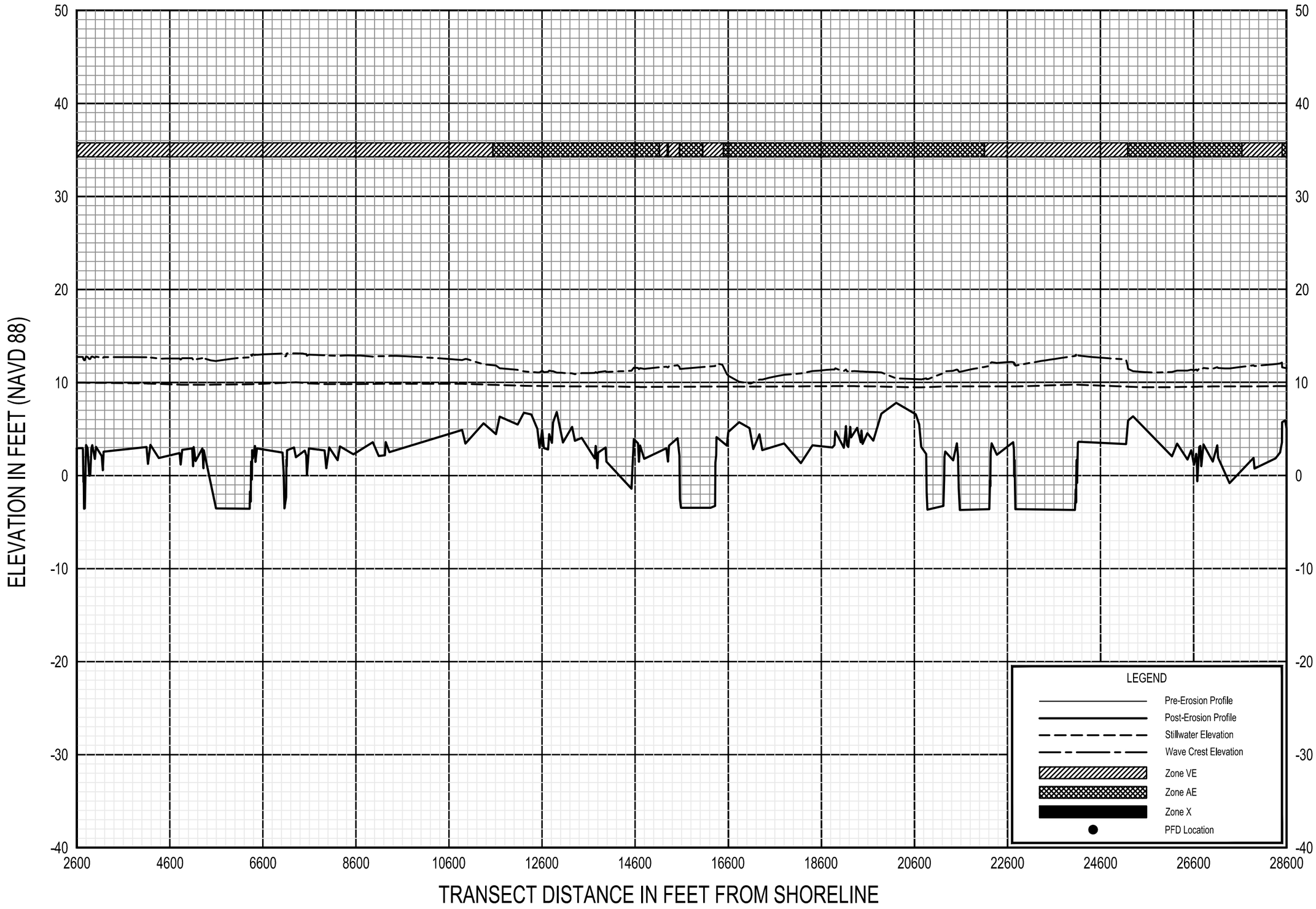

1% ANNUAL CHANCE WAVE ENVELOPE

TRANSECT 2

FEDERAL EMERGENCY MANAGEMENT AGENCY

COLLETON COUNTY, SC
AND INCORPORATED AREAS

5 P

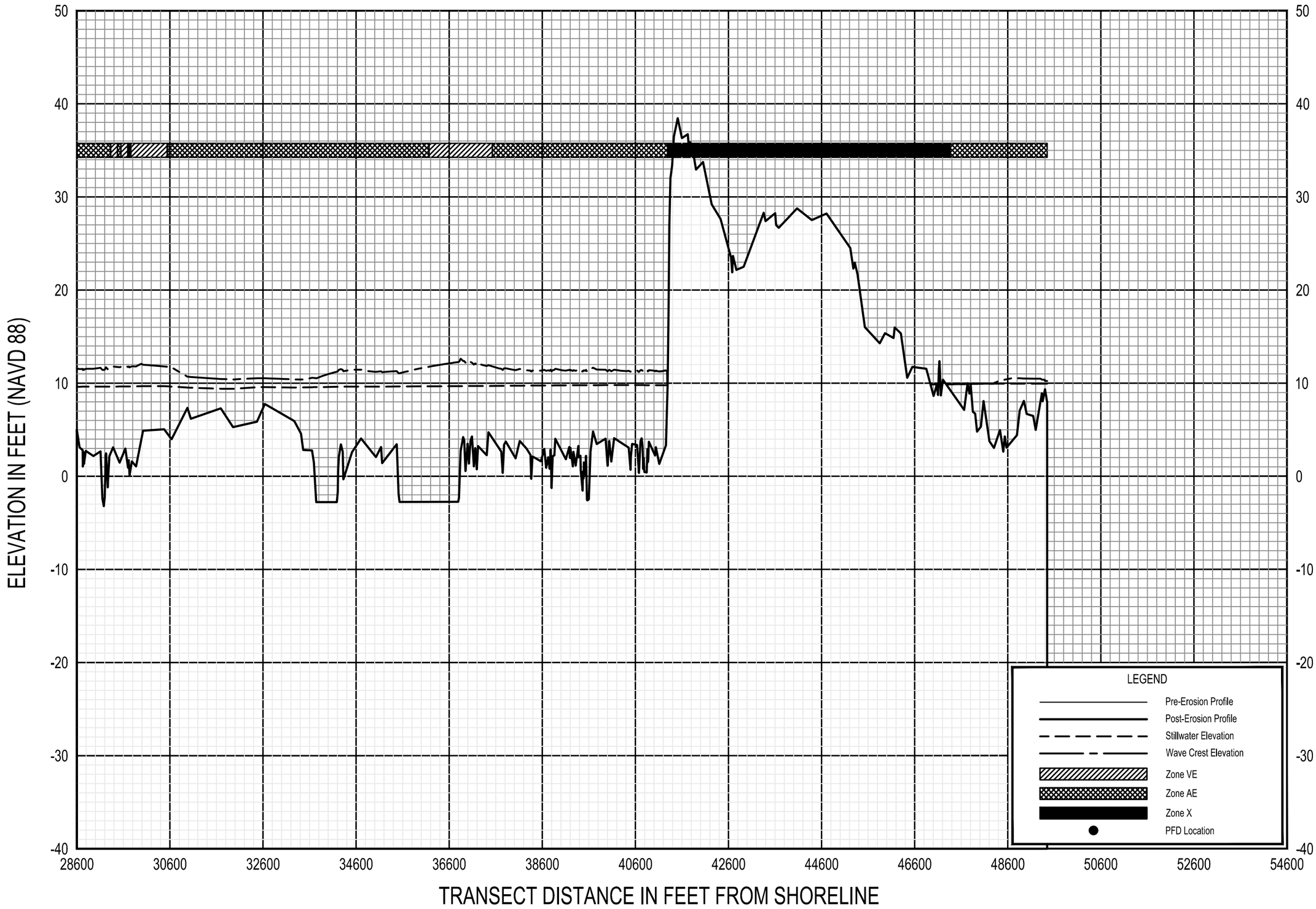

1% ANNUAL CHANCE WAVE ENVELOPE

TRANSECT 2

FEDERAL EMERGENCY MANAGEMENT AGENCY

COLLETON COUNTY, SC
AND INCORPORATED AREAS

6 P

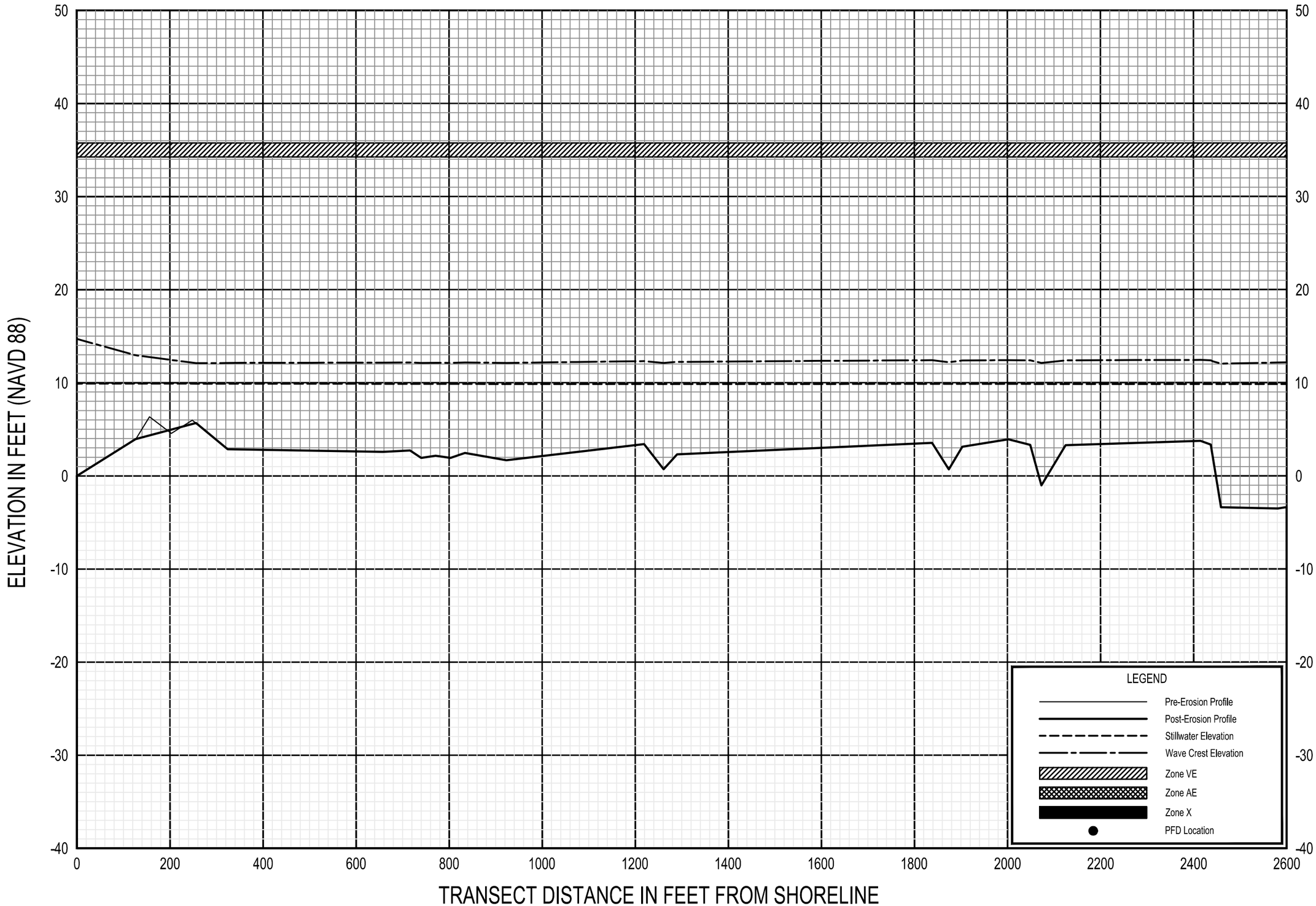

1% ANNUAL CHANCE WAVE ENVELOPE

TRANSECT 3

FEDERAL EMERGENCY MANAGEMENT AGENCY

COLLETON COUNTY, SC
AND INCORPORATED AREAS

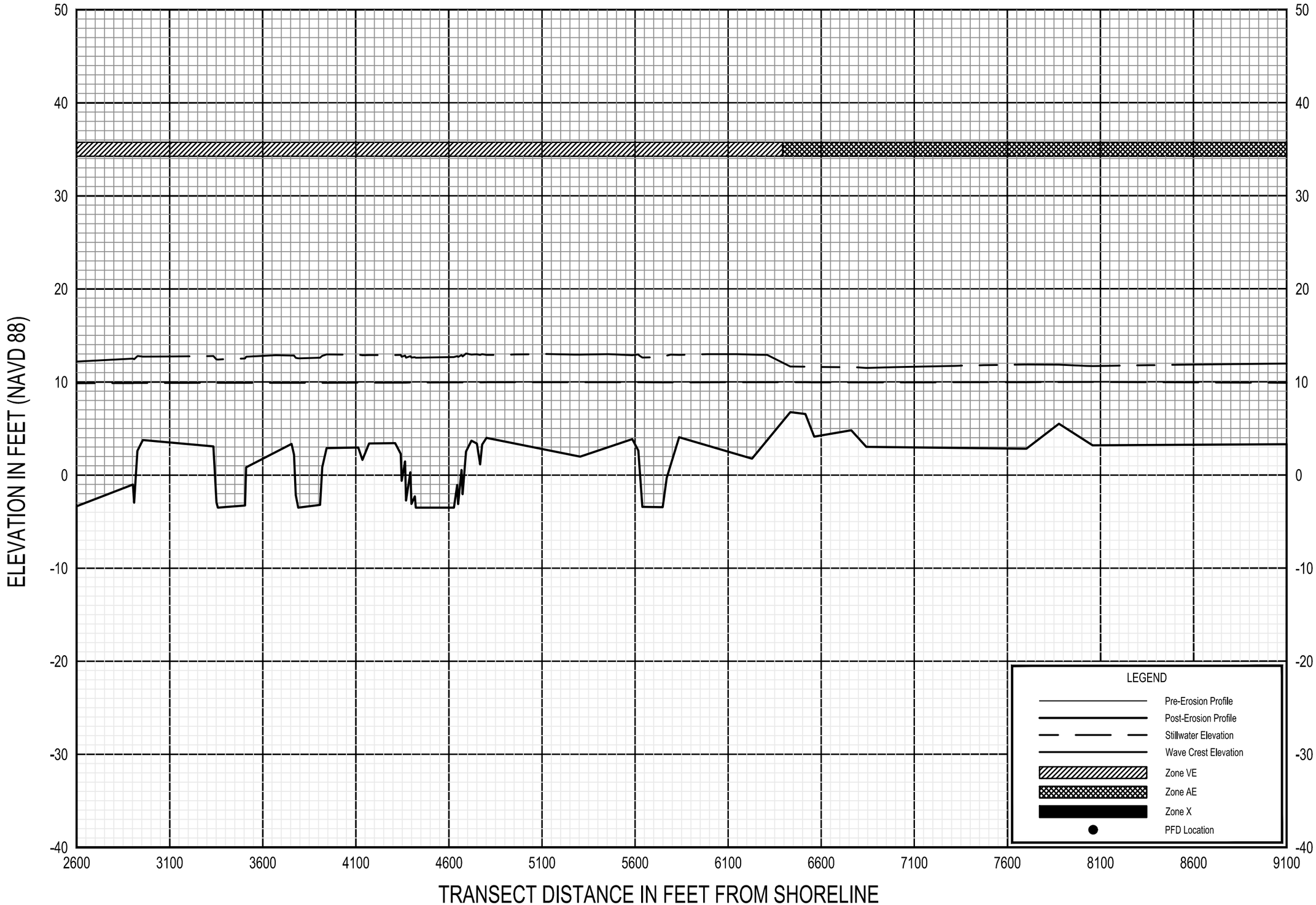

1% ANNUAL CHANCE WAVE ENVELOPE

TRANSECT 3

FEDERAL EMERGENCY MANAGEMENT AGENCY

COLLETON COUNTY, SC
AND INCORPORATED AREAS

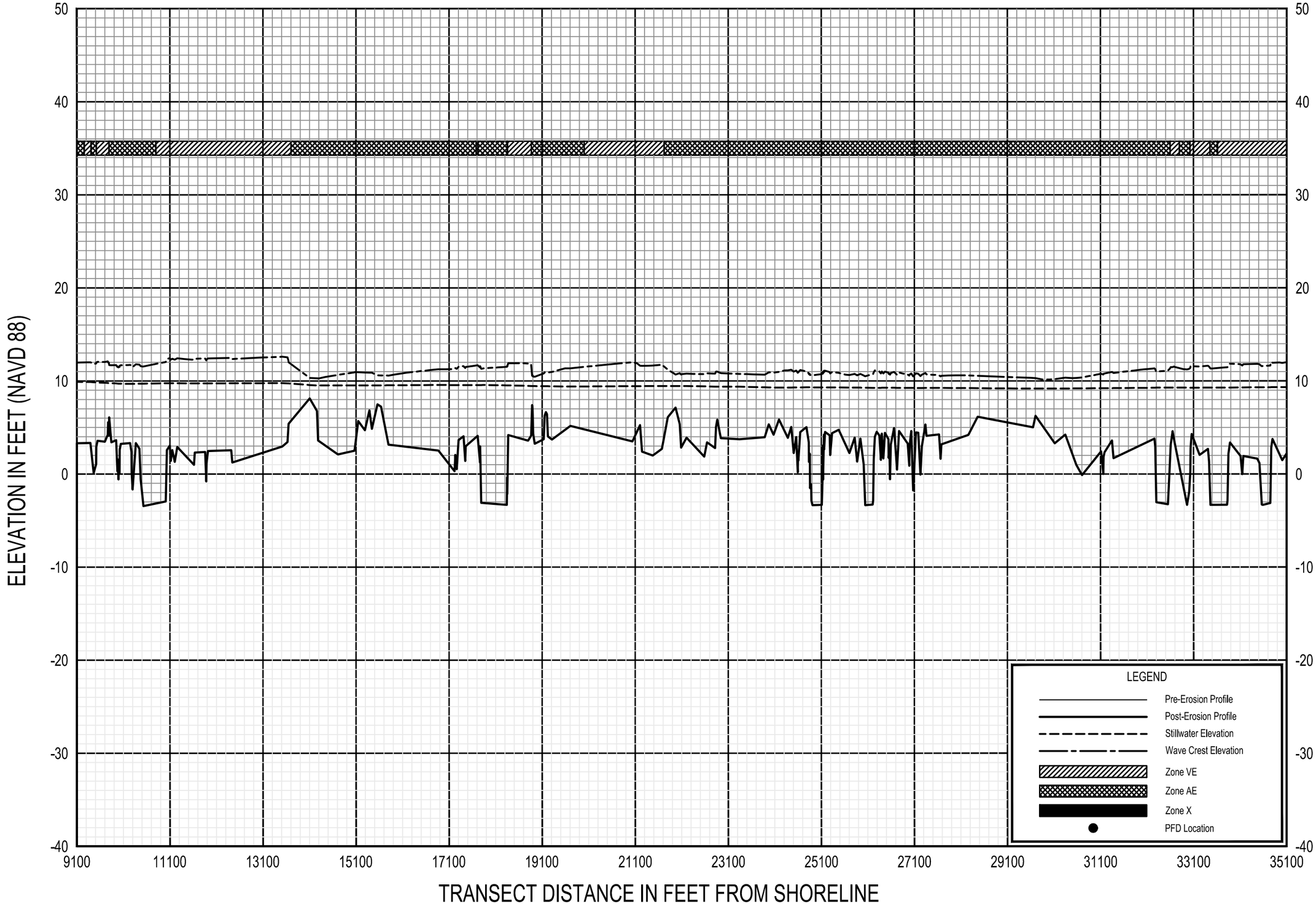

1% ANNUAL CHANCE WAVE ENVELOPE

TRANSECT 3

FEDERAL EMERGENCY MANAGEMENT AGENCY

COLLETON COUNTY, SC
AND INCORPORATED AREAS

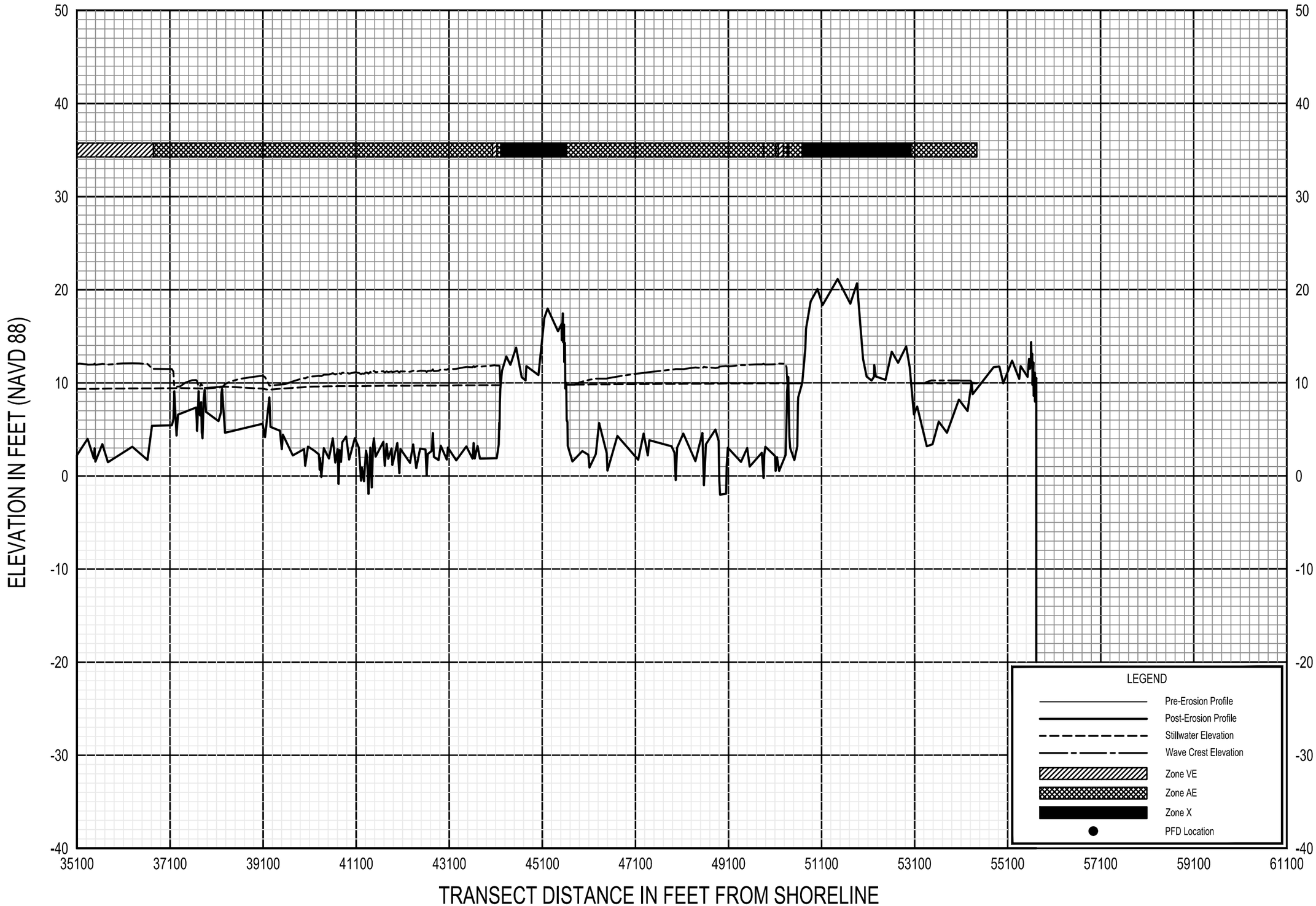

1% ANNUAL CHANCE WAVE ENVELOPE

TRANSECT 3

FEDERAL EMERGENCY MANAGEMENT AGENCY

COLLETON COUNTY, SC
AND INCORPORATED AREAS

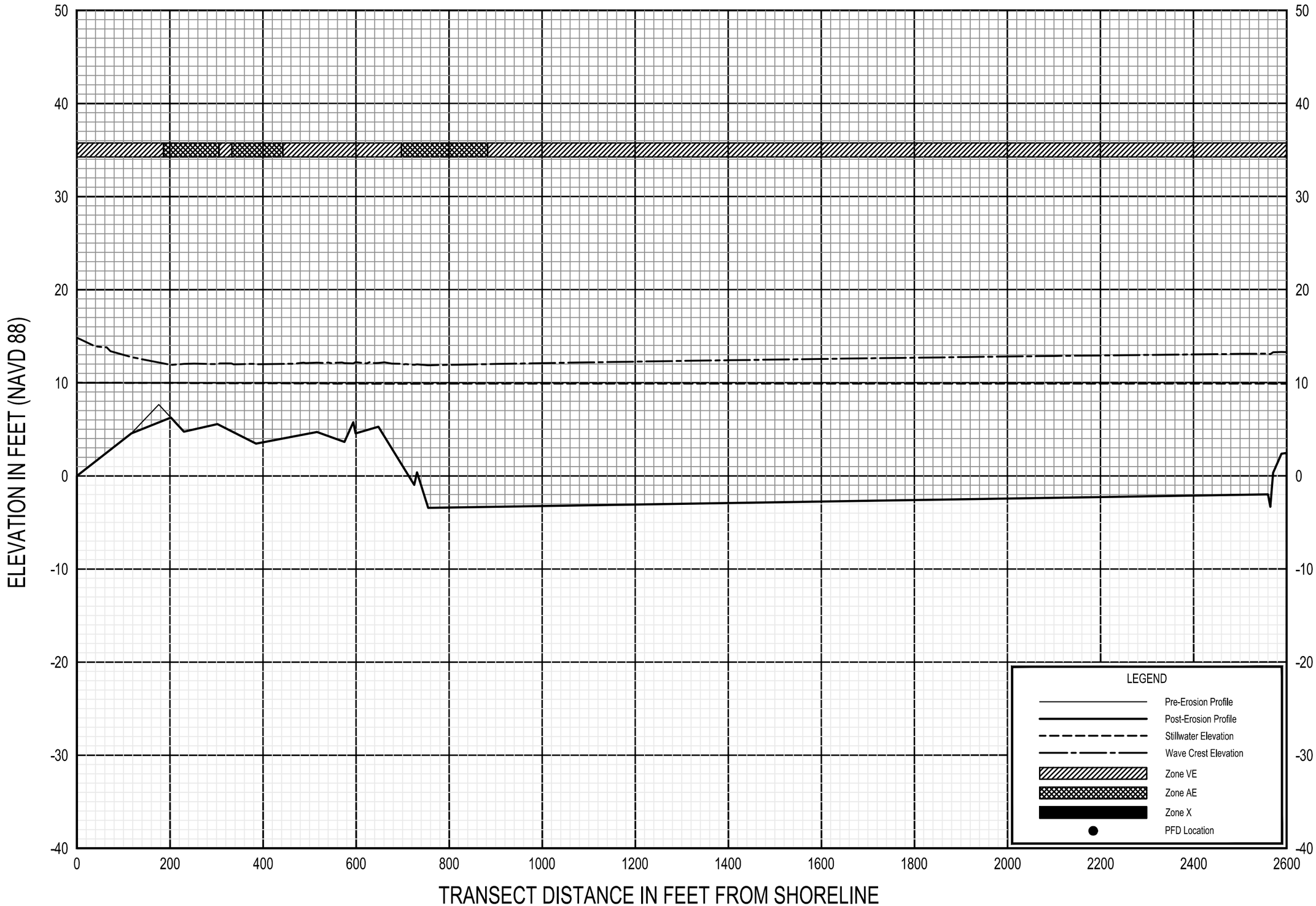

1% ANNUAL CHANCE WAVE ENVELOPE

TRANSECT 4

FEDERAL EMERGENCY MANAGEMENT AGENCY

COLLETON COUNTY, SC
AND INCORPORATED AREAS

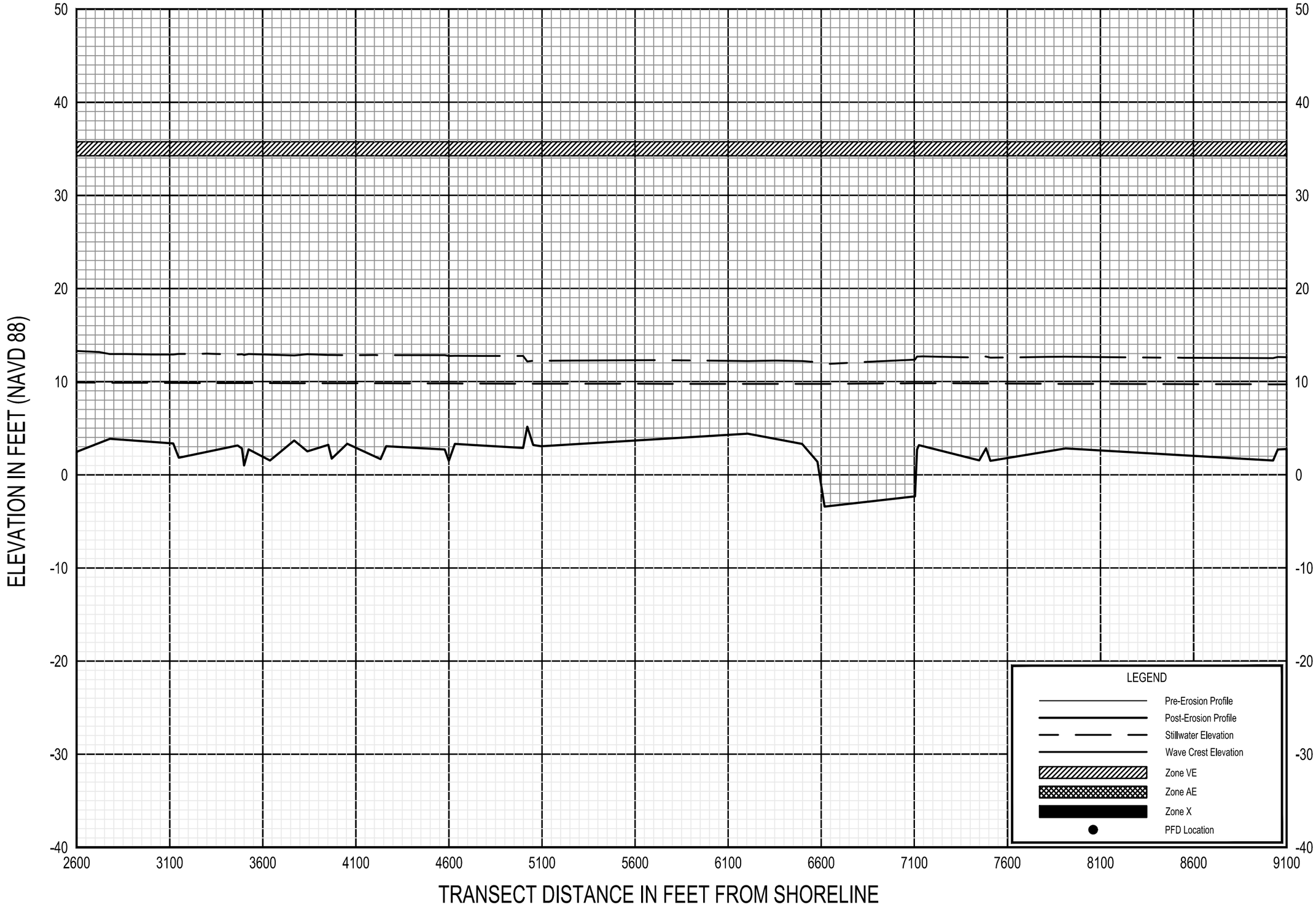

1% ANNUAL CHANCE WAVE ENVELOPE

TRANSECT 4

FEDERAL EMERGENCY MANAGEMENT AGENCY

COLLETON COUNTY, SC
AND INCORPORATED AREAS

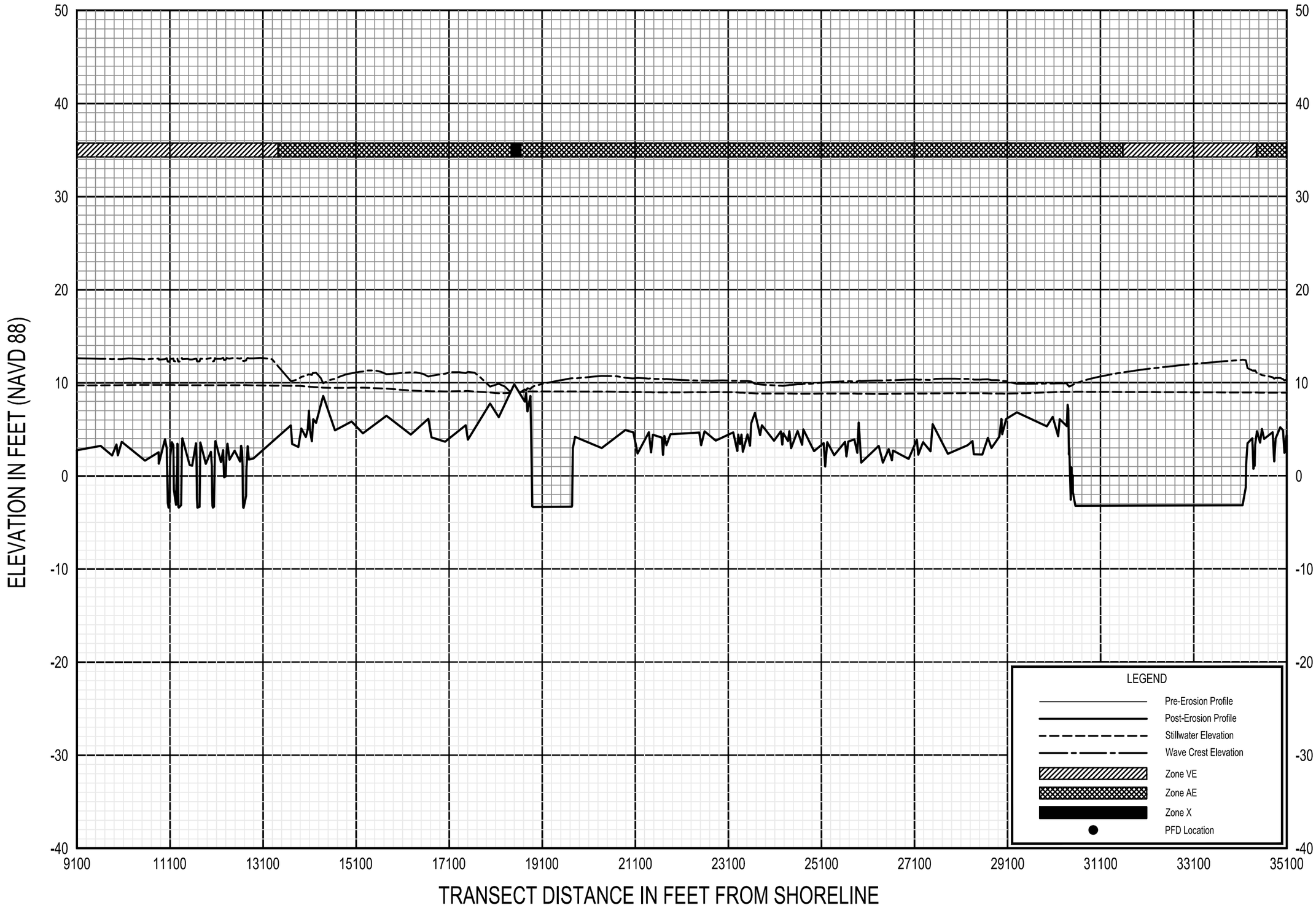

1% ANNUAL CHANCE WAVE ENVELOPE

TRANSECT 4

FEDERAL EMERGENCY MANAGEMENT AGENCY

COLLETON COUNTY, SC
AND INCORPORATED AREAS

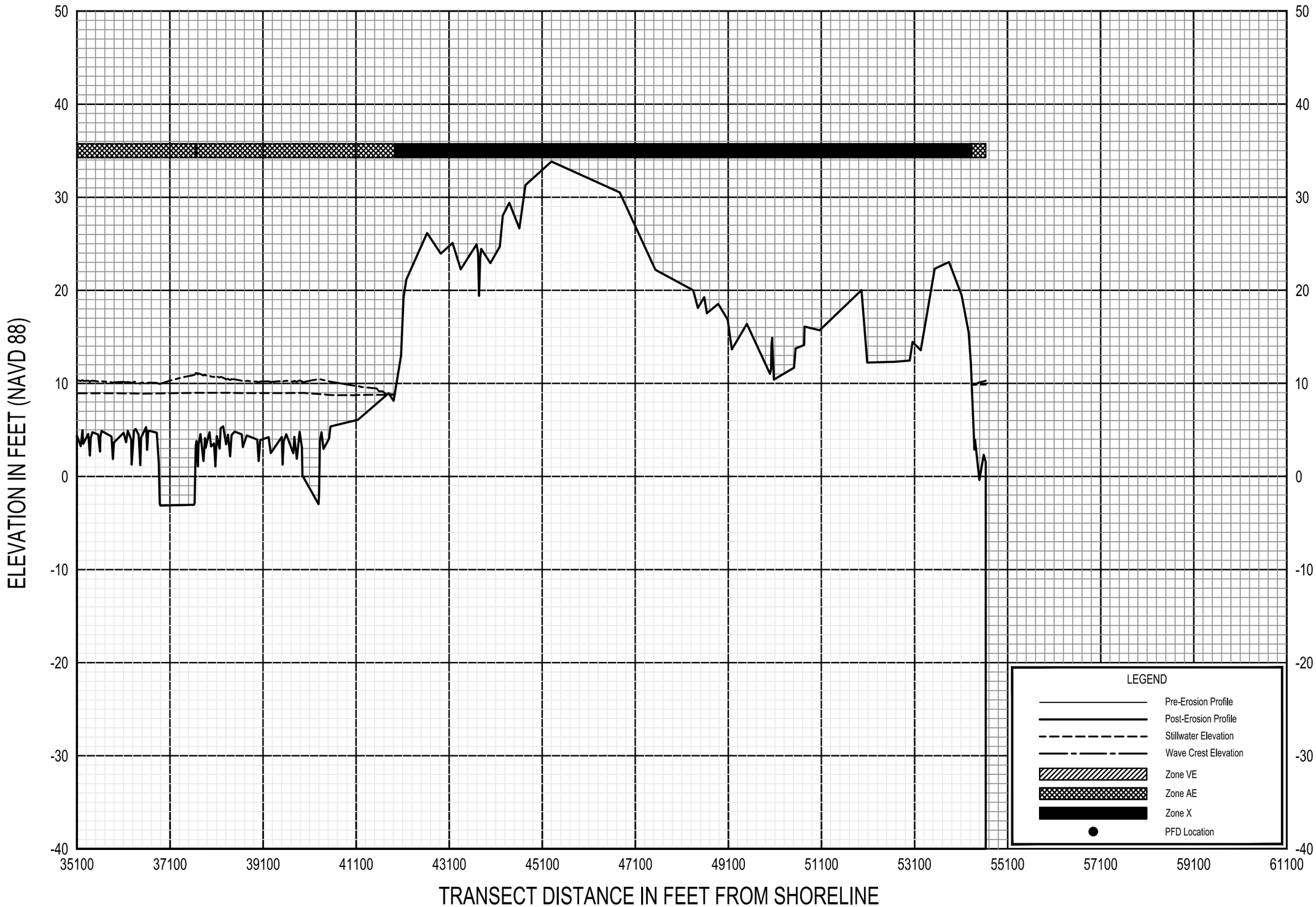

1% ANNUAL CHANCE WAVE ENVELOPE

TRANSECT 4

FEDERAL EMERGENCY MANAGEMENT AGENCY

COLLETON COUNTY, SC
AND INCORPORATED AREAS

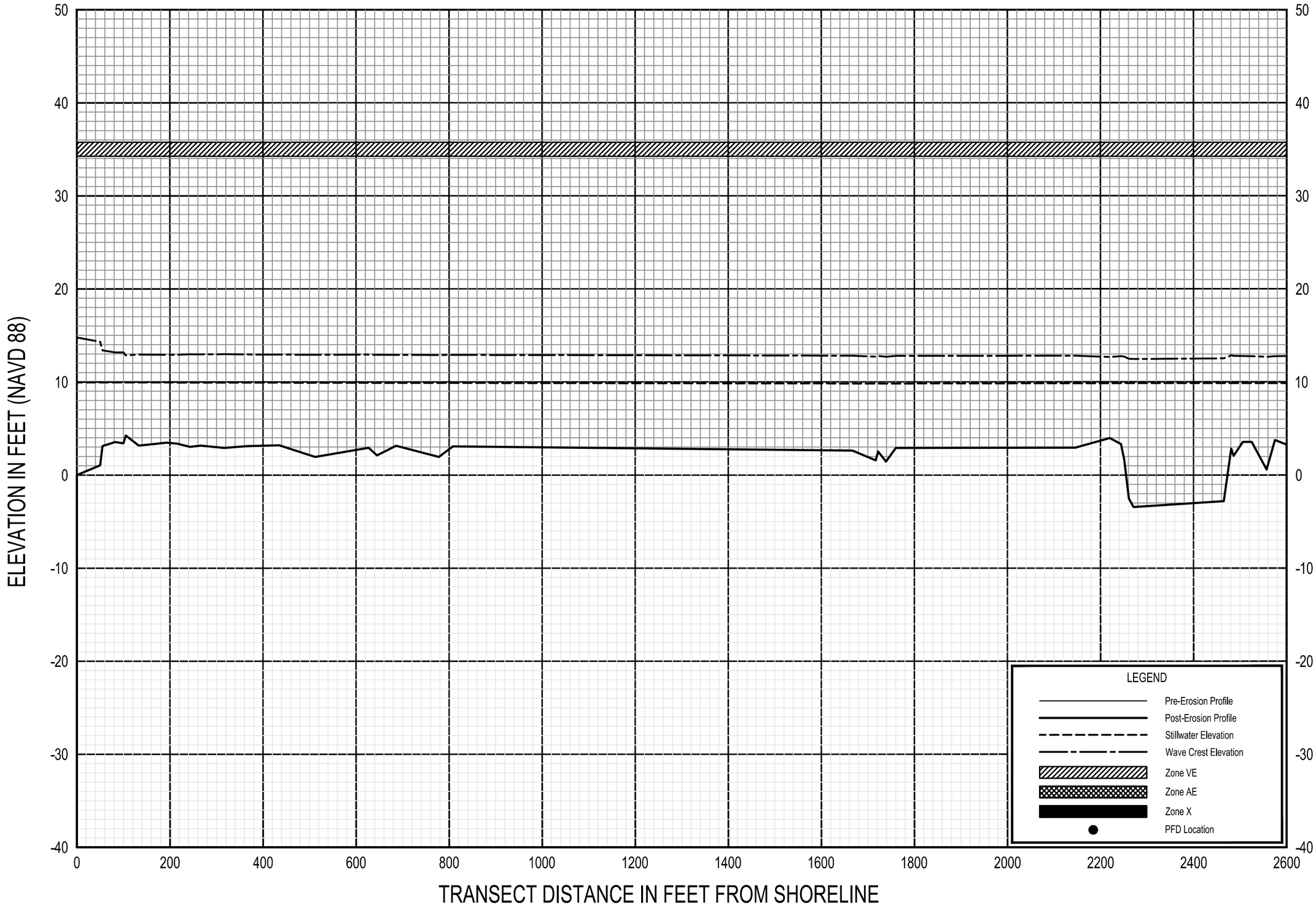

1% ANNUAL CHANCE WAVE ENVELOPE

TRANSECT 5

FEDERAL EMERGENCY MANAGEMENT AGENCY

COLLETON COUNTY, SC
AND INCORPORATED AREAS

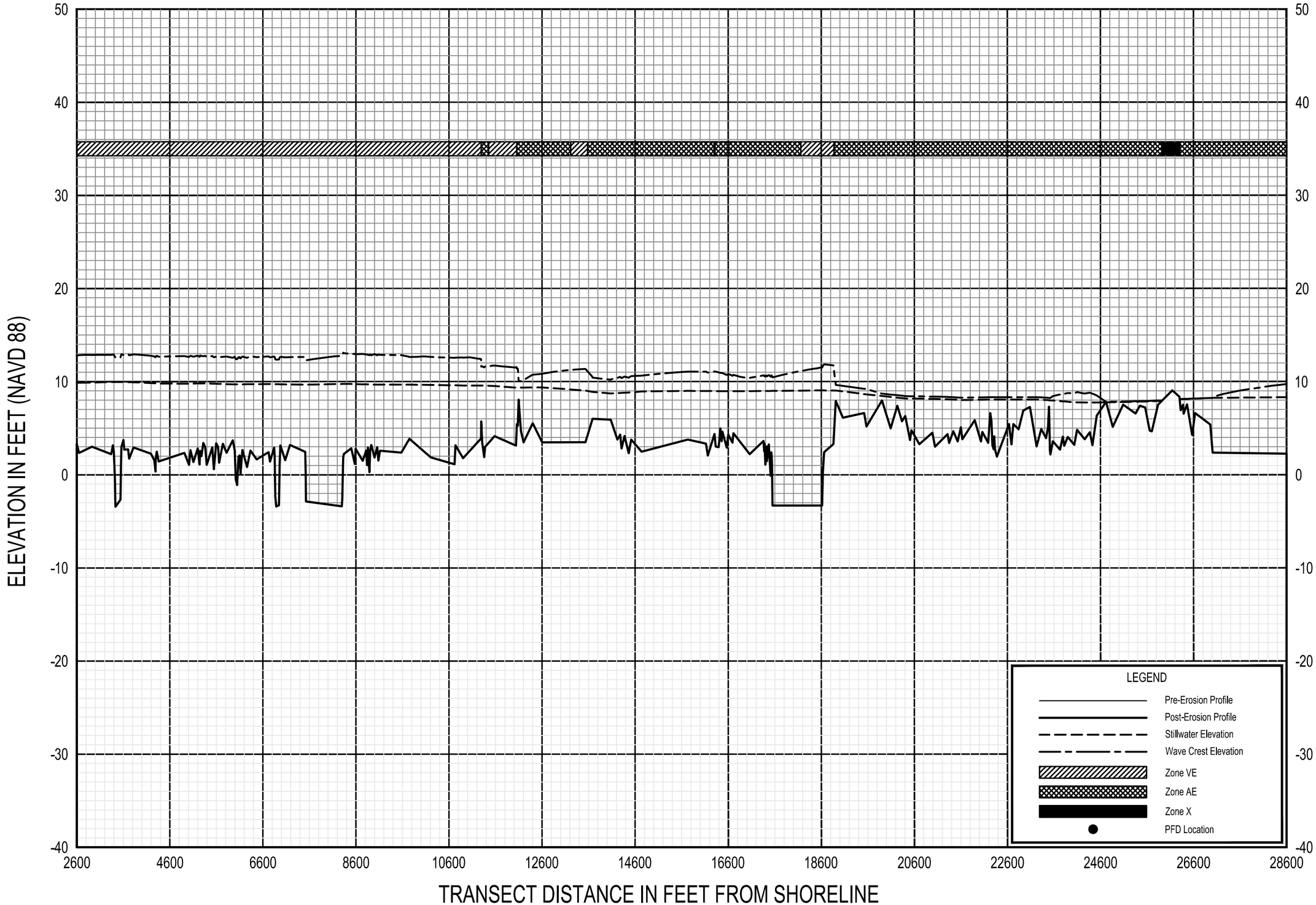

1% ANNUAL CHANCE WAVE ENVELOPE

TRANSECT 5

FEDERAL EMERGENCY MANAGEMENT AGENCY

COLLETON COUNTY, SC
AND INCORPORATED AREAS

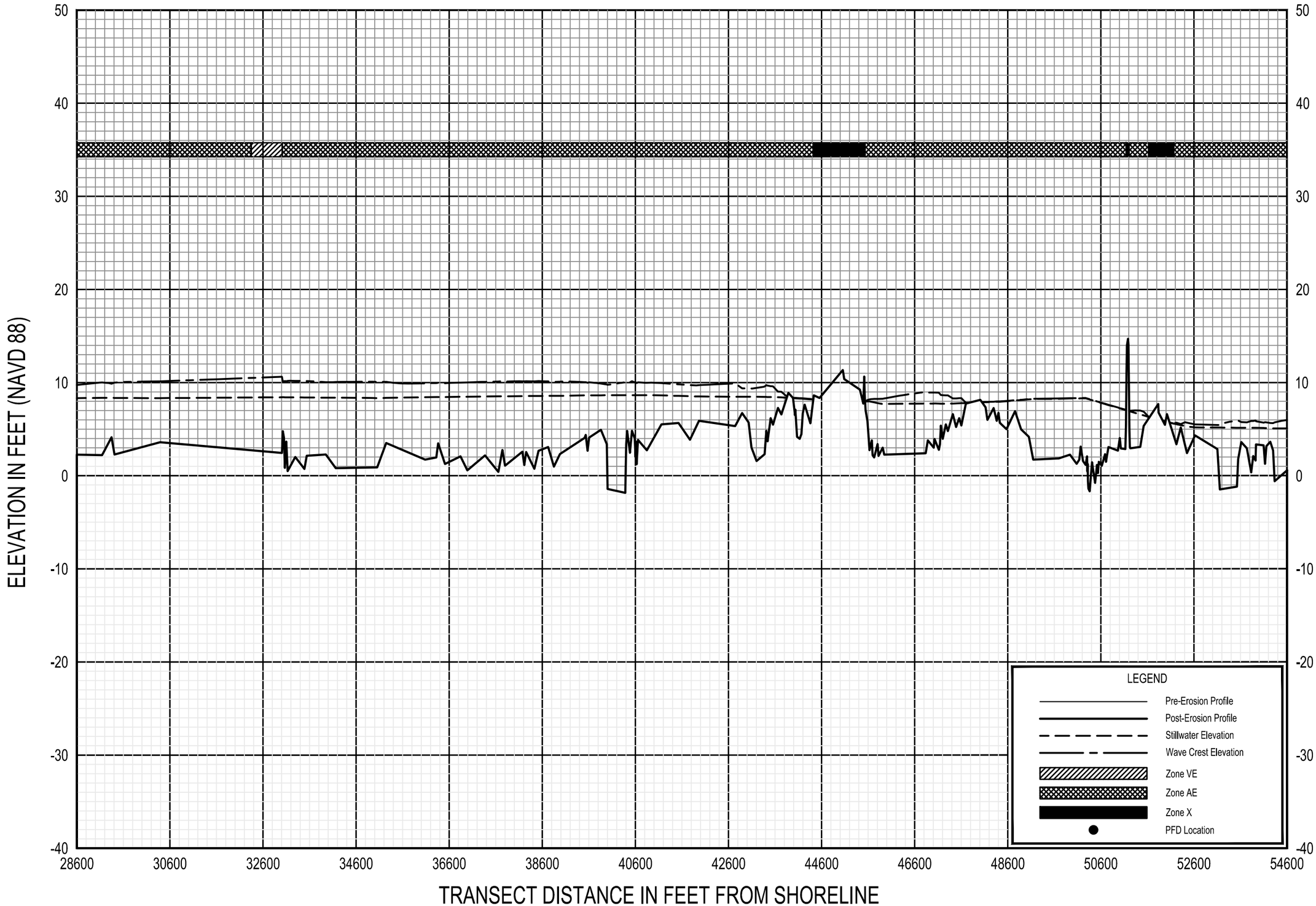

1% ANNUAL CHANCE WAVE ENVELOPE

TRANSECT 5

FEDERAL EMERGENCY MANAGEMENT AGENCY

COLLETON COUNTY, SC
AND INCORPORATED AREAS

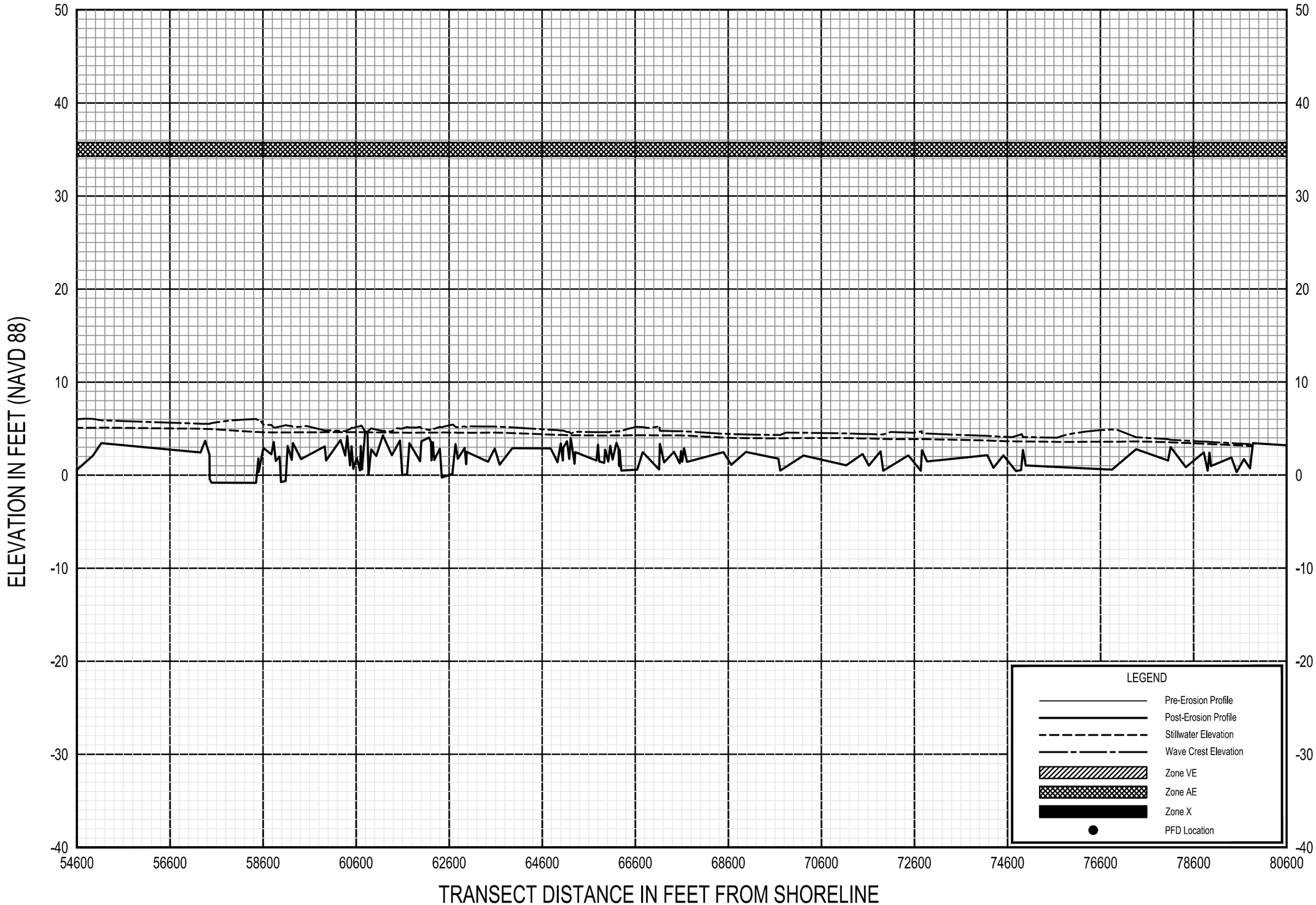

1% ANNUAL CHANCE WAVE ENVELOPE

TRANSECT 5

FEDERAL EMERGENCY MANAGEMENT AGENCY

COLLETON COUNTY, SC
AND INCORPORATED AREAS

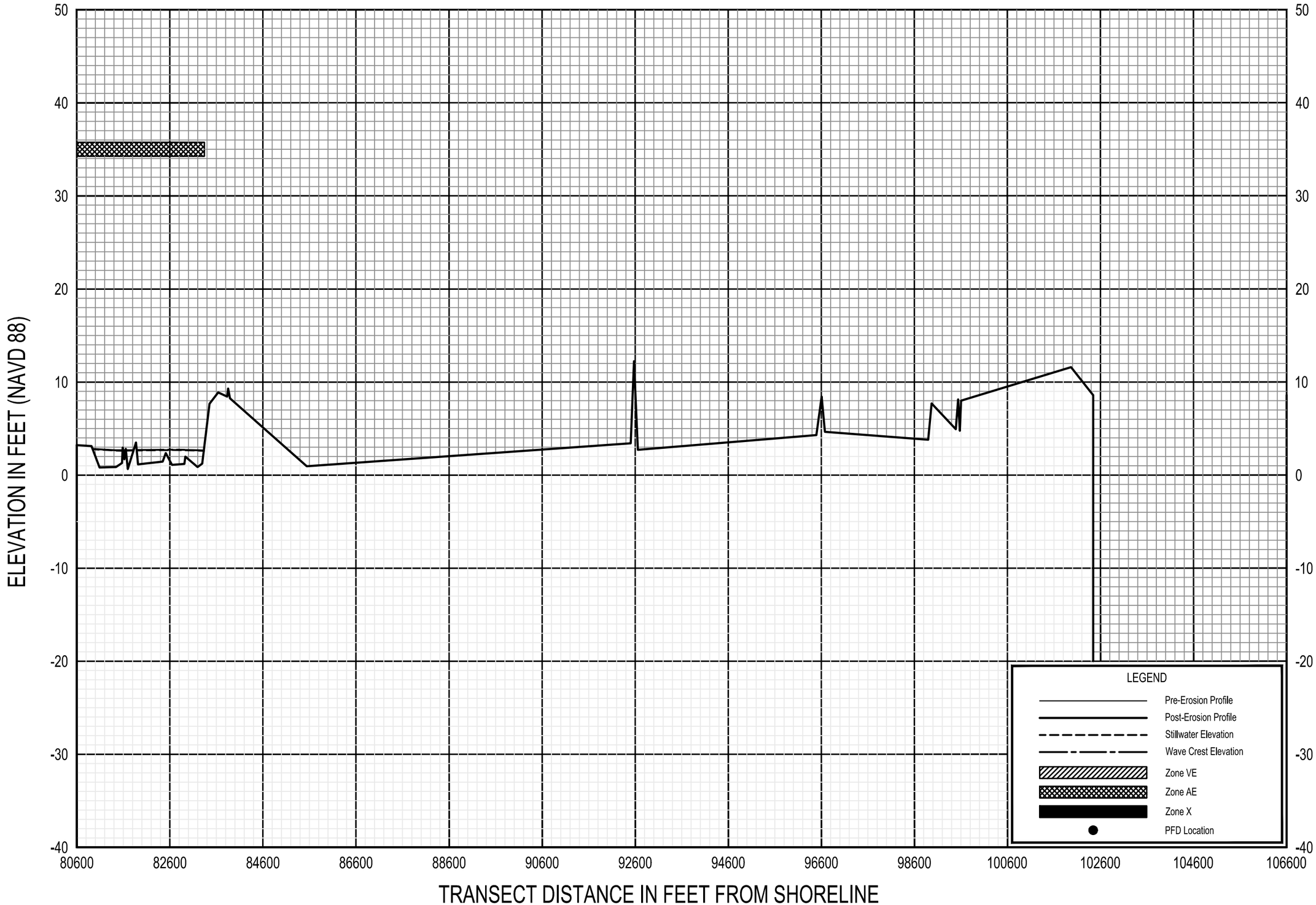

1% ANNUAL CHANCE WAVE ENVELOPE

TRANSECT 5

FEDERAL EMERGENCY MANAGEMENT AGENCY

COLLETON COUNTY, SC
AND INCORPORATED AREAS

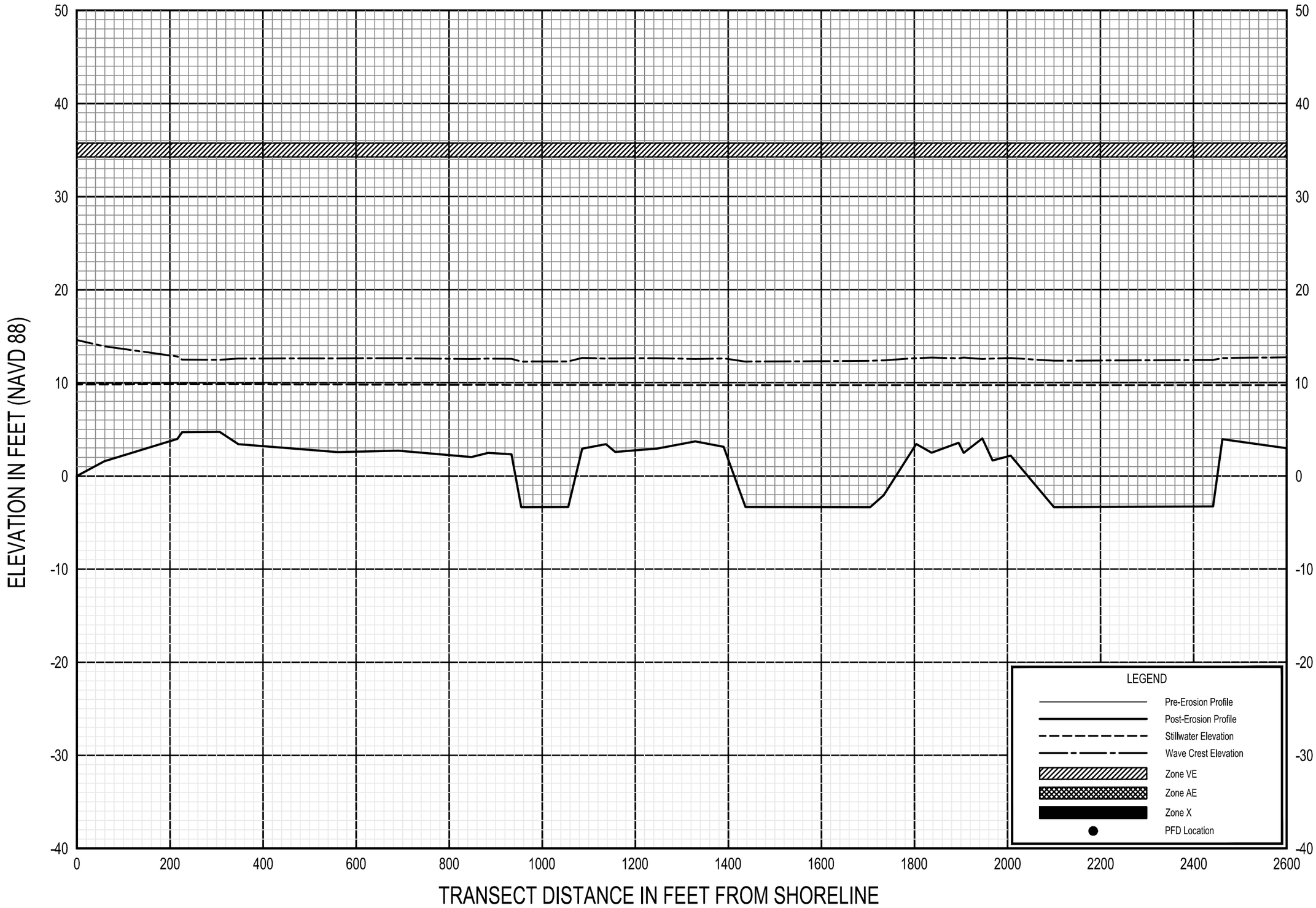

1% ANNUAL CHANCE WAVE ENVELOPE

TRANSECT 6

FEDERAL EMERGENCY MANAGEMENT AGENCY

COLLETON COUNTY, SC
AND INCORPORATED AREAS

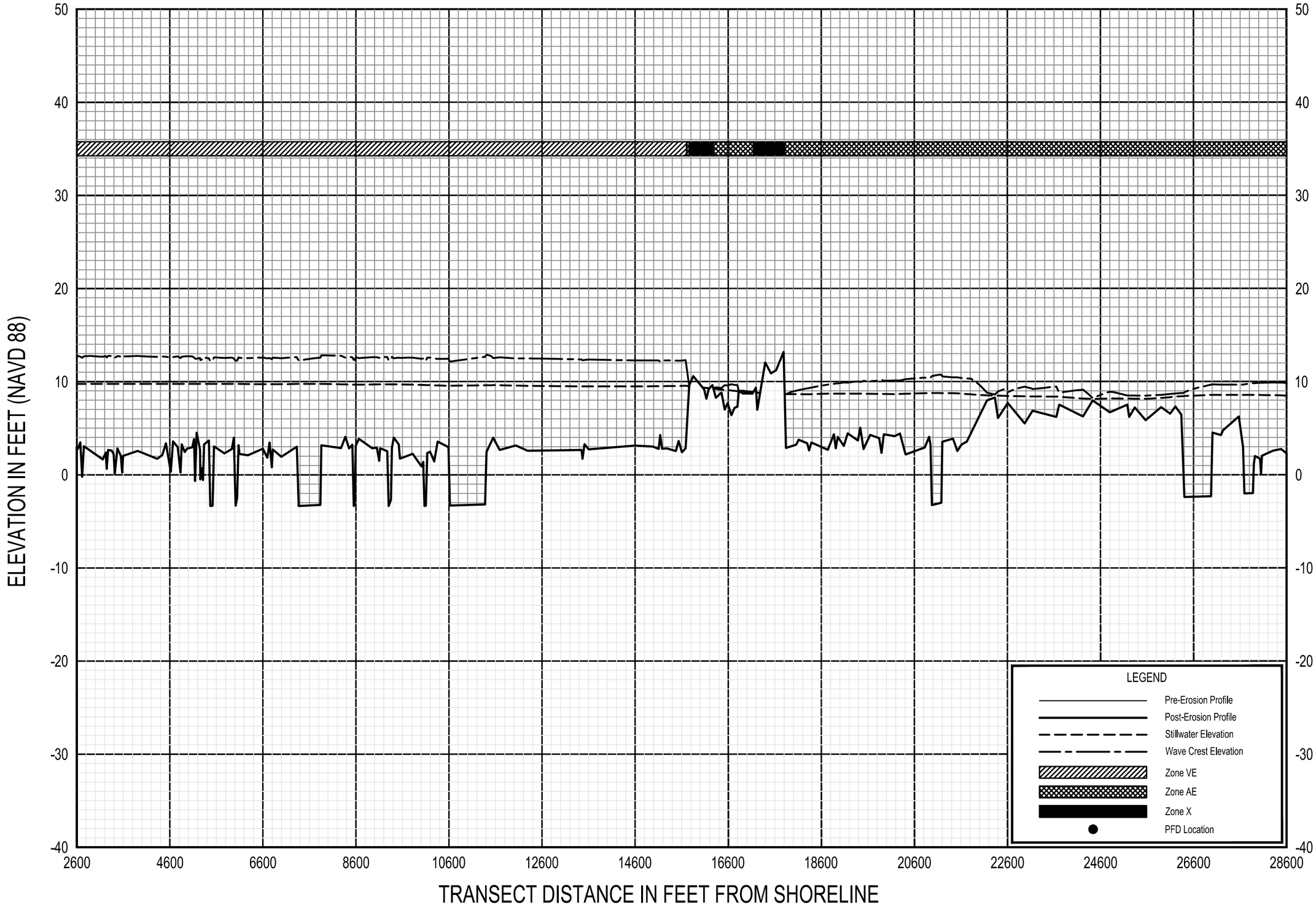

1% ANNUAL CHANCE WAVE ENVELOPE

TRANSECT 6

FEDERAL EMERGENCY MANAGEMENT AGENCY

COLLETON COUNTY, SC
AND INCORPORATED AREAS

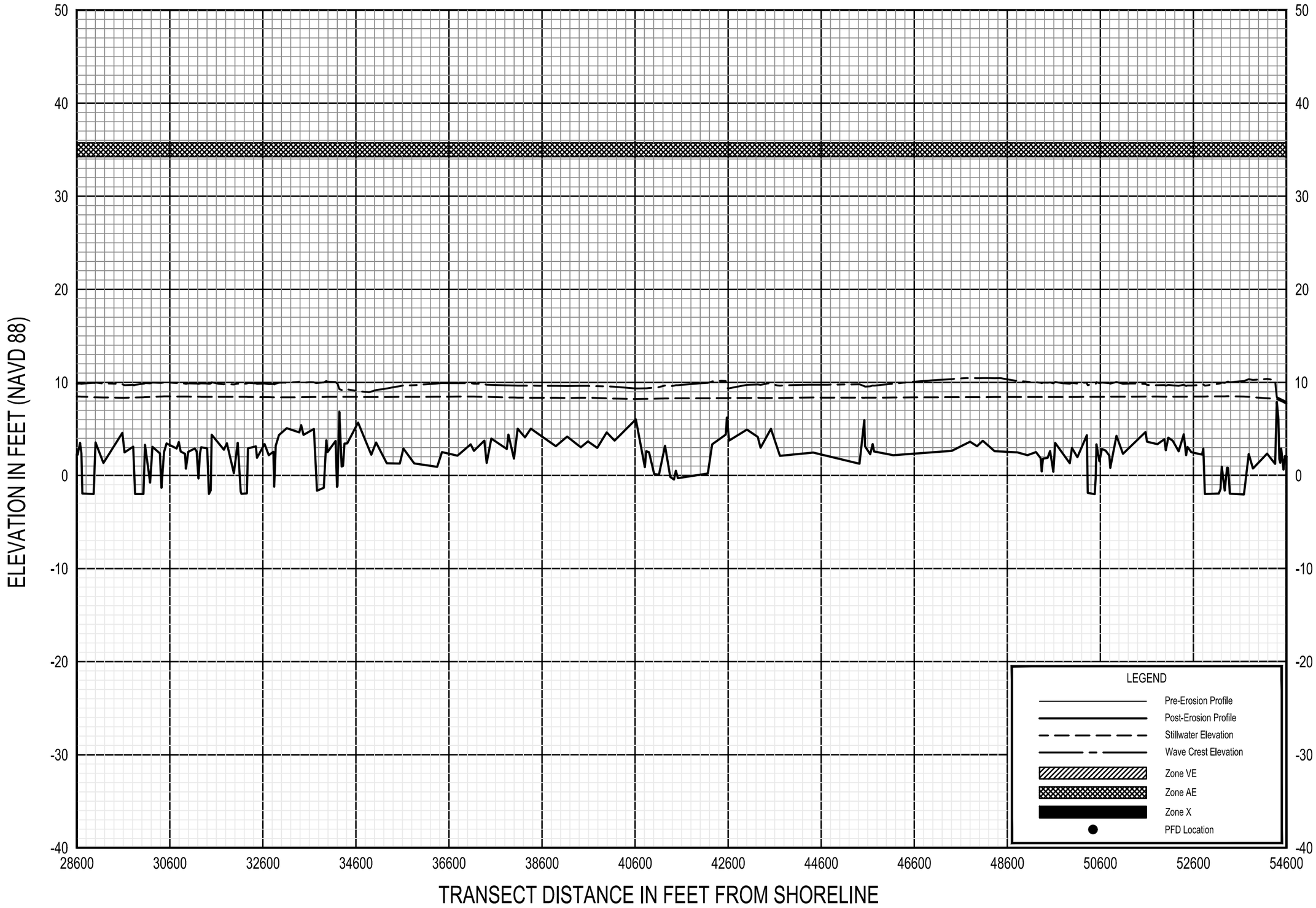

1% ANNUAL CHANCE WAVE ENVELOPE

TRANSECT 6

FEDERAL EMERGENCY MANAGEMENT AGENCY

COLLETON COUNTY, SC
AND INCORPORATED AREAS

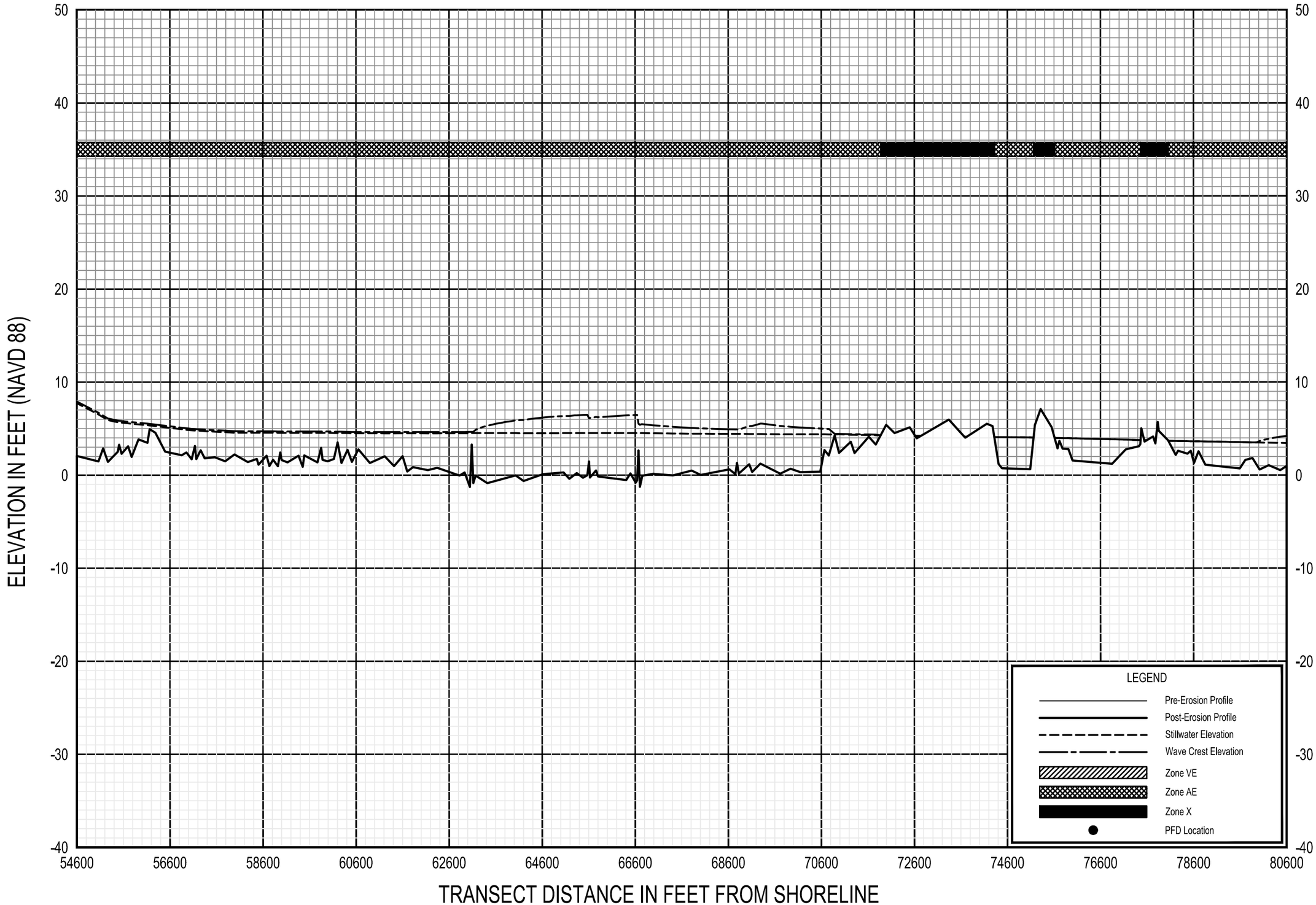

1% ANNUAL CHANCE WAVE ENVELOPE

TRANSECT 6

FEDERAL EMERGENCY MANAGEMENT AGENCY

COLLETON COUNTY, SC
AND INCORPORATED AREAS

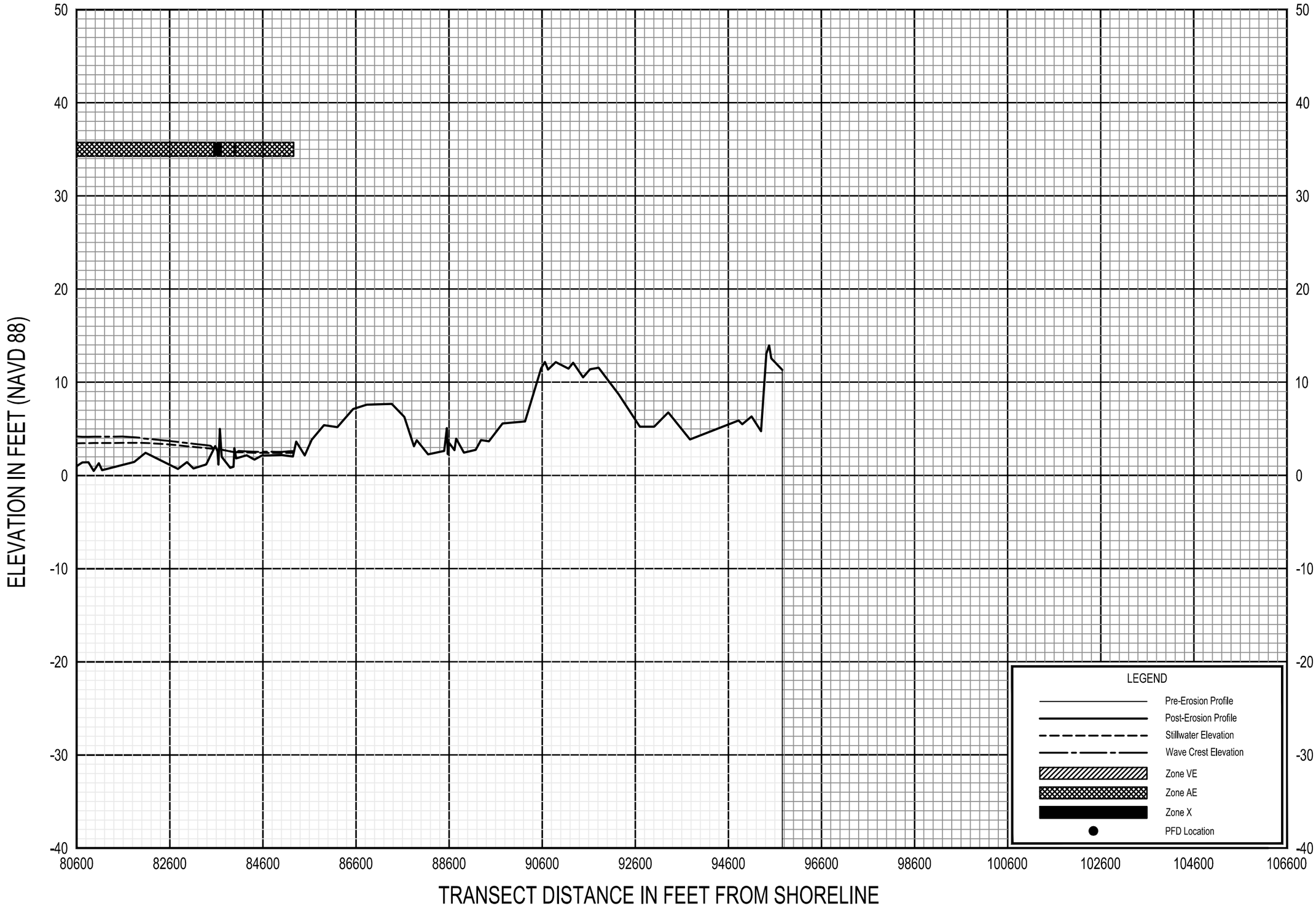

1% ANNUAL CHANCE WAVE ENVELOPE

TRANSECT 6

FEDERAL EMERGENCY MANAGEMENT AGENCY

COLLETON COUNTY, SC
AND INCORPORATED AREAS

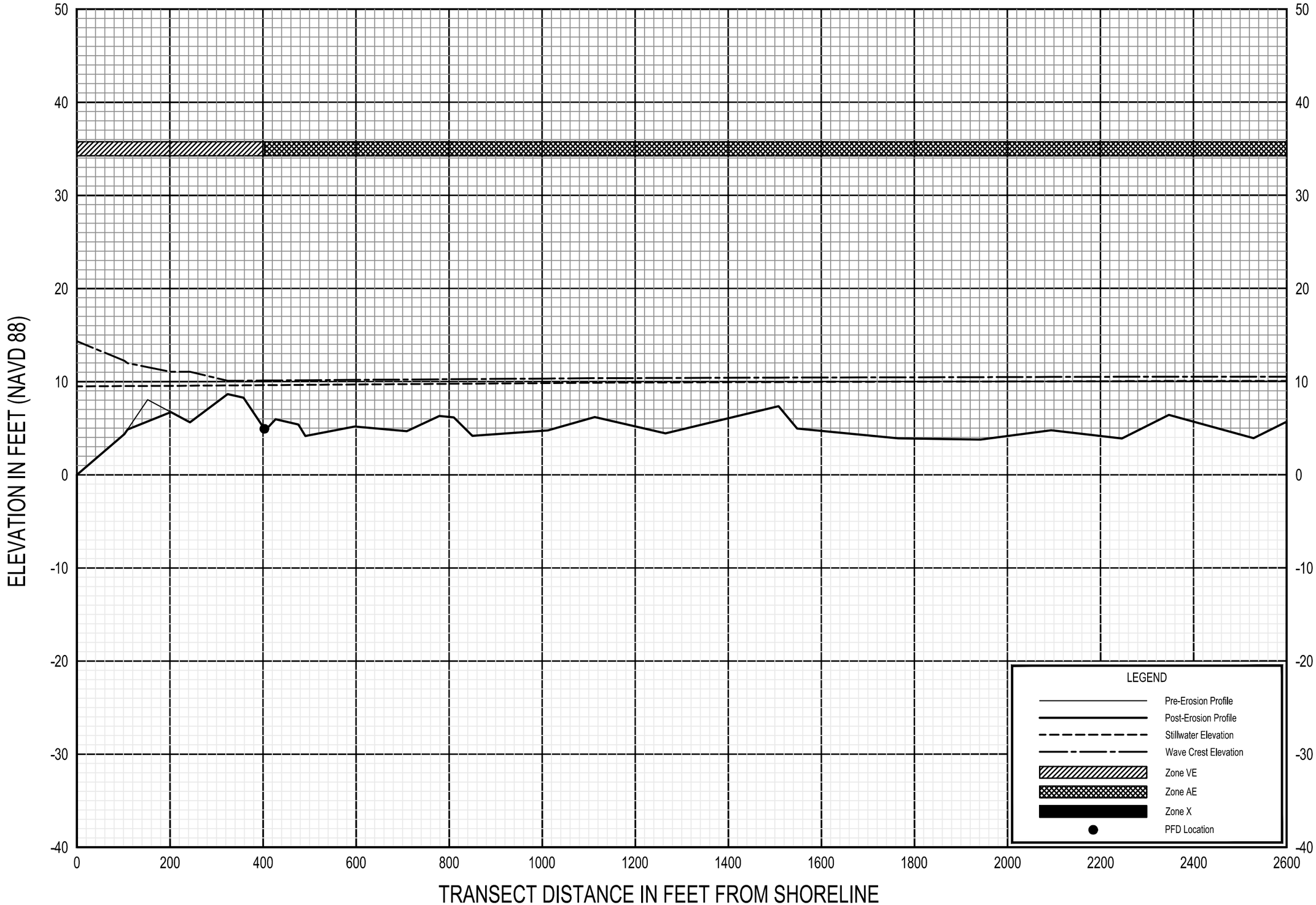

1% ANNUAL CHANCE WAVE ENVELOPE

TRANSECT 7

FEDERAL EMERGENCY MANAGEMENT AGENCY

COLLETON COUNTY, SC
AND INCORPORATED AREAS

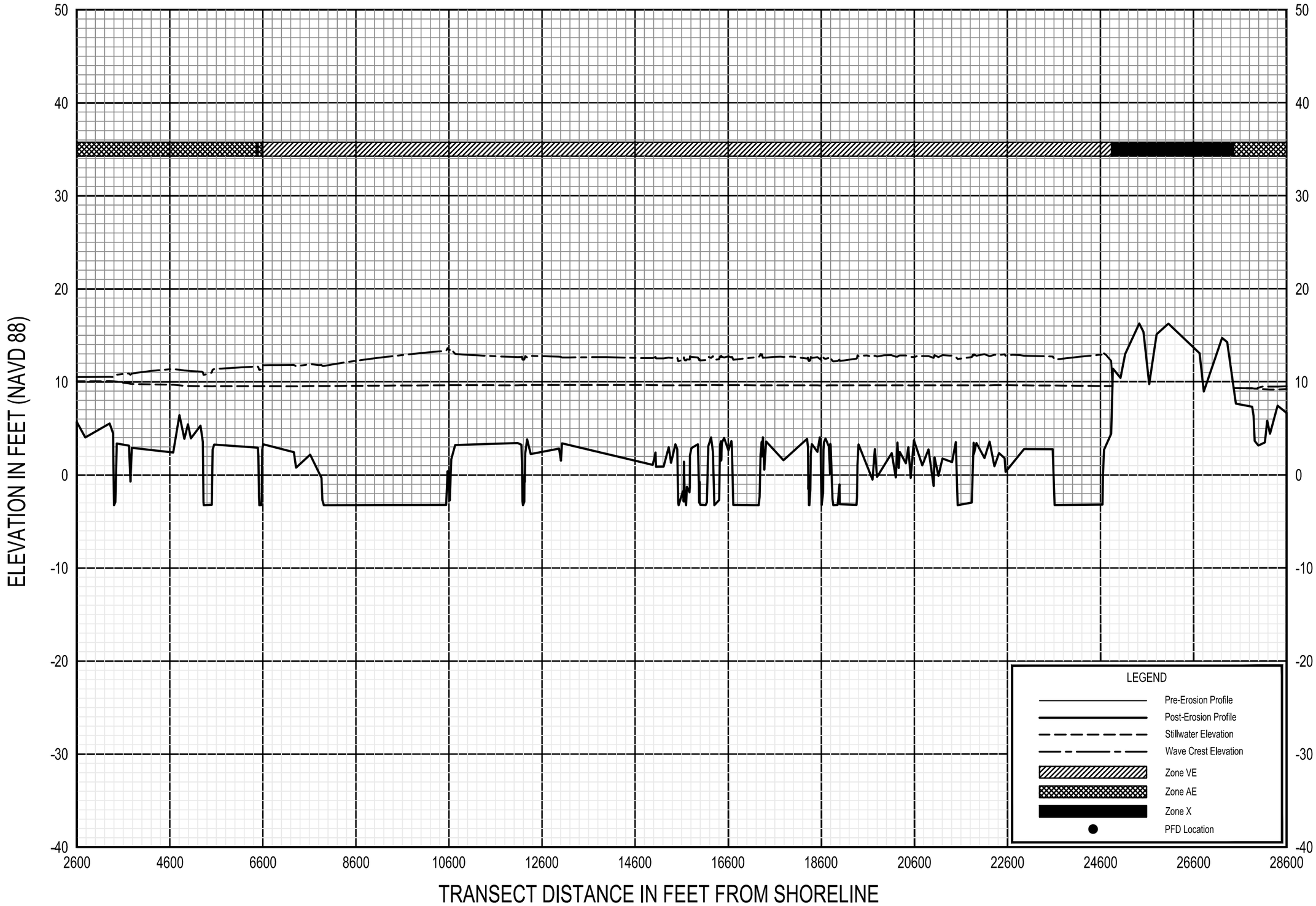

1% ANNUAL CHANCE WAVE ENVELOPE

TRANSECT 7

FEDERAL EMERGENCY MANAGEMENT AGENCY

COLLETON COUNTY, SC
AND INCORPORATED AREAS

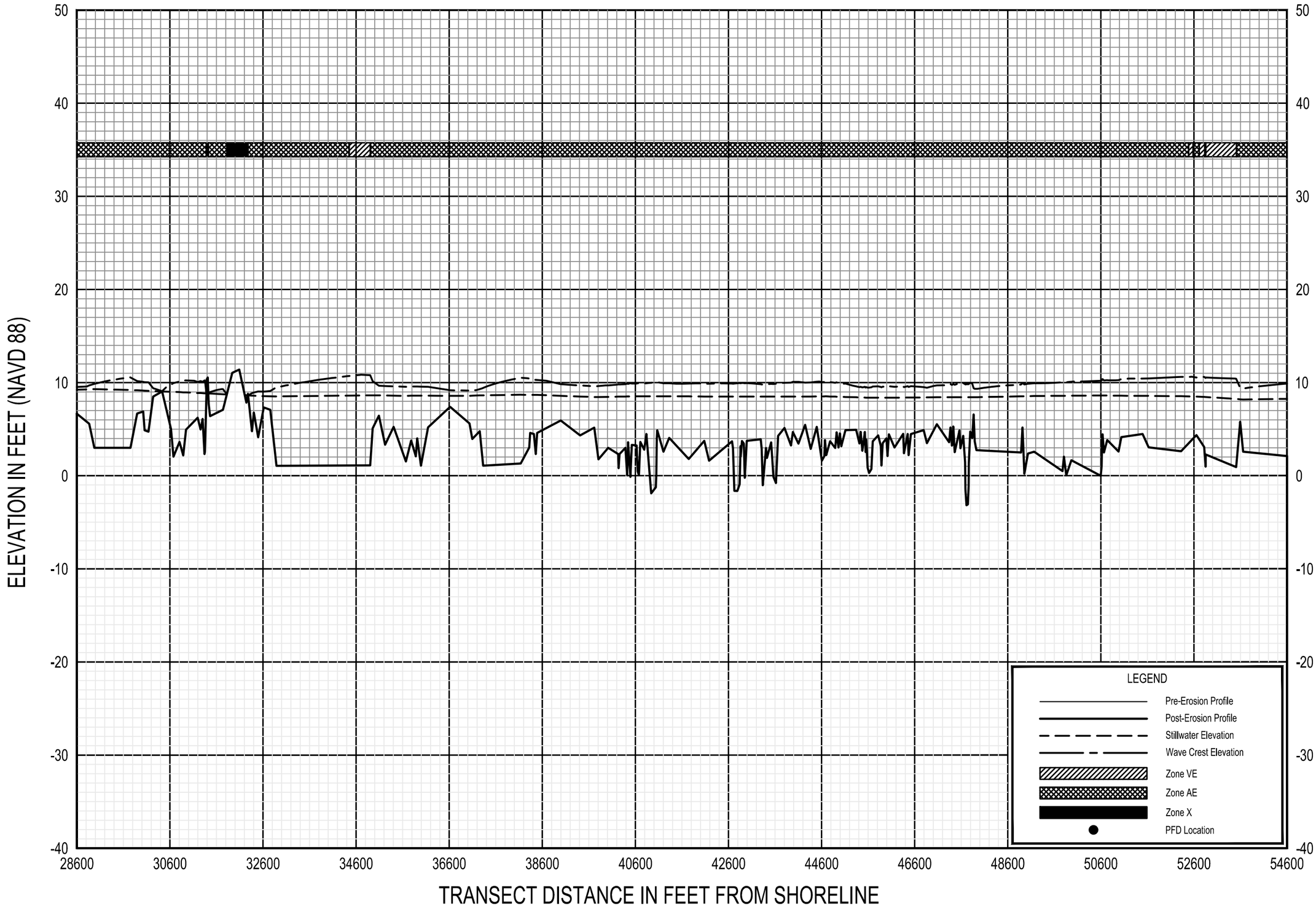

1% ANNUAL CHANCE WAVE ENVELOPE

TRANSECT 7

FEDERAL EMERGENCY MANAGEMENT AGENCY

COLLETON COUNTY, SC
AND INCORPORATED AREAS

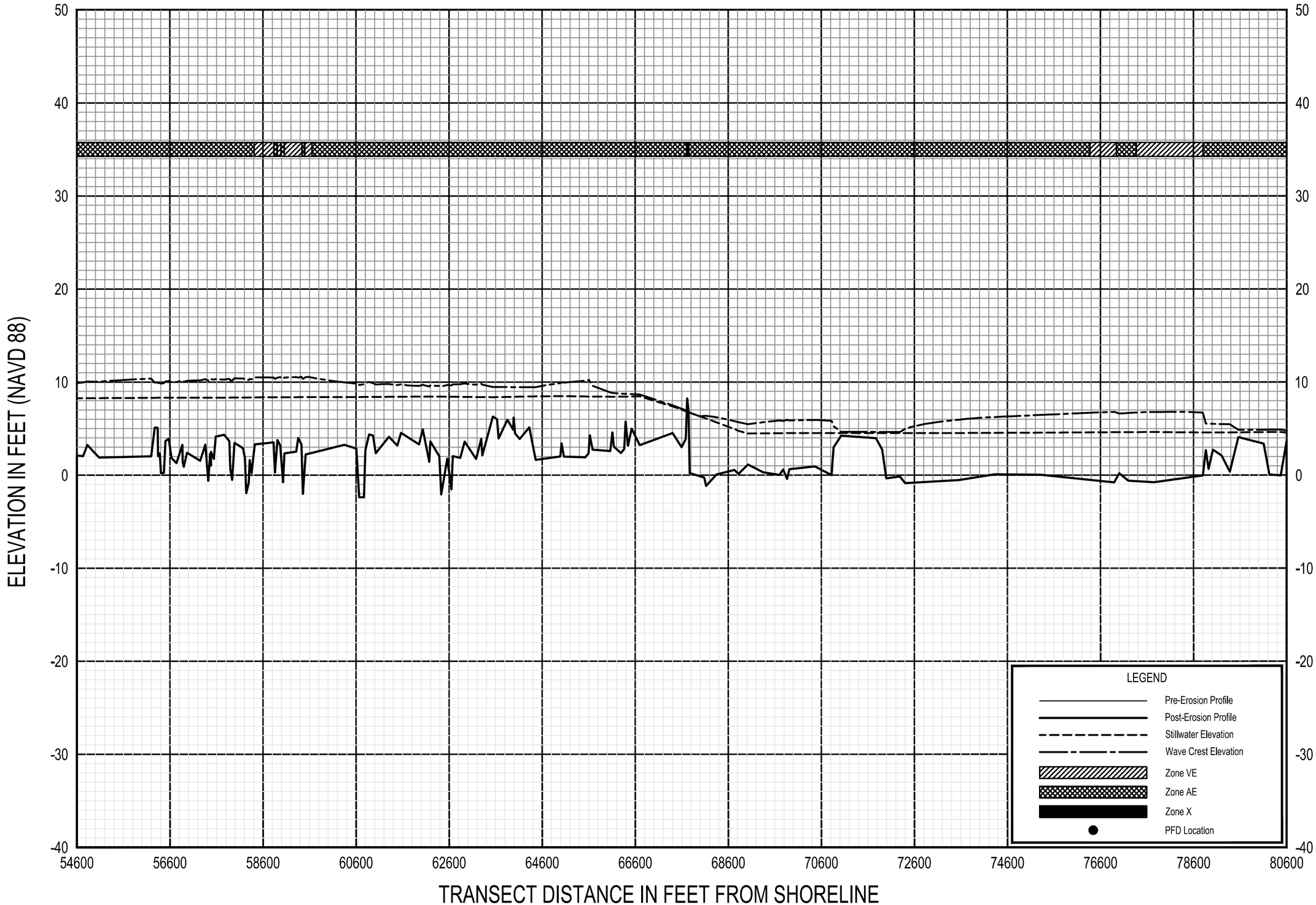

1% ANNUAL CHANCE WAVE ENVELOPE

TRANSECT 7

FEDERAL EMERGENCY MANAGEMENT AGENCY

COLLETON COUNTY, SC
AND INCORPORATED AREAS

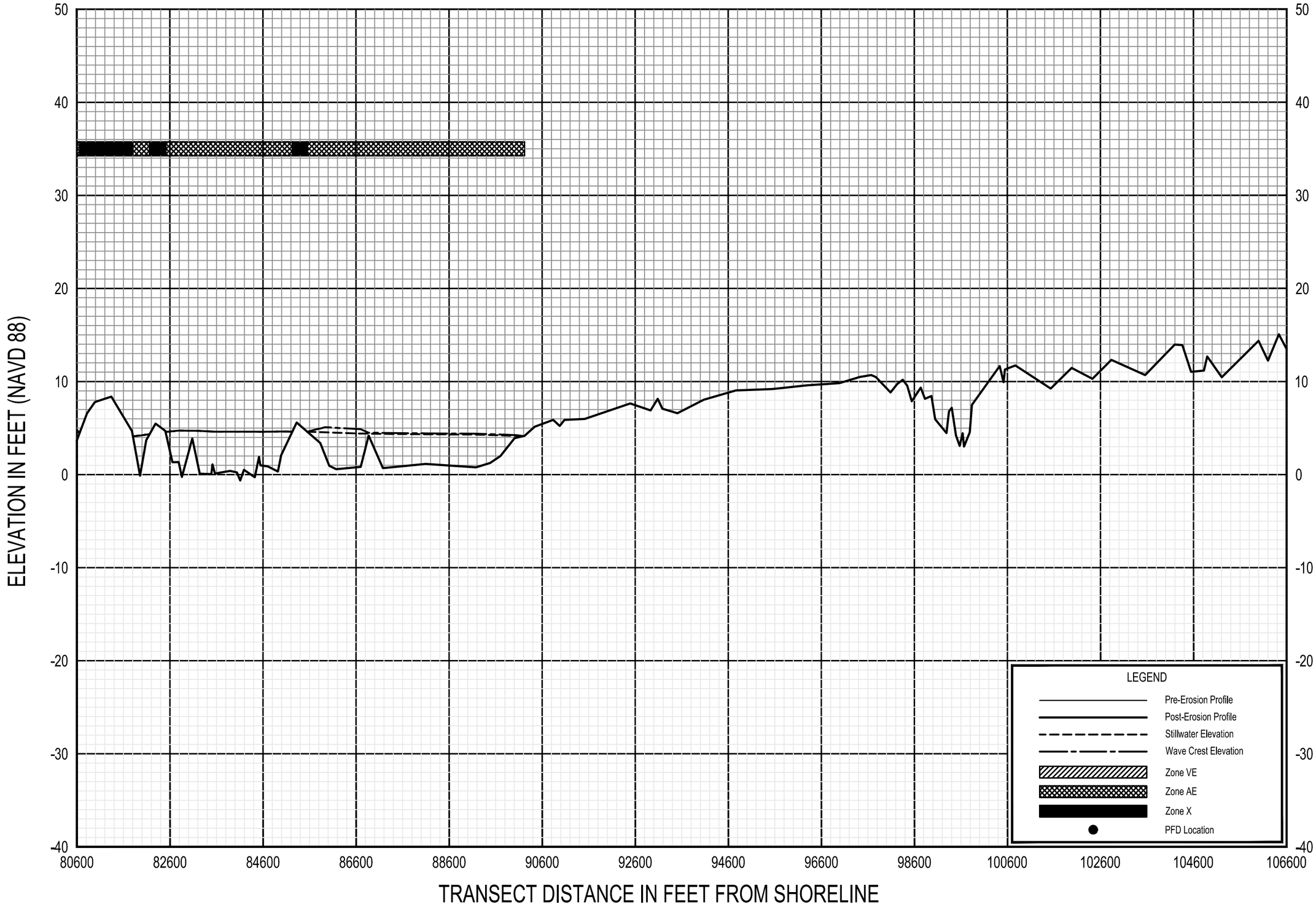

1% ANNUAL CHANCE WAVE ENVELOPE

TRANSECT 7

FEDERAL EMERGENCY MANAGEMENT AGENCY

COLLETON COUNTY, SC
AND INCORPORATED AREAS

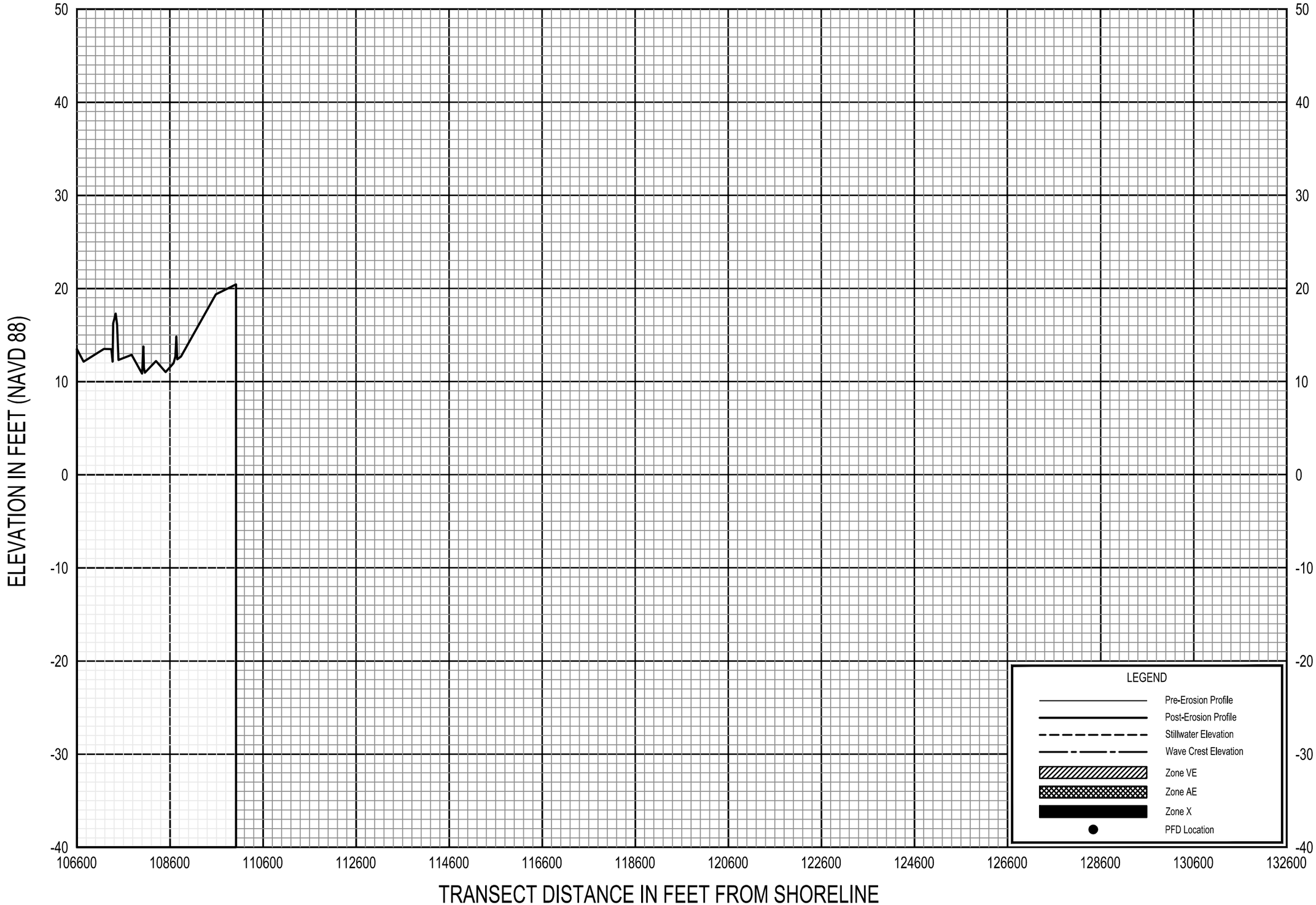

1% ANNUAL CHANCE WAVE ENVELOPE

TRANSECT 7

FEDERAL EMERGENCY MANAGEMENT AGENCY

COLLETON COUNTY, SC
AND INCORPORATED AREAS

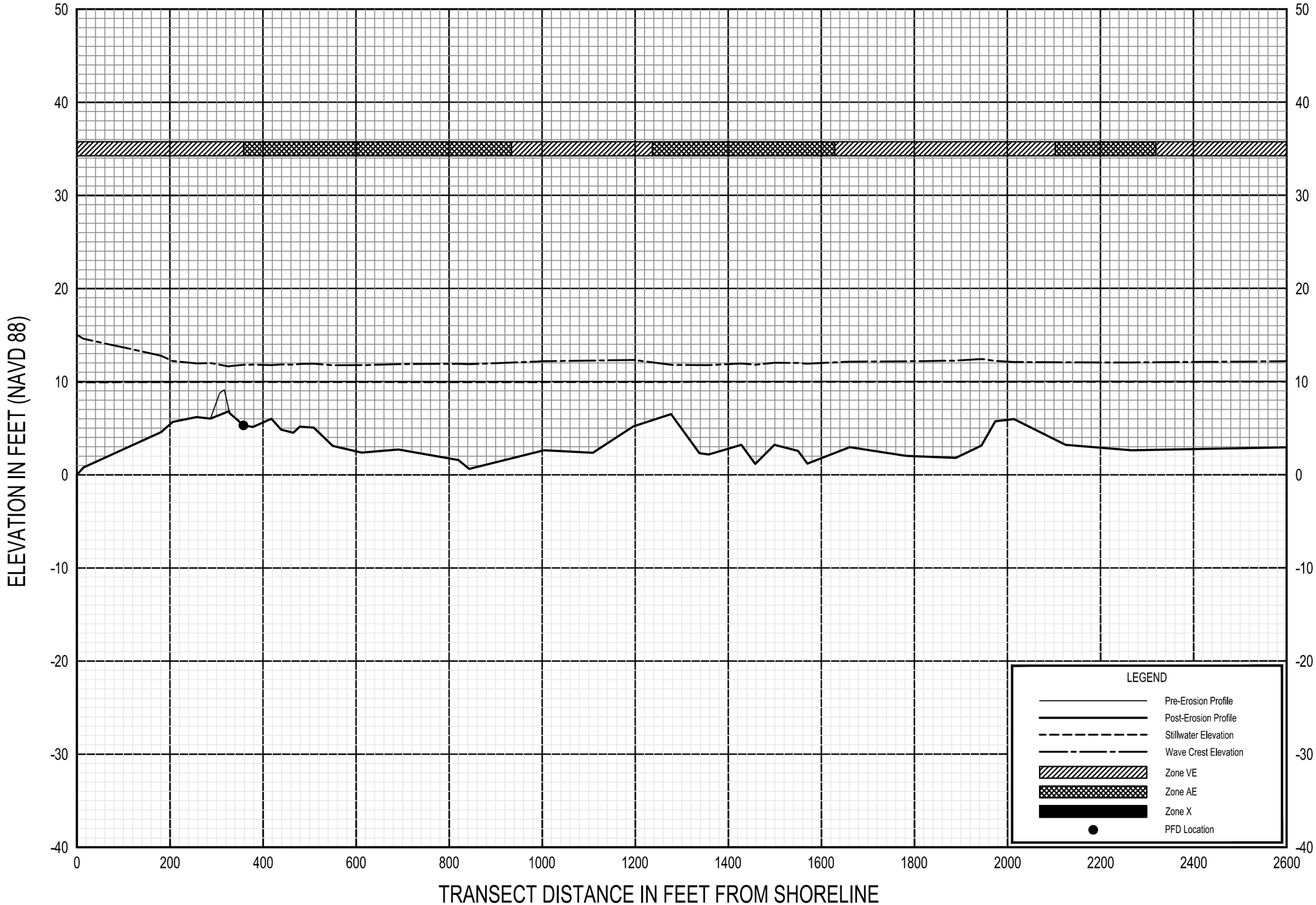

1% ANNUAL CHANCE WAVE ENVELOPE

TRANSECT 8

FEDERAL EMERGENCY MANAGEMENT AGENCY

COLLETON COUNTY, SC
AND INCORPORATED AREAS

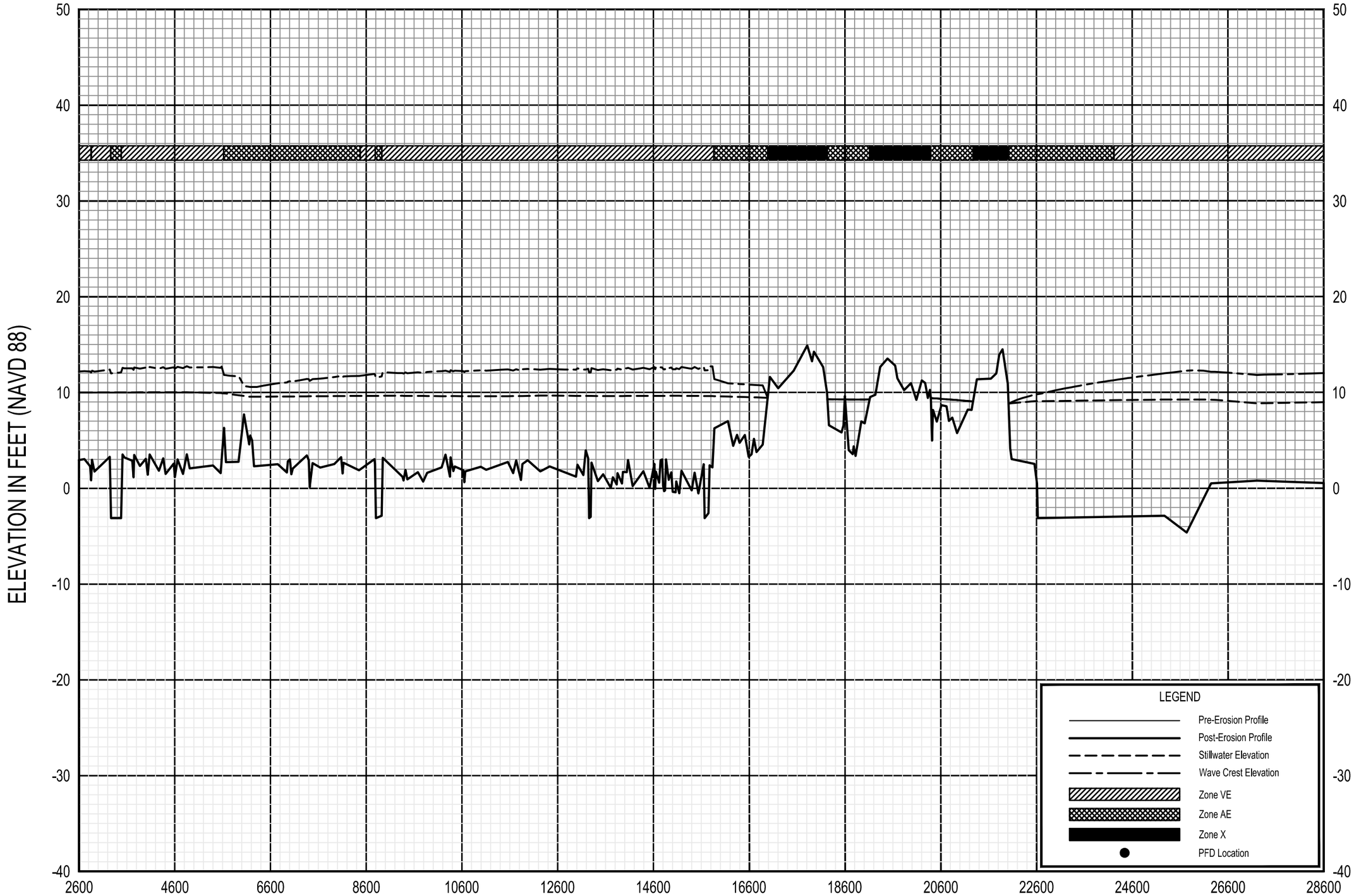

1% ANNUAL CHANCE WAVE ENVELOPE

TRANSECT 8

FEDERAL EMERGENCY MANAGEMENT AGENCY

COLLETON COUNTY, SC
AND INCORPORATED AREAS

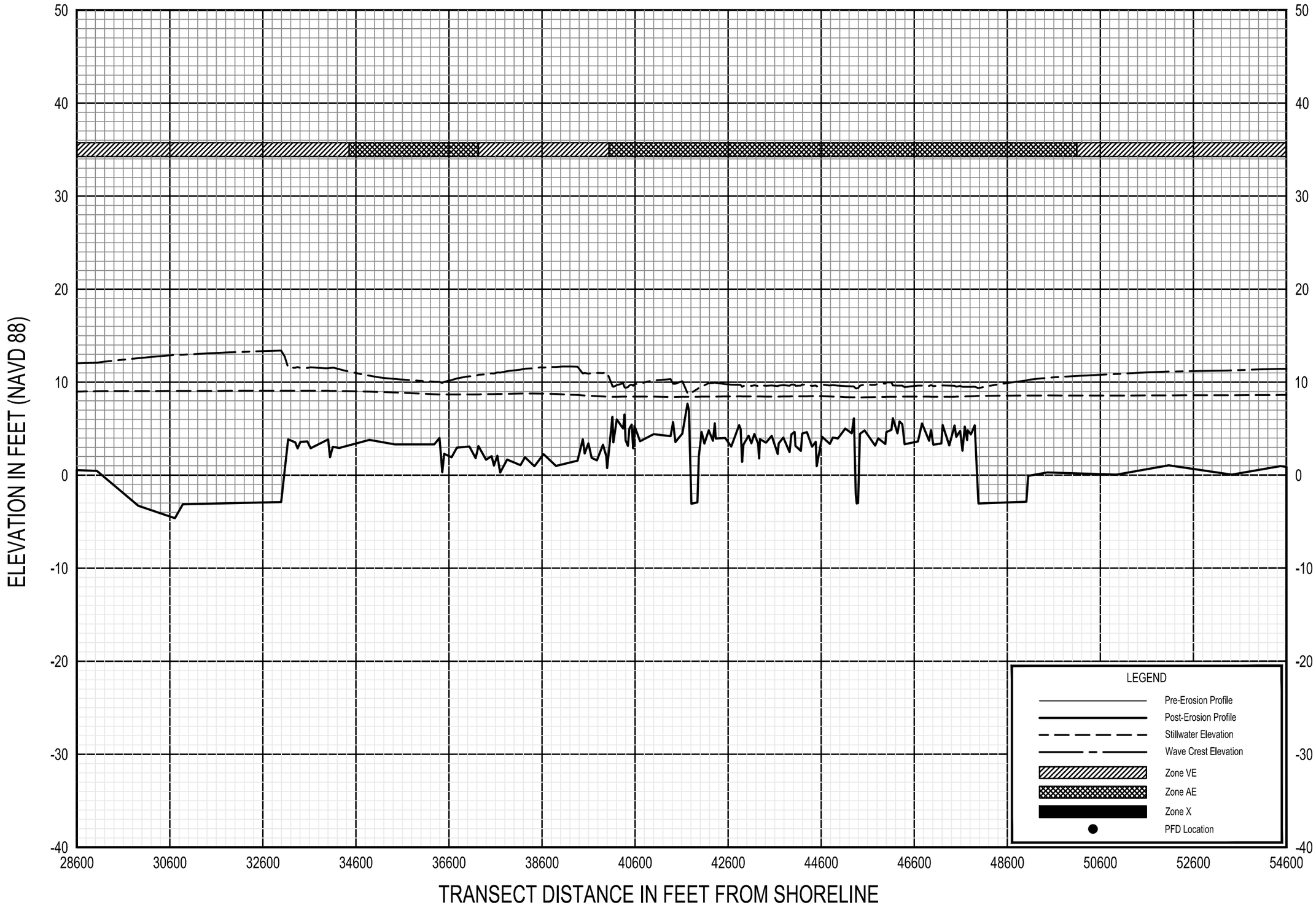

1% ANNUAL CHANCE WAVE ENVELOPE

TRANSECT 8

FEDERAL EMERGENCY MANAGEMENT AGENCY

COLLETON COUNTY, SC
AND INCORPORATED AREAS

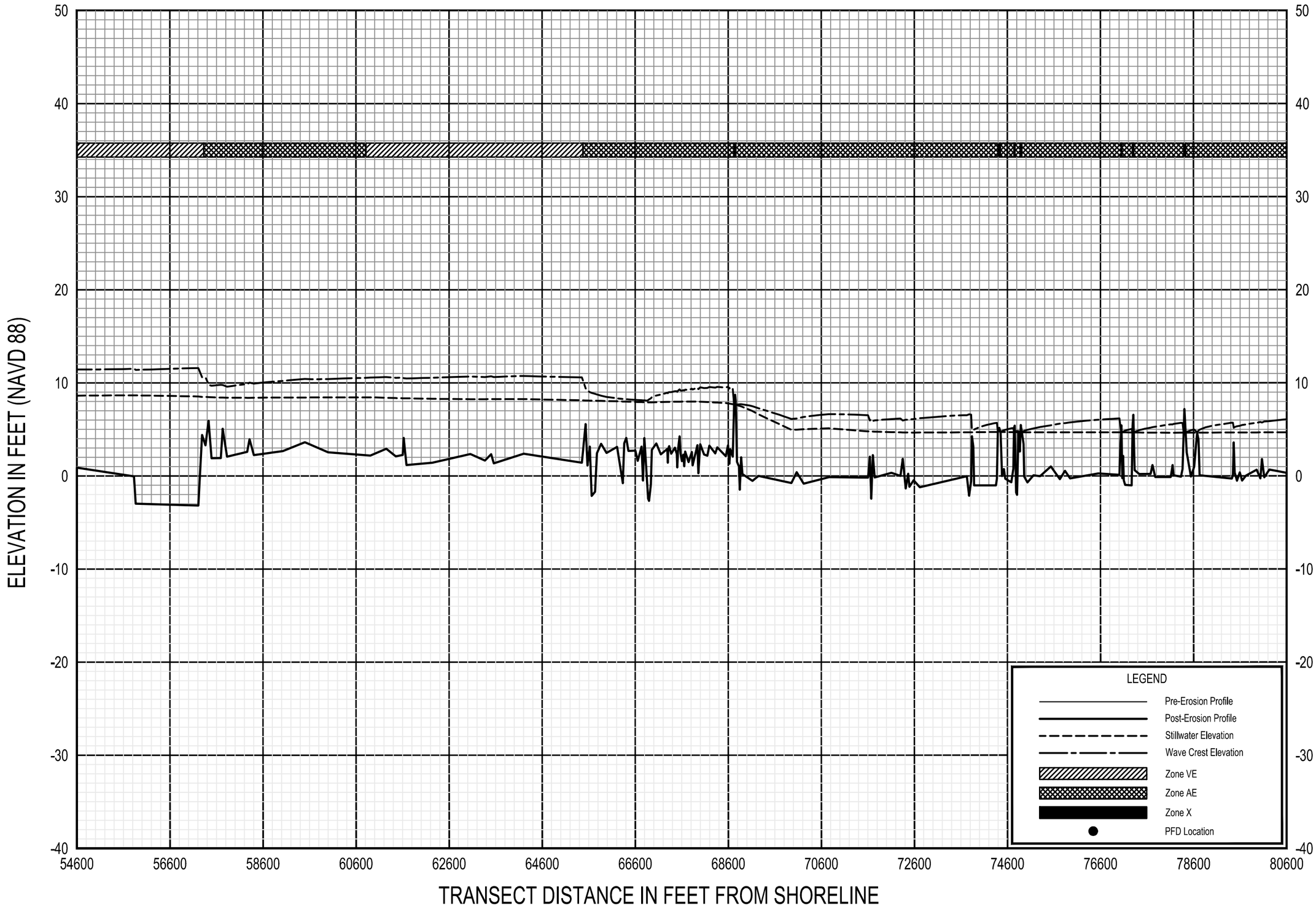

1% ANNUAL CHANCE WAVE ENVELOPE

TRANSECT 8

FEDERAL EMERGENCY MANAGEMENT AGENCY

COLLETON COUNTY, SC
AND INCORPORATED AREAS

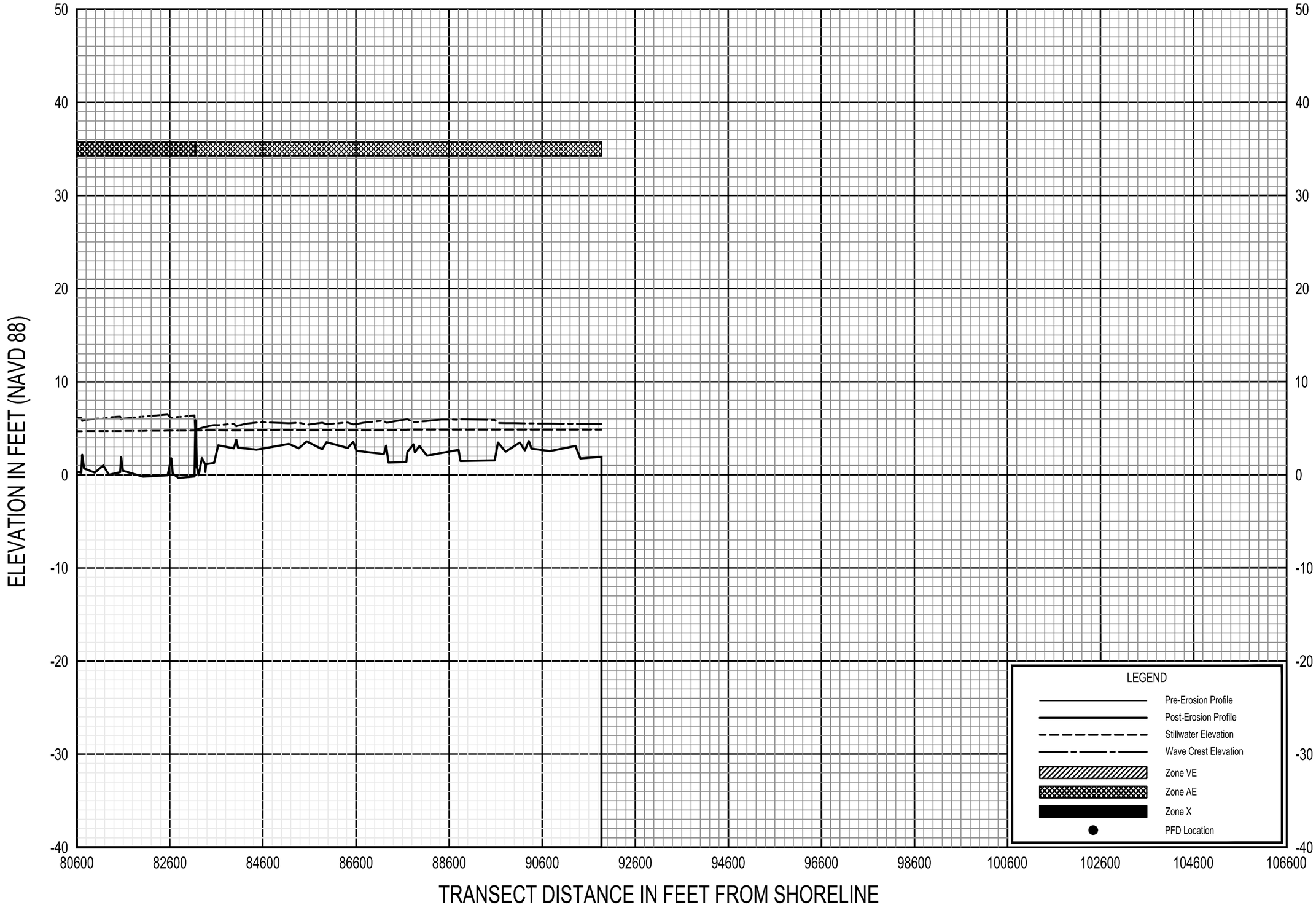

1% ANNUAL CHANCE WAVE ENVELOPE

TRANSECT 8

FEDERAL EMERGENCY MANAGEMENT AGENCY

COLLETON COUNTY, SC
AND INCORPORATED AREAS

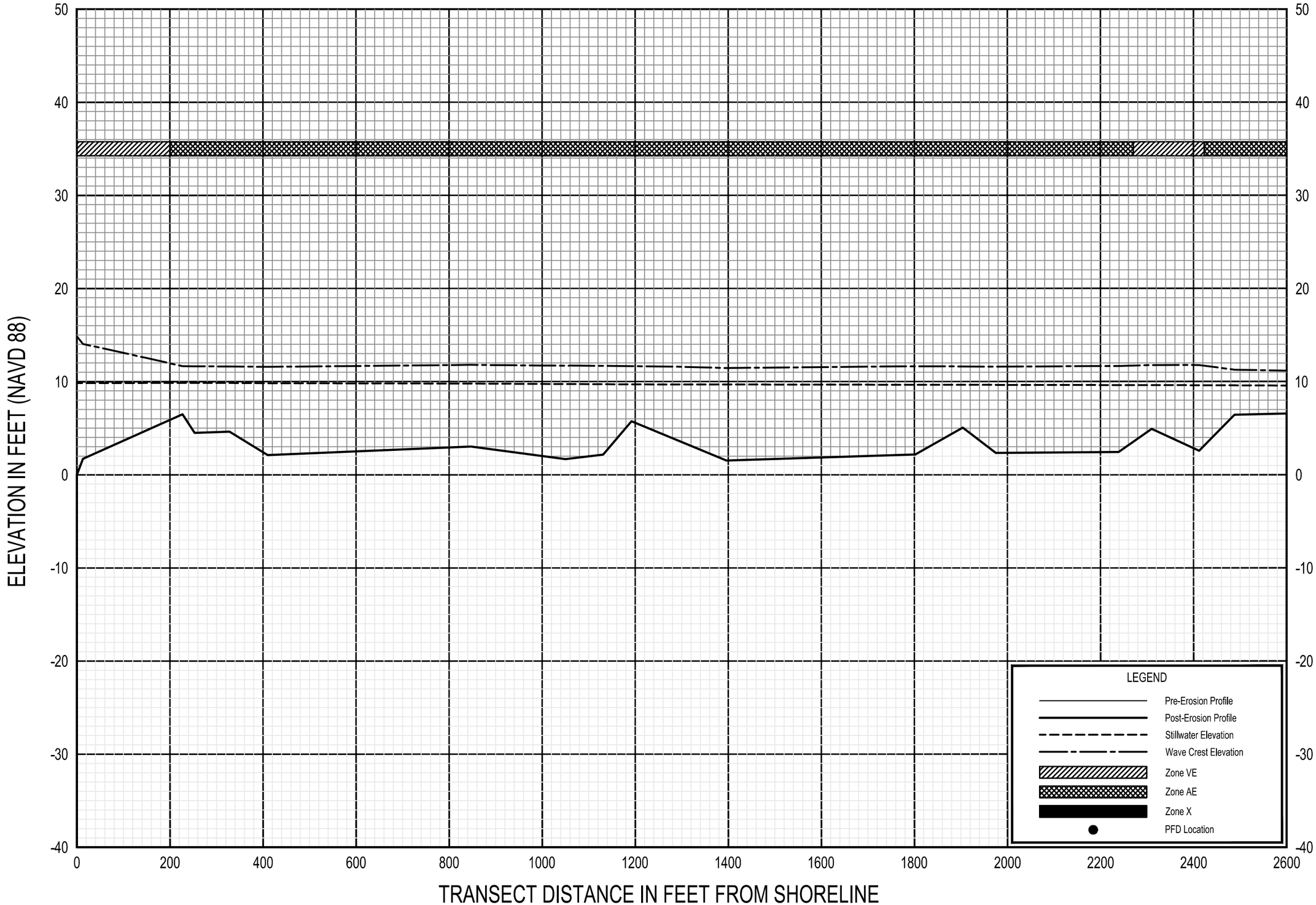

1% ANNUAL CHANCE WAVE ENVELOPE

TRANSECT 9

FEDERAL EMERGENCY MANAGEMENT AGENCY

COLLETON COUNTY, SC
AND INCORPORATED AREAS

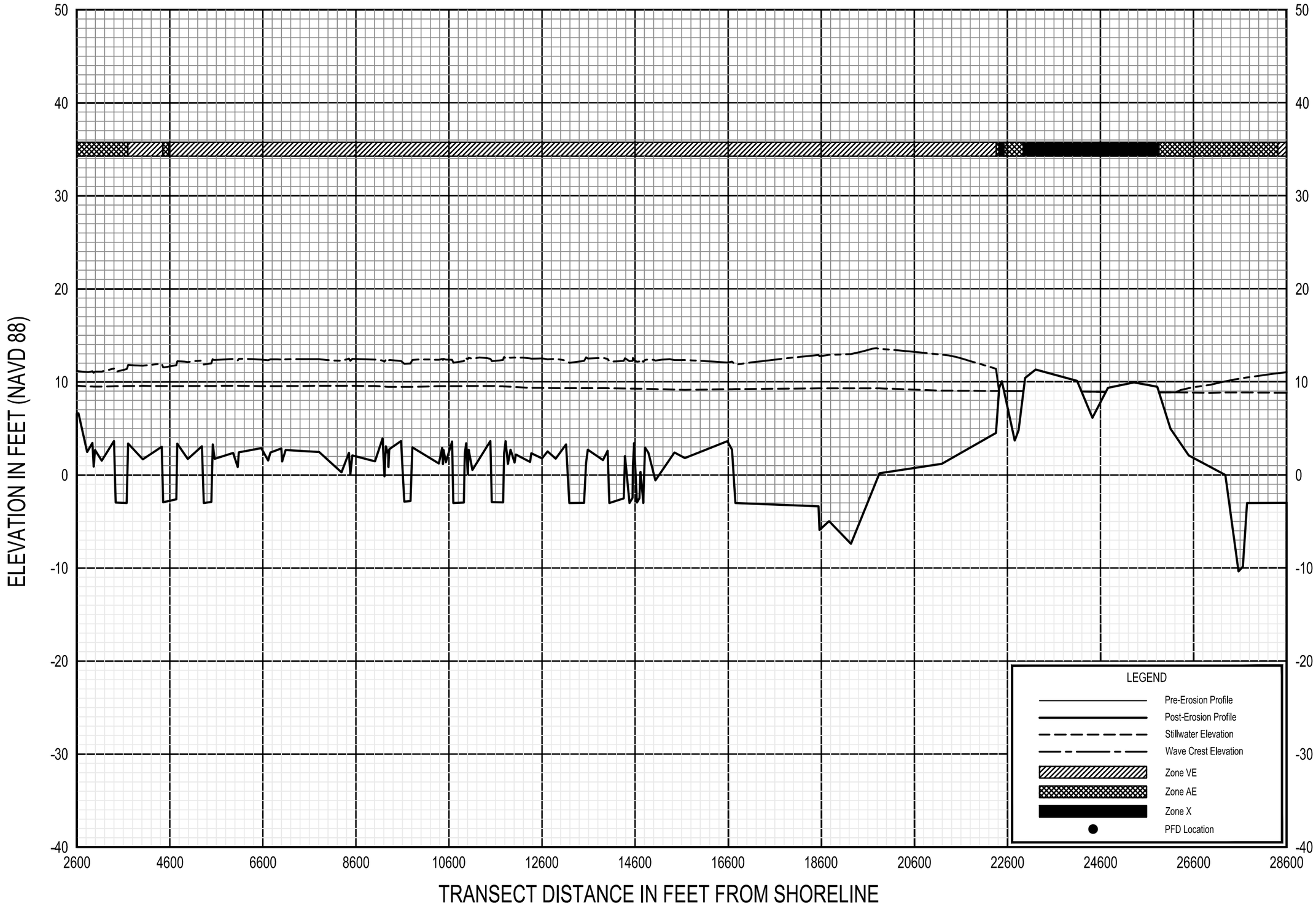

1% ANNUAL CHANCE WAVE ENVELOPE

TRANSECT 9

FEDERAL EMERGENCY MANAGEMENT AGENCY

COLLETON COUNTY, SC
AND INCORPORATED AREAS

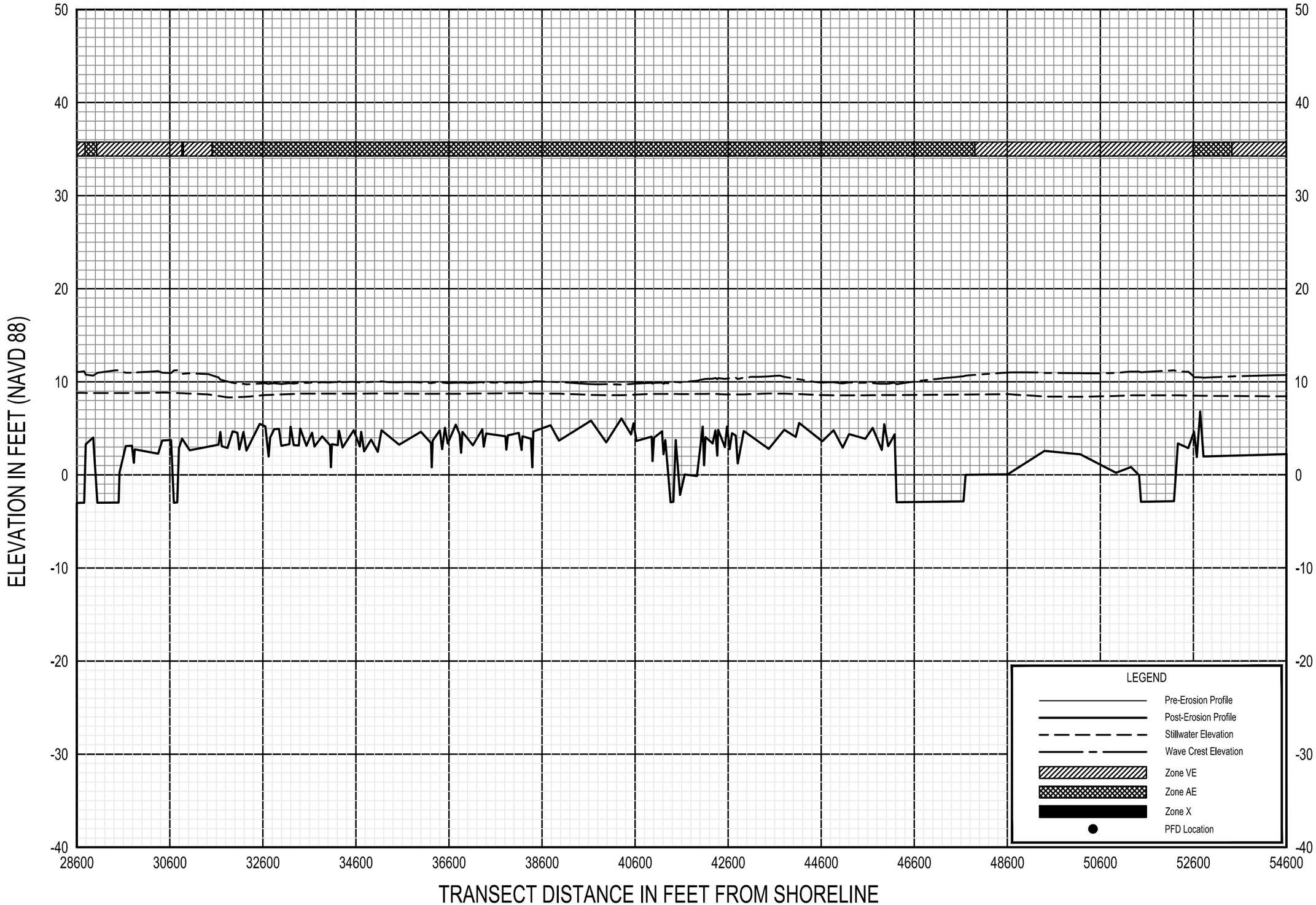

1% ANNUAL CHANCE WAVE ENVELOPE

TRANSECT 9

FEDERAL EMERGENCY MANAGEMENT AGENCY

COLLETON COUNTY, SC
AND INCORPORATED AREAS

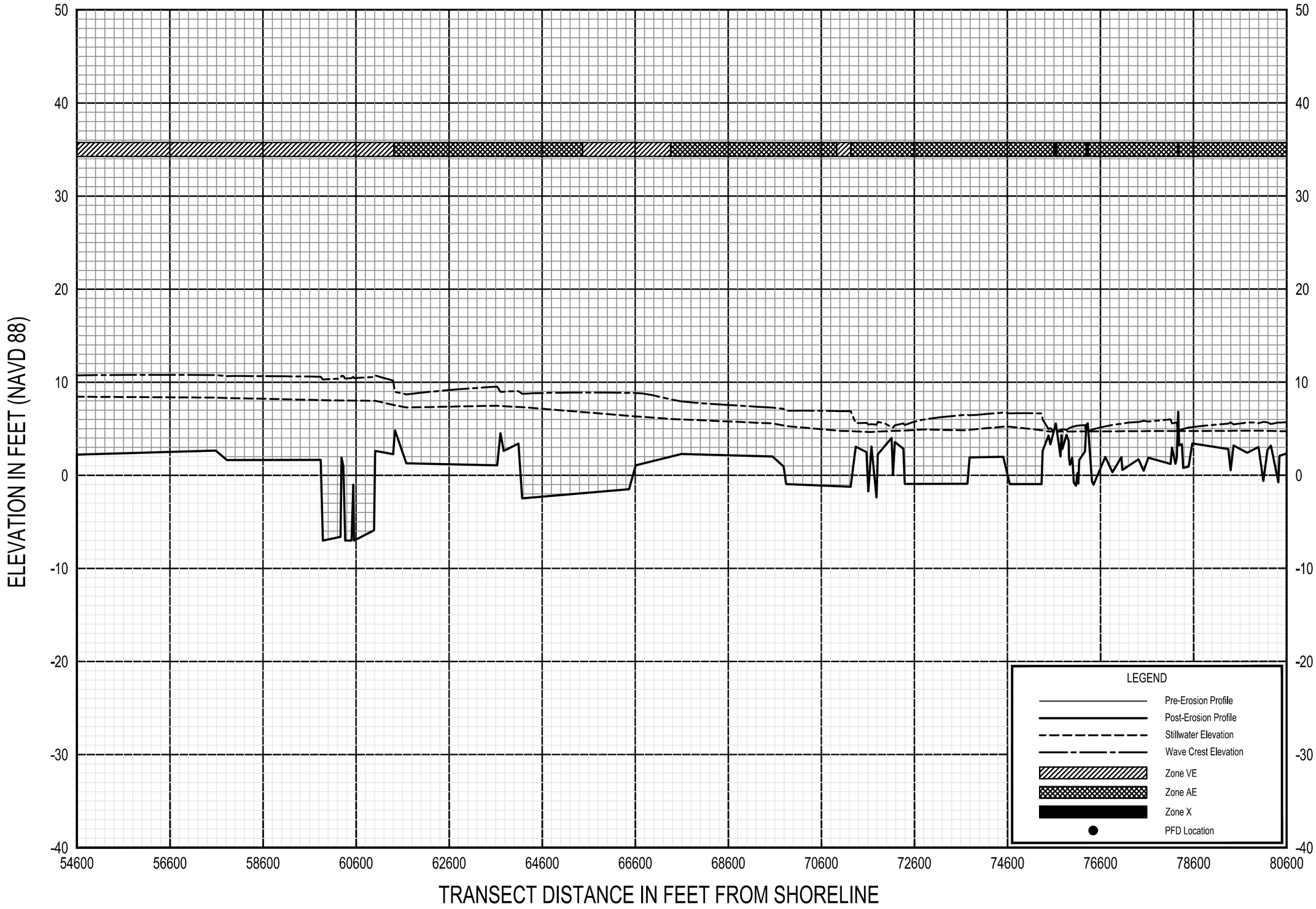

1% ANNUAL CHANCE WAVE ENVELOPE

TRANSECT 9

FEDERAL EMERGENCY MANAGEMENT AGENCY

COLLETON COUNTY, SC
AND INCORPORATED AREAS

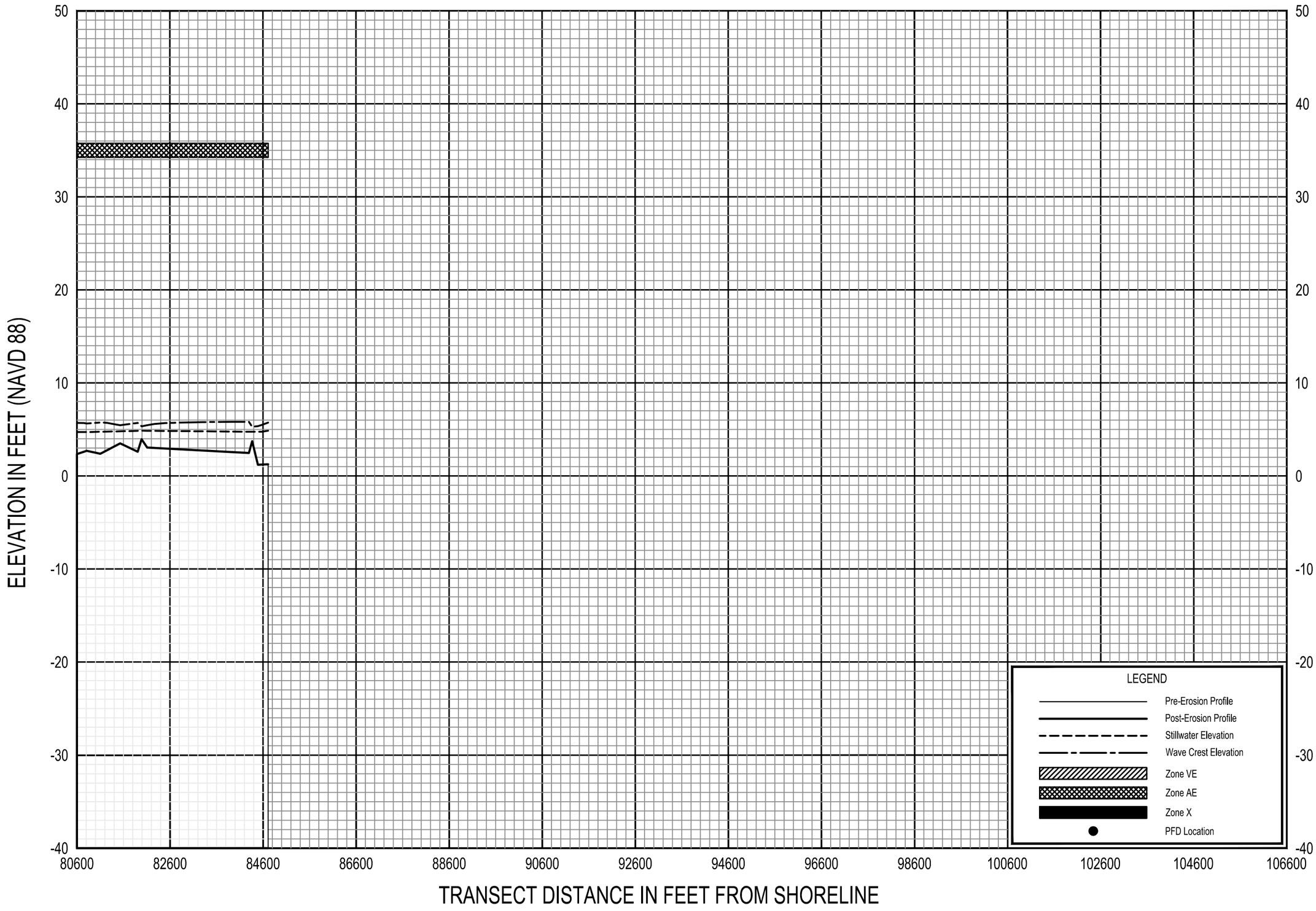

1% ANNUAL CHANCE WAVE ENVELOPE

TRANSECT 9

FEDERAL EMERGENCY MANAGEMENT AGENCY

COLLETON COUNTY, SC
AND INCORPORATED AREAS

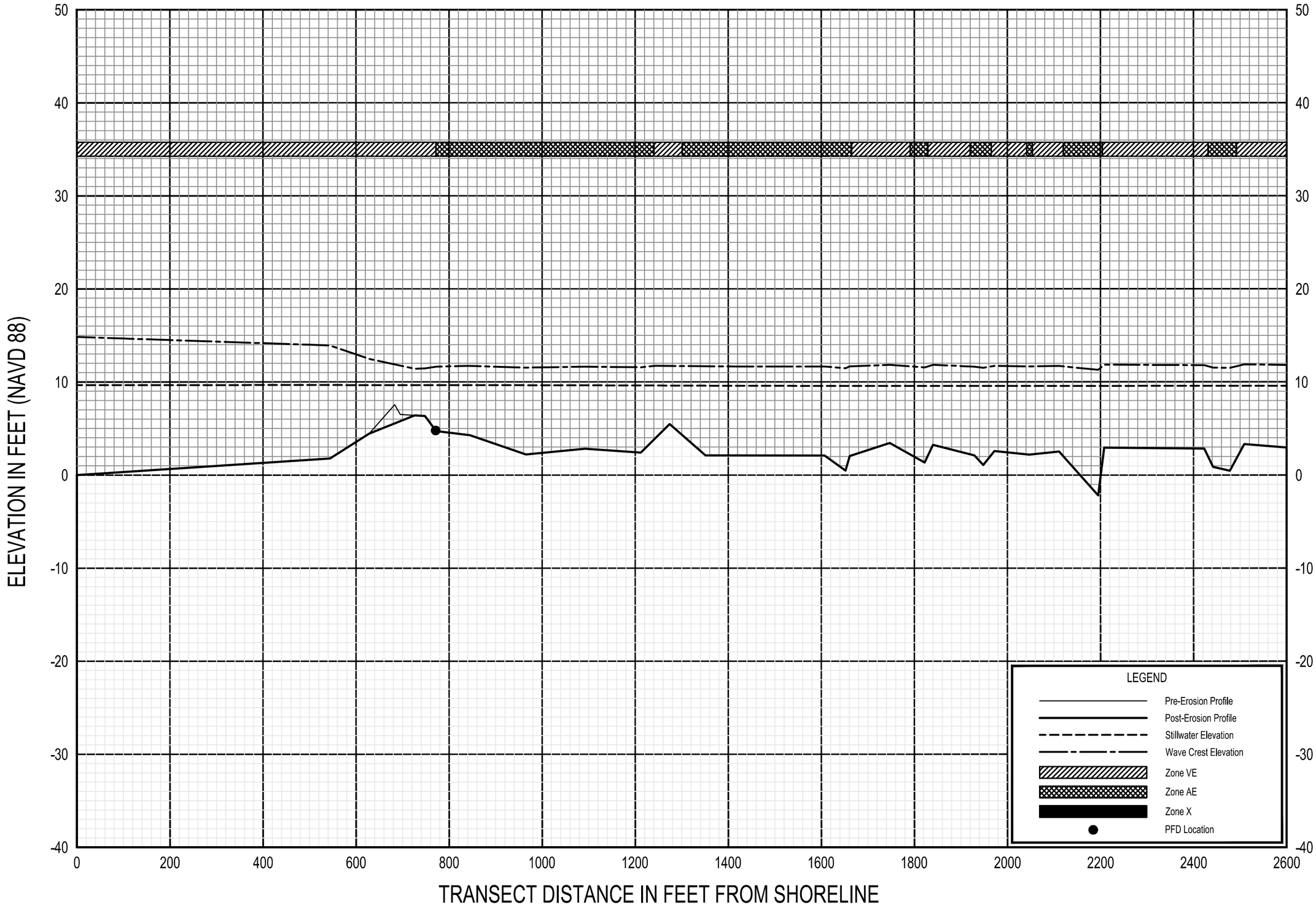

1% ANNUAL CHANCE WAVE ENVELOPE

TRANSECT 10

FEDERAL EMERGENCY MANAGEMENT AGENCY

COLLETON COUNTY, SC
AND INCORPORATED AREAS

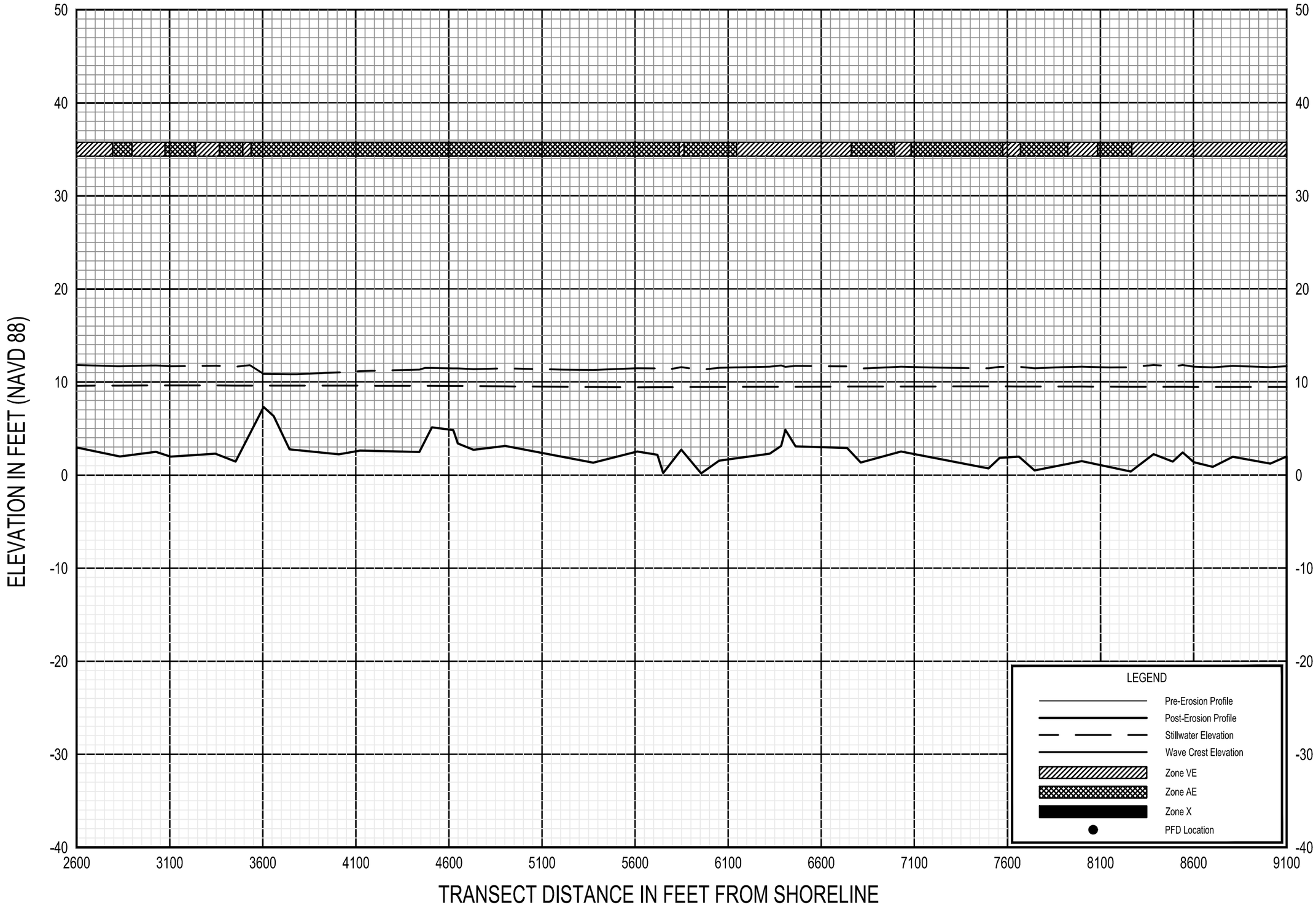

1% ANNUAL CHANCE WAVE ENVELOPE

TRANSECT 10

FEDERAL EMERGENCY MANAGEMENT AGENCY

COLLETON COUNTY, SC
AND INCORPORATED AREAS

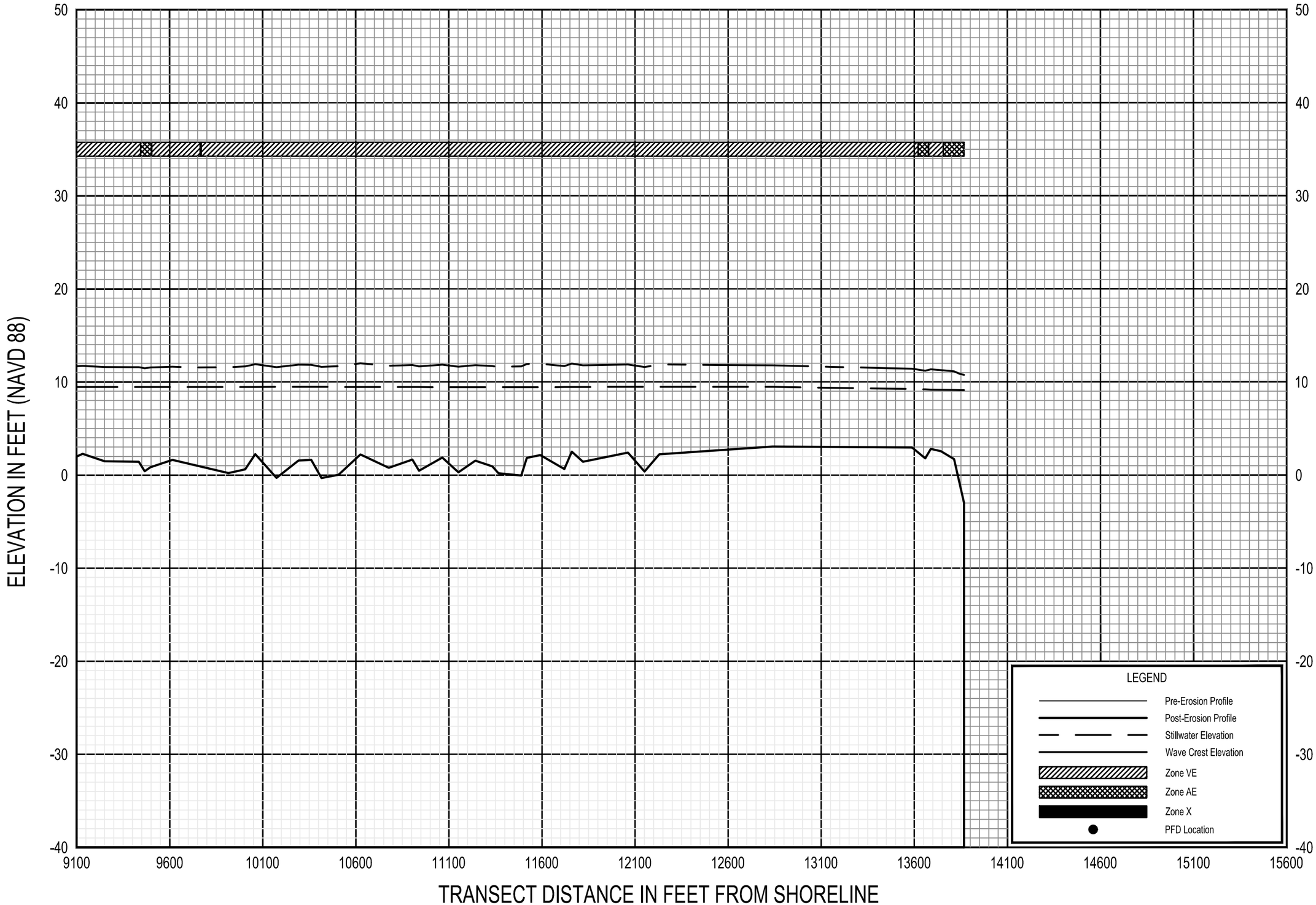

1% ANNUAL CHANCE WAVE ENVELOPE

TRANSECT 10

FEDERAL EMERGENCY MANAGEMENT AGENCY

COLLETON COUNTY, SC
AND INCORPORATED AREAS

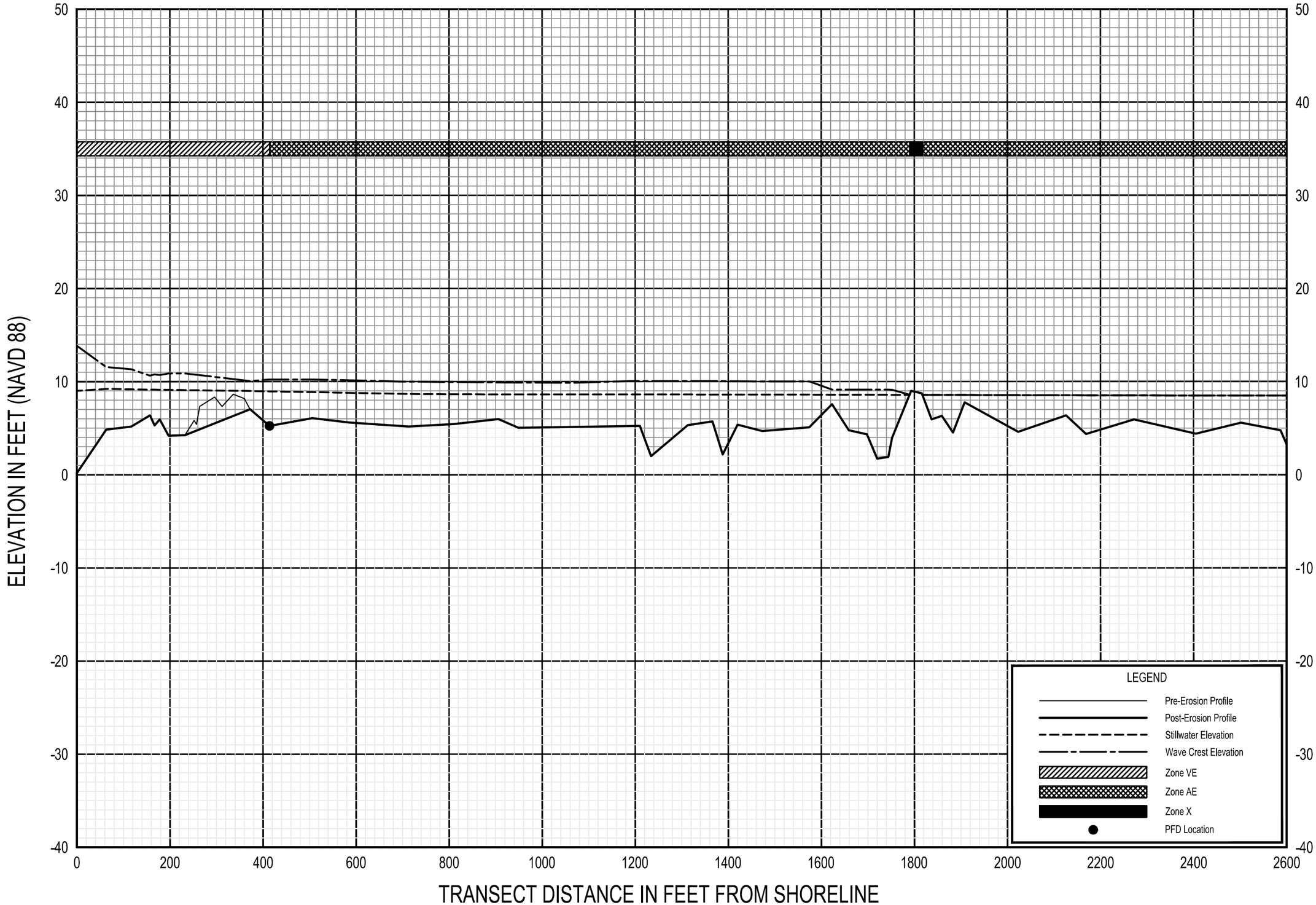

1% ANNUAL CHANCE WAVE ENVELOPE

TRANSECT 11

FEDERAL EMERGENCY MANAGEMENT AGENCY

COLLETON COUNTY, SC
AND INCORPORATED AREAS

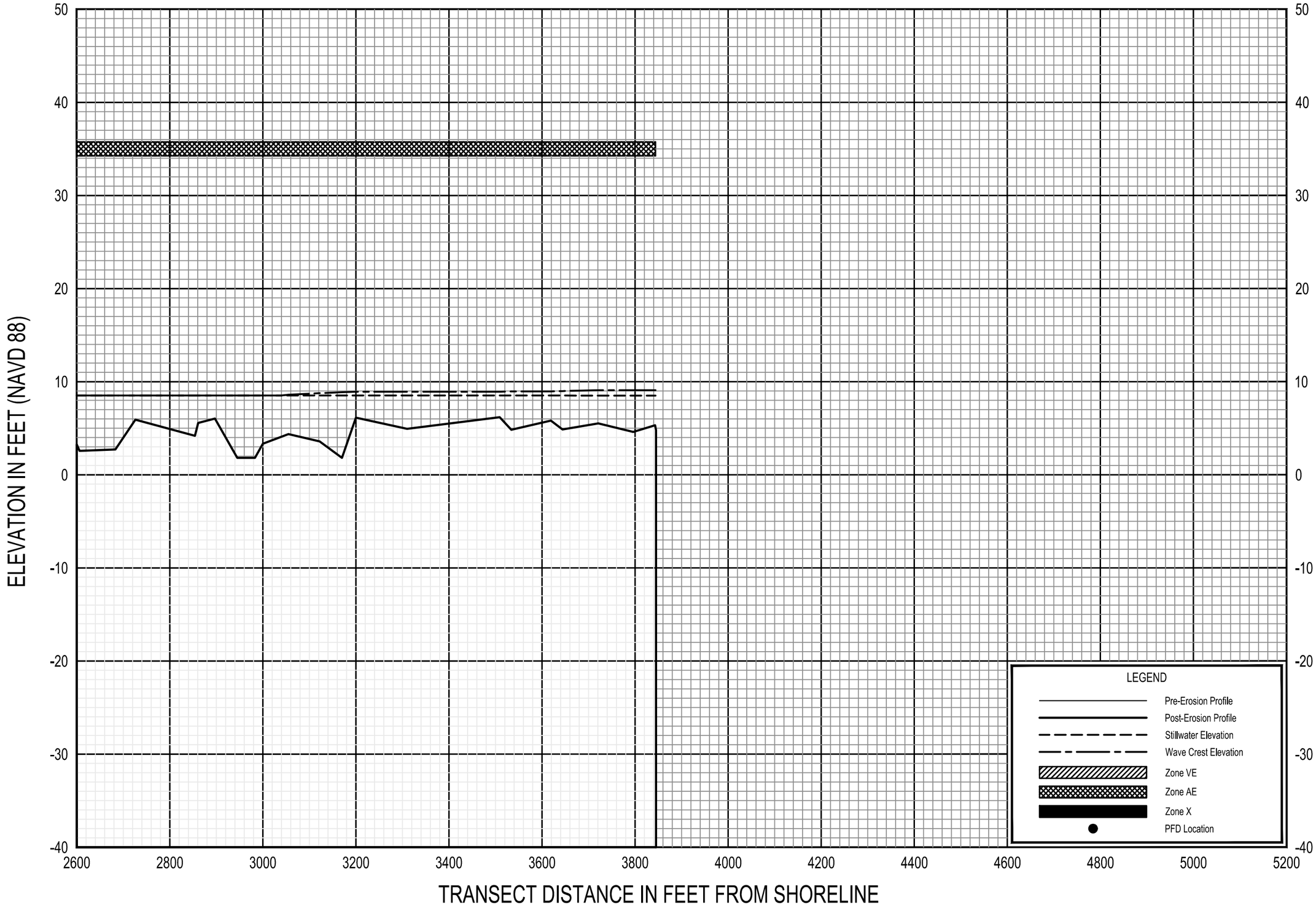

1% ANNUAL CHANCE WAVE ENVELOPE

TRANSECT 11

FEDERAL EMERGENCY MANAGEMENT AGENCY

COLLETON COUNTY, SC
AND INCORPORATED AREAS

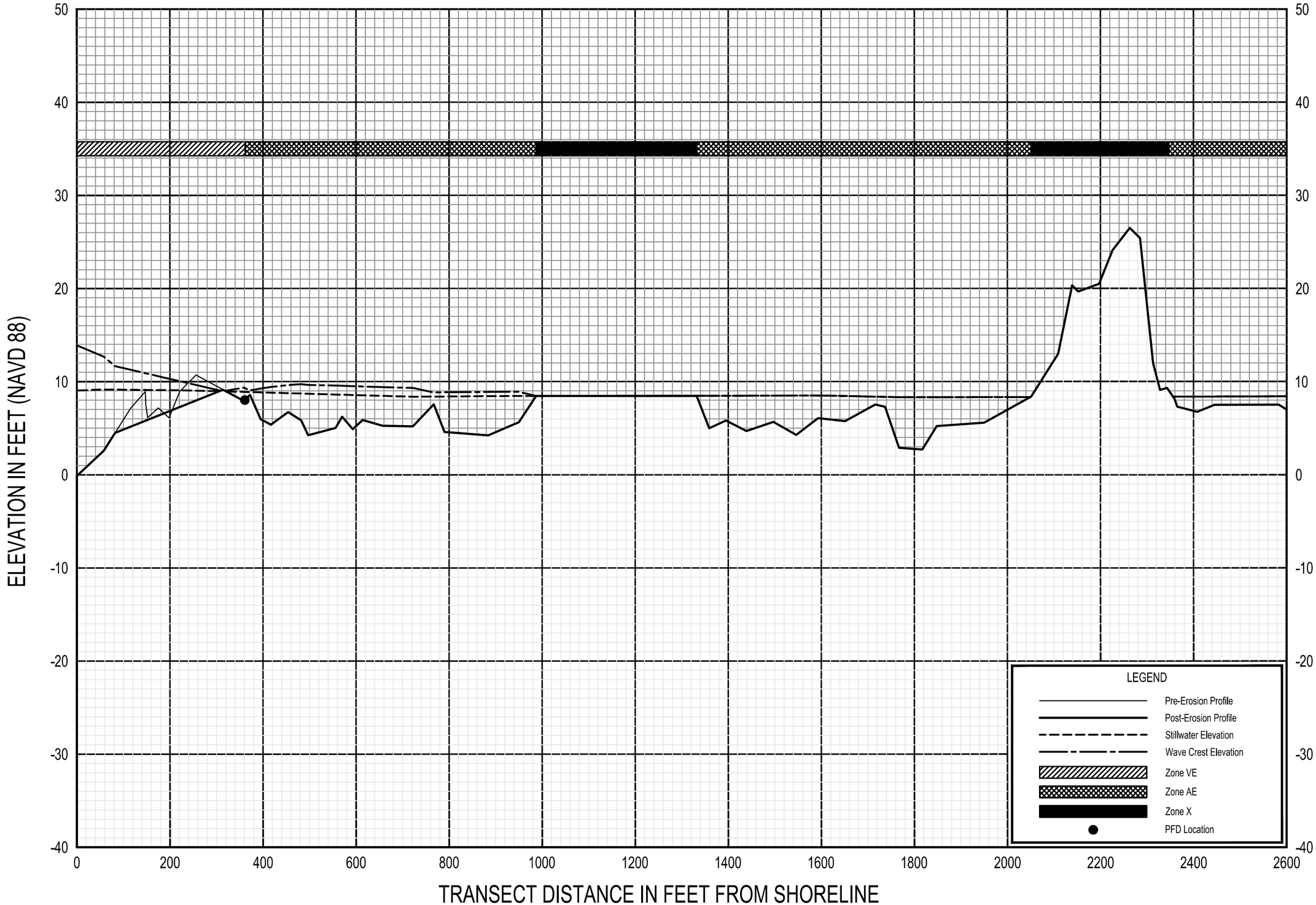

1% ANNUAL CHANCE WAVE ENVELOPE

TRANSECT 12

FEDERAL EMERGENCY MANAGEMENT AGENCY

COLLETON COUNTY, SC
AND INCORPORATED AREAS

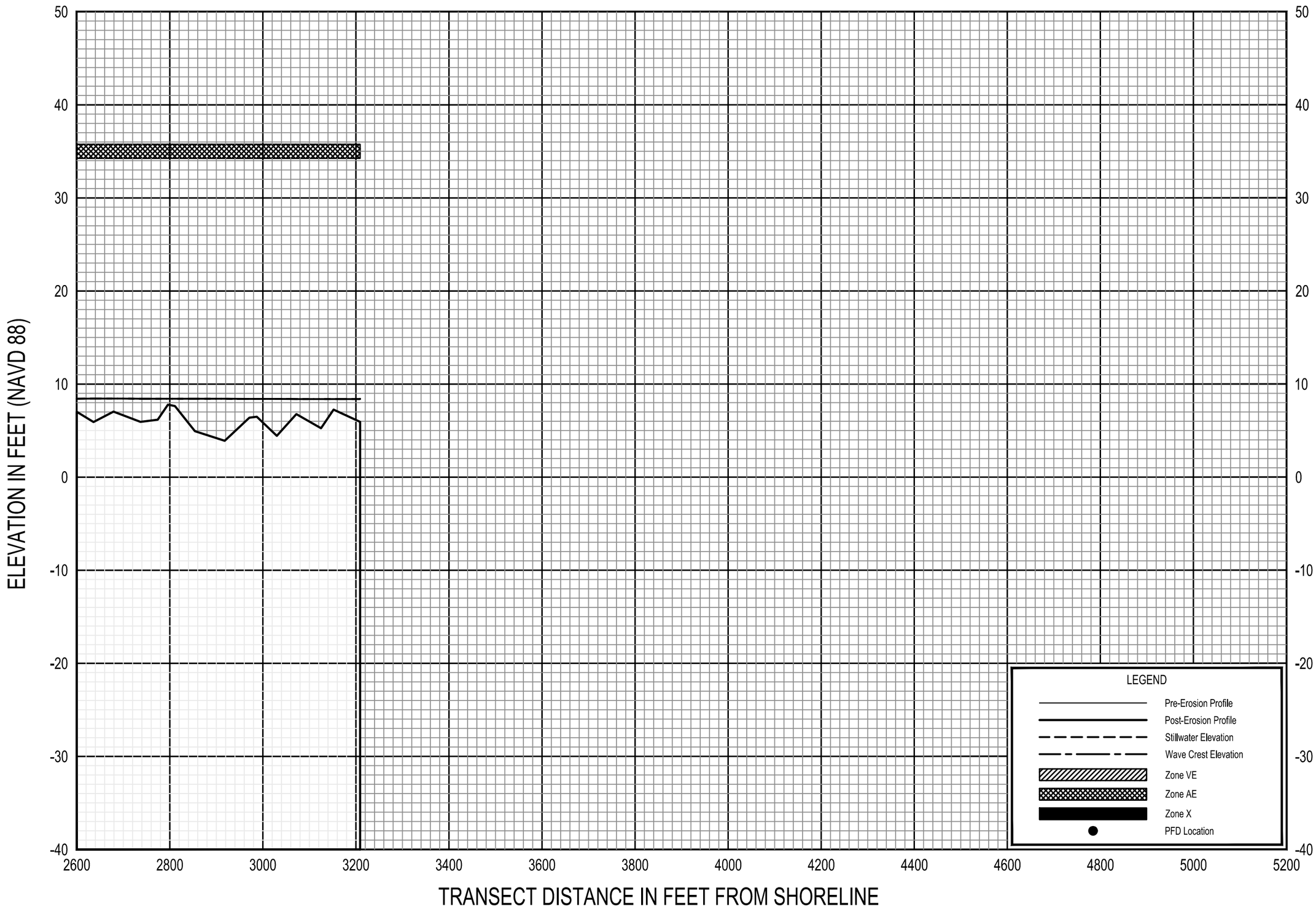

1% ANNUAL CHANCE WAVE ENVELOPE

TRANSECT 12

FEDERAL EMERGENCY MANAGEMENT AGENCY

COLLETON COUNTY, SC
AND INCORPORATED AREAS

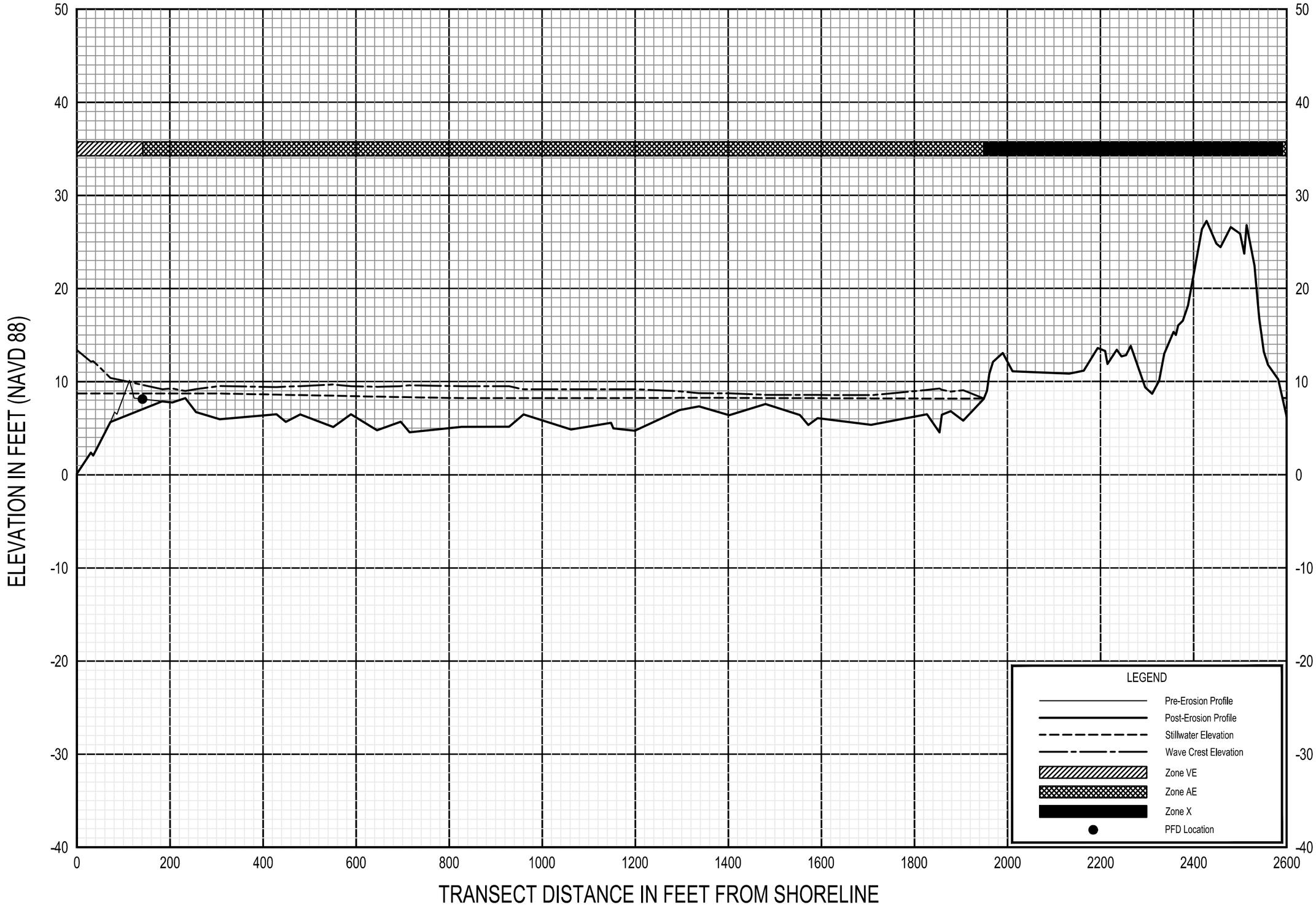

1% ANNUAL CHANCE WAVE ENVELOPE

TRANSECT 13

FEDERAL EMERGENCY MANAGEMENT AGENCY

COLLETON COUNTY, SC
AND INCORPORATED AREAS

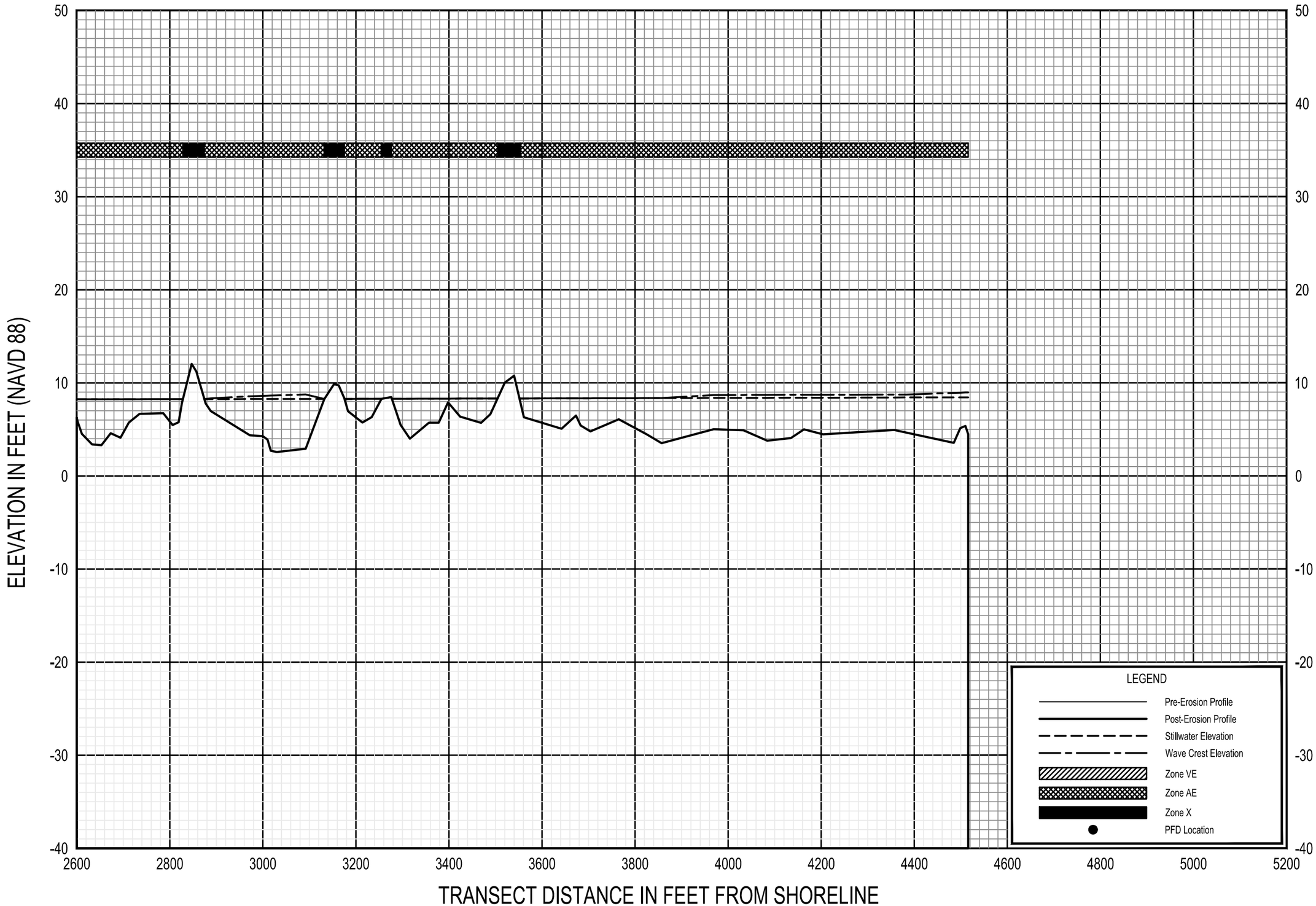

1% ANNUAL CHANCE WAVE ENVELOPE

TRANSECT 13

FEDERAL EMERGENCY MANAGEMENT AGENCY

COLLETON COUNTY, SC
AND INCORPORATED AREAS

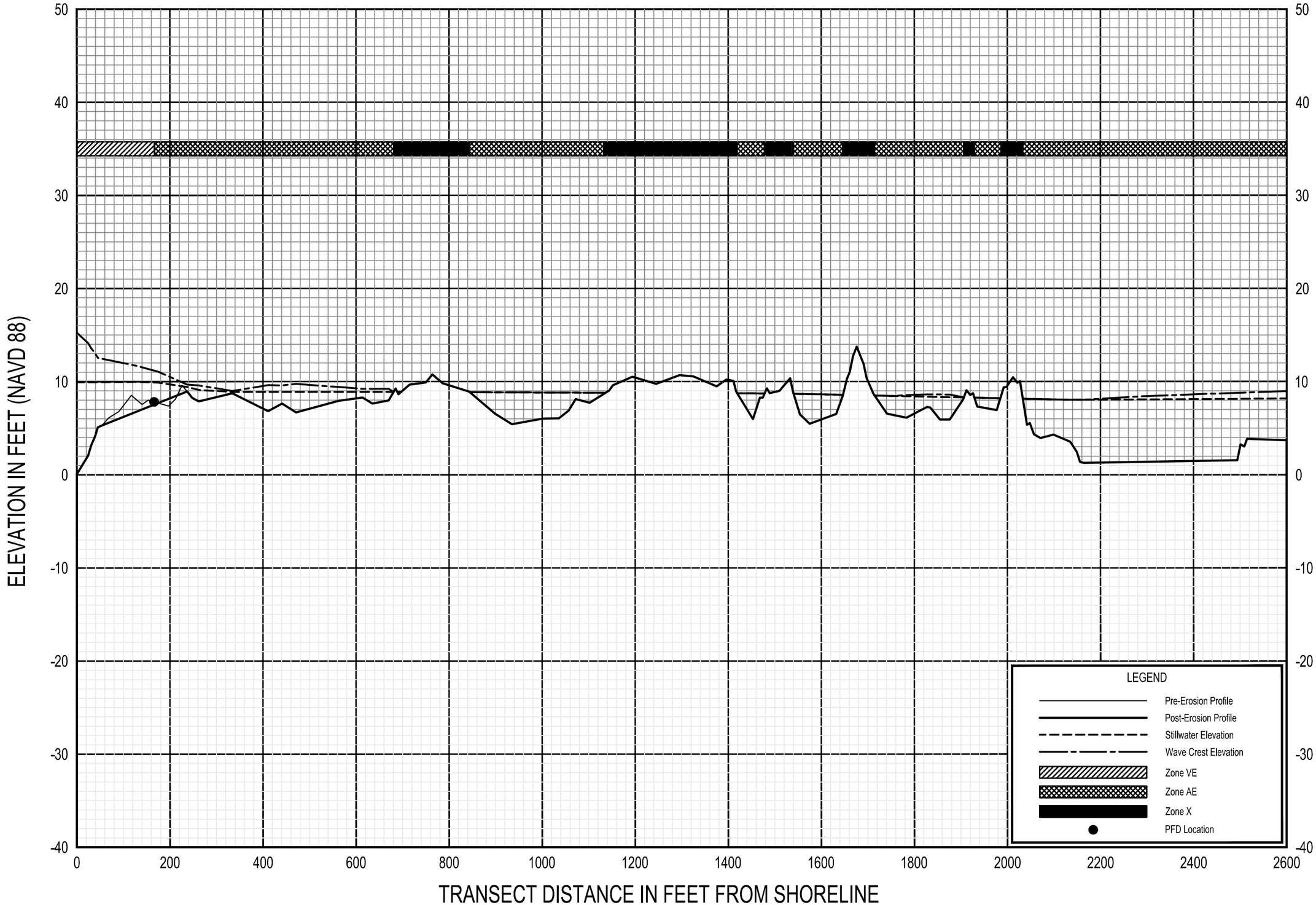

1% ANNUAL CHANCE WAVE ENVELOPE

TRANSECT 14

FEDERAL EMERGENCY MANAGEMENT AGENCY

COLLETON COUNTY, SC
AND INCORPORATED AREAS

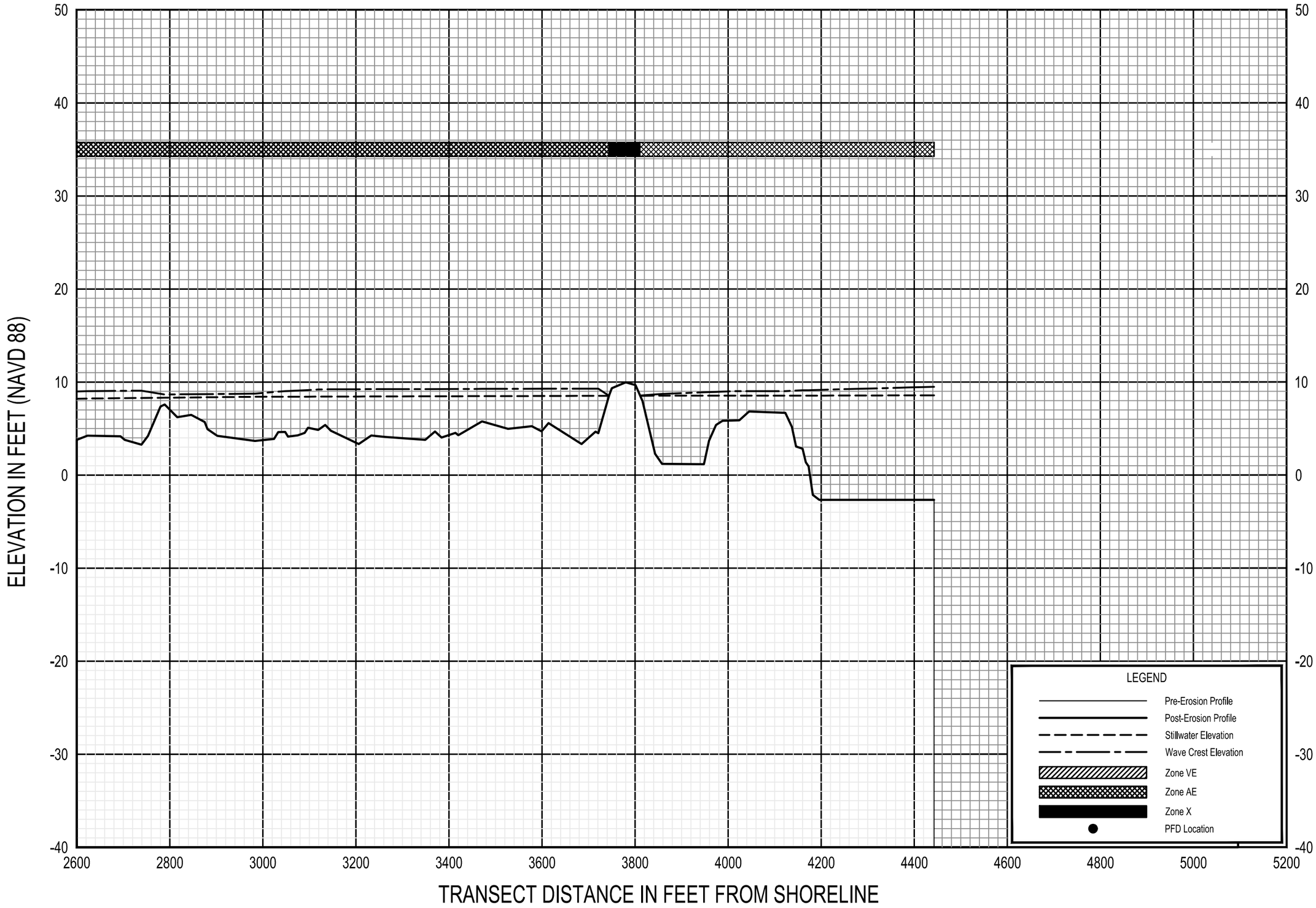

1% ANNUAL CHANCE WAVE ENVELOPE

TRANSECT 14

FEDERAL EMERGENCY MANAGEMENT AGENCY

COLLETON COUNTY, SC
AND INCORPORATED AREAS

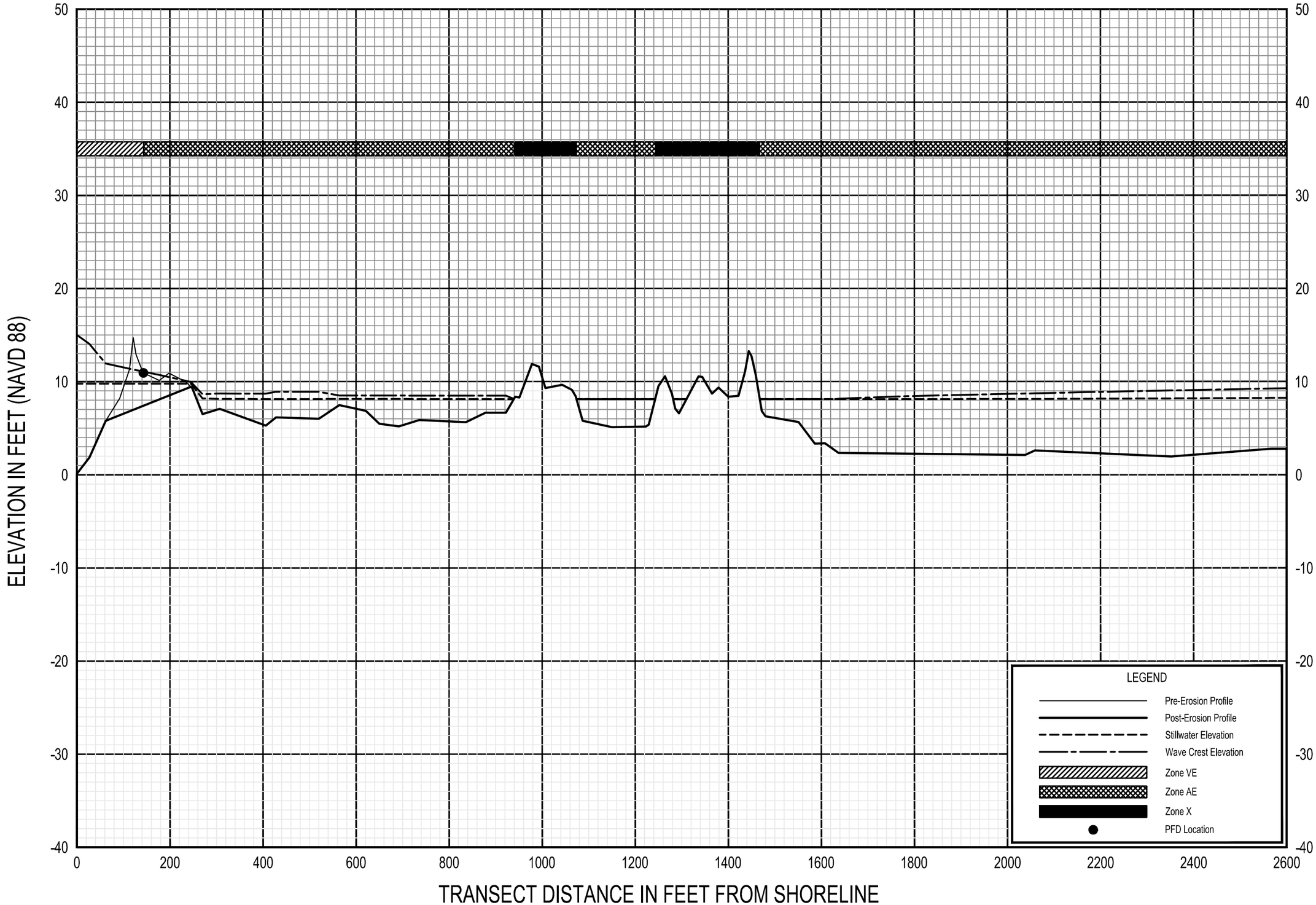

1% ANNUAL CHANCE WAVE ENVELOPE

TRANSECT 15

FEDERAL EMERGENCY MANAGEMENT AGENCY

COLLETON COUNTY, SC
AND INCORPORATED AREAS

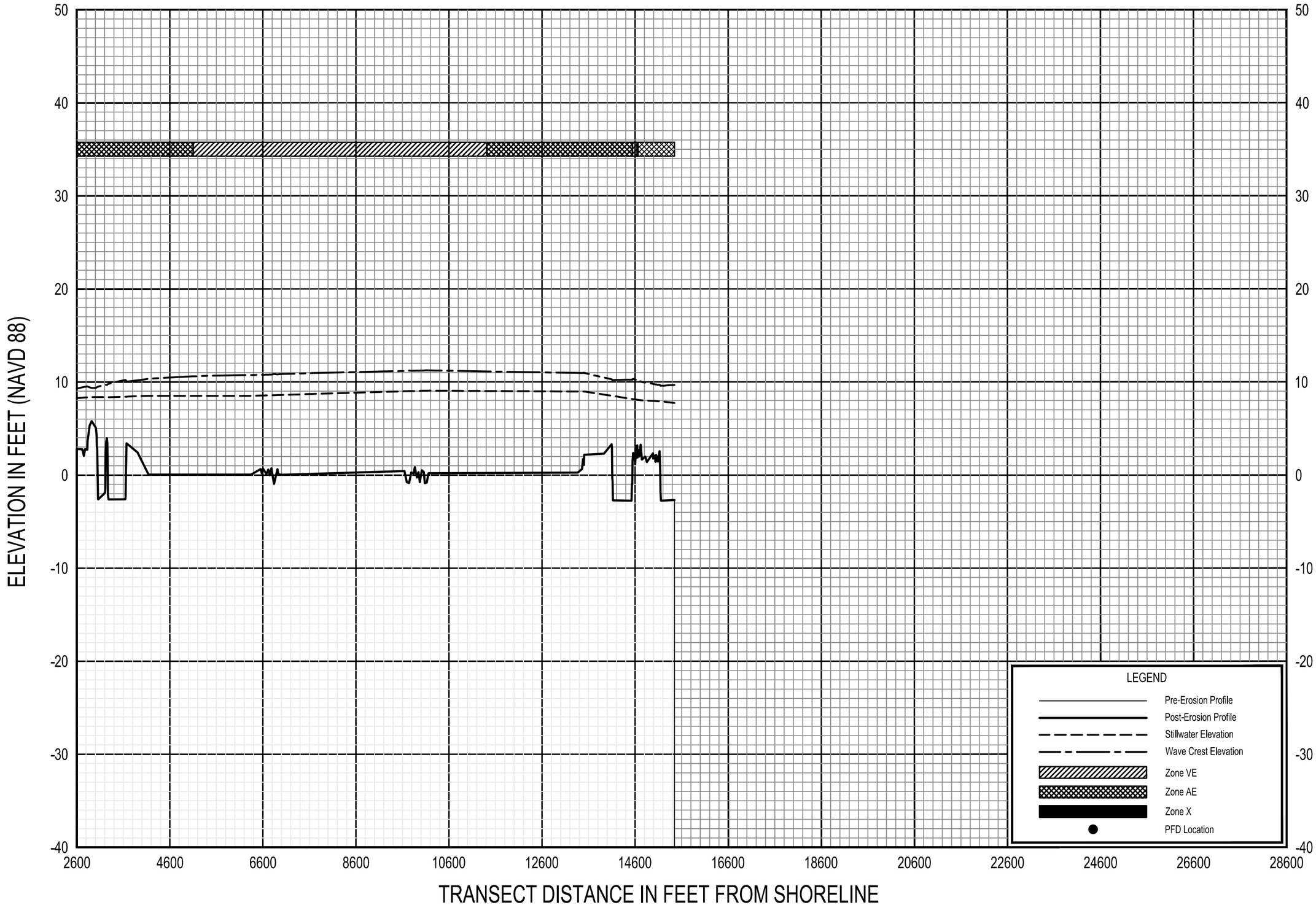

1% ANNUAL CHANCE WAVE ENVELOPE

TRANSECT 15

FEDERAL EMERGENCY MANAGEMENT AGENCY
COLLETON COUNTY, SC
AND INCORPORATED AREAS

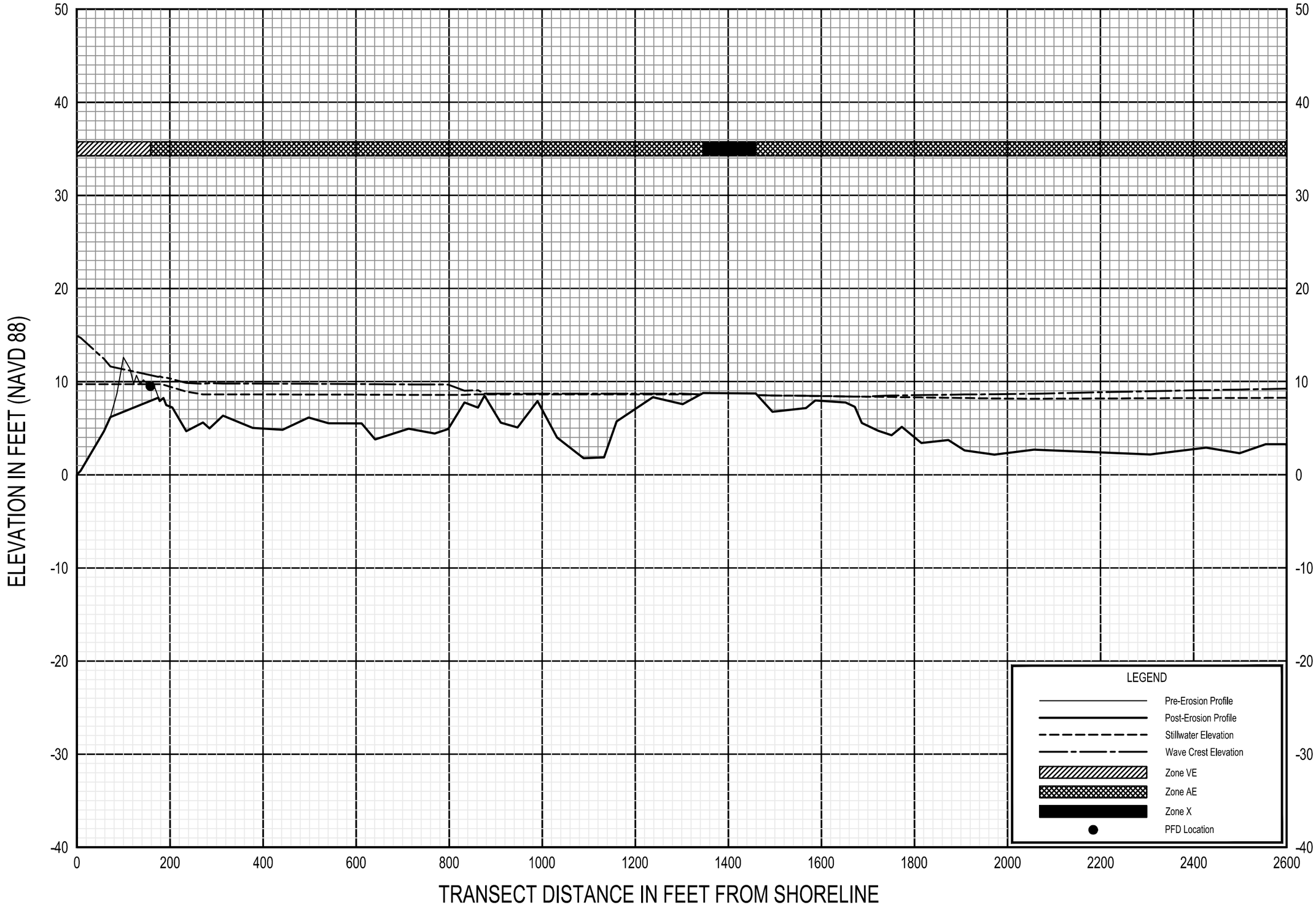

1% ANNUAL CHANCE WAVE ENVELOPE

TRANSECT 16

FEDERAL EMERGENCY MANAGEMENT AGENCY

COLLETON COUNTY, SC
AND INCORPORATED AREAS

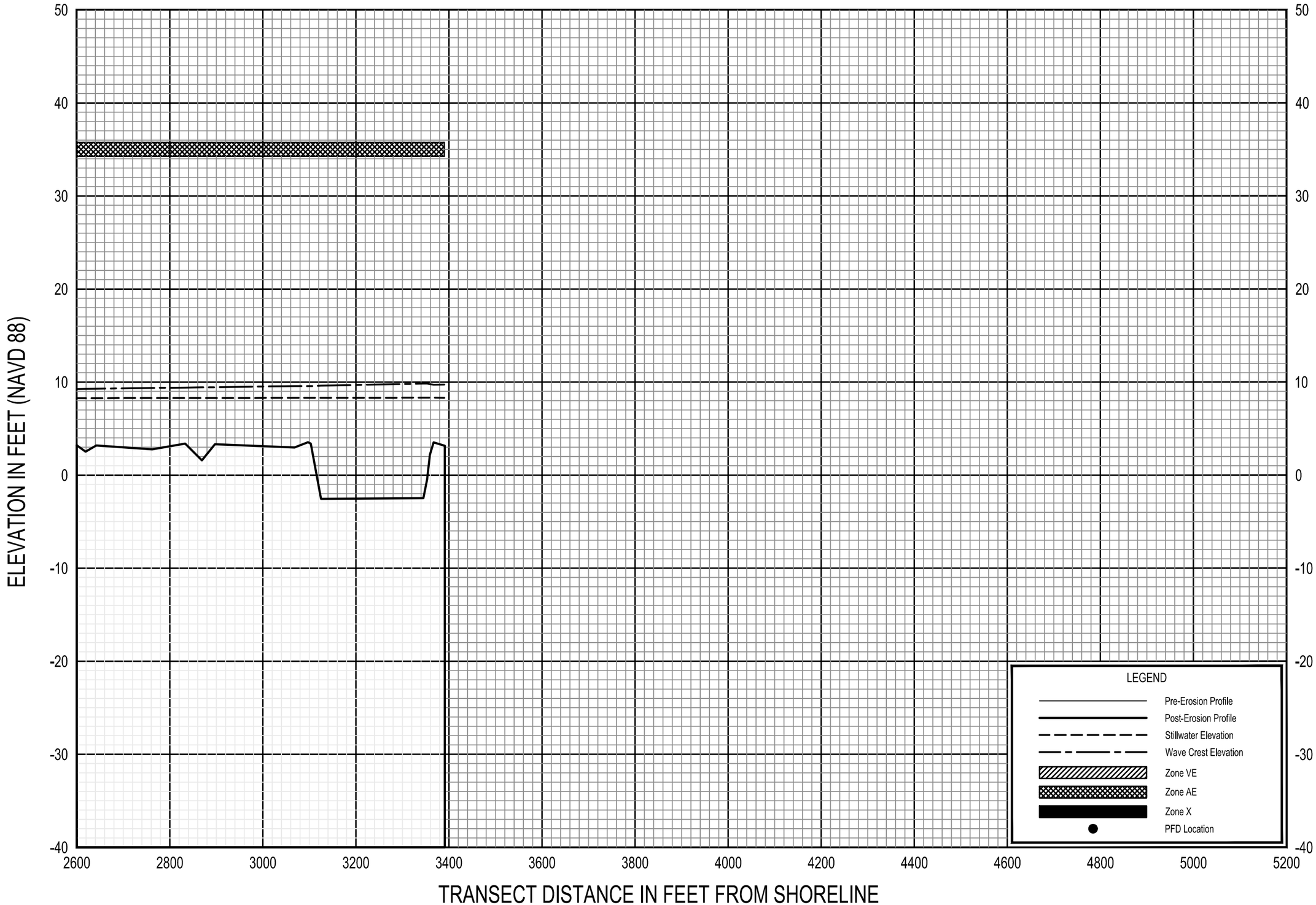

1% ANNUAL CHANCE WAVE ENVELOPE

TRANSECT 16

FEDERAL EMERGENCY MANAGEMENT AGENCY

COLLETON COUNTY, SC
AND INCORPORATED AREAS

55 P

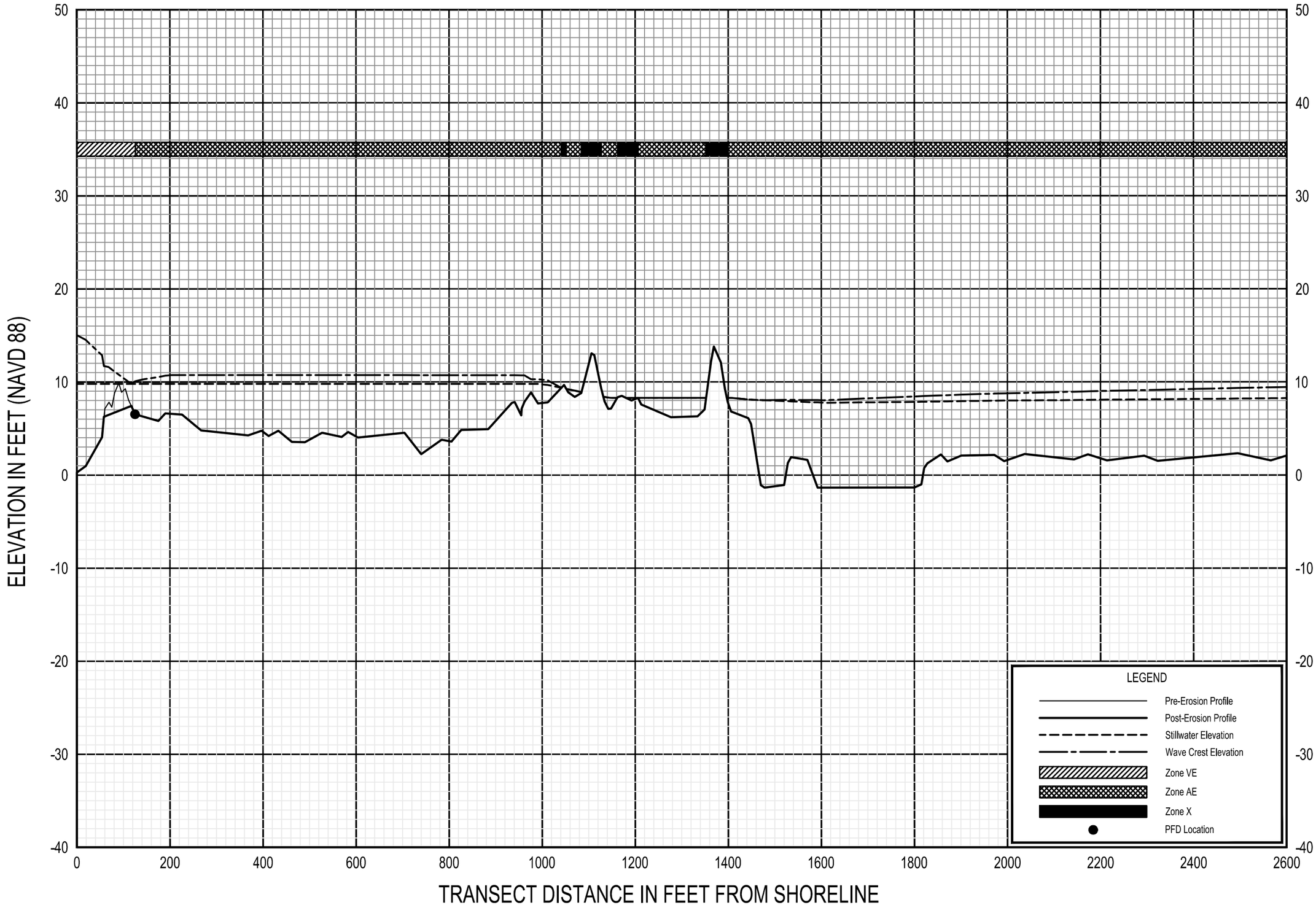

1% ANNUAL CHANCE WAVE ENVELOPE

TRANSECT 17

FEDERAL EMERGENCY MANAGEMENT AGENCY

COLLETON COUNTY, SC
AND INCORPORATED AREAS

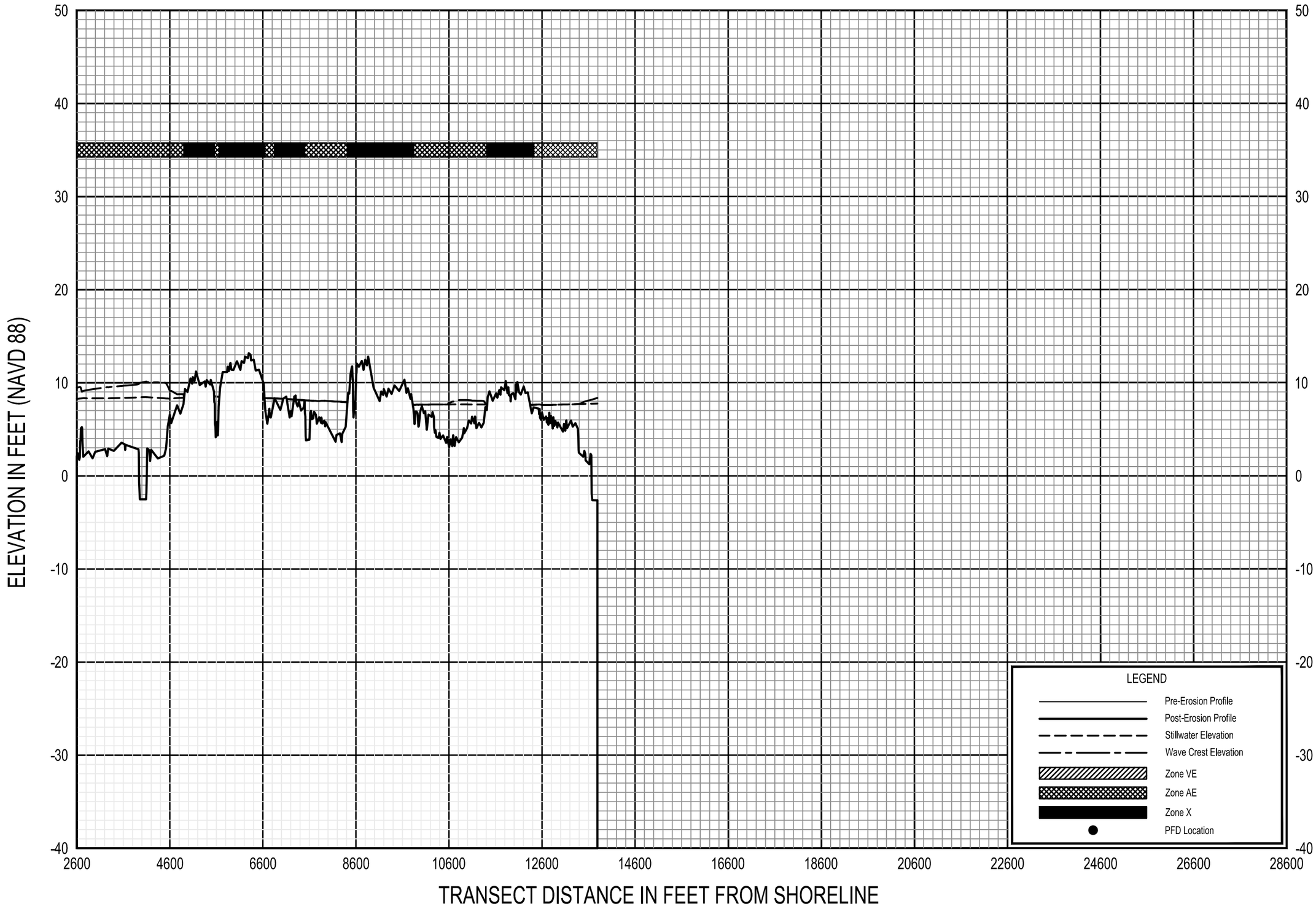

1% ANNUAL CHANCE WAVE ENVELOPE

TRANSECT 17

FEDERAL EMERGENCY MANAGEMENT AGENCY

COLLETON COUNTY, SC
AND INCORPORATED AREAS

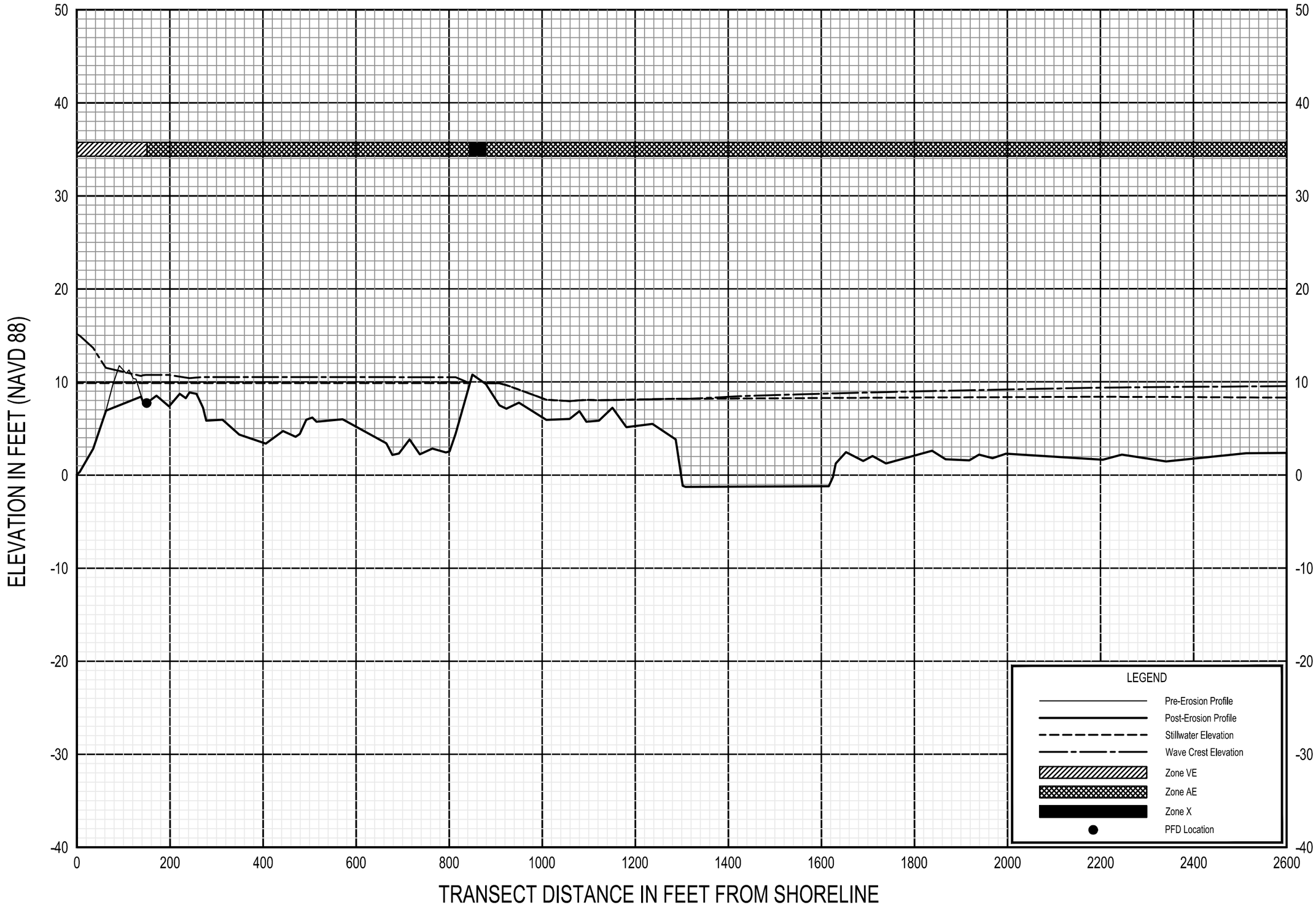

1% ANNUAL CHANCE WAVE ENVELOPE

TRANSECT 18

FEDERAL EMERGENCY MANAGEMENT AGENCY

COLLETON COUNTY, SC
AND INCORPORATED AREAS

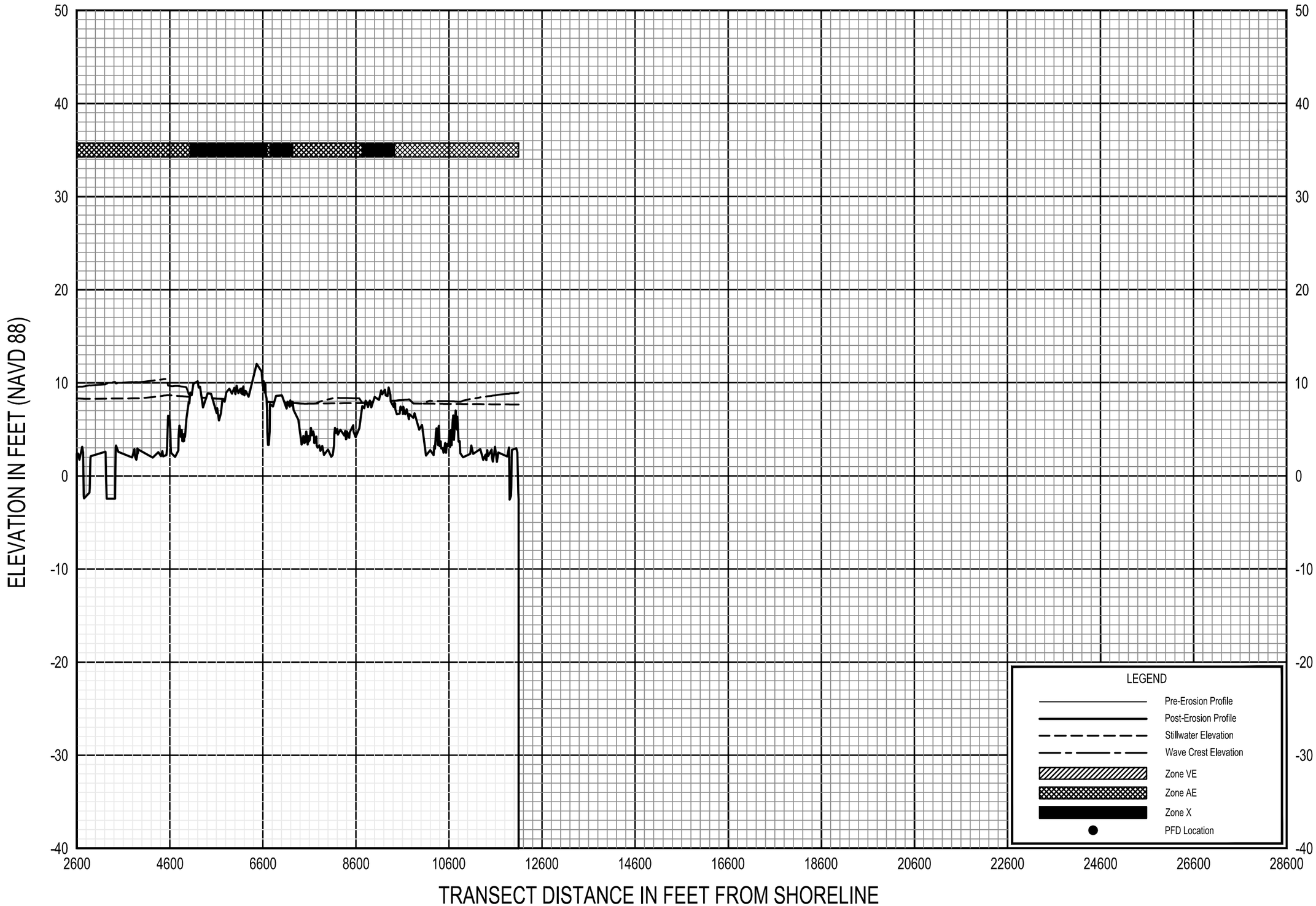

1% ANNUAL CHANCE WAVE ENVELOPE

TRANSECT 18

FEDERAL EMERGENCY MANAGEMENT AGENCY

COLLETON COUNTY, SC
AND INCORPORATED AREAS

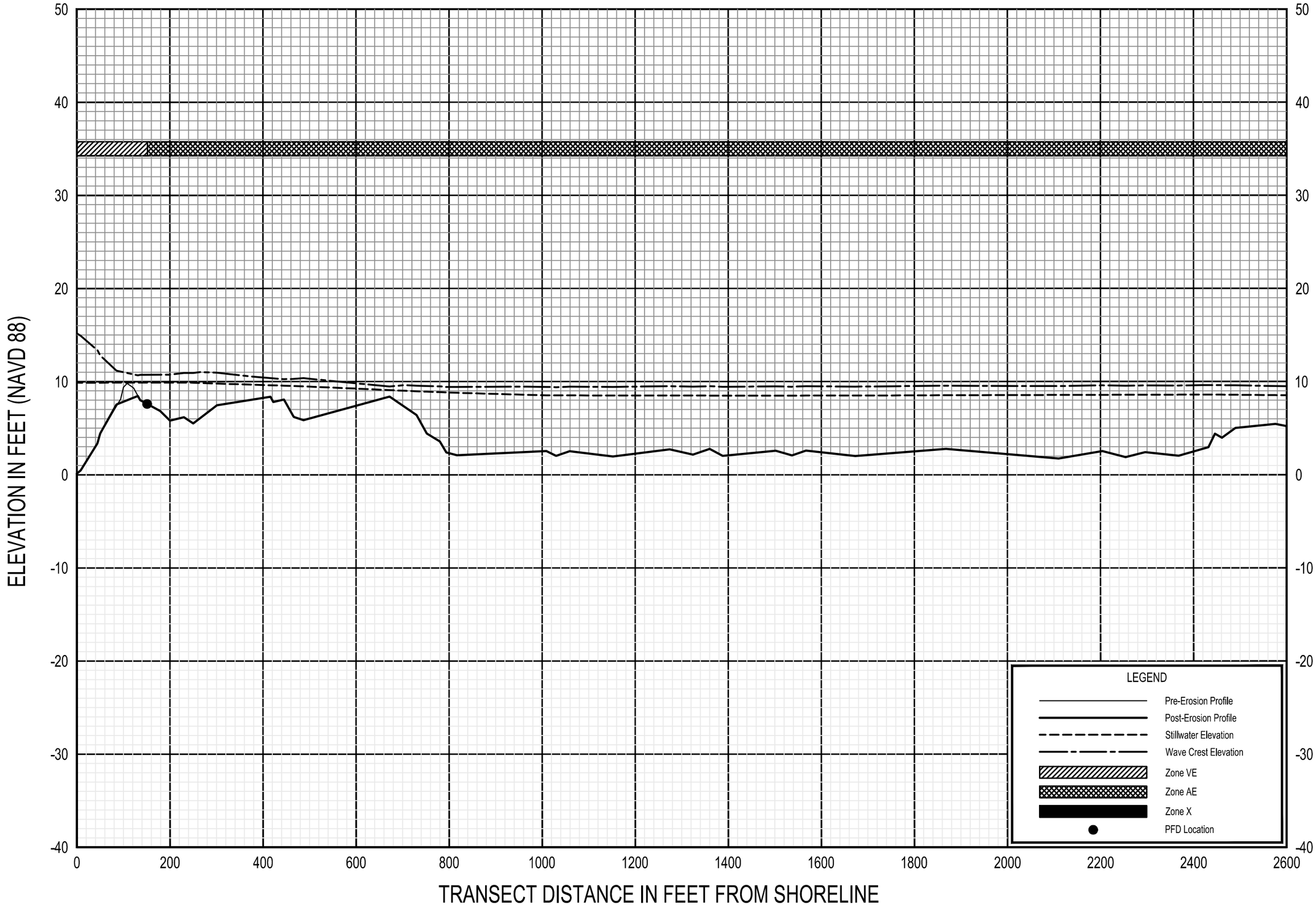

1% ANNUAL CHANCE WAVE ENVELOPE

TRANSECT 19

FEDERAL EMERGENCY MANAGEMENT AGENCY

COLLETON COUNTY, SC
AND INCORPORATED AREAS

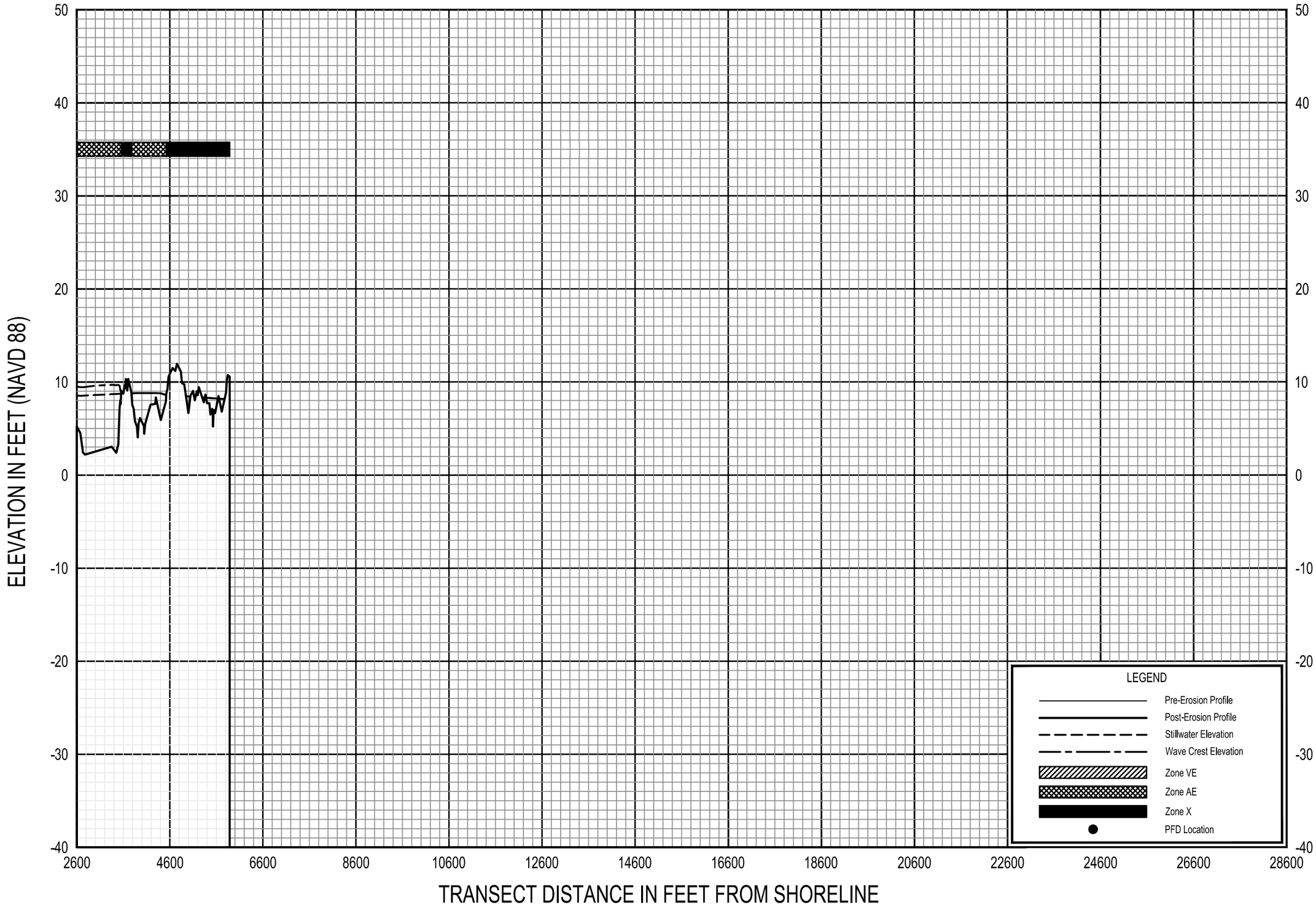

1% ANNUAL CHANCE WAVE ENVELOPE

TRANSECT 19

FEDERAL EMERGENCY MANAGEMENT AGENCY

COLLETON COUNTY, SC
AND INCORPORATED AREAS

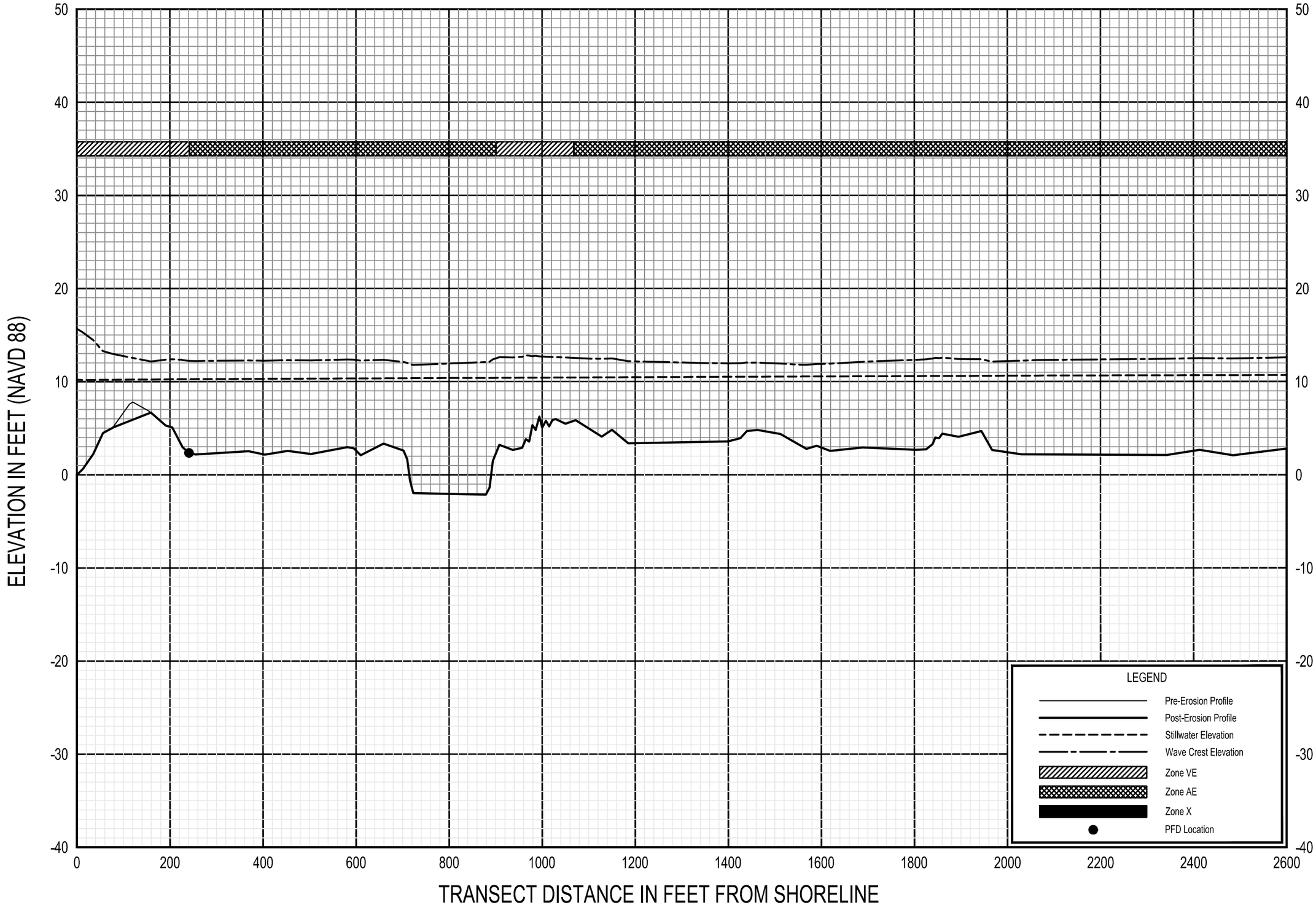

1% ANNUAL CHANCE WAVE ENVELOPE

TRANSECT 20

FEDERAL EMERGENCY MANAGEMENT AGENCY

COLLETON COUNTY, SC
AND INCORPORATED AREAS

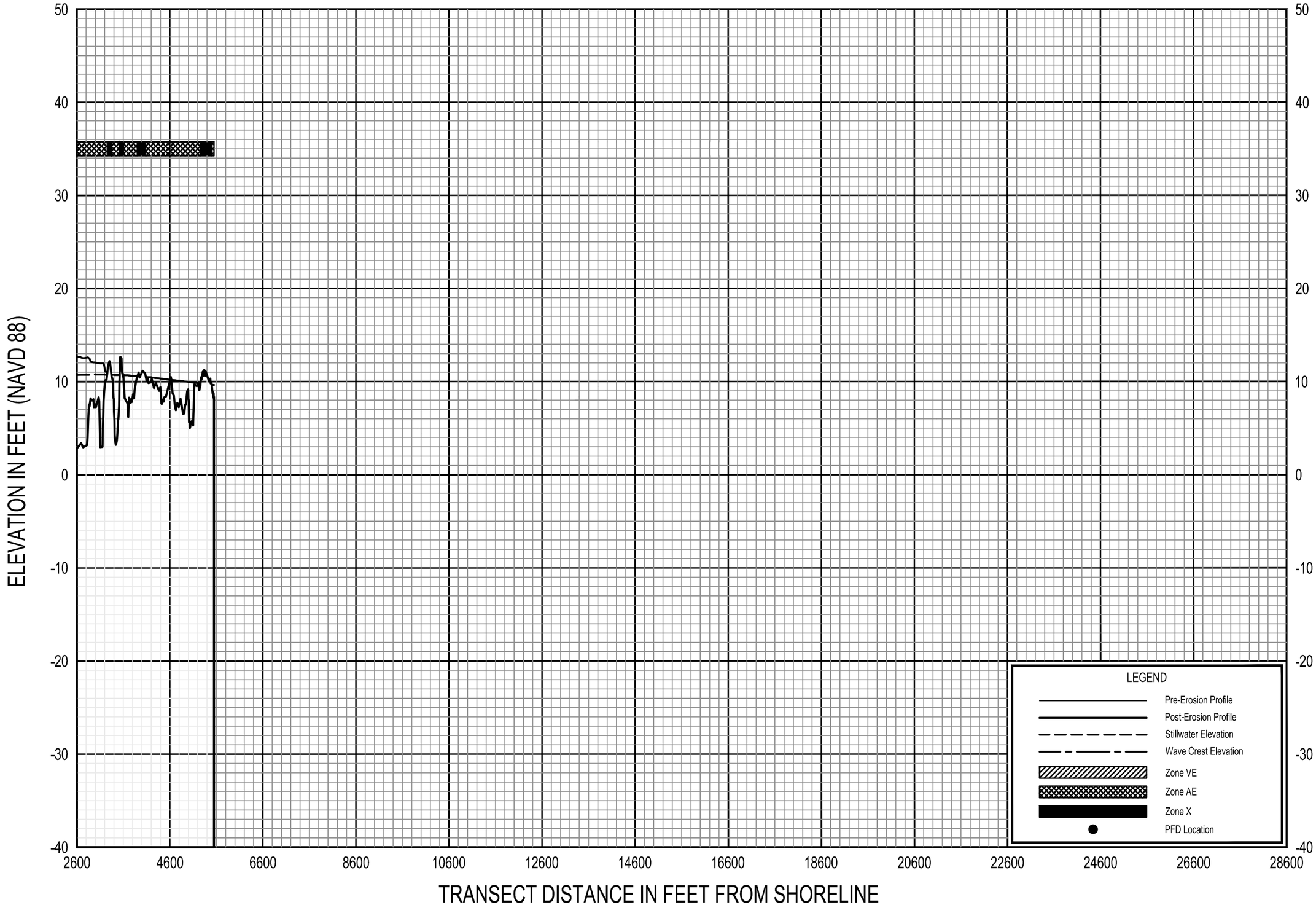

1% ANNUAL CHANCE WAVE ENVELOPE

TRANSECT 20

FEDERAL EMERGENCY MANAGEMENT AGENCY

COLLETON COUNTY, SC
AND INCORPORATED AREAS

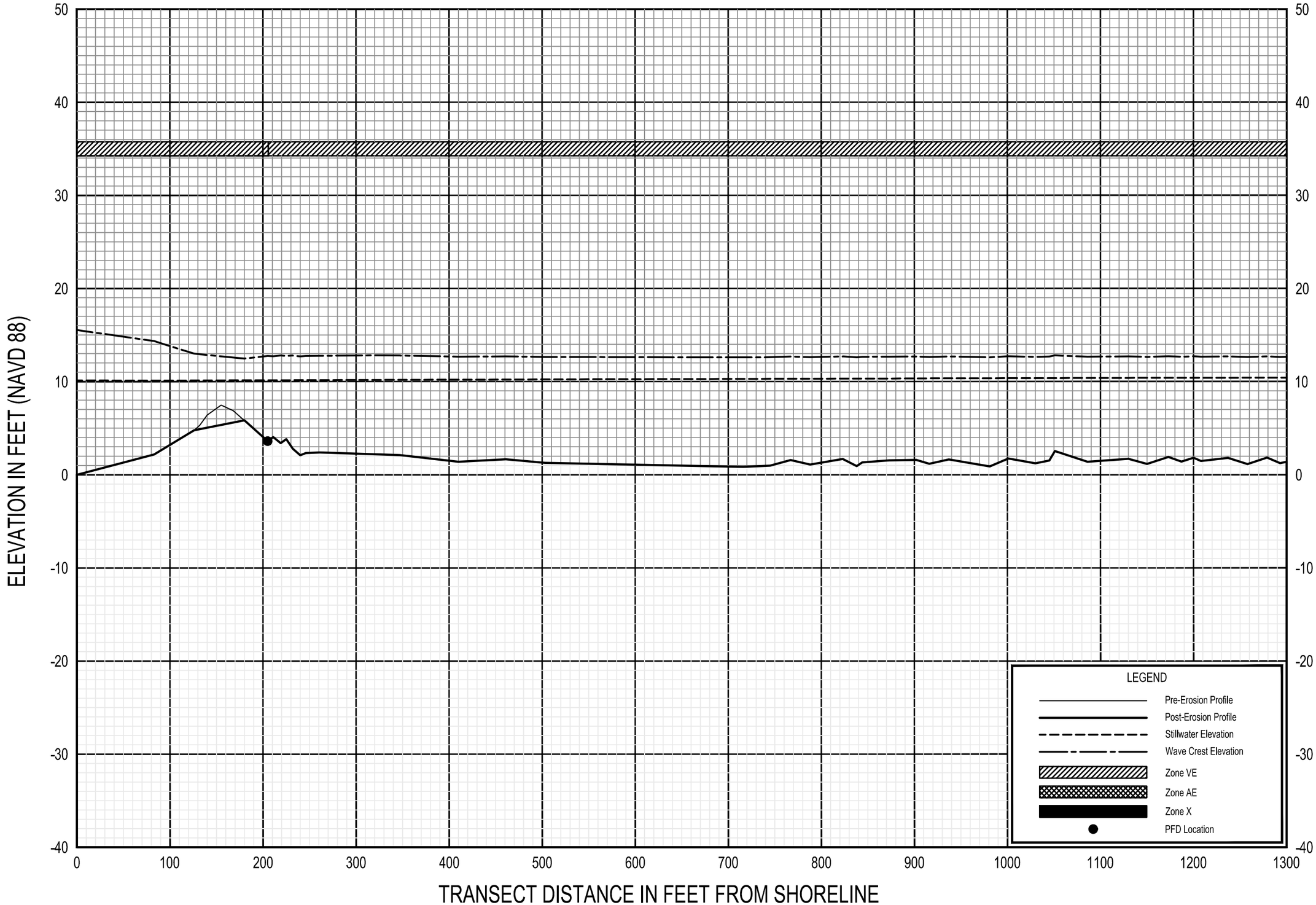

1% ANNUAL CHANCE WAVE ENVELOPE

TRANSECT 21

FEDERAL EMERGENCY MANAGEMENT AGENCY

COLLETON COUNTY, SC
AND INCORPORATED AREAS

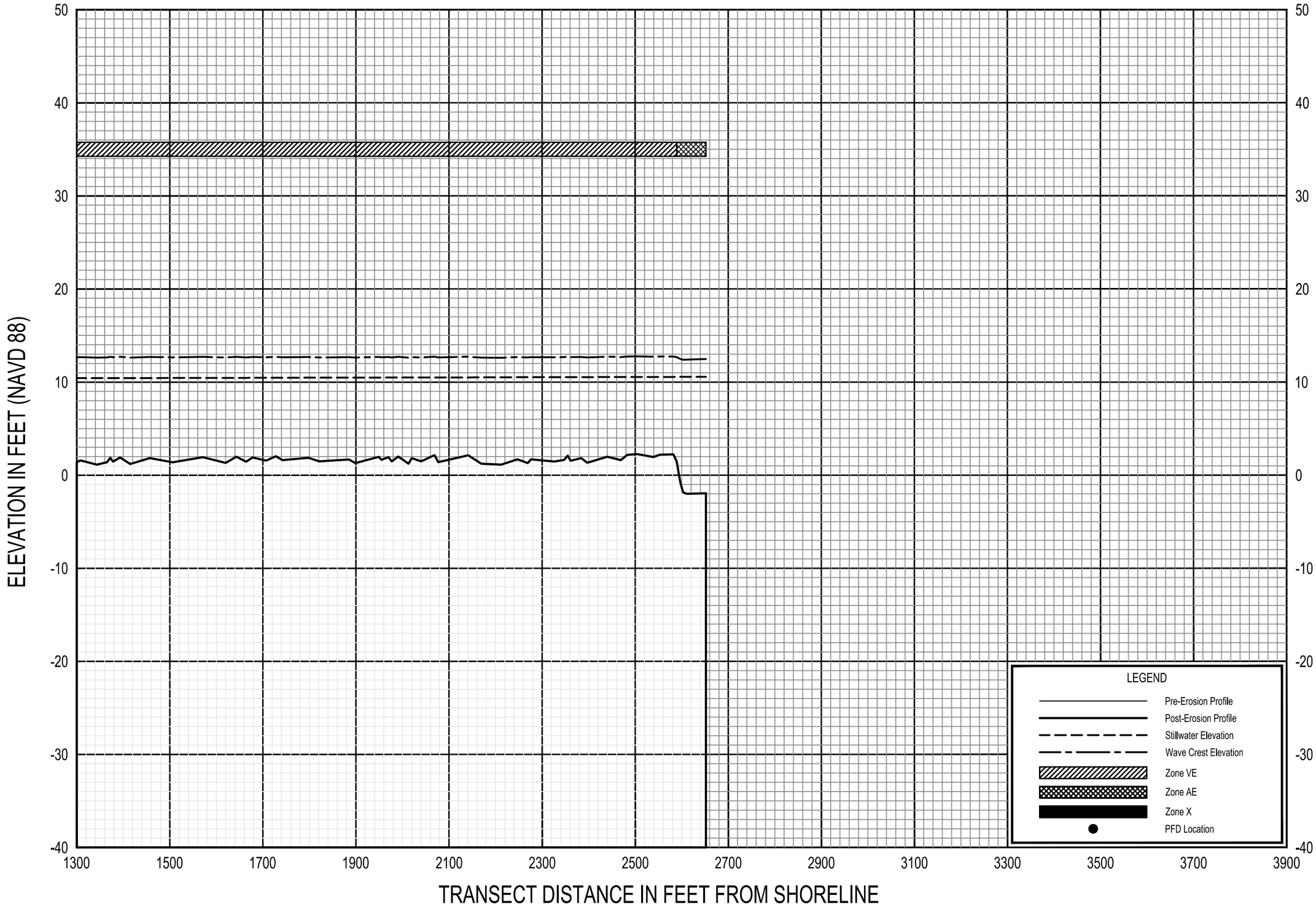

1% ANNUAL CHANCE WAVE ENVELOPE

TRANSECT 21

FEDERAL EMERGENCY MANAGEMENT AGENCY

COLLETON COUNTY, SC
AND INCORPORATED AREAS