FLOOD INSURANCE STUDY

Volume 3 of 3

ROCKLAND COUNTY, NEW YORK (ALL JURISDICTIONS)

COMMUNITY NAME	COMMUNITY NUMBER
AIRMONT, VILLAGE OF	360140
CHESTNUT RIDGE, VILLAGE OF	361615
CLARKSTOWN, TOWN OF	360679
GRAND VIEW-ON-HUDSON, VILLAGE OF	360680
HAVERSTRAW, TOWN OF	360681
HAVERSTRAW, VILLAGE OF	360682
HILLBURN, VILLAGE OF	360683
KASER, VILLAGE OF	365376
MONTEBELLO, VILLAGE OF	361617
NEW HEMPSTEAD, VILLAGE OF	361618
NEW SQUARE, VILLAGE OF	360684
NYACK, VILLAGE OF	360685
ORANGETOWN, TOWN OF	360686
PIERMONT, VILLAGE OF	360687
POMONA, VILLAGE OF	360688
RAMAPO, TOWN OF	365340
SLOATSBURG, VILLAGE OF	360690
SOUTH NYACK, VILLAGE OF	360691
SPRING VALLEY, VILLAGE OF	365344
STONY POINT, TOWN OF	360693
SUFFERN, VILLAGE OF	360694
UPPER NYACK, VILLAGE OF	360695
WESLEY, HILLS, VILLAGE OF	361616
WEST HAVERSTRAW, VILLAGE OF	360696

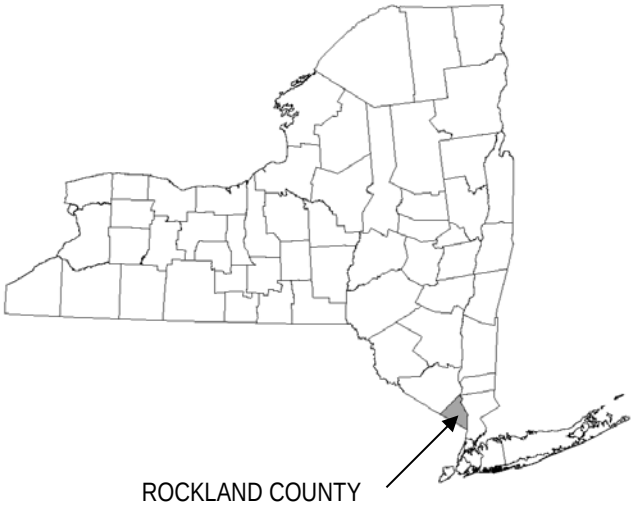

Effective:

March 3, 2014

Federal Emergency Management Agency

FLOOD INSURANCE STUDY NUMBER

36087CV003A

NOTICE TO
FLOOD INSURANCE STUDY USERS

Communities participating in the National Flood Insurance Program have established repositories of flood hazard data for floodplain management and flood insurance purposes. This Flood Insurance Study (FIS) may not contain all data available within the repository. Please contact the Community Map Repository for any additional data.

Selected Flood Insurance Rate Map (FIRM) panels for the communities in Rockland County contain information that was previously shown separately on the corresponding Flood Boundary and Floodway Map panels (e.g., floodways, cross sections). In addition, former flood hazard zone designations have been changed as follows:

Old Zone	New Zone
A1 through A30	AE
V1 through V30	VE
B	X
C	X

The Federal Emergency Management Agency (FEMA) may revise and republish part or all of this FIS at any time. In addition, FEMA may revise part of this FIS report by the Letter of Map Revision process, which does not involve republication or redistribution of the FIS report. Therefore, users should consult with community officials and check the Community Map Repository to obtain the most current FIS report components. A listing of the Community Map Repositories can be found on the Index Map.

Initial Countywide FIS Effective Date: March 3, 2014

TABLE OF CONTENTS – VOLUME 1- March 3, 2014

		Page
1.0	INTRODUCTION	1
1.1	Purpose of Study	1
1.2	Authority and Acknowledgments	1
1.3	Coordination	6
2.0	AREA STUDIED	7
2.1	Scope of Study	7
2.2	Community Description	10
2.3	Principal Flood Problems	11
2.4	Flood Protection Measures	18
3.0	ENGINEERING METHODS	19
3.1	Hydrologic Analyses	20
3.2	Hydraulic Analyses	41
3.3	Vertical Datum	47
4.0	FLOODPLAIN MANAGEMENT APPLICATIONS	50
4.1	Floodplain Boundaries	50
4.2	Floodways	51
5.0	INSURANCE APPLICATIONS	82
6.0	FLOOD INSURANCE RATE MAP	83
7.0	OTHER STUDIES	84
8.0	LOCATION OF DATA	84
9.0	BIBLIOGRAPHY AND REFERENCES	88

TABLE OF CONTENTS – VOLUME 1 - continued

Page

FIGURES

Figure 1	Floodway Schematic	82

TABLES

Table 1	Initial and Final CCO Dates	6-7
Table 2	Flooding Sources Studied by Detailed Methods	8
Table 3	Scope of Study	9
Table 4	Flooding Source Name Changes	9
Table 5	Incorporated Letters of Map Revision	10
Table 6	Summary of Stillwater Elevations	23
Table 7	Summary of Discharges	26-41
Table 8	Manning's "n" Values	44-45
Table 9	Conversion Factors for Detailed Flooding Sources	48-49
Table 10	Floodway Data	52-81
Table 11	Community Map History	85-87

TABLE OF CONTENTS – VOLUME 2 - March 3, 2014

EXHIBITS

Exhibit 1 – Flood Profiles

Antrim Creek	Panel 1P		
Brian Brook	Panels 2P	-	Panel 3P
Cedar Pond Brook	Panels 4P	-	Panel 6P
Crumm Creek	Panels 7P	-	Panel 14P
Demarest Kill	Panels 15P	-	Panel 23P
East Branch Hackensack River	Panels 24P	-	Panel 27P
East Branch Saddle River	Panels 28P	-	Panel 32P
Golf Course Brook	Panels 33P	-	Panel 36P
Hackensack River	Panels 37P	-	Panel 42P
Hungry Hollow Brook	Panels 43P	-	Panel 45P
Mahwah River	Panels 46P	-	Panel 54P
Mill Creek	Panels 55P	-	Panel 56P
Minisceongo Creek	Panels 57P	-	Panel 61P
Montebello Creek	Panel 62P		
Muddy Creek	Panels 63P	-	Panel 66P
Nakoma Brook	Panels 67P	-	Panel 68P
Nauraushaun Brook	Panels 69P	-	Panel 77P
North Branch Pascack Brook	Panels 78P	-	Panel 84P

TABLE OF CONTENTS – VOLUME 3 – March 3, 2014

EXHIBITS

Exhibit 1 – Flood Profiles

Pascack Brook	Panels 85P	-	Panel 98P
Pine Brook	Panels 99P	-	Panel 104P
Ramapo River	Panels 105P	-	Panel 108P
South Branch Minisceongo Creek	Panels 109P	-	Panel 113P
Sparkill Creek	Panels 114P	-	Panel 120P
Spook Rock Brook	Panels 121P	-	Panel 125P
Spook Rock Brook Left Channel	Panel 126P		
Stony Brook	Panels 127P	-	Panel 129P
Tributary to Cedar Pond Brook	Panels 130P	-	Panel 132P
Tributary 1 to the Hudson River	Panels 133P	-	Panel 135P

TABLE OF CONTENTS – VOLUME 3 - continued

EXHIBITS

Exhibit 1 – Flood Profiles - continued

Tributary 1 to Nakoma Brook	Panels 136P	-	Panel 137P
Tributary 1 to the Ramapo River	Panels 138P	-	Panel 139P
Tributary 2 to the Ramapo River	Panels 140P	-	Panel 141P
Trib. To West Branch Saddle River	Panels 142P	-	Panel 144P
West Branch Hackensack River	Panels 145P	-	Panel 155P
West Branch Saddle River	Panels 156P	-	Panel 161P
Willow Tree Brook	Panels 162P	-	Panel 169P

Exhibit 2 – Flood Insurance Rate Map Index
Flood Insurance Rate Map

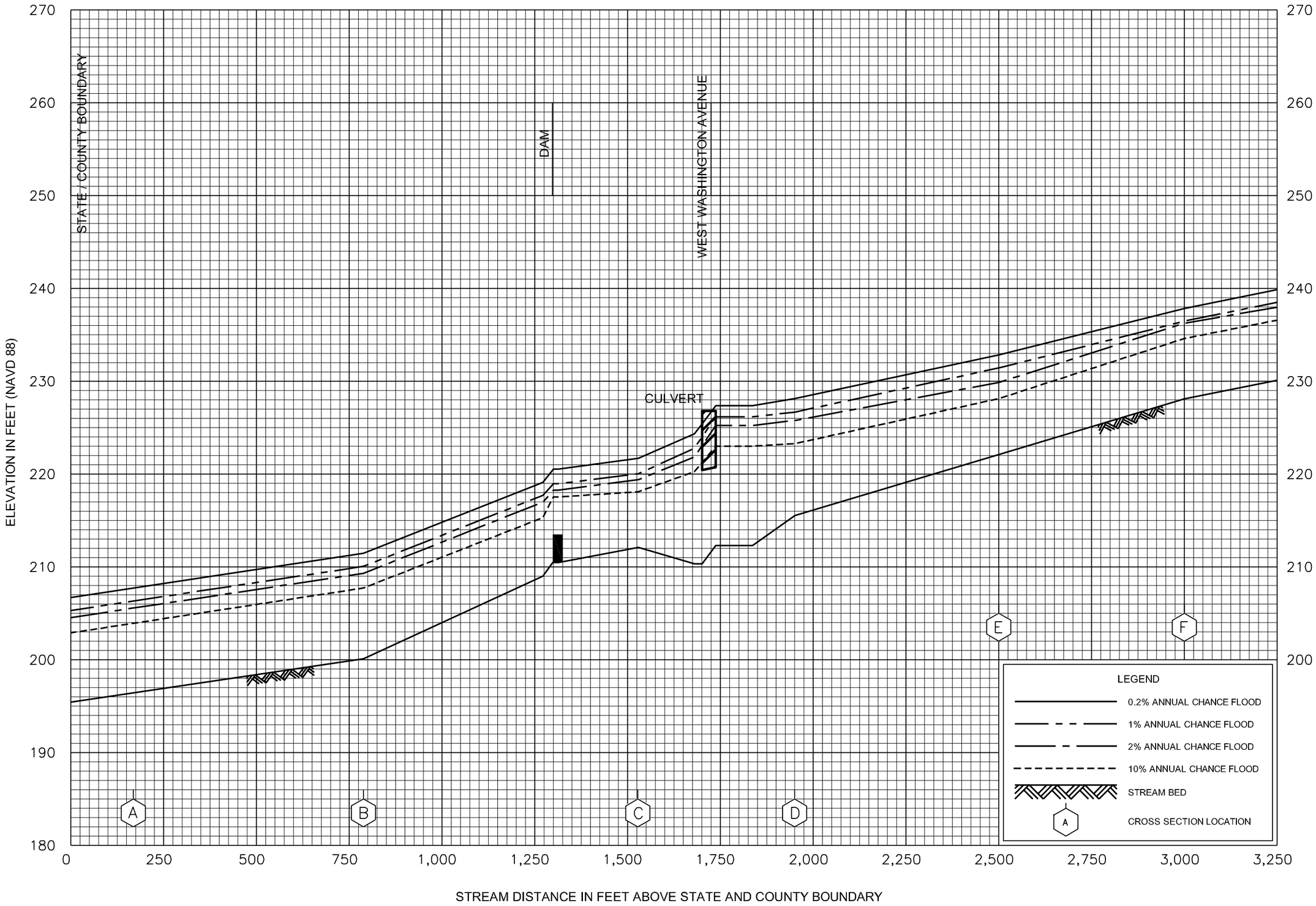

FLOOD PROFILES

PASCACK BROOK

FEDERAL EMERGENCY MANAGEMENT AGENCY

ROCKLAND COUNTY, NY

(ALL JURISDICTIONS)

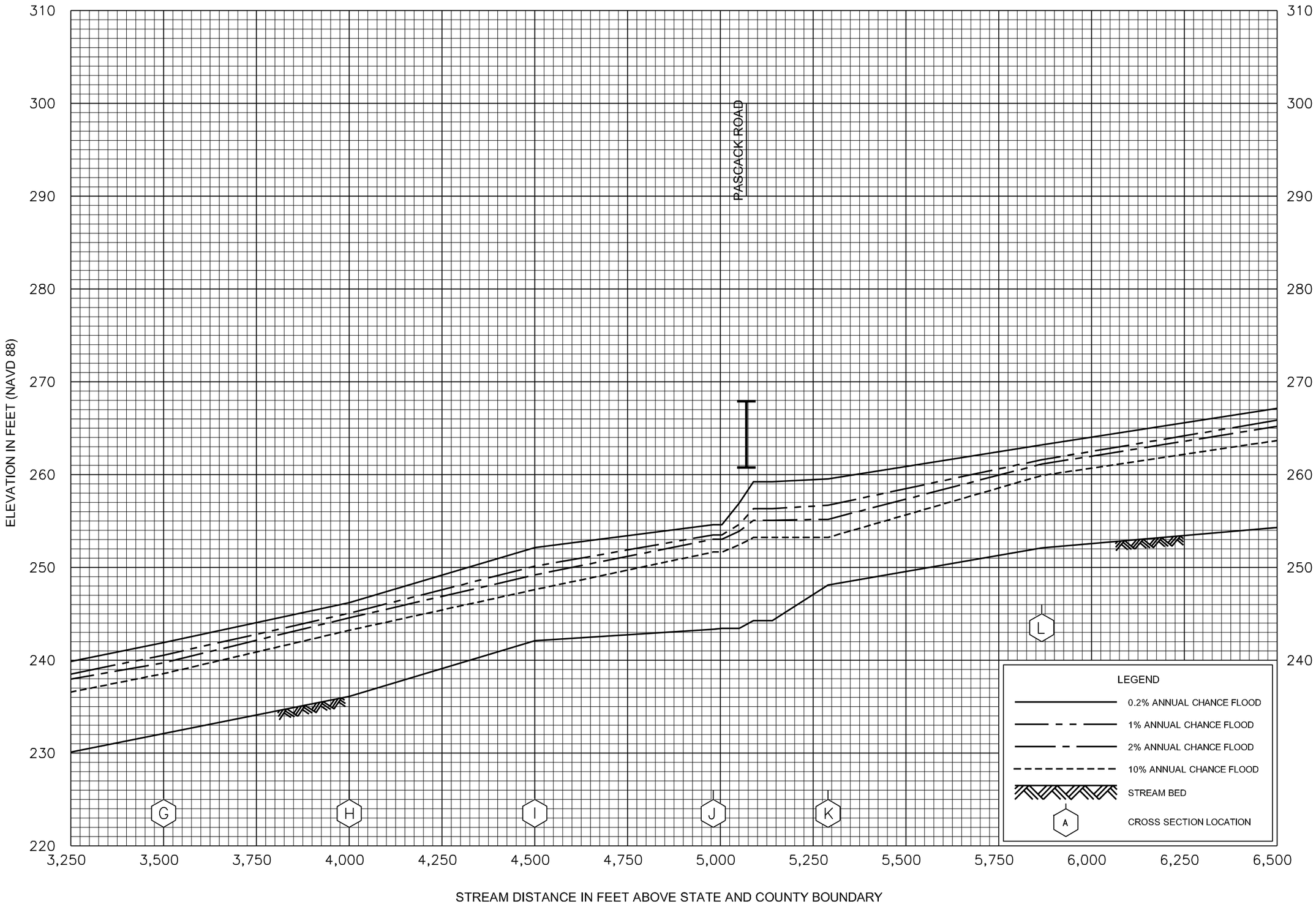

FLOOD PROFILES

PASCACK BROOK

FEDERAL EMERGENCY MANAGEMENT AGENCY

ROCKLAND COUNTY, NY

(ALL JURISDICTIONS)

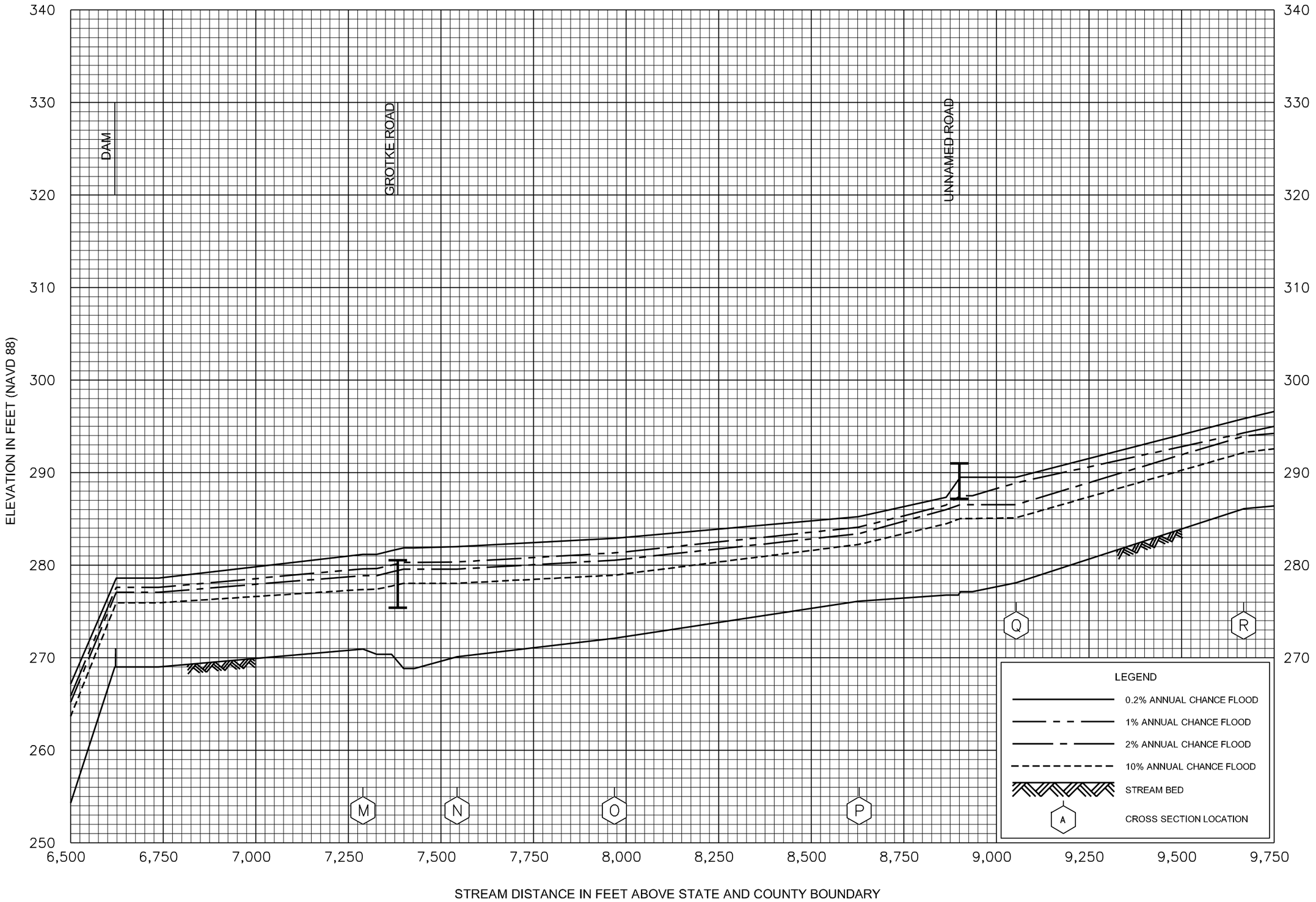

FLOOD PROFILES

PASCACK BROOK

FEDERAL EMERGENCY MANAGEMENT AGENCY

ROCKLAND COUNTY, NY

(ALL JURISDICTIONS)

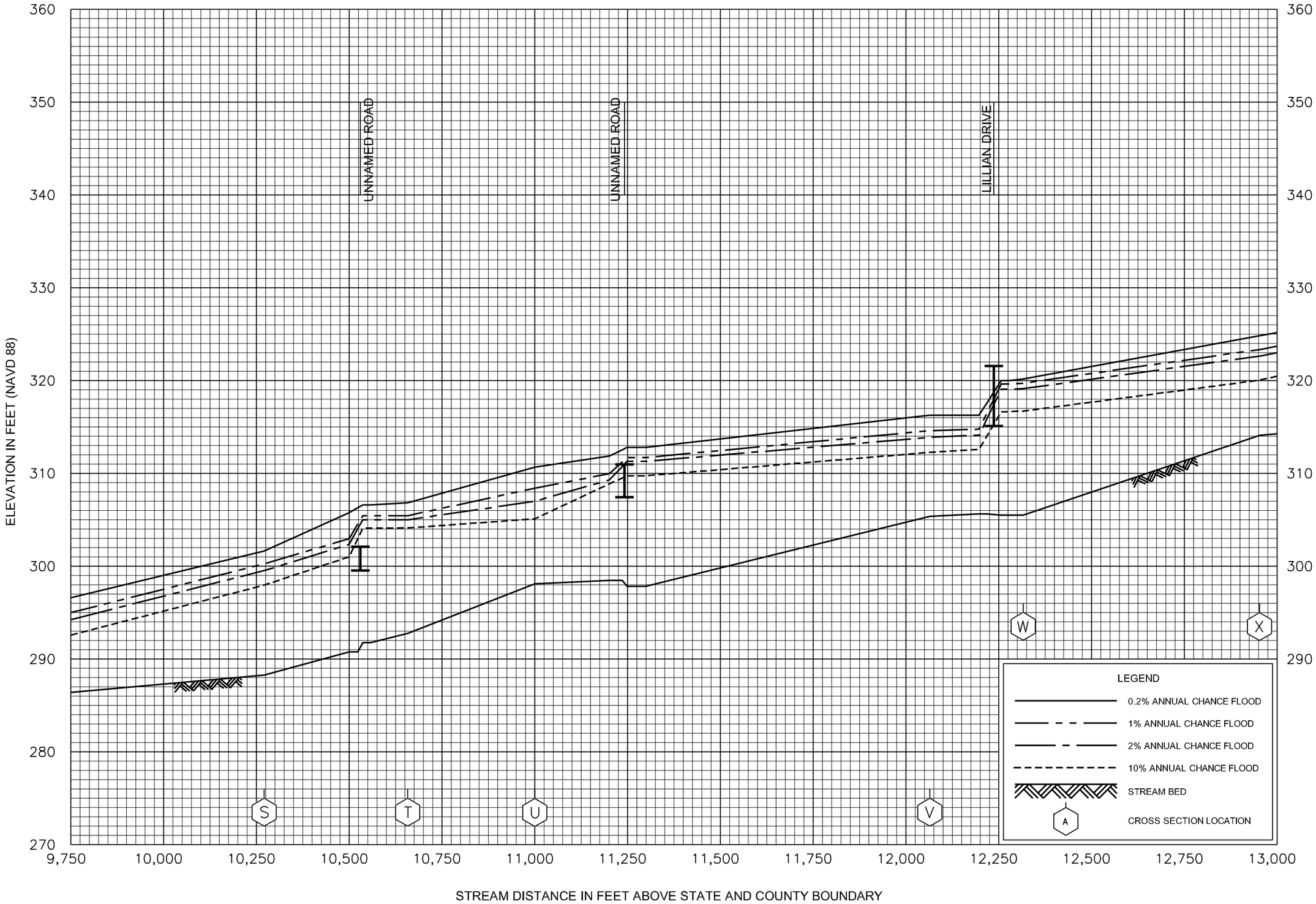

FLOOD PROFILES

PASCACK BROOK

FEDERAL EMERGENCY MANAGEMENT AGENCY

ROCKLAND COUNTY, NY

(ALL JURSIDICTIONS)

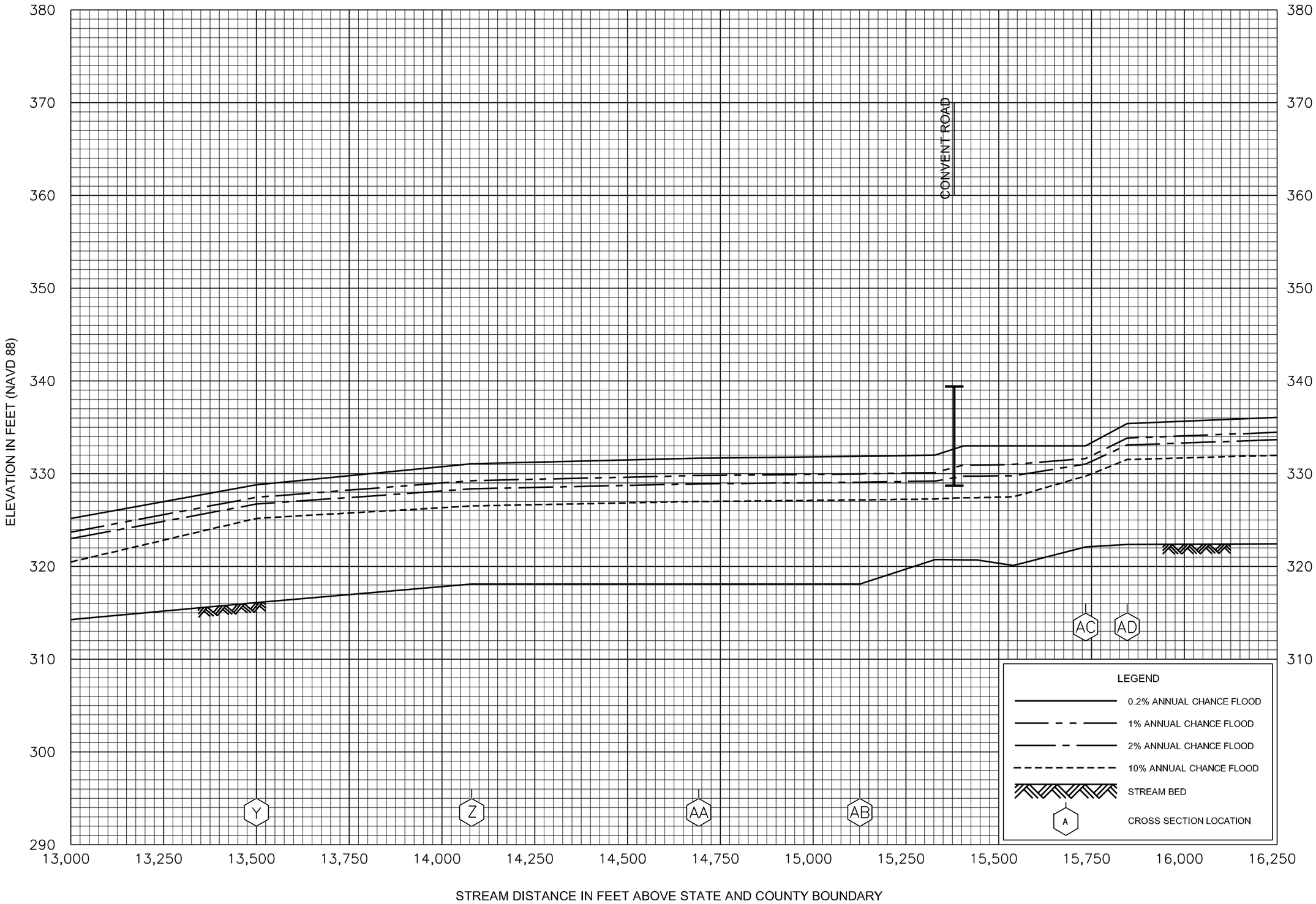

FLOOD PROFILES

PASCACK BROOK

FEDERAL EMERGENCY MANAGEMENT AGENCY

ROCKLAND COUNTY, NY

(ALL JURISDICTIONS)

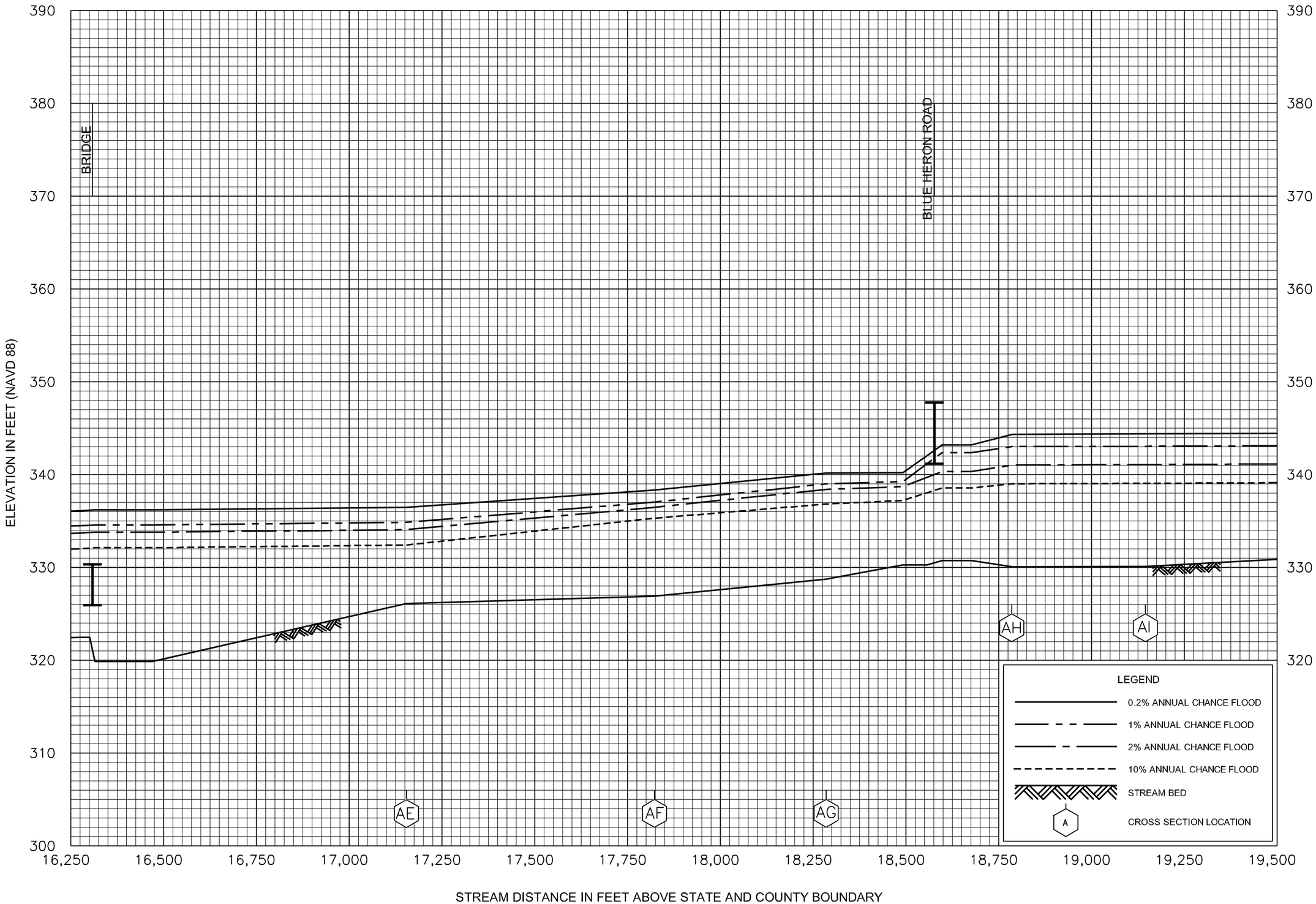

FLOOD PROFILES

PASCACK BROOK

FEDERAL EMERGENCY MANAGEMENT AGENCY

ROCKLAND COUNTY, NY

(ALL JURISDICTIONS)

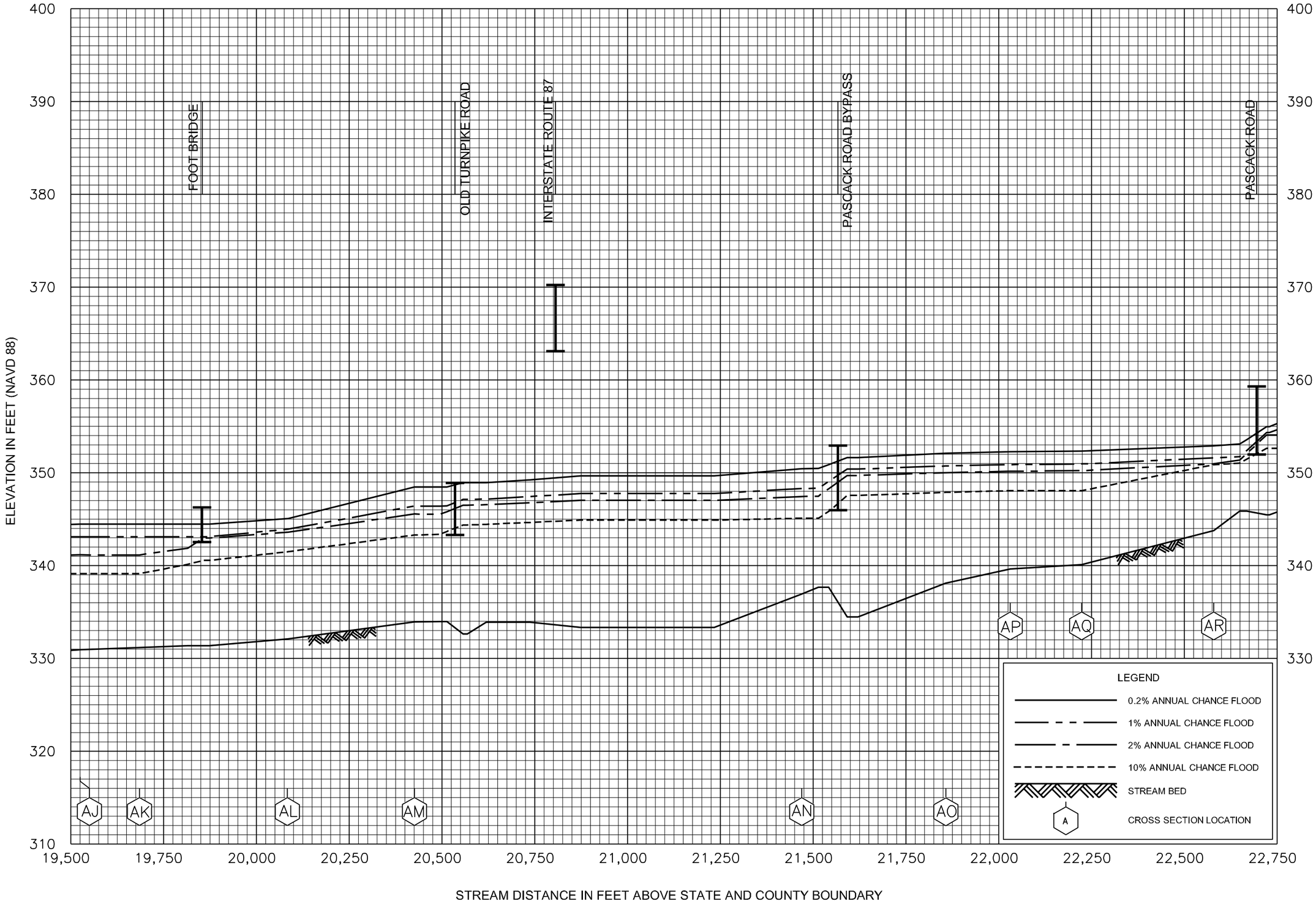

FLOOD PROFILES

PASCACK BROOK

FEDERAL EMERGENCY MANAGEMENT AGENCY

ROCKLAND COUNTY, NY

(ALL JURISDICTIONS)

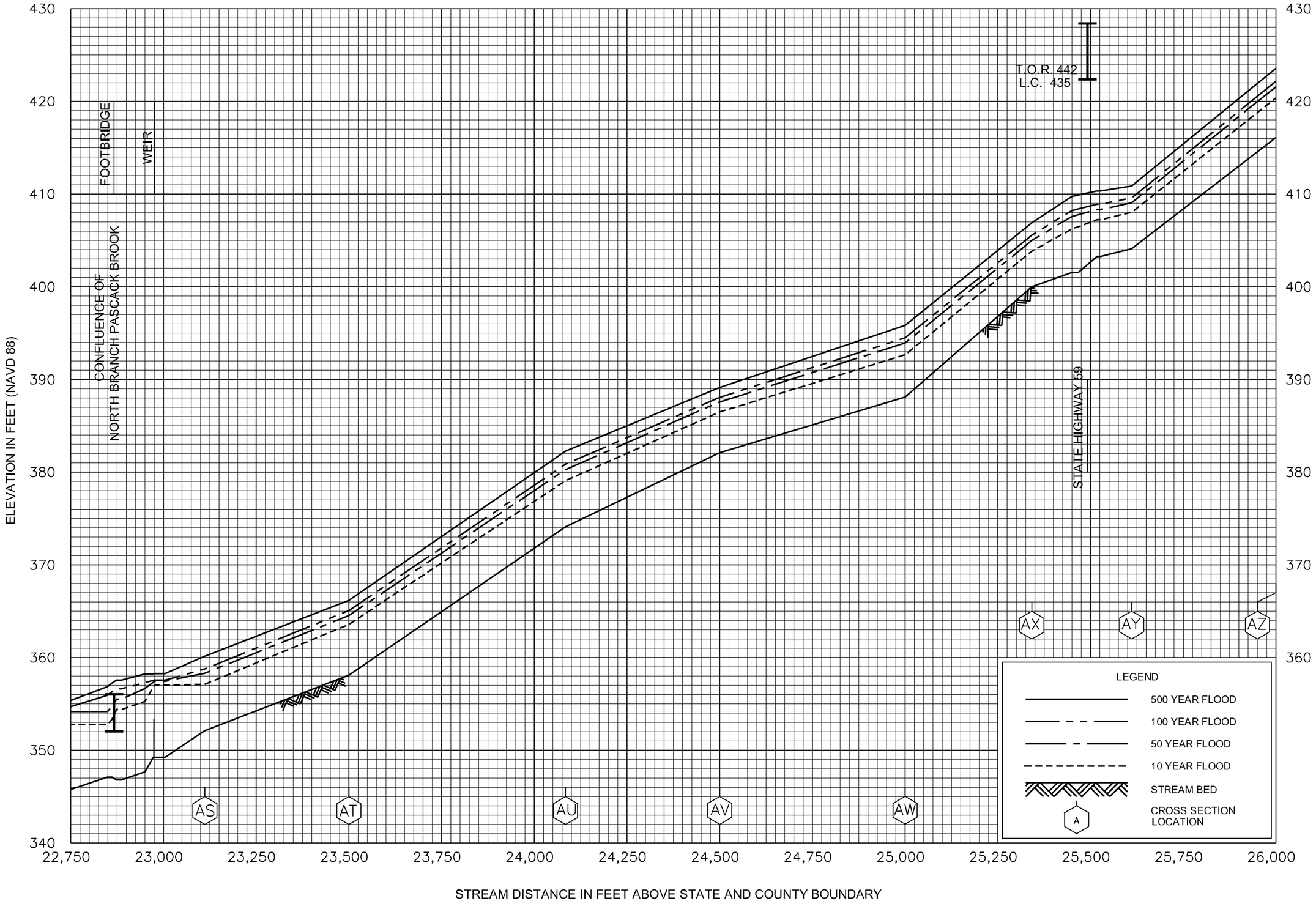

FLOOD PROFILES

PASCACK BROOK

FEDERAL EMERGENCY MANAGEMENT AGENCY

ROCKLAND COUNTY, NY

(ALL JURISDICTIONS)

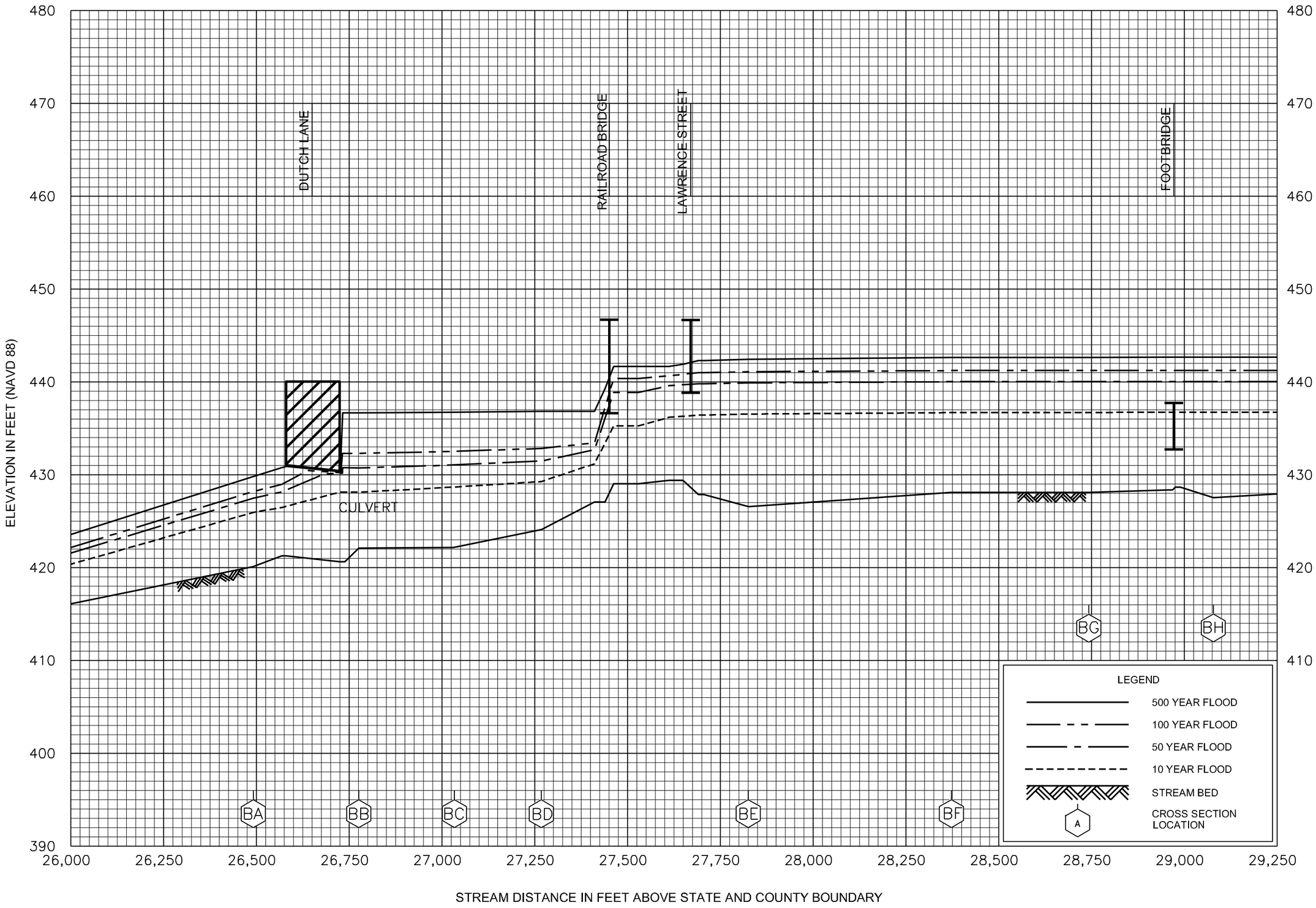

FLOOD PROFILES

PASCACK BROOK

FEDERAL EMERGENCY MANAGEMENT AGENCY

ROCKLAND COUNTY, NY

(ALL JURISDICTIONS)

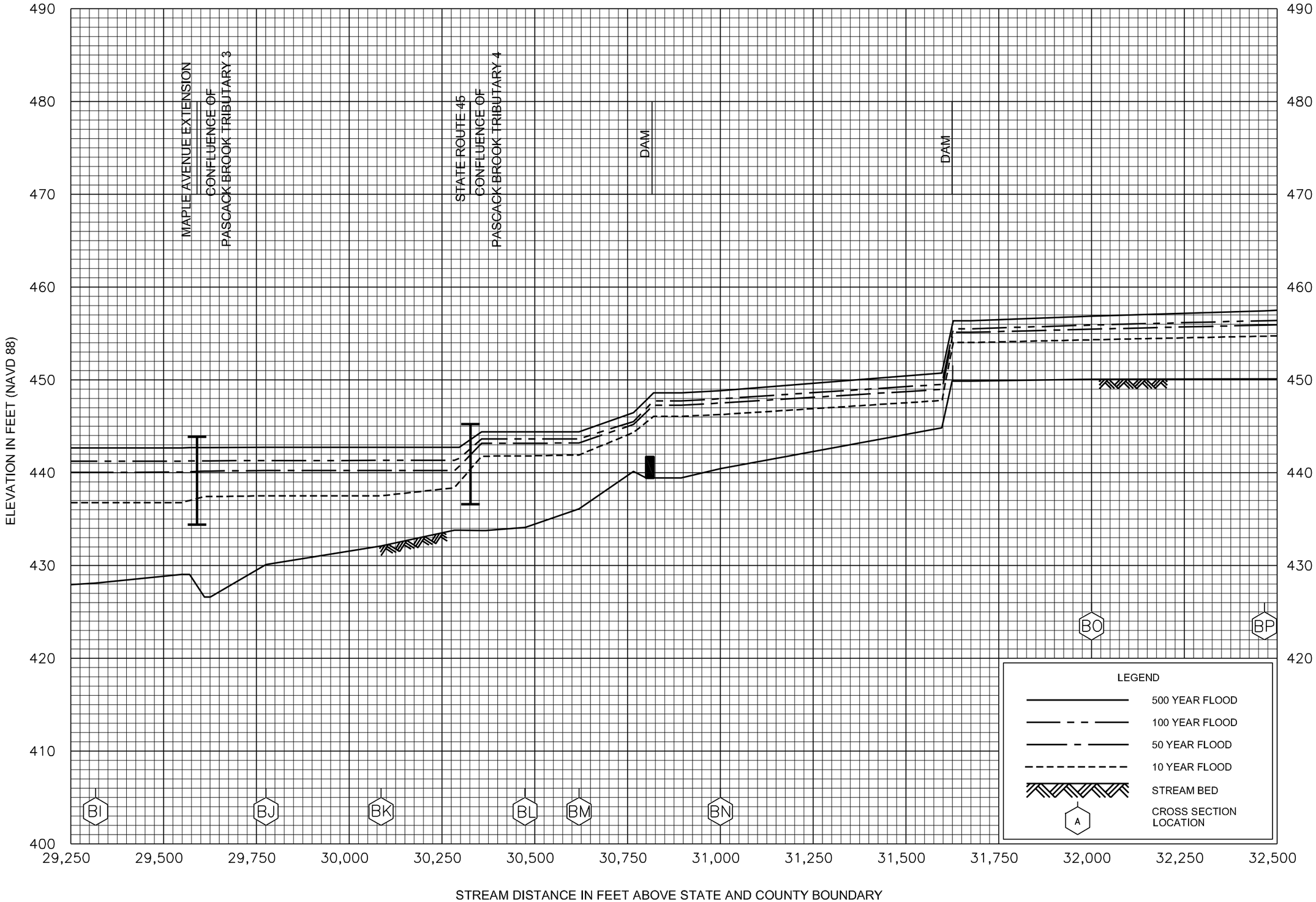

FLOOD PROFILES

PASCACK BROOK

FEDERAL EMERGENCY MANAGEMENT AGENCY

ROCKLAND COUNTY, NY

(ALL JURISDICTIONS)

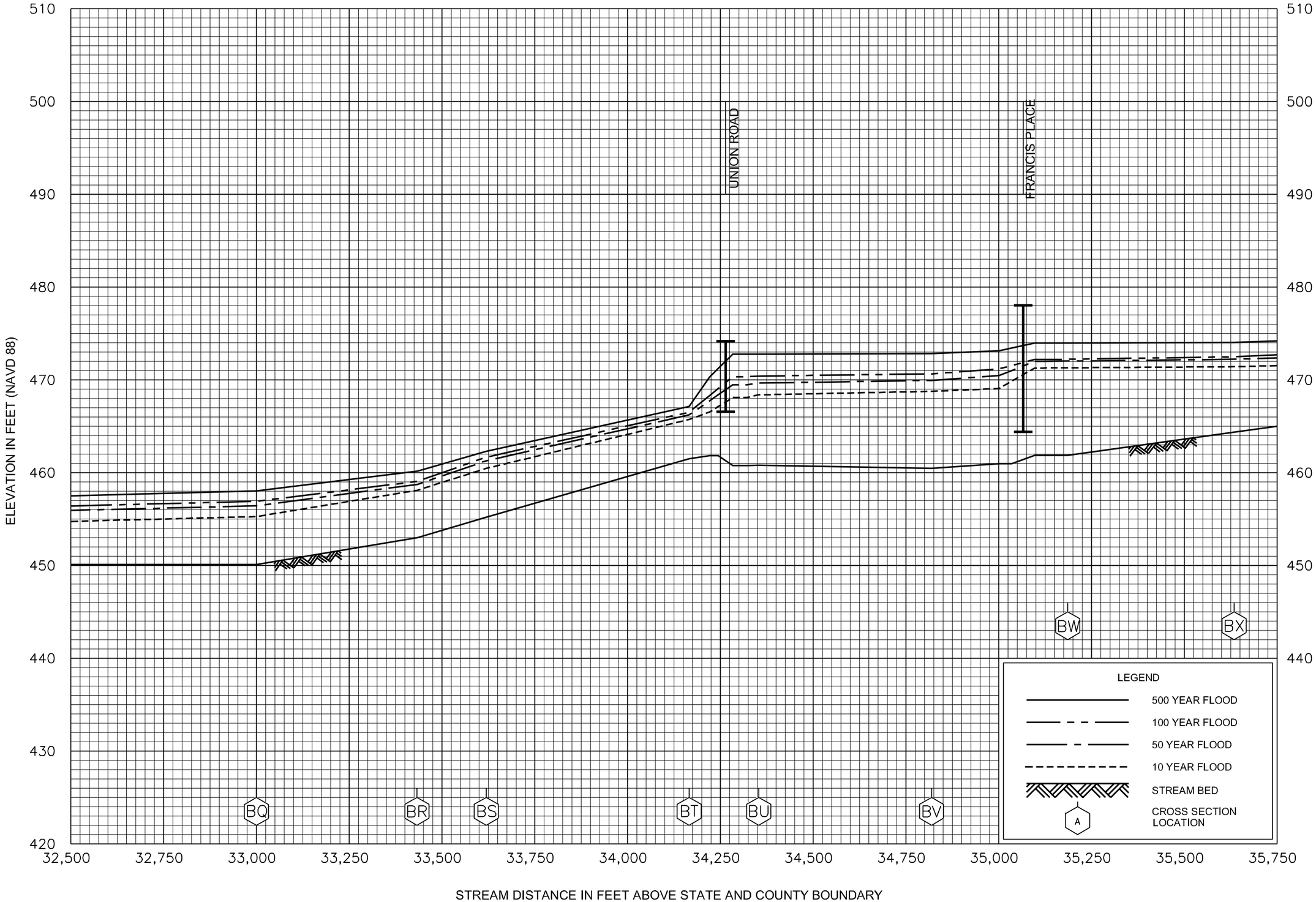

FLOOD PROFILES

PASCACK BROOK

FEDERAL EMERGENCY MANAGEMENT AGENCY

ROCKLAND COUNTY, NY

(ALL JURISDICTIONS)

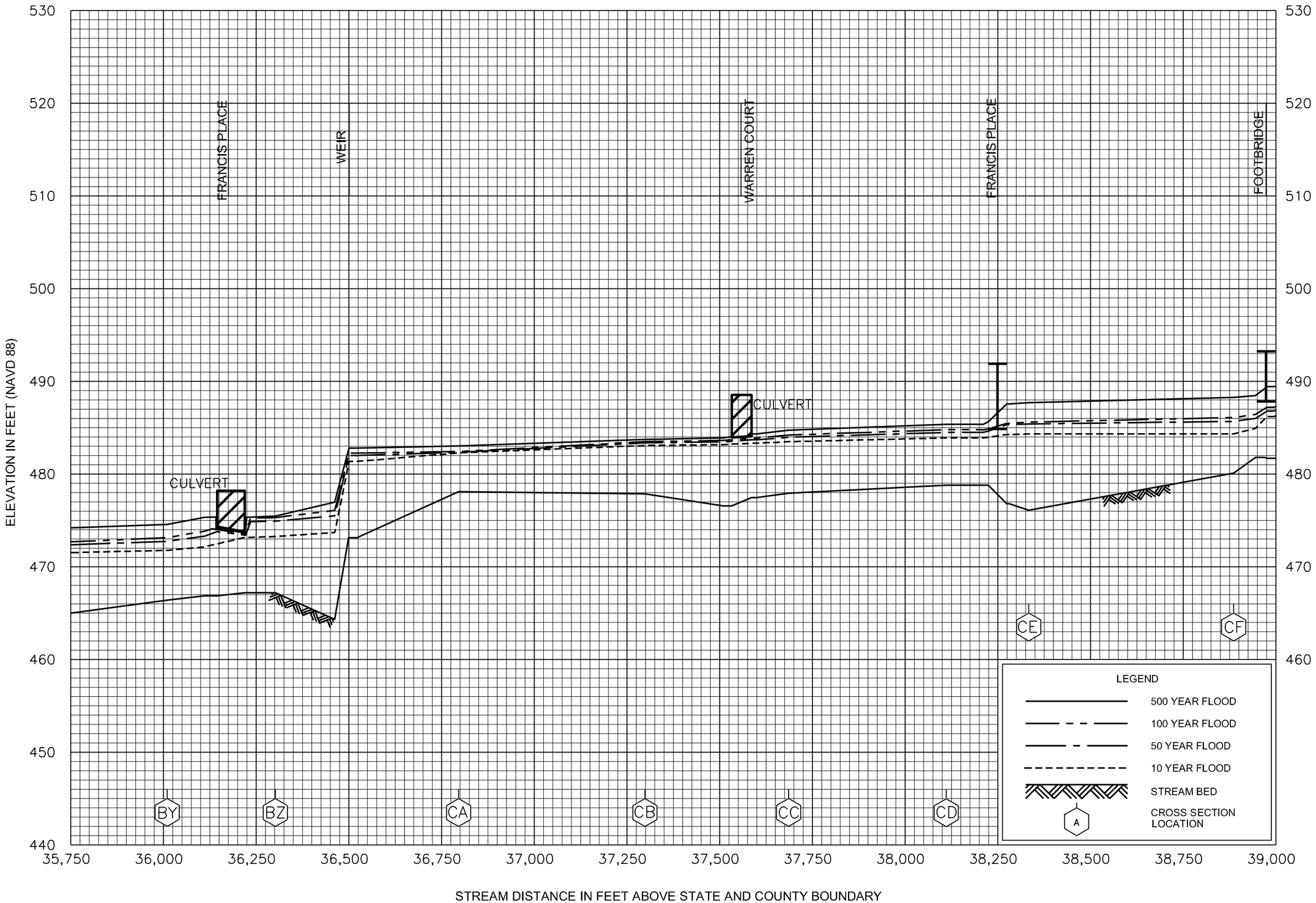

FLOOD PROFILES

PASCACK BROOK

FEDERAL EMERGENCY MANAGEMENT AGENCY

ROCKLAND COUNTY, NY

(ALL JURISDICTIONS)

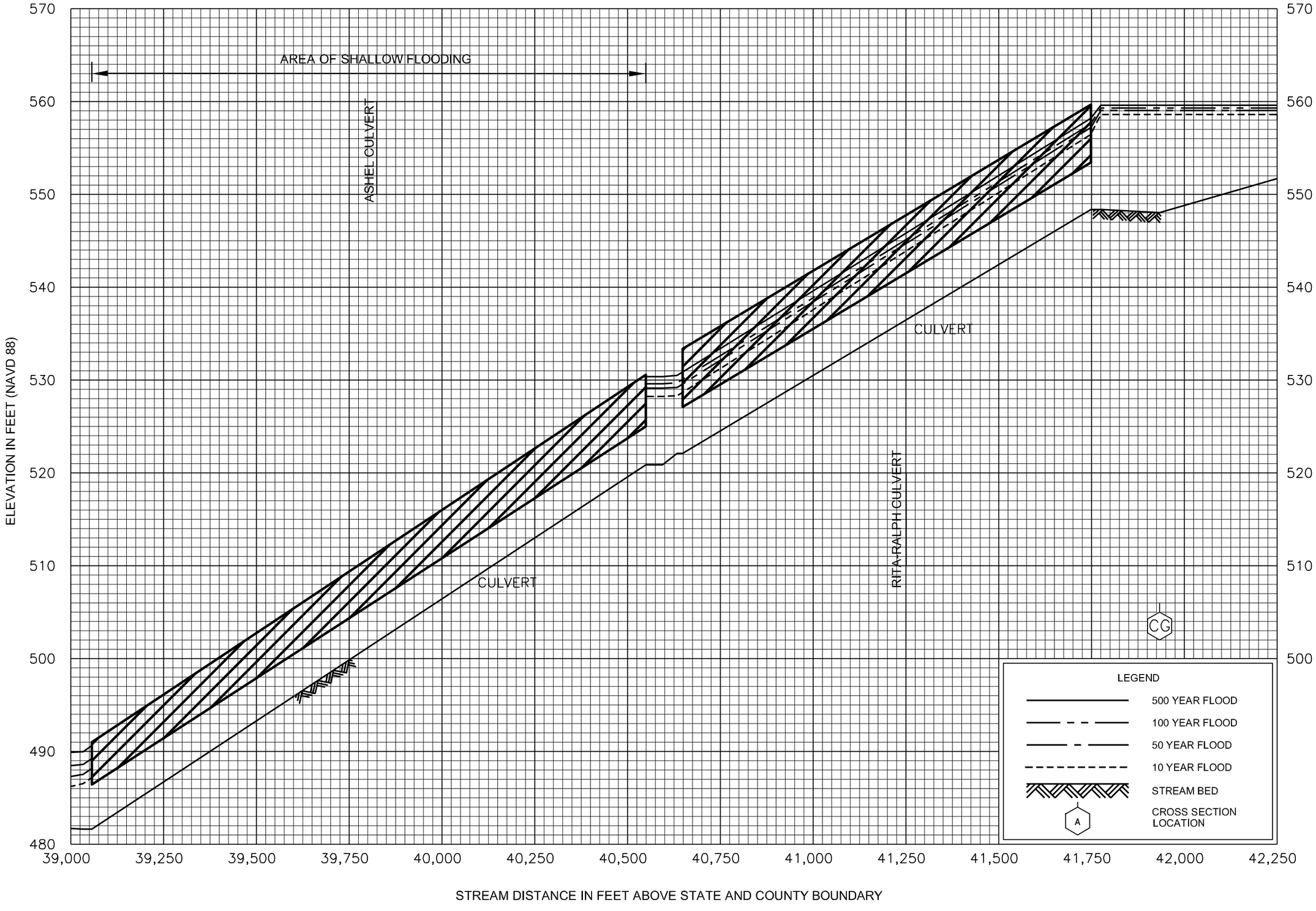

FLOOD PROFILES

PASCACK BROOK

FEDERAL EMERGENCY MANAGEMENT AGENCY

ROCKLAND COUNTY, NY

(ALL JURISDICTIONS)

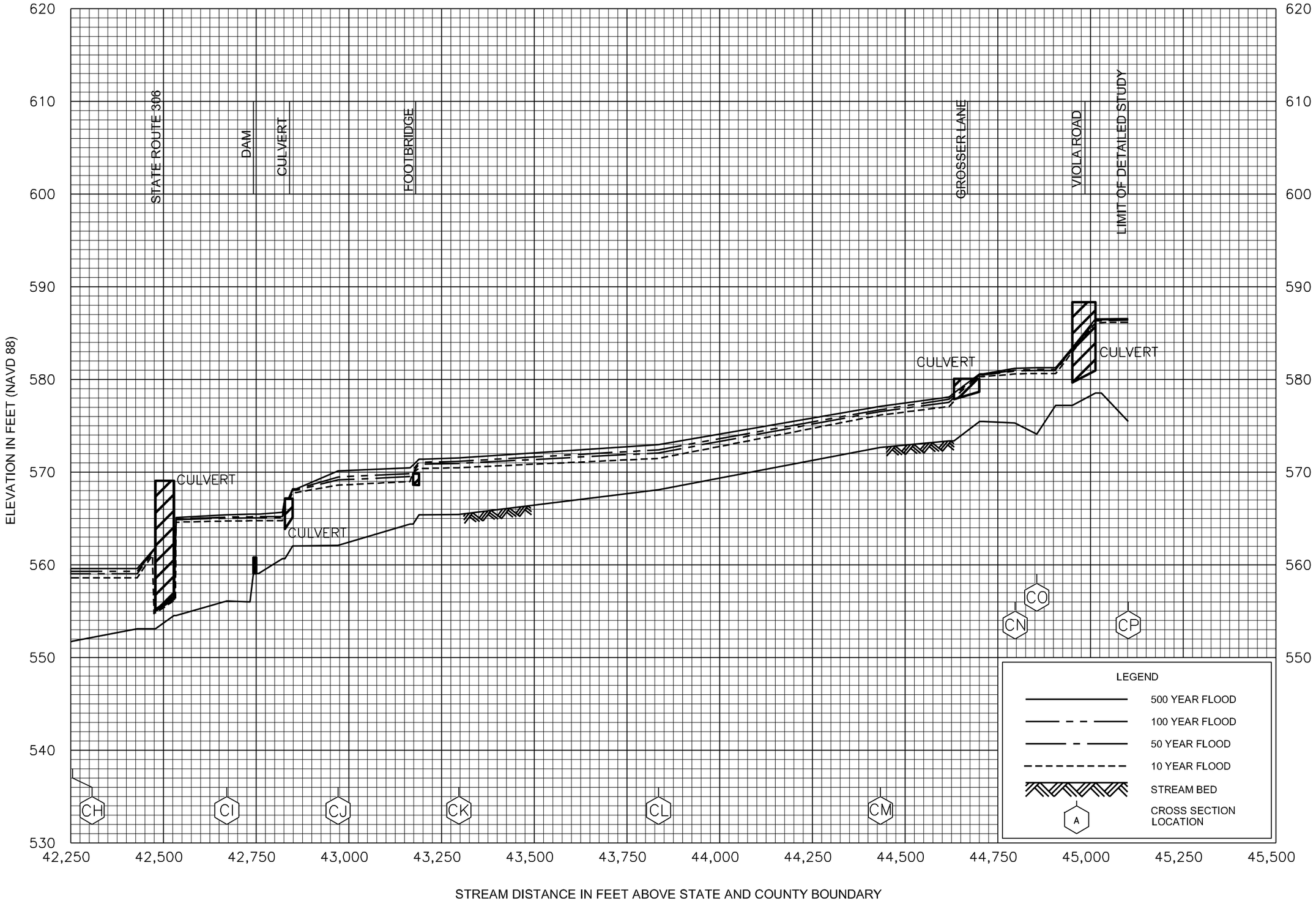

FLOOD PROFILES

PASCACK BROOK

FEDERAL EMERGENCY MANAGEMENT AGENCY

ROCKLAND COUNTY, NY

(ALL JURISDICTIONS)

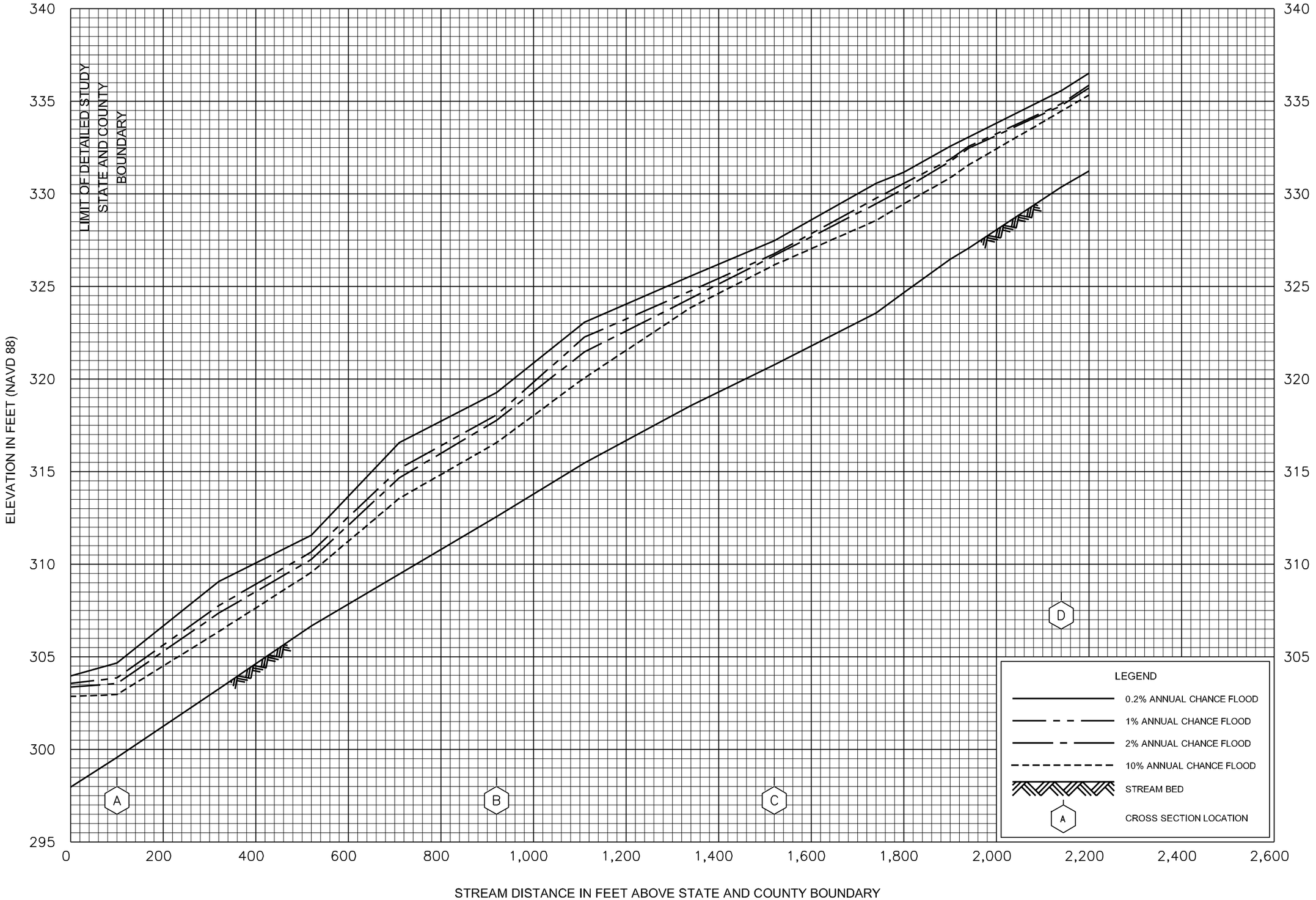

FLOOD PROFILES

PINE BROOK

FEDERAL EMERGENCY MANAGEMENT AGENCY

ROCKLAND COUNTY, NY

(ALL JURISDICTIONS)

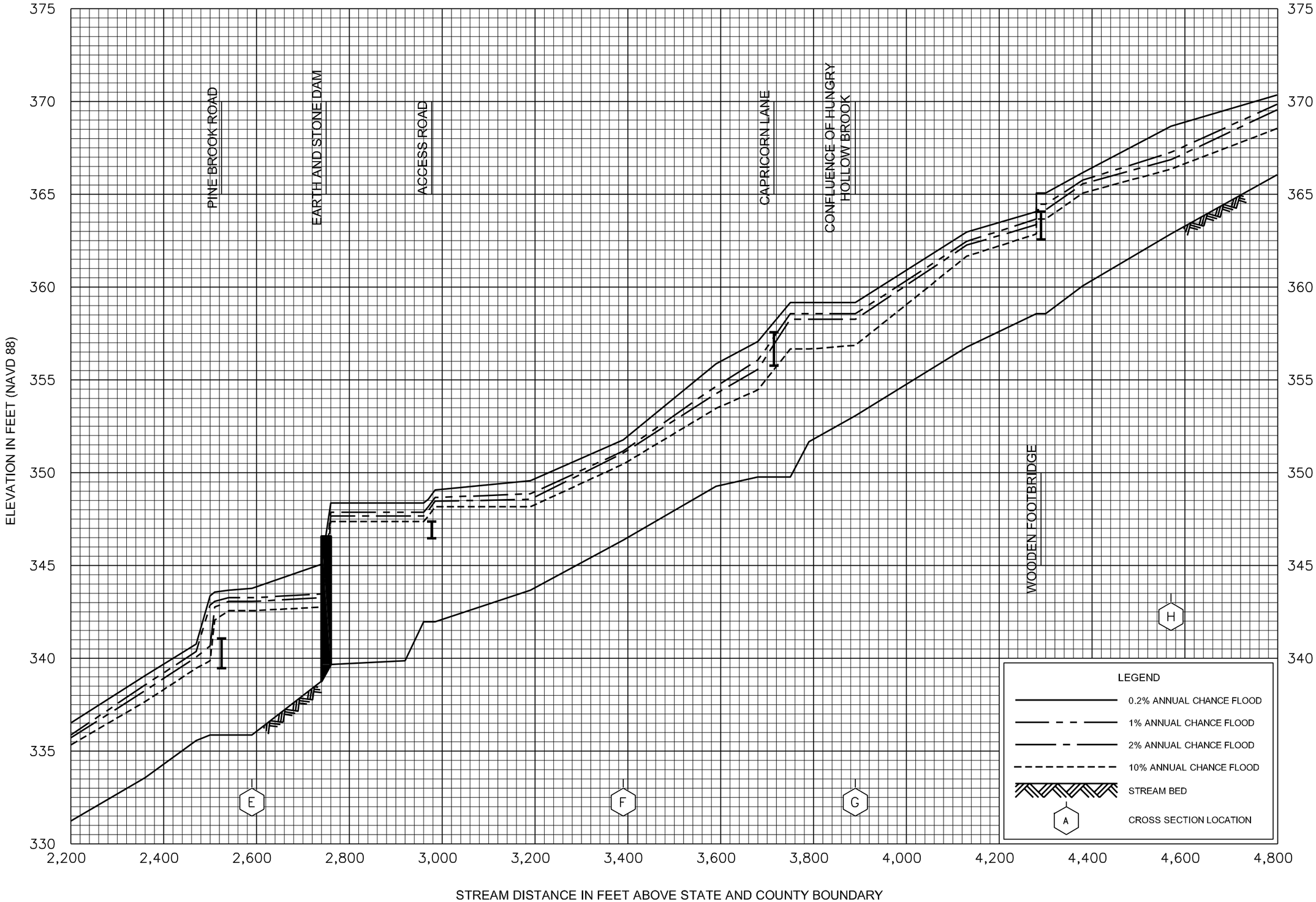

FLOOD PROFILES

PINE BROOK

FEDERAL EMERGENCY MANAGEMENT AGENCY

ROCKLAND COUNTY, NY

(ALL JURISDICTIONS)

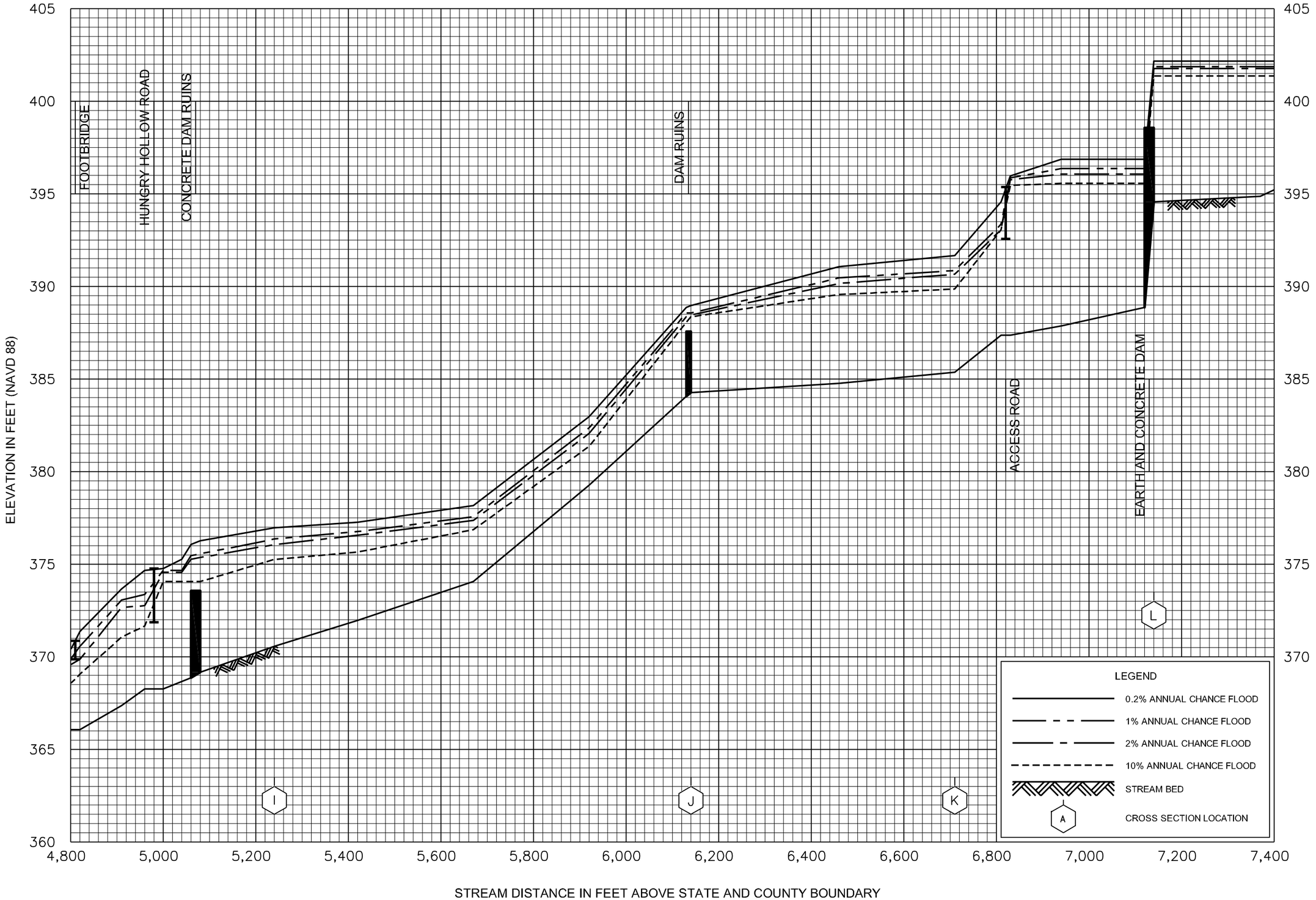

FLOOD PROFILES

PINE BROOK

FEDERAL EMERGENCY MANAGEMENT AGENCY

ROCKLAND COUNTY, NY

(ALL JURISDICTIONS)

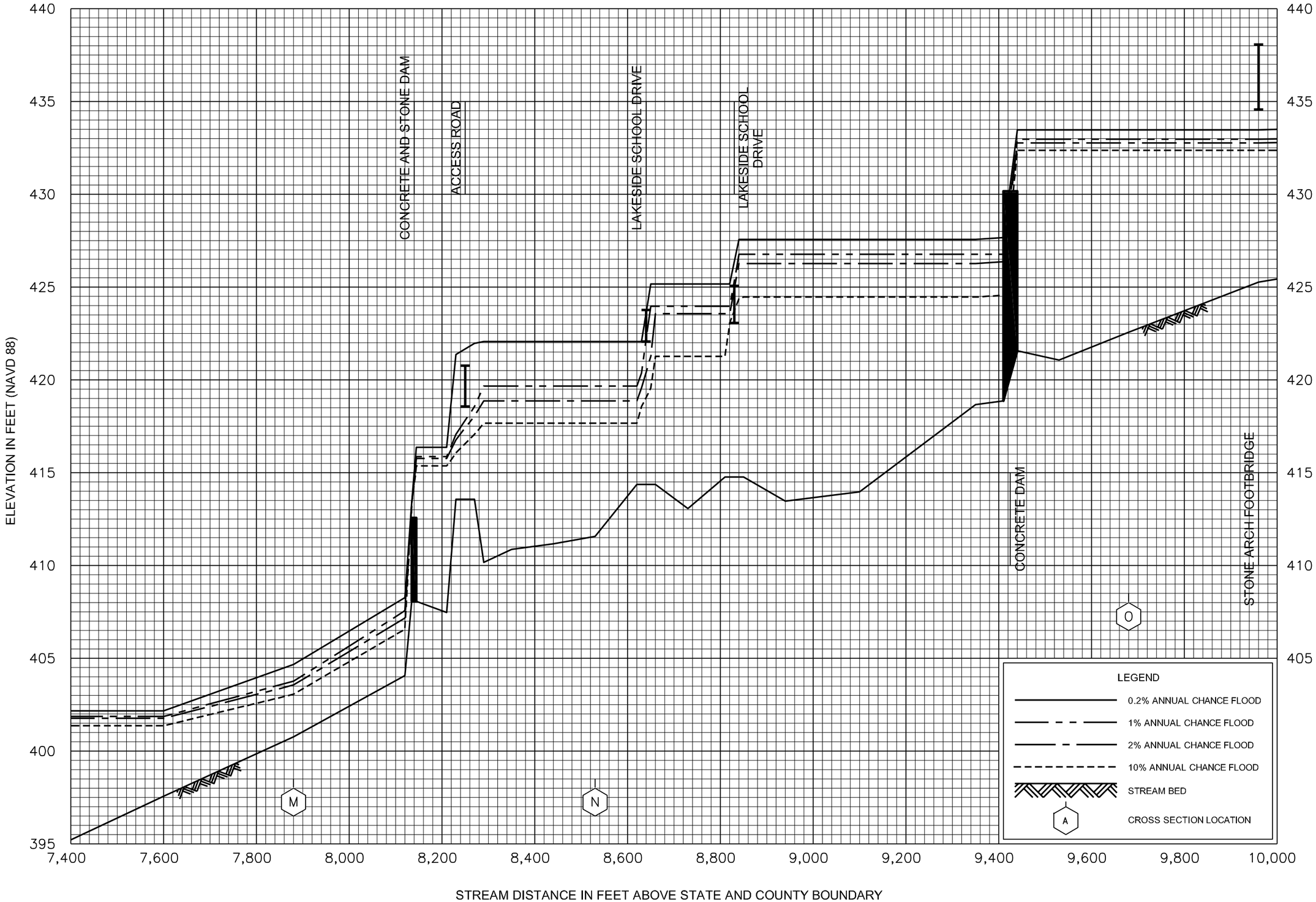

FLOOD PROFILES

PINE BROOK

FEDERAL EMERGENCY MANAGEMENT AGENCY

ROCKLAND COUNTY, NY

(ALL JURISDICTIONS)

102P

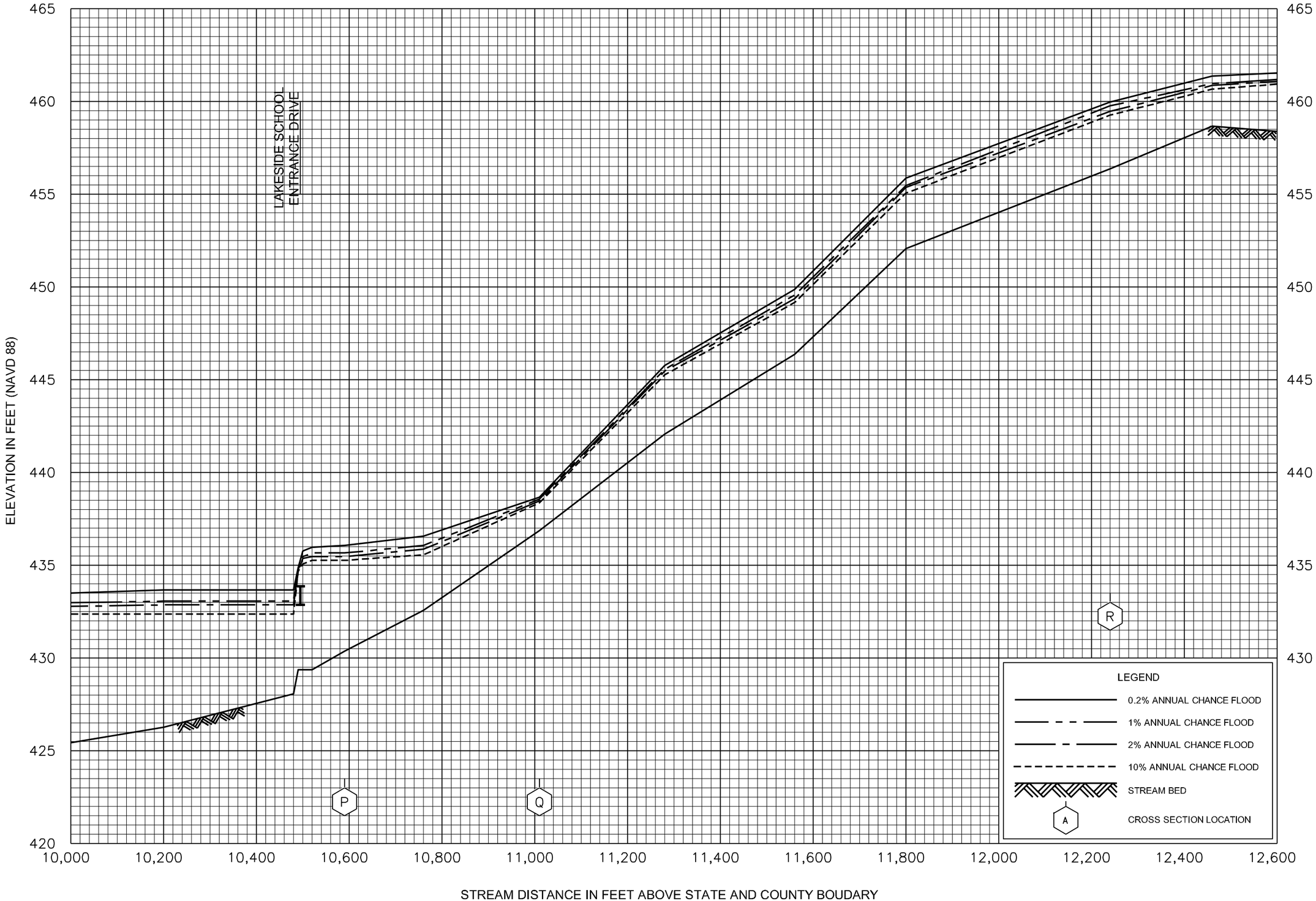

FLOOD PROFILES

PINE BROOK

FEDERAL EMERGENCY MANAGEMENT AGENCY

ROCKLAND COUNTY, NY

(ALL JURISDICTIONS)

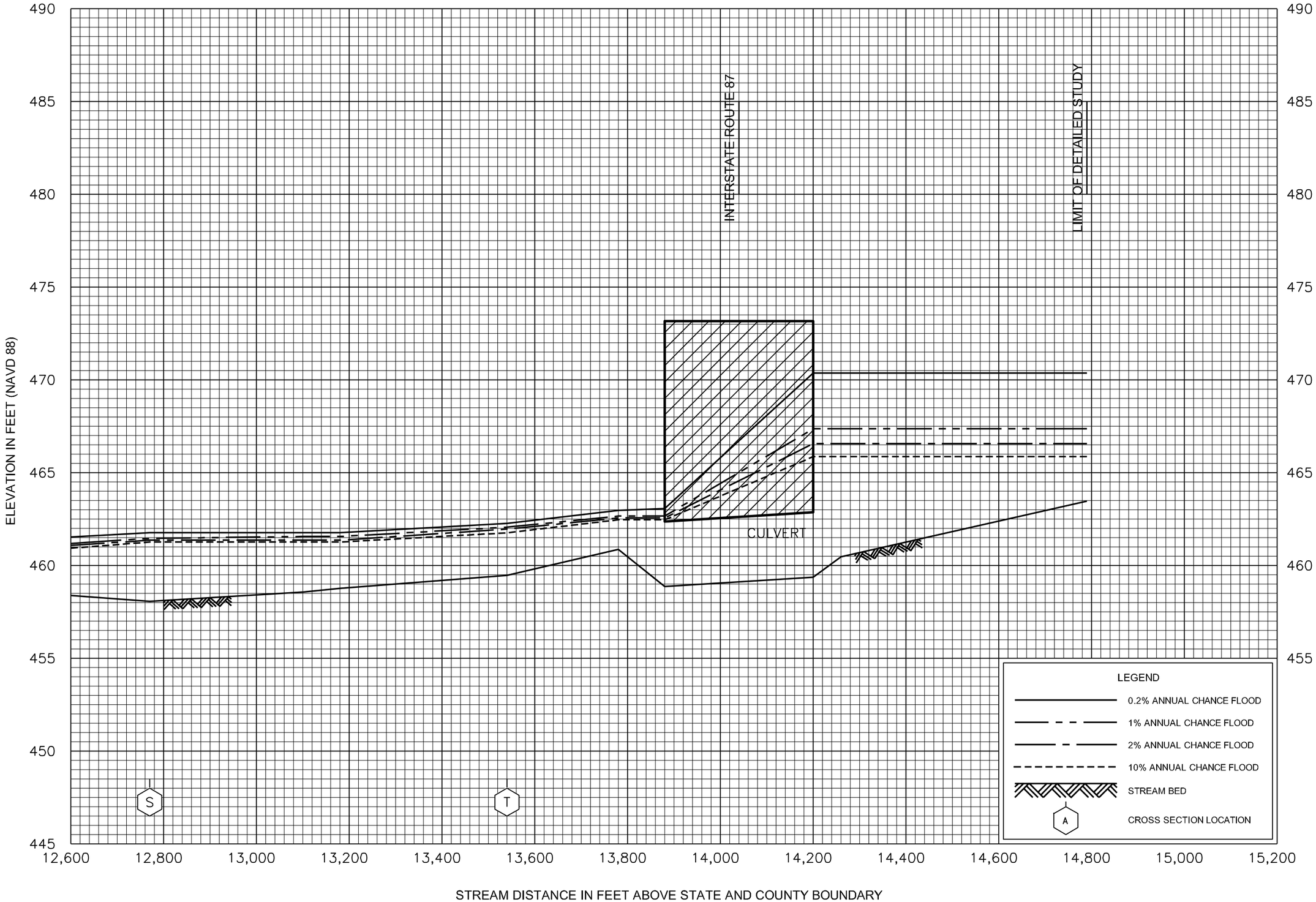

FLOOD PROFILES

PINE BROOK

FEDERAL EMERGENCY MANAGEMENT AGENCY

ROCKLAND COUNTY, NY

(ALL JURISDICTIONS)

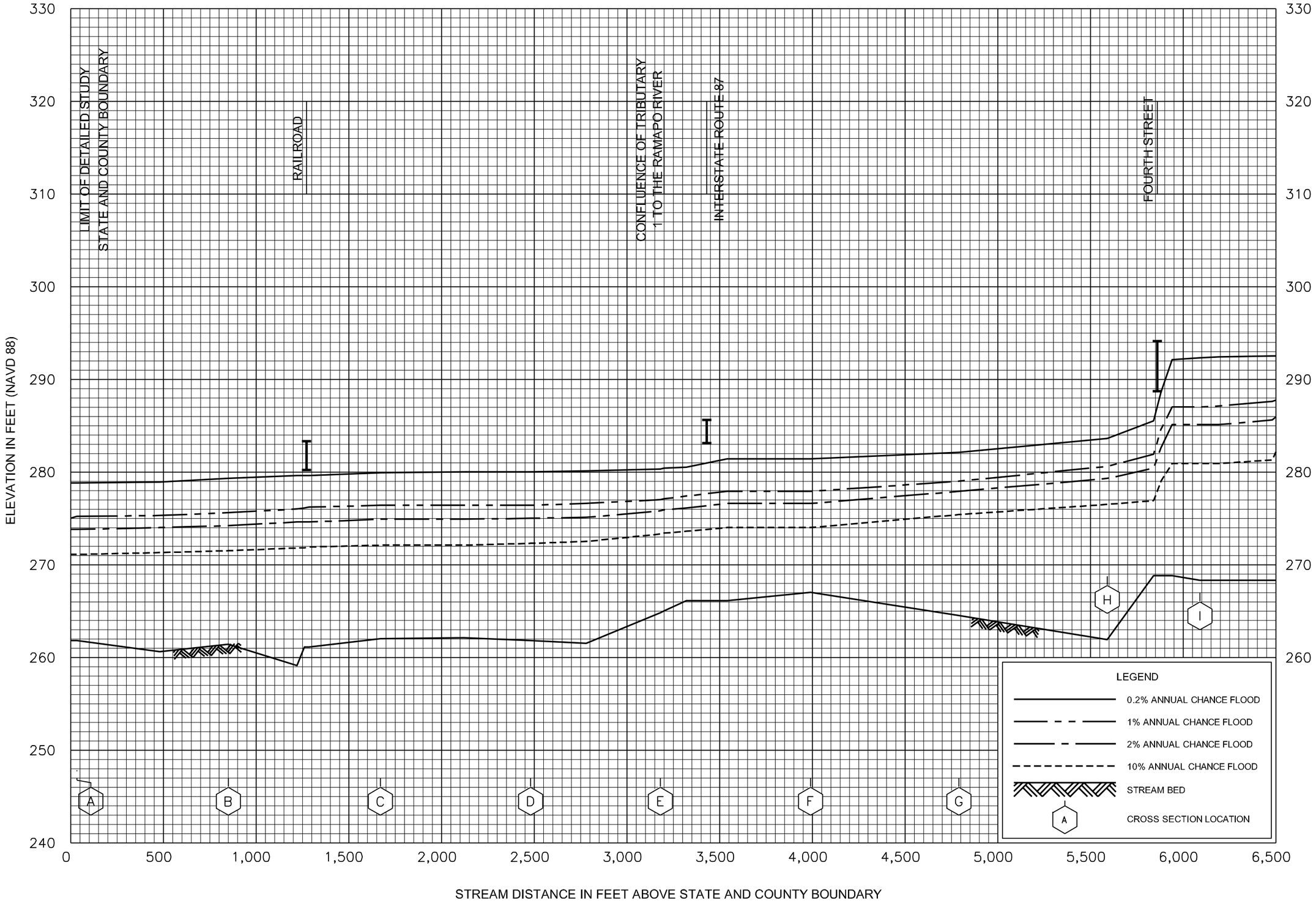

FLOOD PROFILES

RAMAPO RIVER

FEDERAL EMERGENCY MANAGEMENT AGENCY

ROCKLAND COUNTY, NY

(ALL JURISDICTIONS)

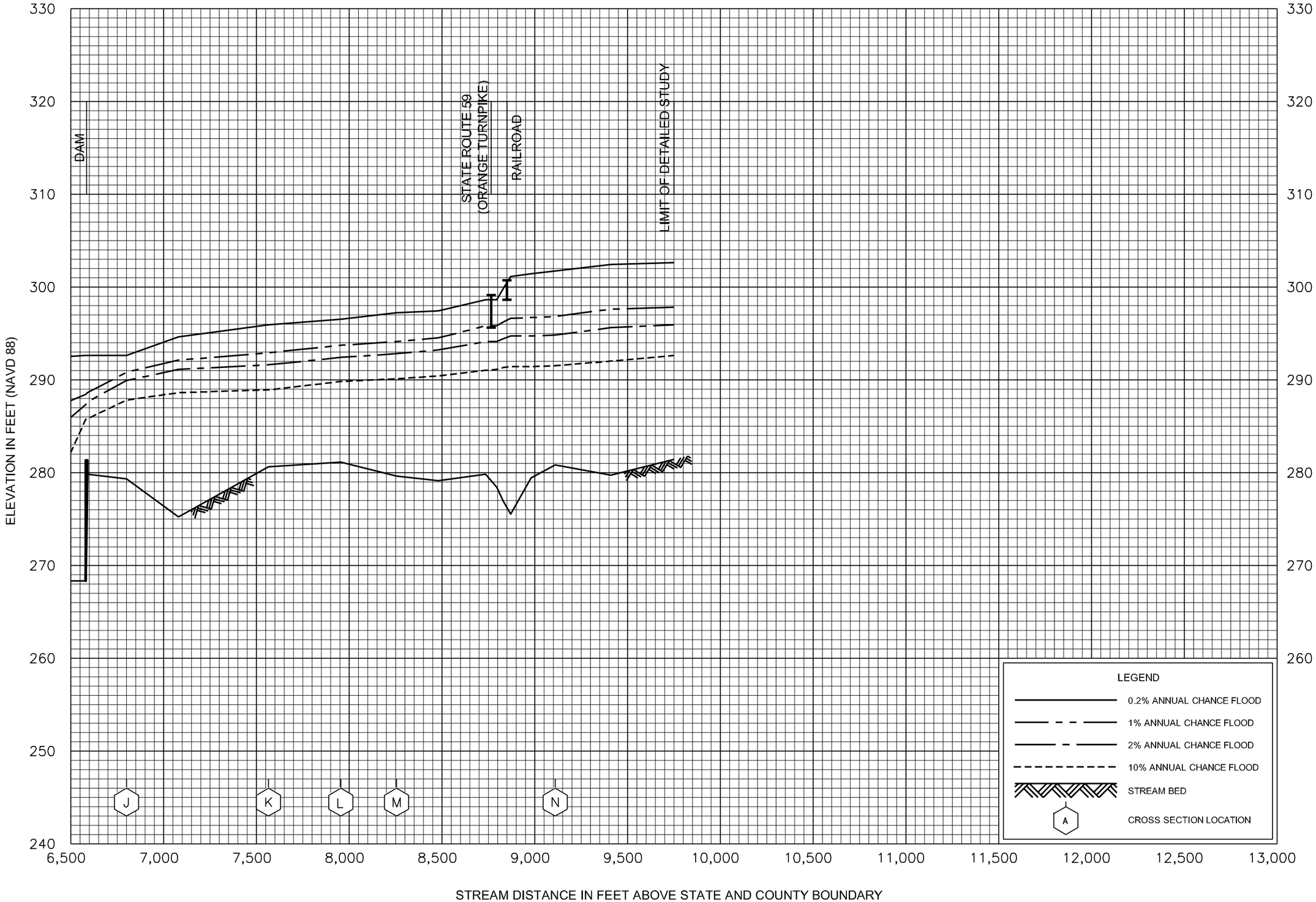

FLOOD PROFILES

RAMAPO RIVER

FEDERAL EMERGENCY MANAGEMENT AGENCY

ROCKLAND COUNTY, NY

(ALL JURISDICTIONS)



FLOOD PROFILES

RAMAPO RIVER

FEDERAL EMERGENCY MANAGEMENT AGENCY

ROCKLAND COUNTY, NY

(ALL JURISDICTIONS)

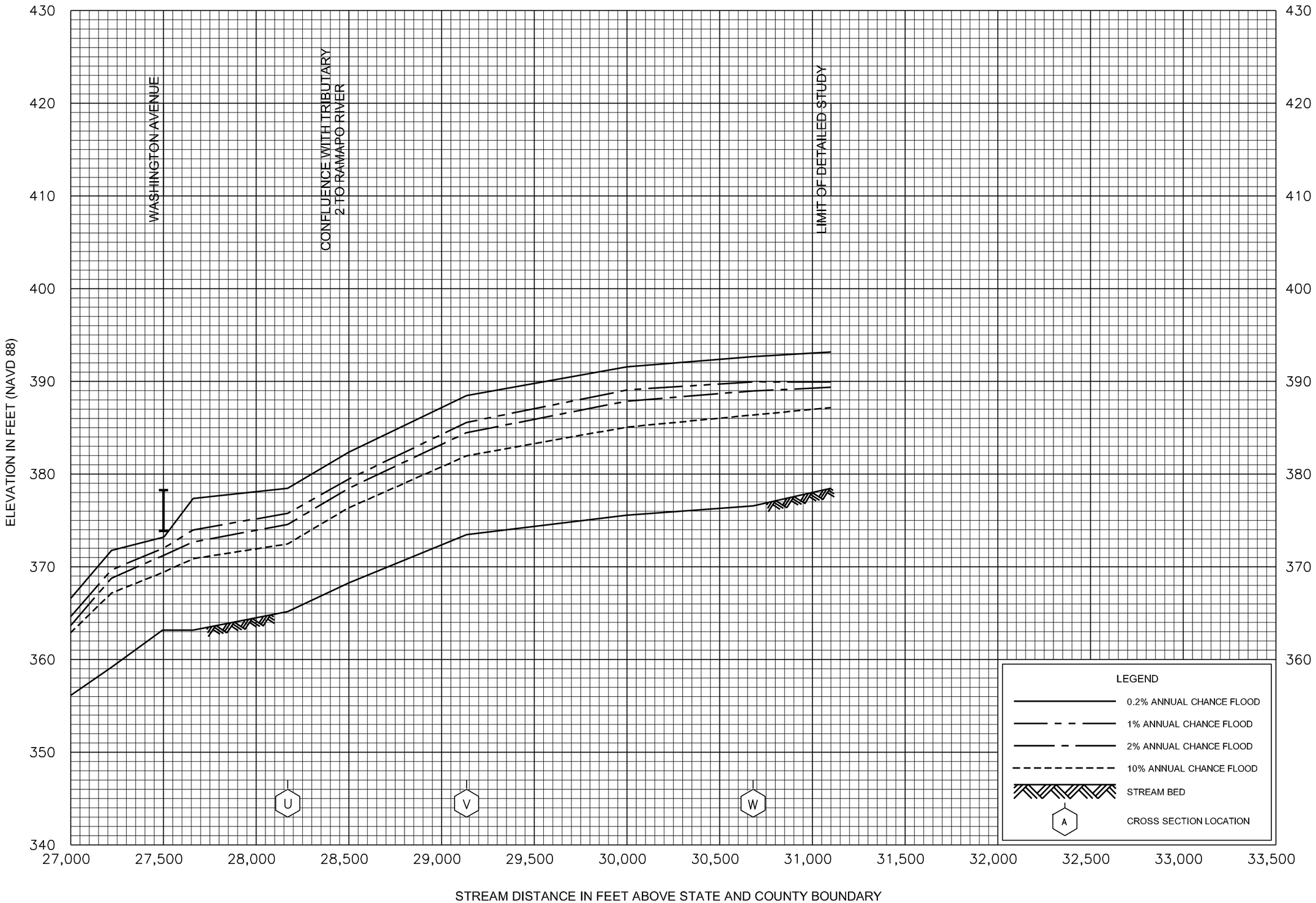

FLOOD PROFILES

RAMAPO RIVER

FEDERAL EMERGENCY MANAGEMENT AGENCY

ROCKLAND COUNTY, NY

(ALL JURISDICTIONS)

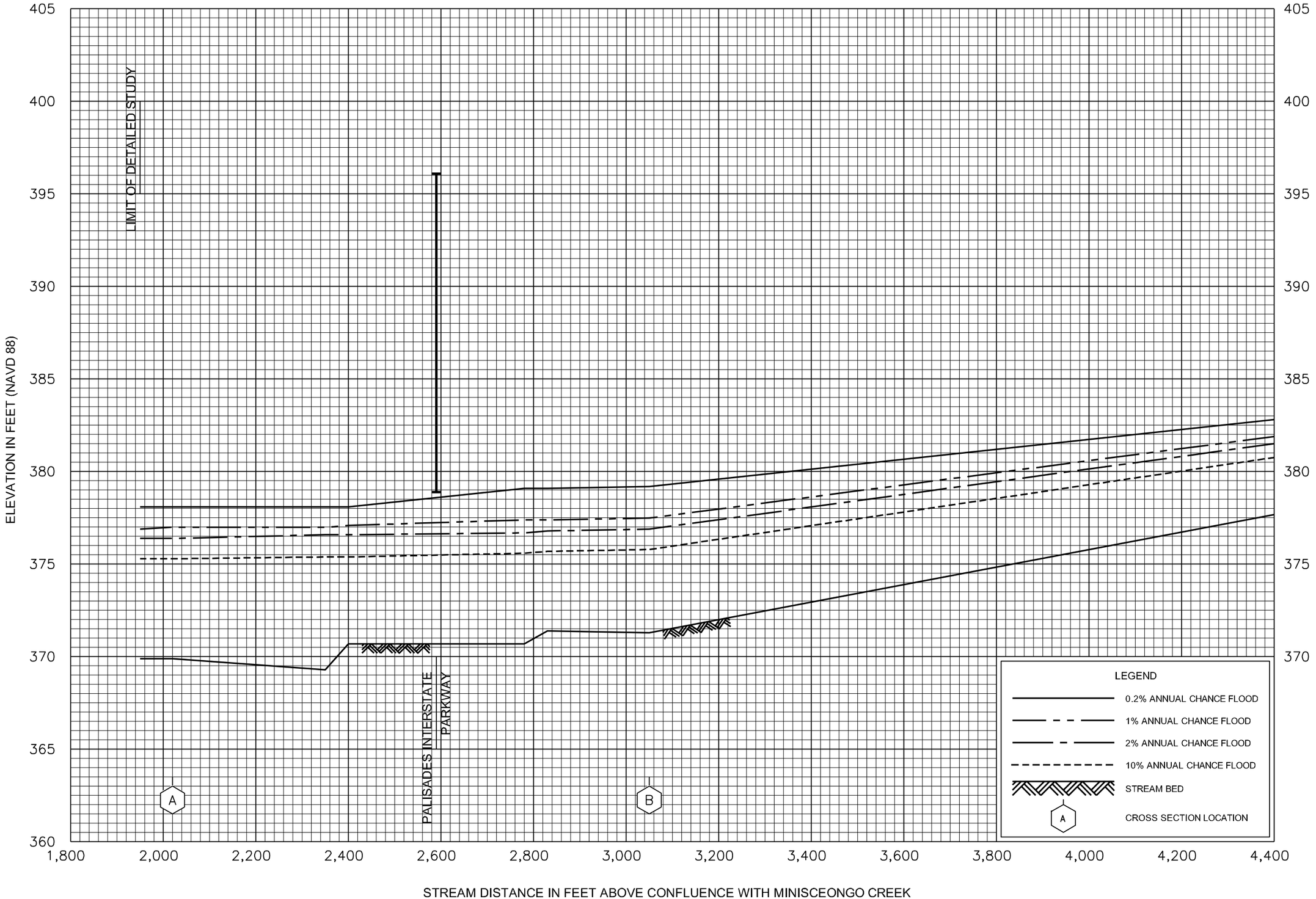

FLOOD PROFILES

SOUTH BRANCH MINISCEONGO CREEK

FEDERAL EMERGENCY MANAGEMENT AGENCY

ROCKLAND COUNTY, NY

(ALL JURISDICTIONS)

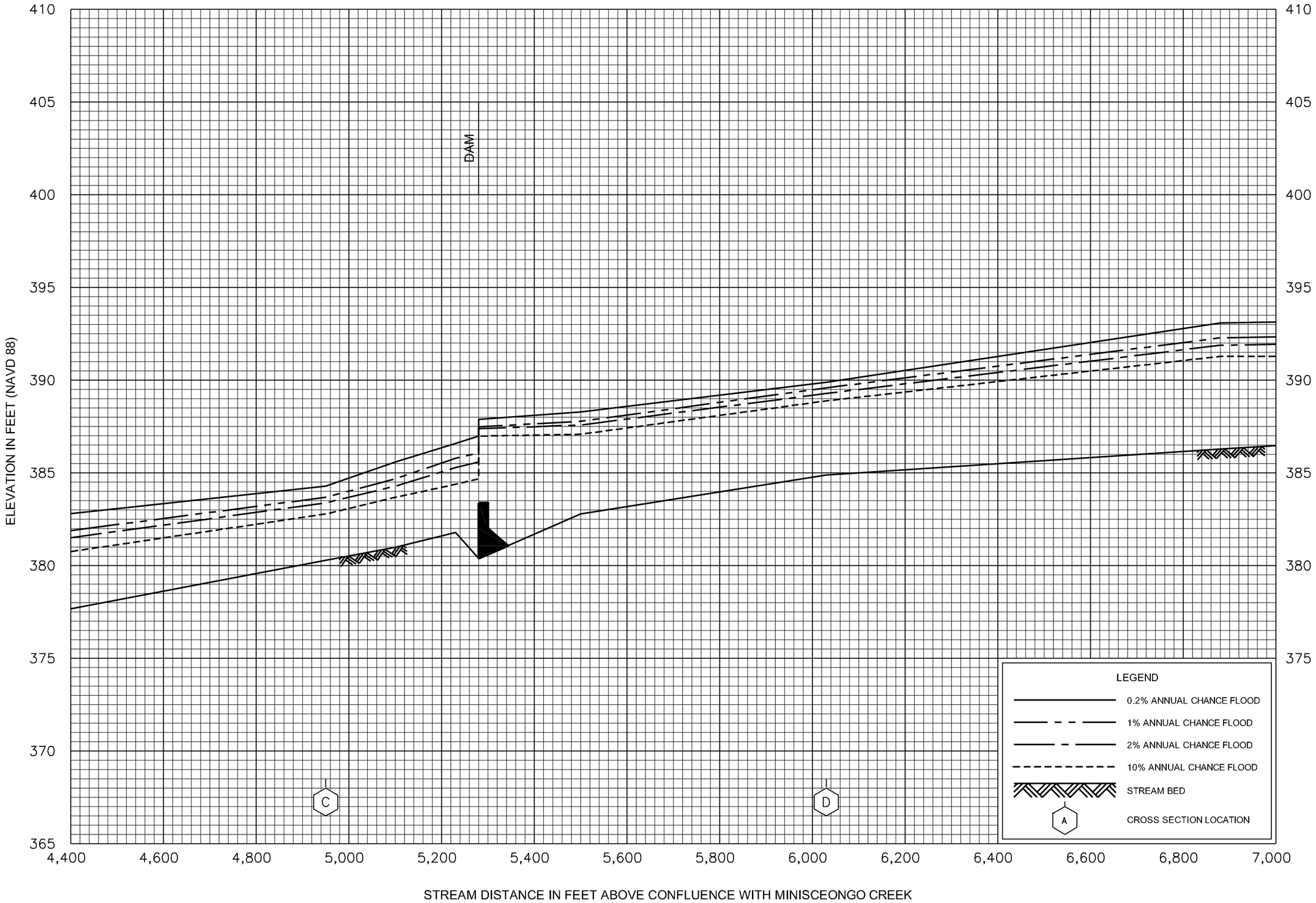

FLOOD PROFILES

SOUTH BRANCH MINISCEONGO CREEK

FEDERAL EMERGENCY MANAGEMENT AGENCY

ROCKLAND COUNTY, NY

(ALL JURISDICTIONS)

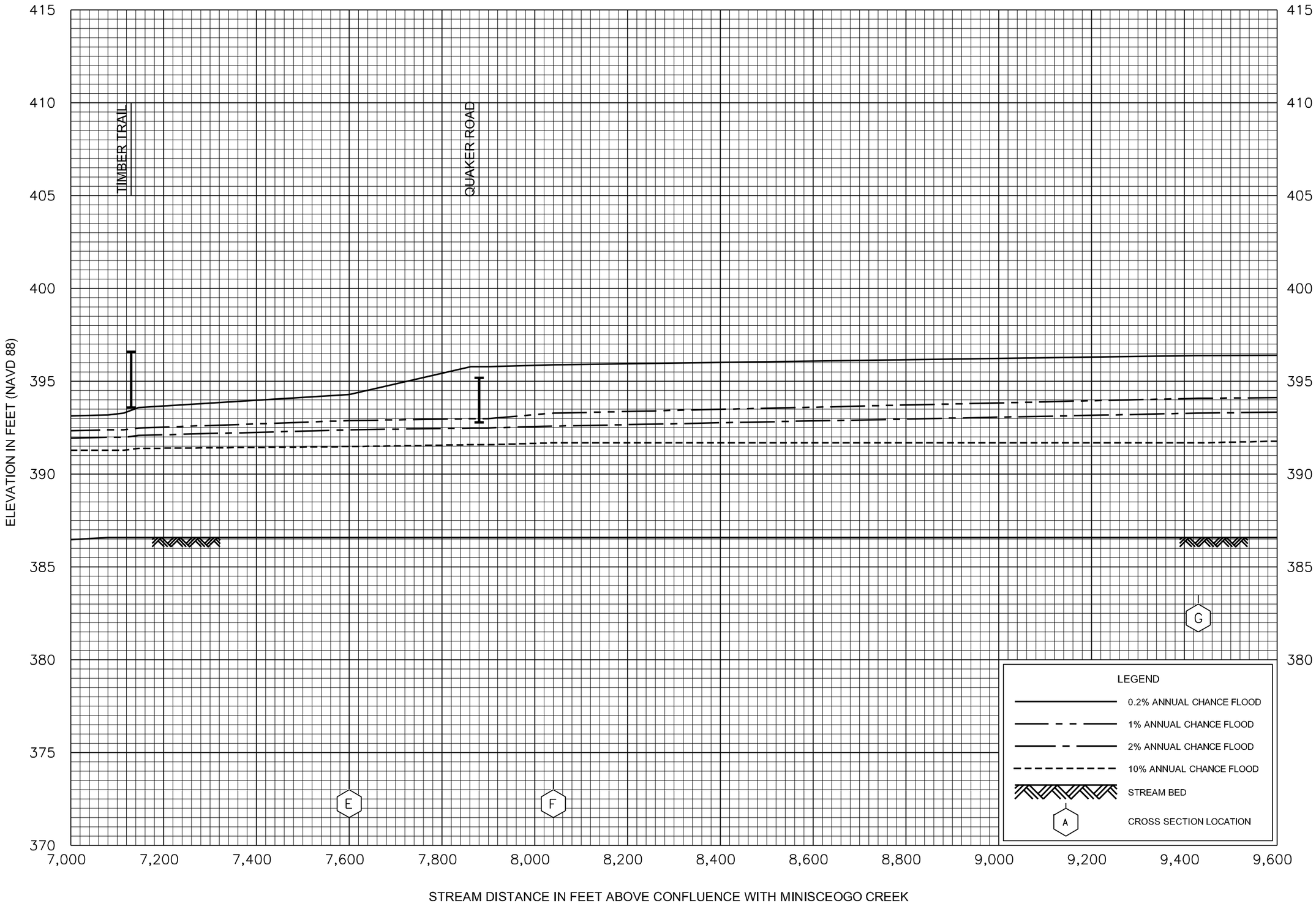

FLOOD PROFILES

SOUTH BRANCH MINISCEONGO CREEK

FEDERAL EMERGENCY MANAGEMENT AGENCY

ROCKLAND COUNTY, NY

(ALL JURISDICTIONS)

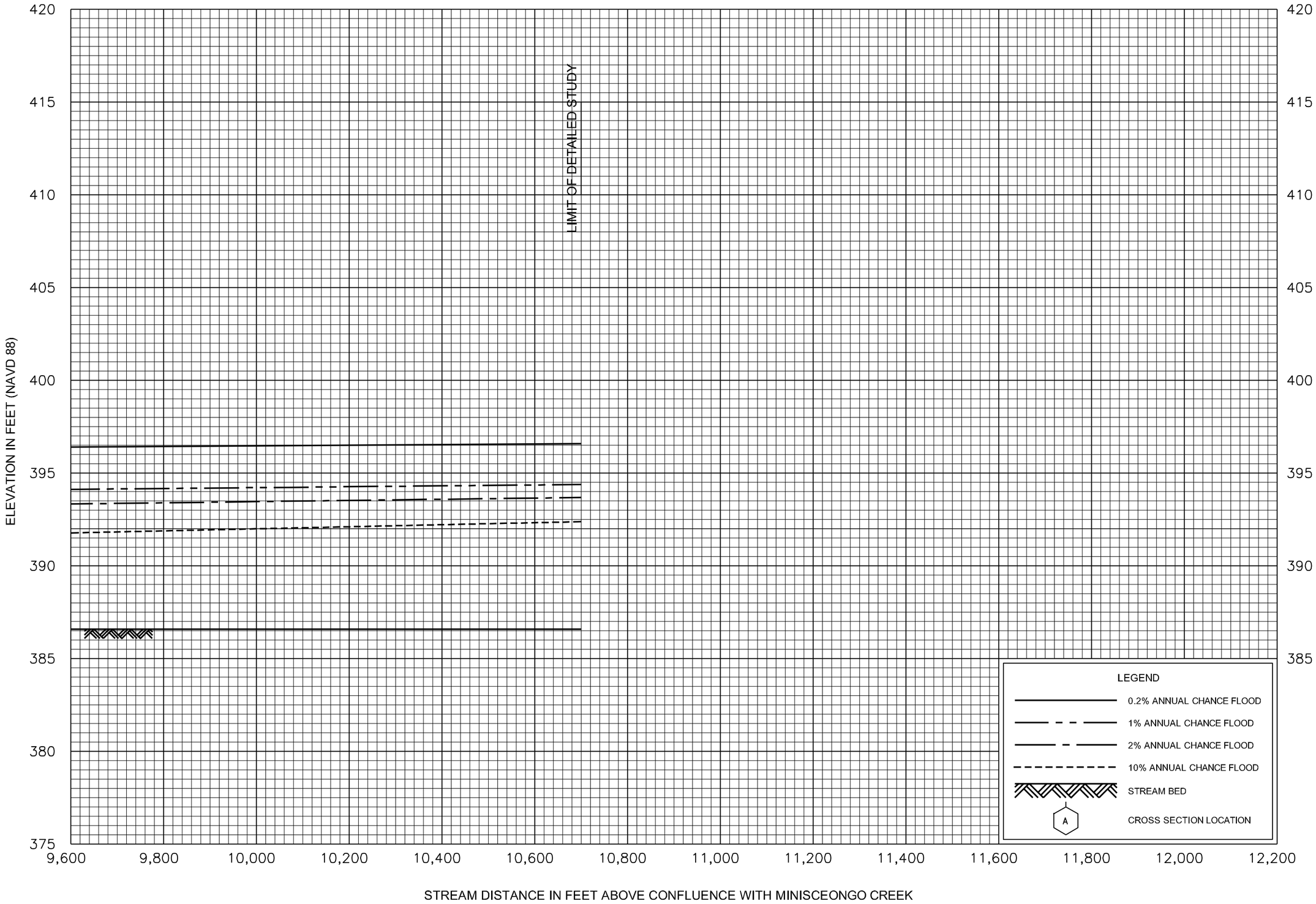

FLOOD PROFILES

SOUTH BRANCH MINISCEONGO CREEK

FEDERAL EMERGENCY MANAGEMENT AGENCY

ROCKLAND COUNTY, NY

(ALL JURISDICTIONS)

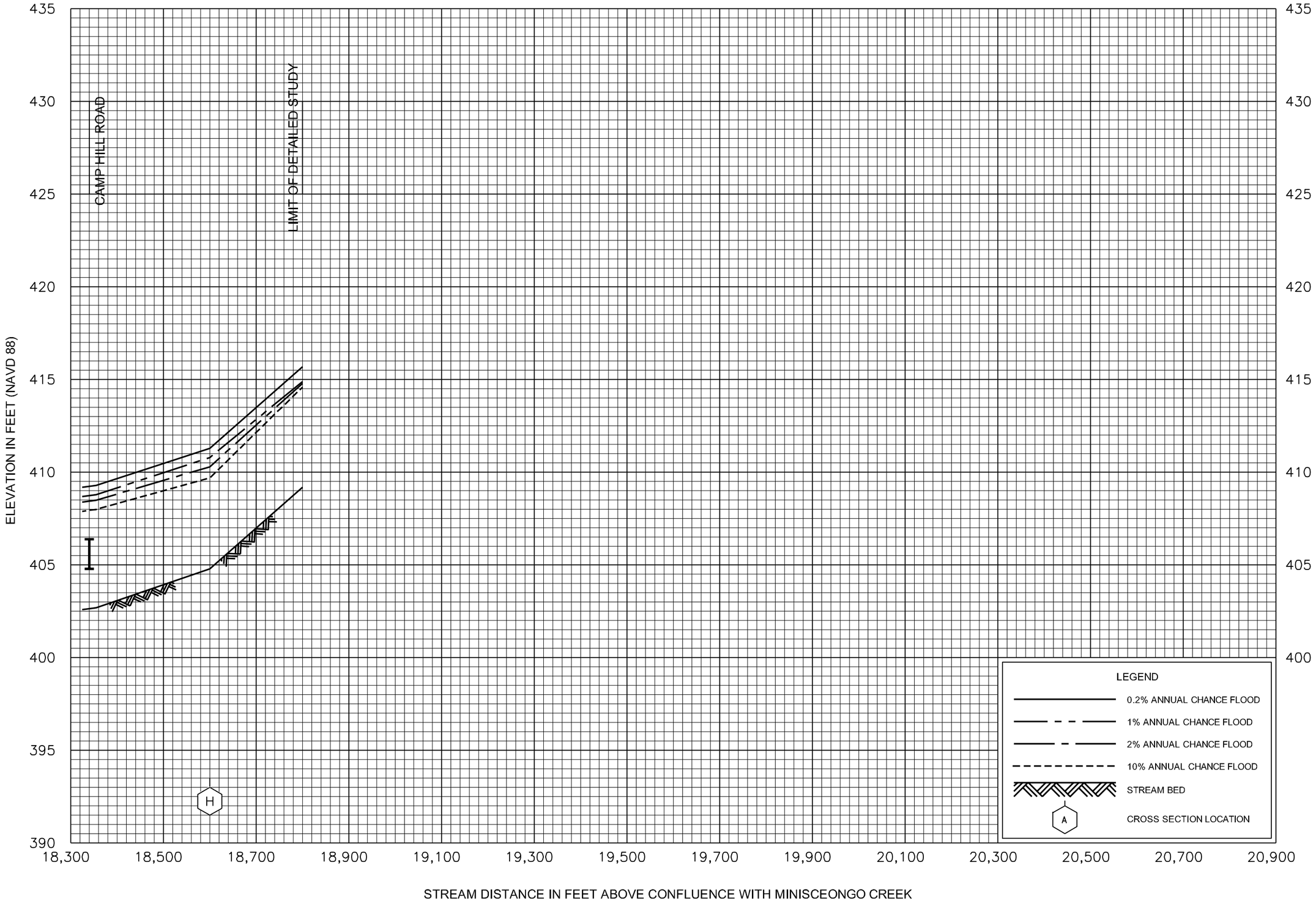

FLOOD PROFILES

SOUTH BRANCH MINISCEONGO CREEK

FEDERAL EMERGENCY MANAGEMENT AGENCY

ROCKLAND COUNTY, NY

(ALL JURISDICTIONS)

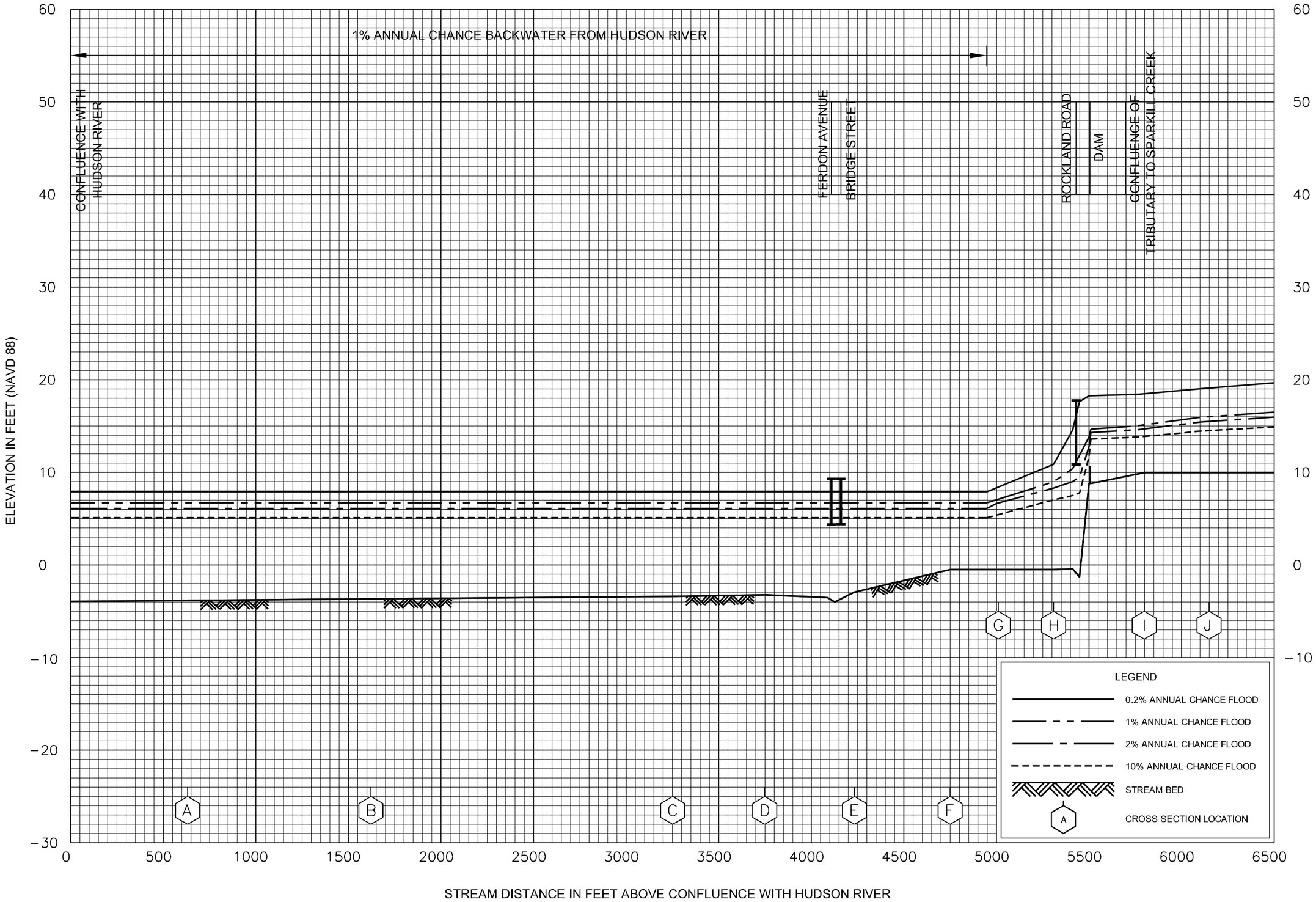

FLOOD PROFILES

SPARKILL CREEK

FEDERAL EMERGENCY MANAGEMENT AGENCY

ROCKLAND COUNTY, NY

(ALL JURISDICTIONS)

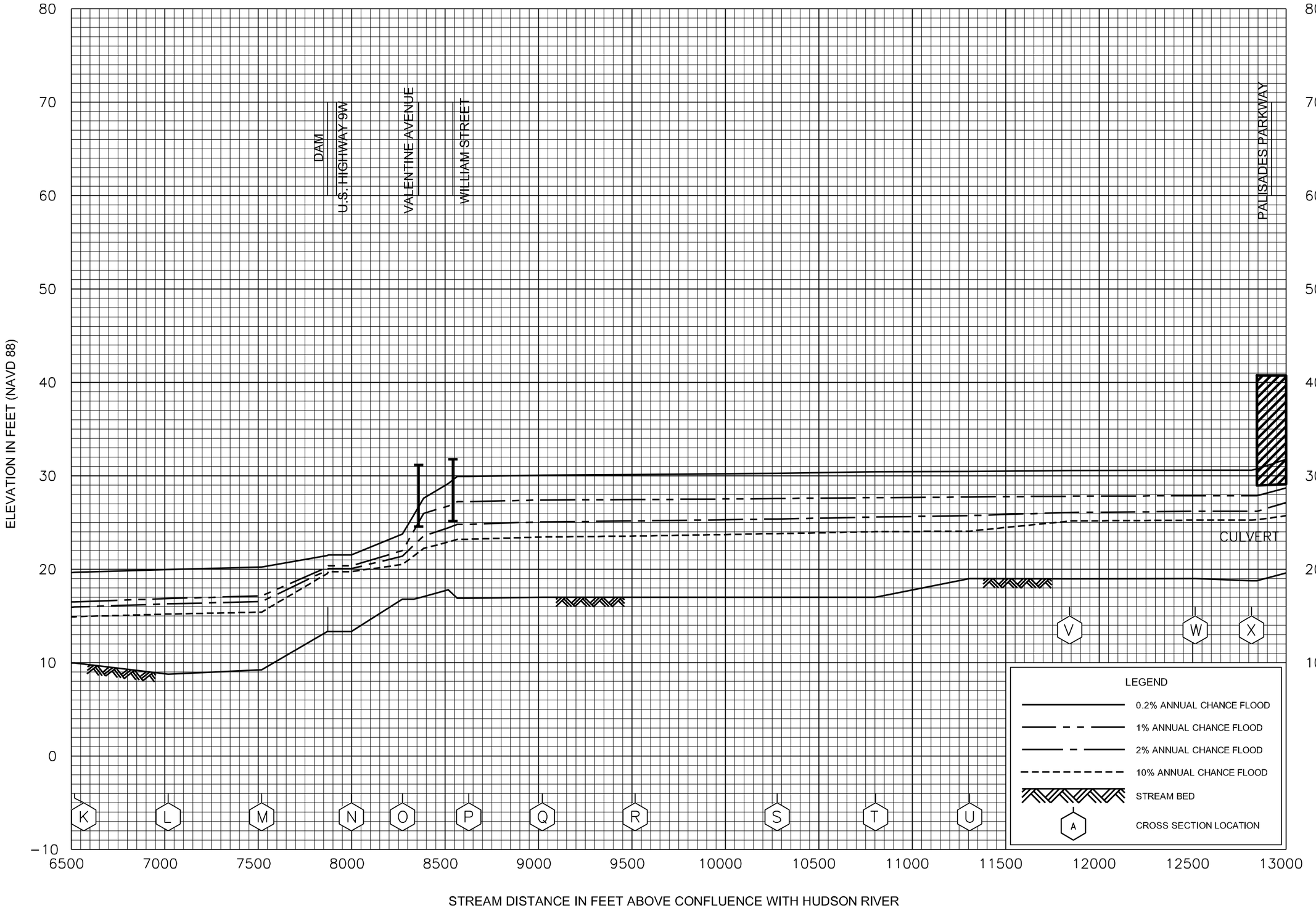

FLOOD PROFILES

SPARKILL CREEK

FEDERAL EMERGENCY MANAGEMENT AGENCY

ROCKLAND COUNTY, NY

(ALL JURISDICTIONS)

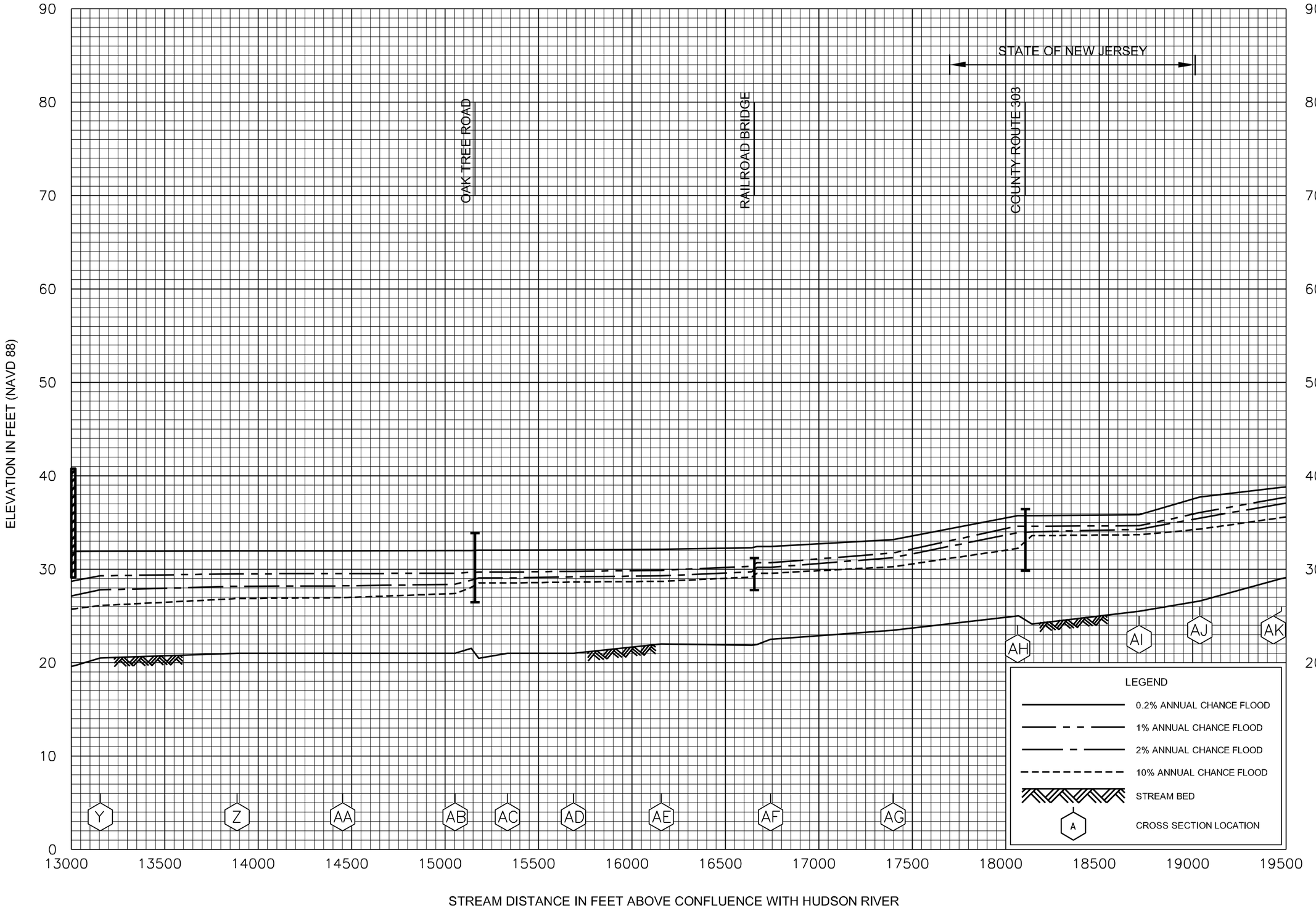

FLOOD PROFILES

SPARKILL CREEK

FEDERAL EMERGENCY MANAGEMENT AGENCY

ROCKLAND COUNTY, NY

(ALL JURISDICTIONS)

116P

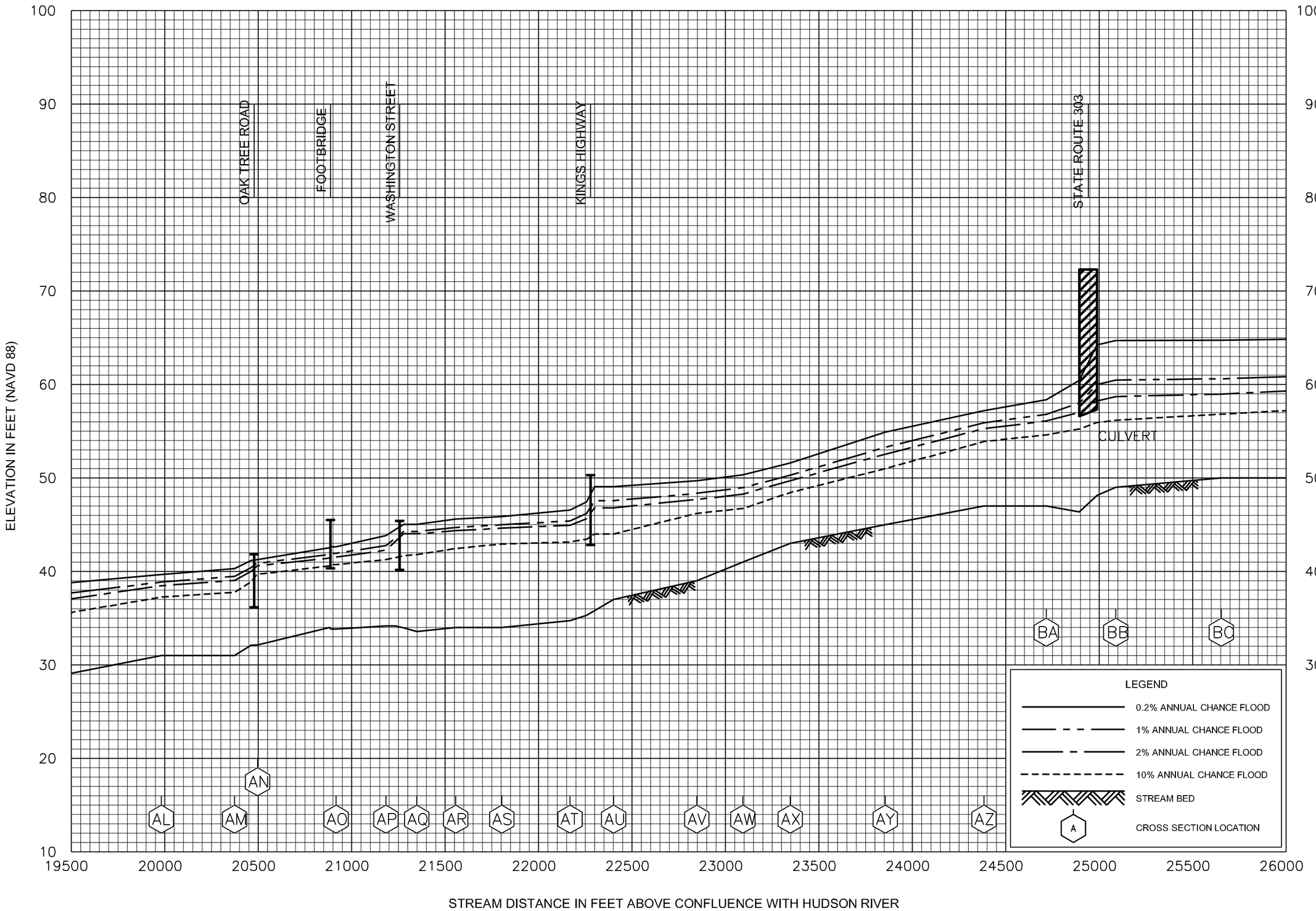

FLOOD PROFILES

SPARKILL CREEK

FEDERAL EMERGENCY MANAGEMENT AGENCY

ROCKLAND COUNTY, NY

(ALL JURISDICTIONS)

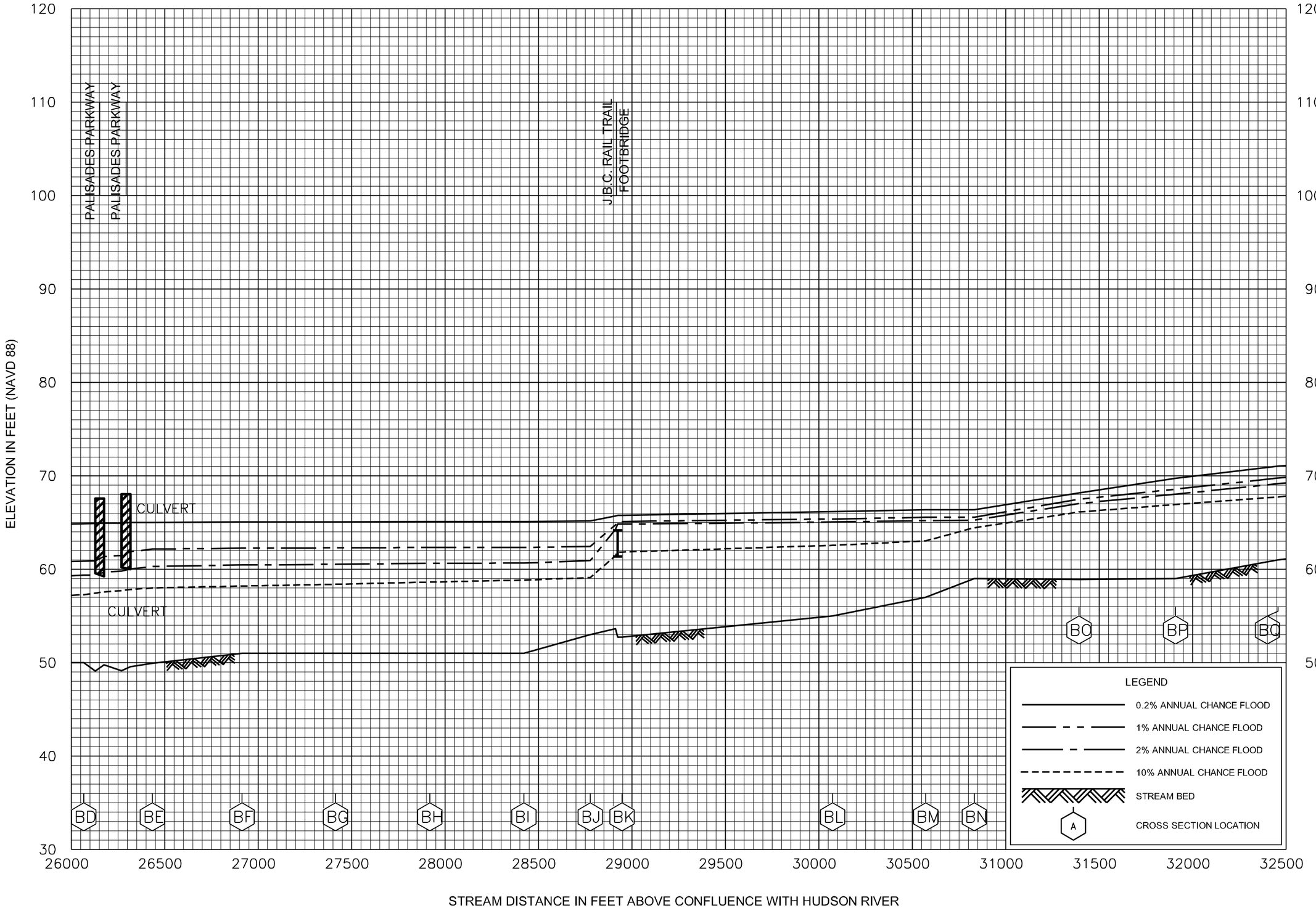

FLOOD PROFILES

SPARKILL CREEK

FEDERAL EMERGENCY MANAGEMENT AGENCY

ROCKLAND COUNTY, NY

(ALL JURISDICTIONS)

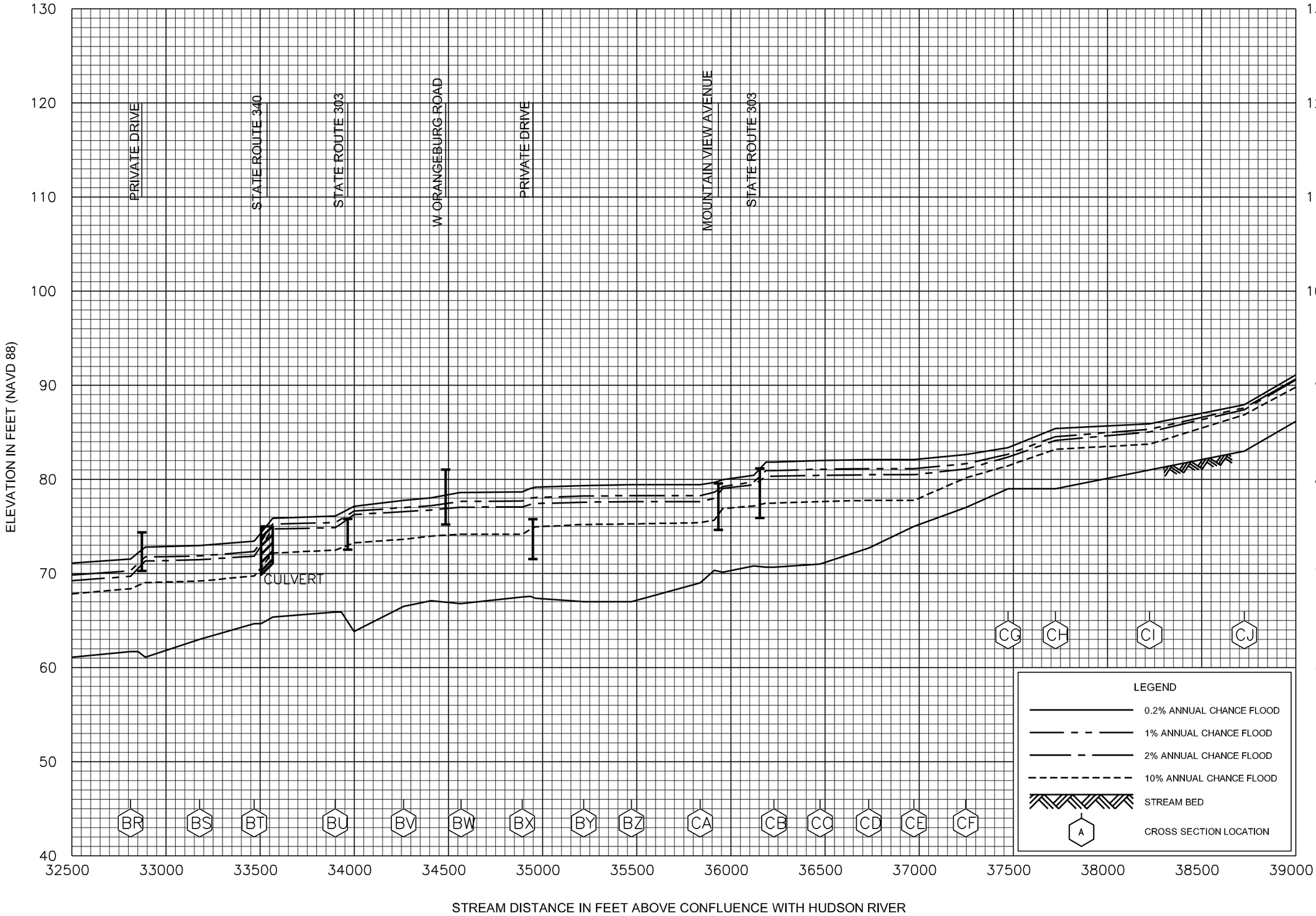

FLOOD PROFILES

SPARKILL CREEK

FEDERAL EMERGENCY MANAGEMENT AGENCY

ROCKLAND COUNTY, NY

(ALL JURISDICTIONS)

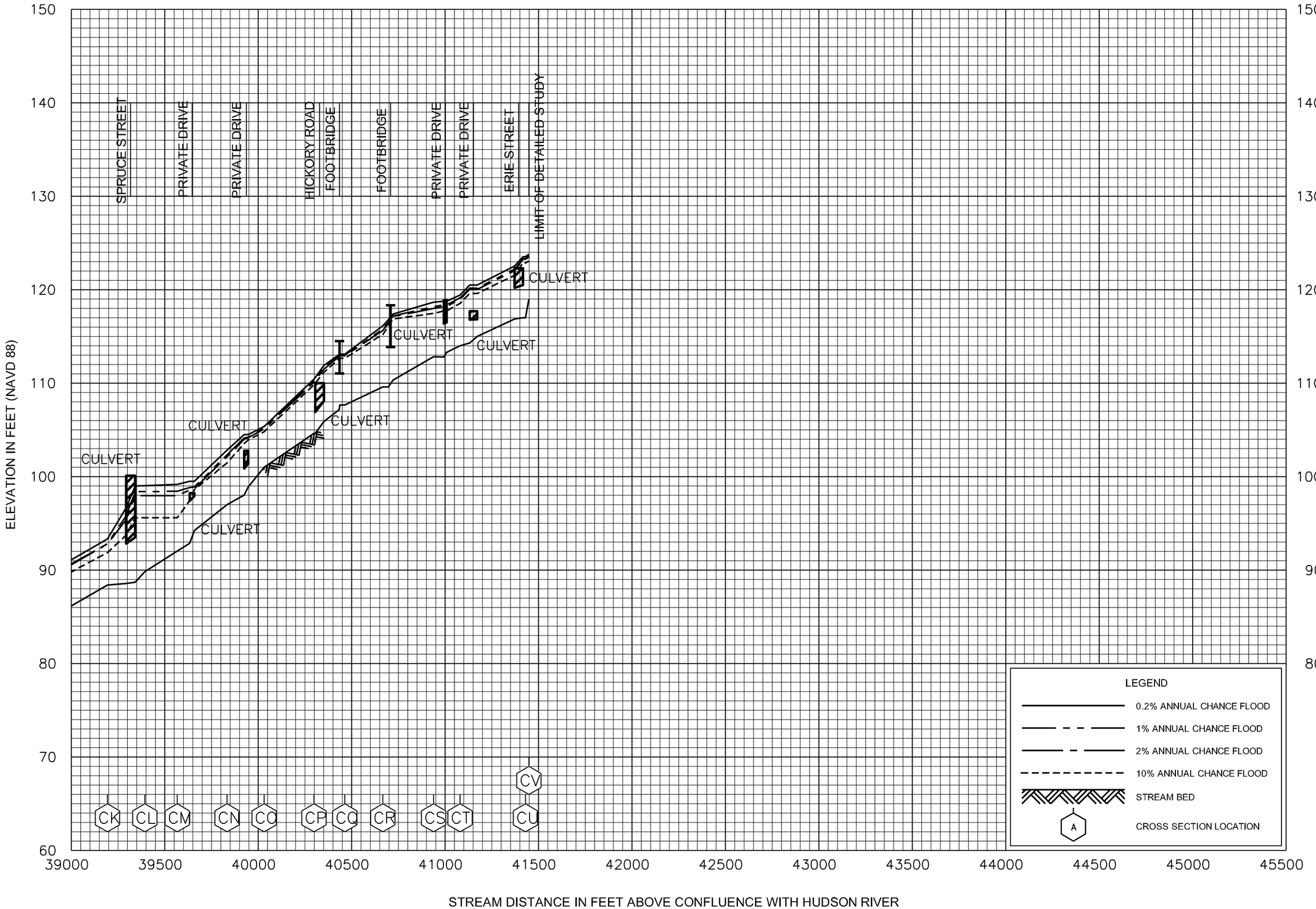

FLOOD PROFILES

SPARKILL CREEK

FEDERAL EMERGENCY MANAGEMENT AGENCY

ROCKLAND COUNTY, NY

(ALL JURISDICTIONS)

120P

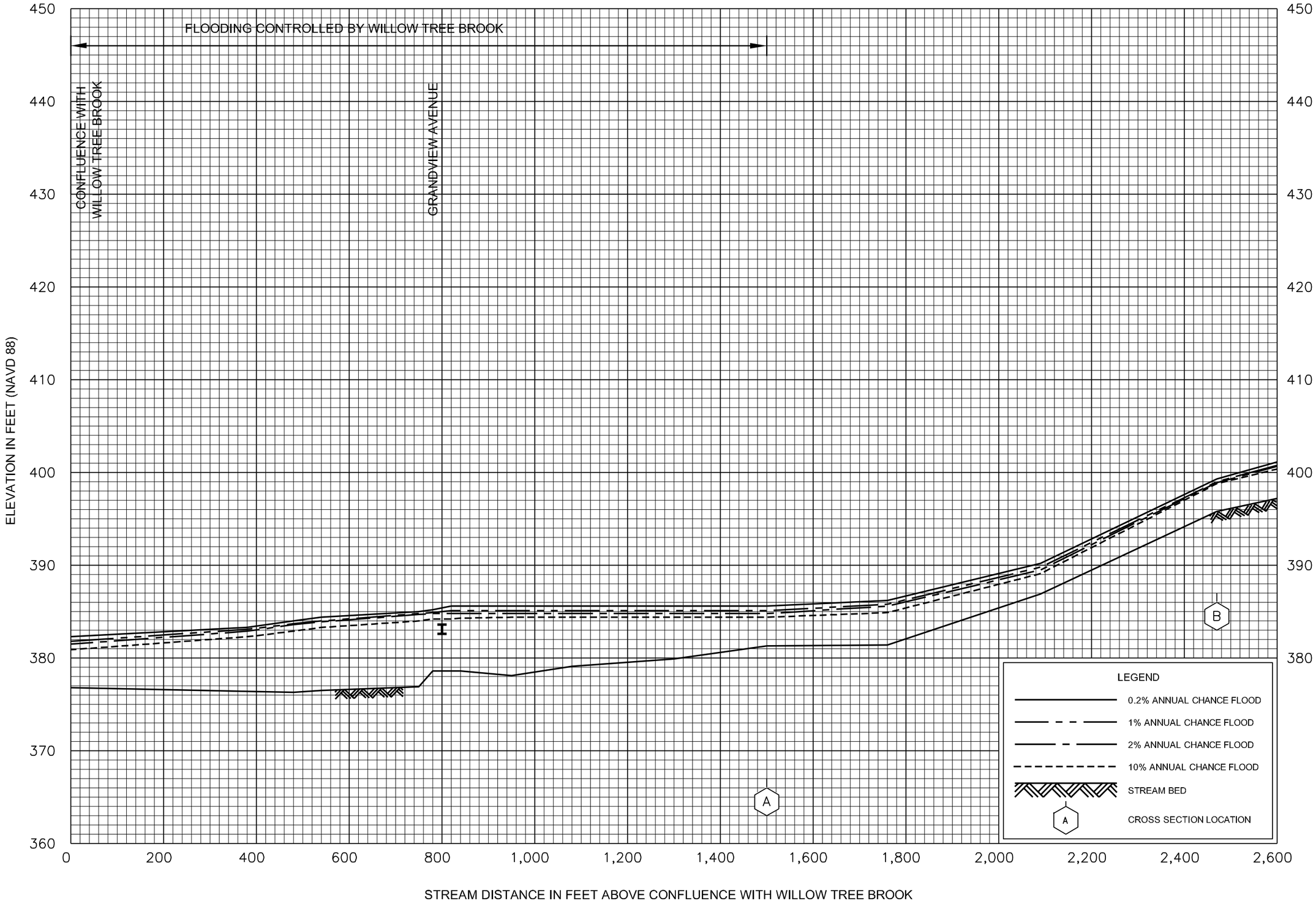

FLOOD PROFILES

SPOOK ROCK BROOK

FEDERAL EMERGENCY MANAGEMENT AGENCY

ROCKLAND COUNTY, NY

(ALL JURISDICTIONS)

121P

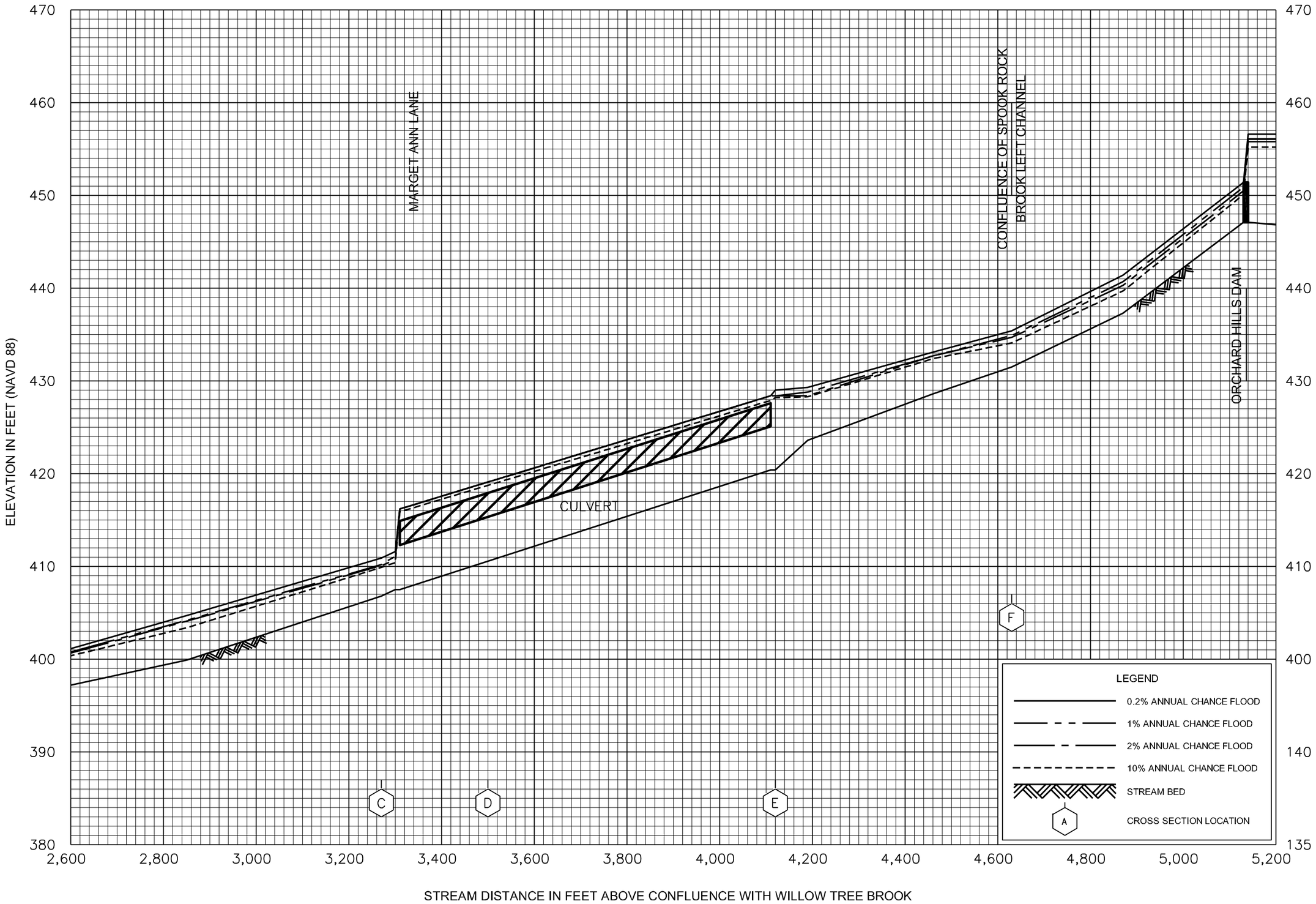

FLOOD PROFILES

SPOOK ROCK BROOK

FEDERAL EMERGENCY MANAGEMENT AGENCY

ROCKLAND COUNTY, NY

(ALL JURISDICTIONS)

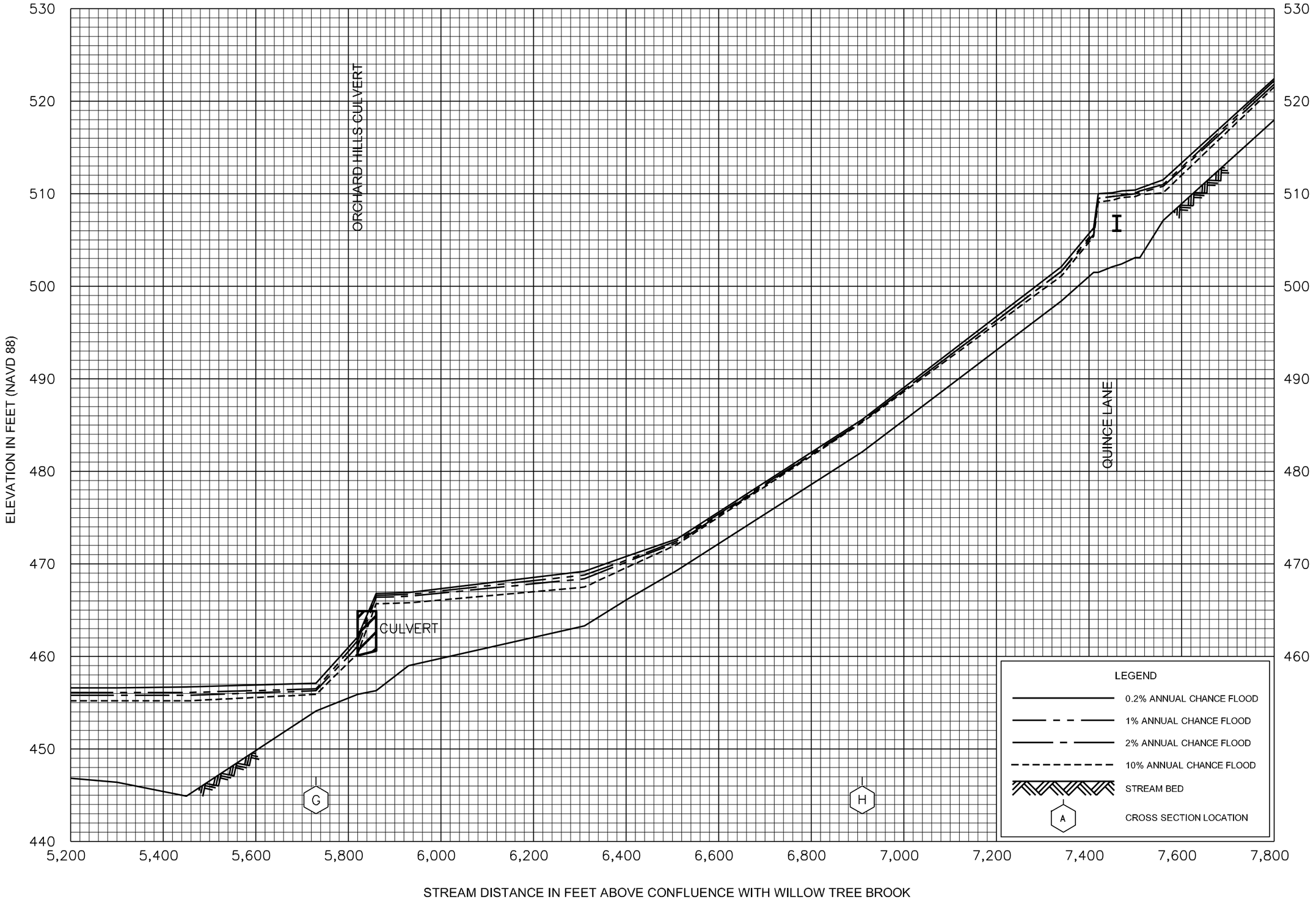

FLOOD PROFILES

SPOOK ROCK BROOK

FEDERAL EMERGENCY MANAGEMENT AGENCY

ROCKLAND COUNTY, NY

(ALL JURISDICTIONS)

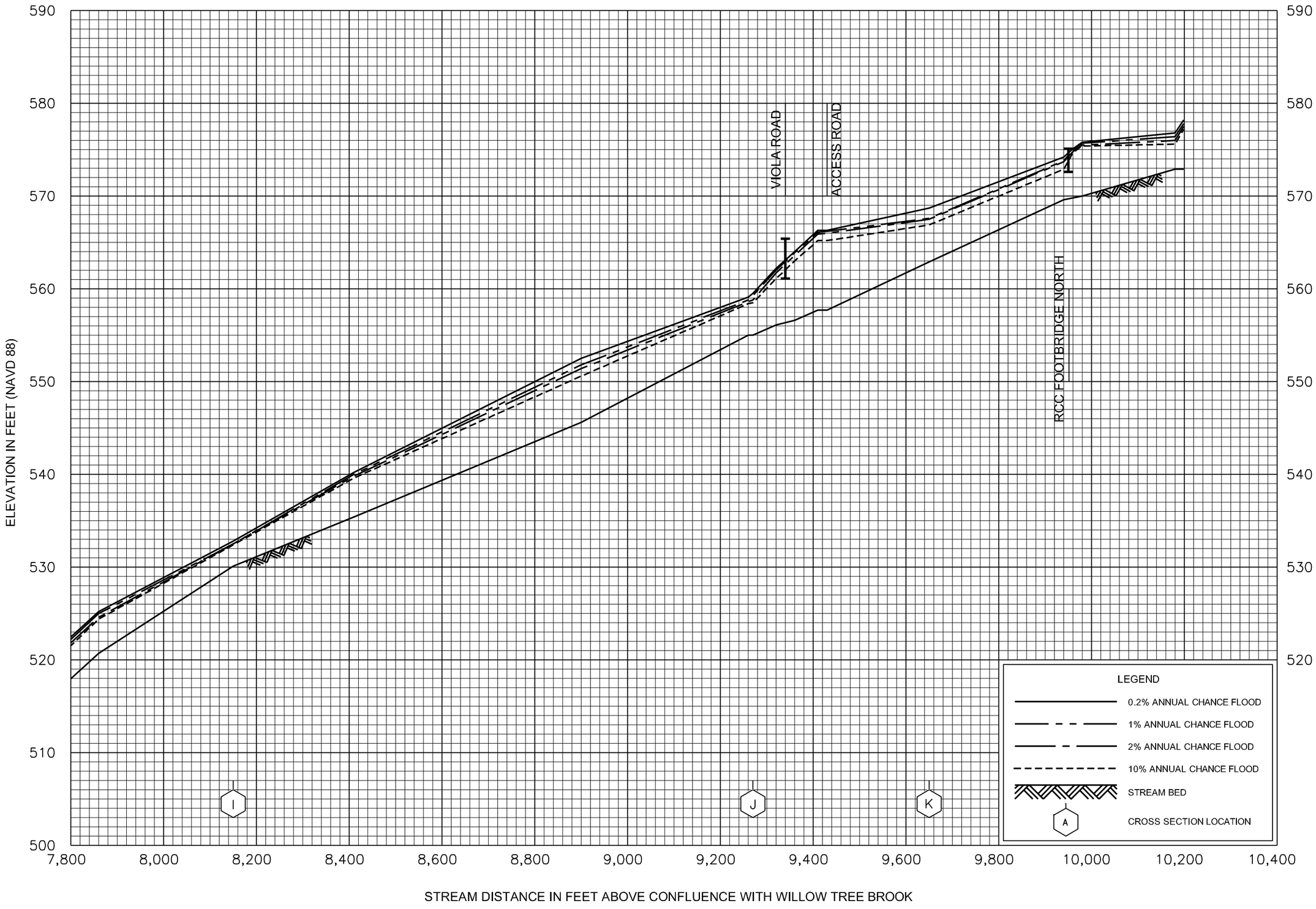

FLOOD PROFILES

SPOOK ROCK BROOK

FEDERAL EMERGENCY MANAGEMENT AGENCY

ROCKLAND COUNTY, NY

(ALL JURISDICTIONS)

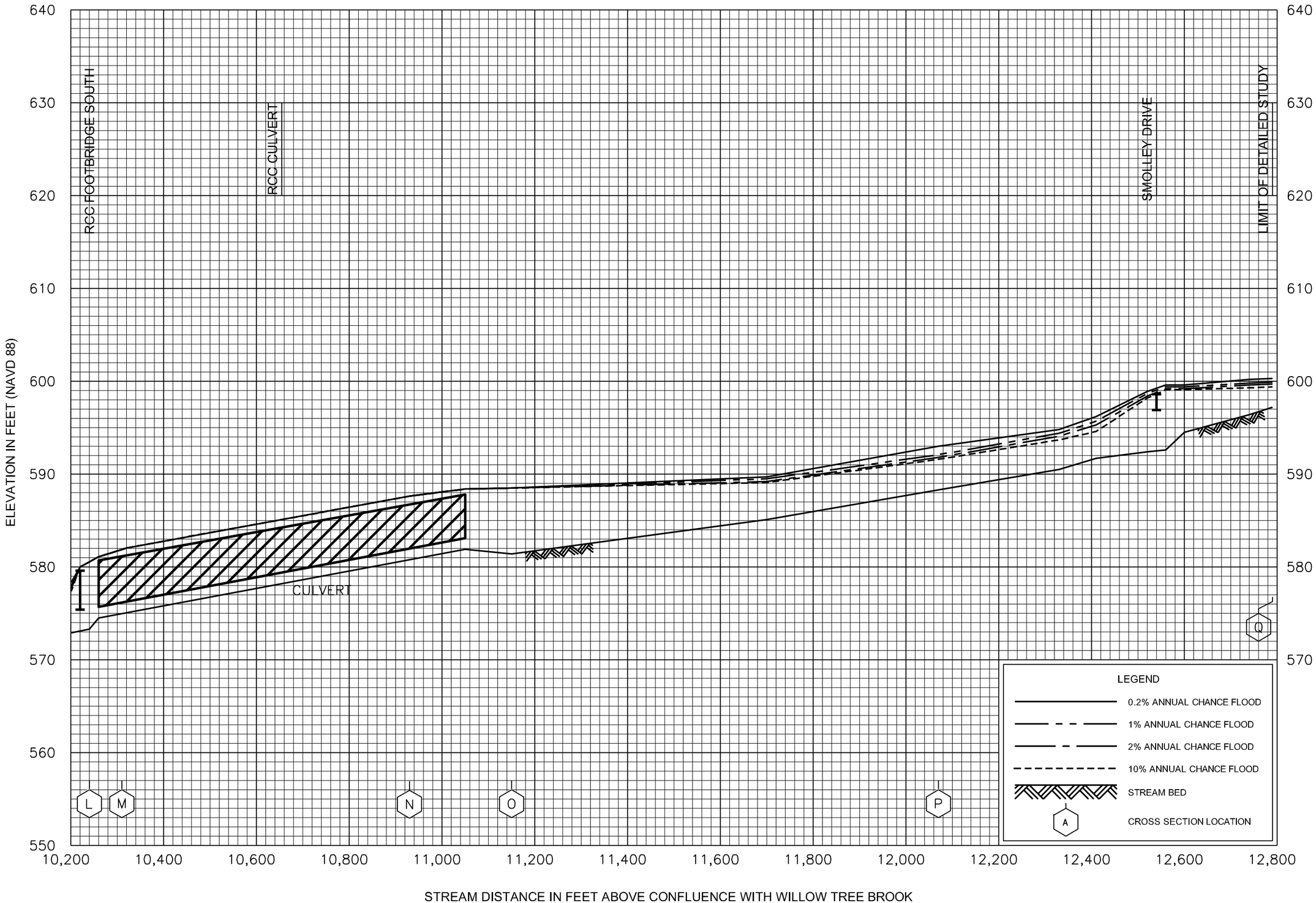

FLOOD PROFILES

SPOOK ROCK BROOK

FEDERAL EMERGENCY MANAGEMENT AGENCY

ROCKLAND COUNTY, NY

(ALL JURISDICTIONS)

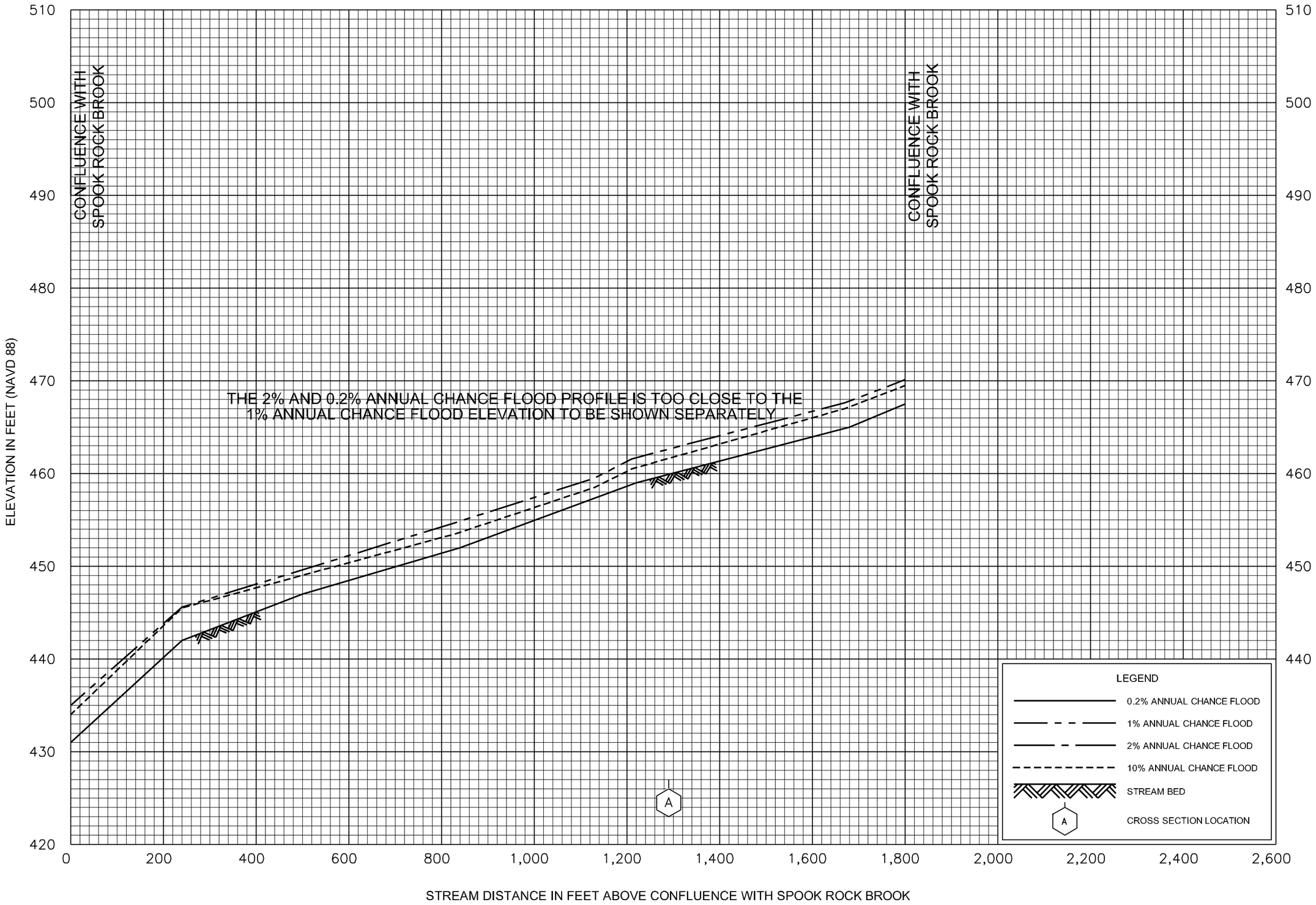

FLOOD PROFILES

SPOOK ROCK BROOK LEFT CHANNEL

FEDERAL EMERGENCY MANAGEMENT AGENCY

ROCKLAND COUNTY, NY
(AND INCORPORATED AREAS)

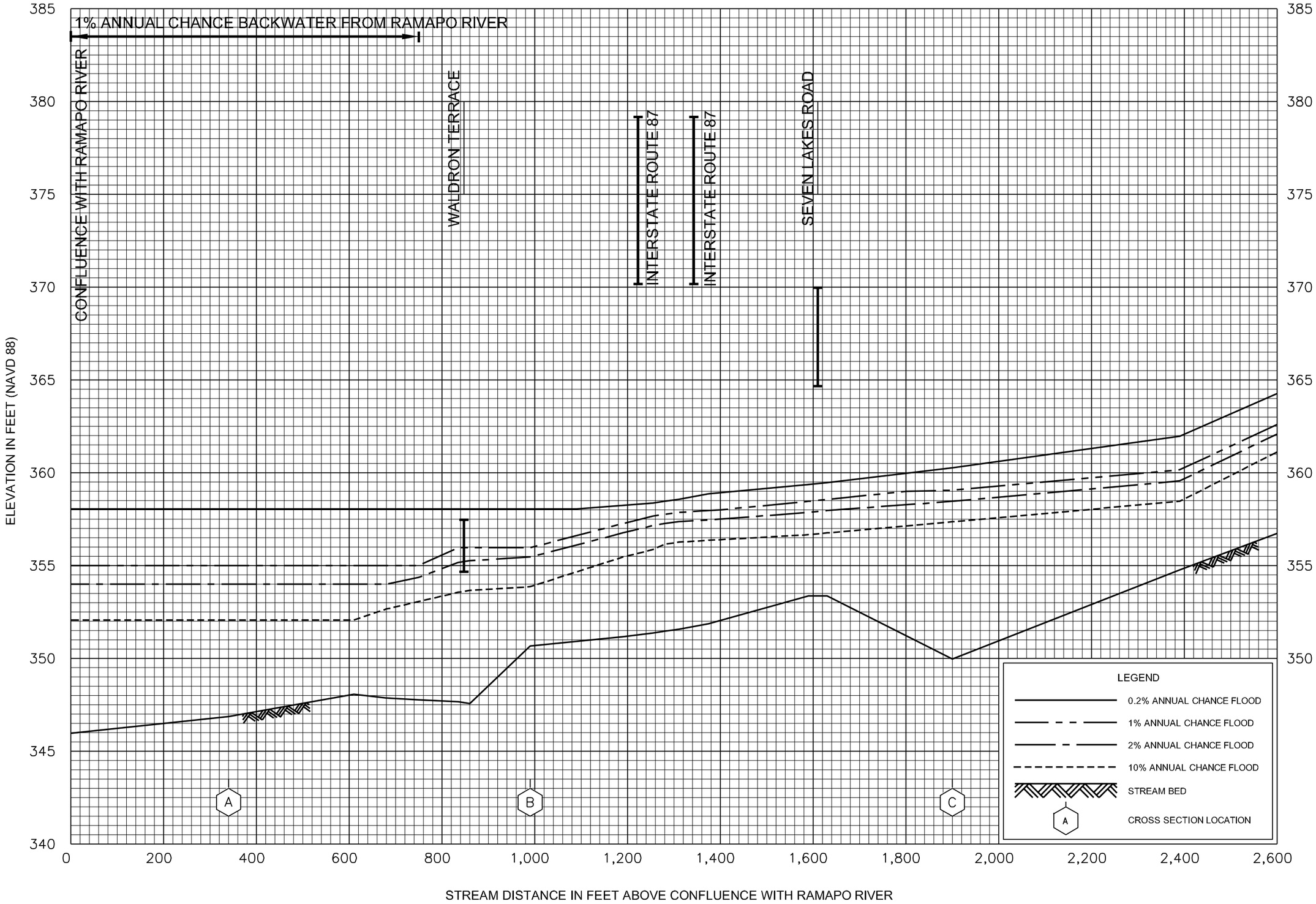

FLOOD PROFILES

STONY BROOK

FEDERAL EMERGENCY MANAGEMENT AGENCY

ROCKLAND COUNTY, NY

(ALL JURISDICTIONS)

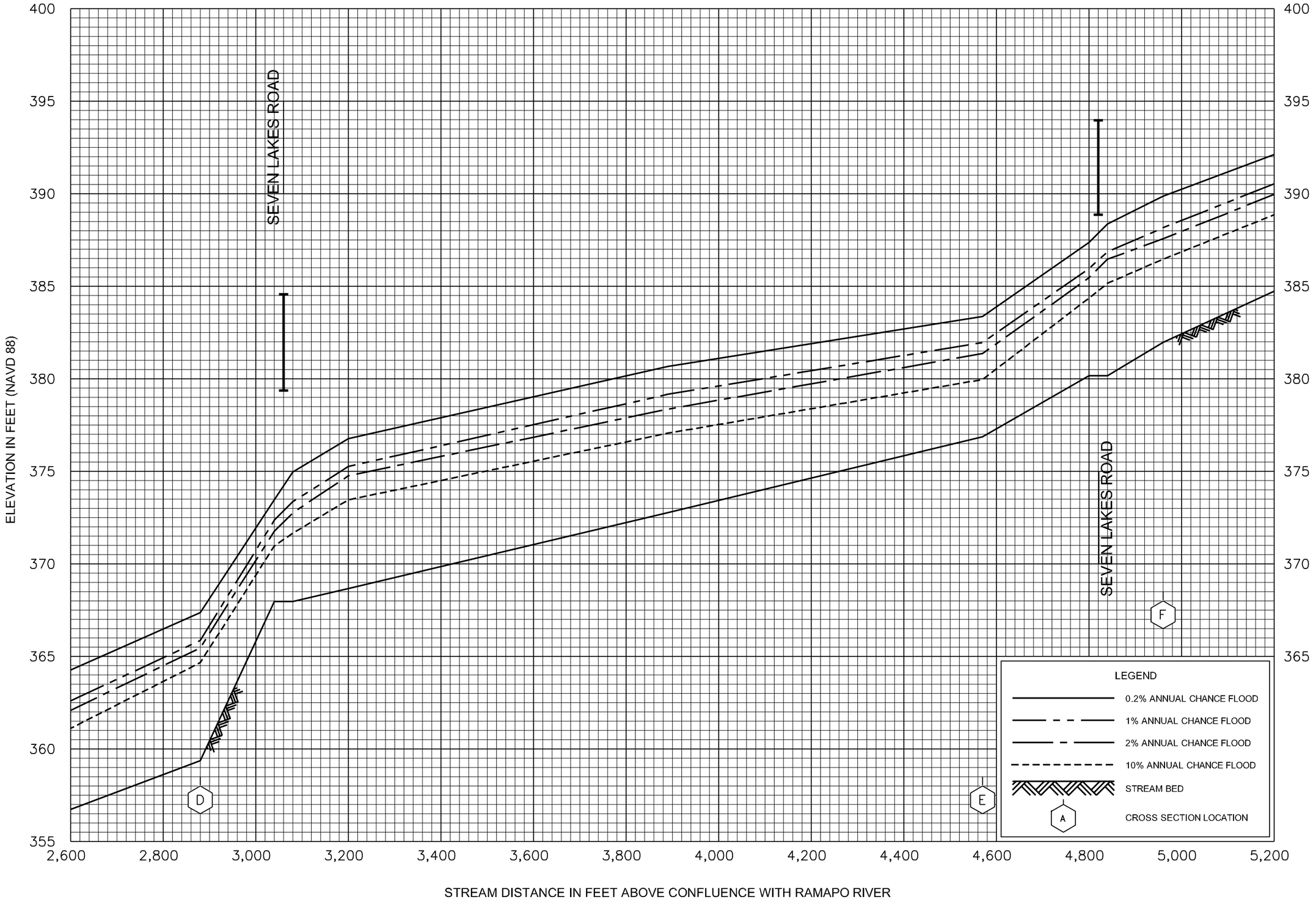

FLOOD PROFILES

STONY BROOK

FEDERAL EMERGENCY MANAGEMENT AGENCY

ROCKLAND COUNTY, NY

(ALL JURISDICTIONS)

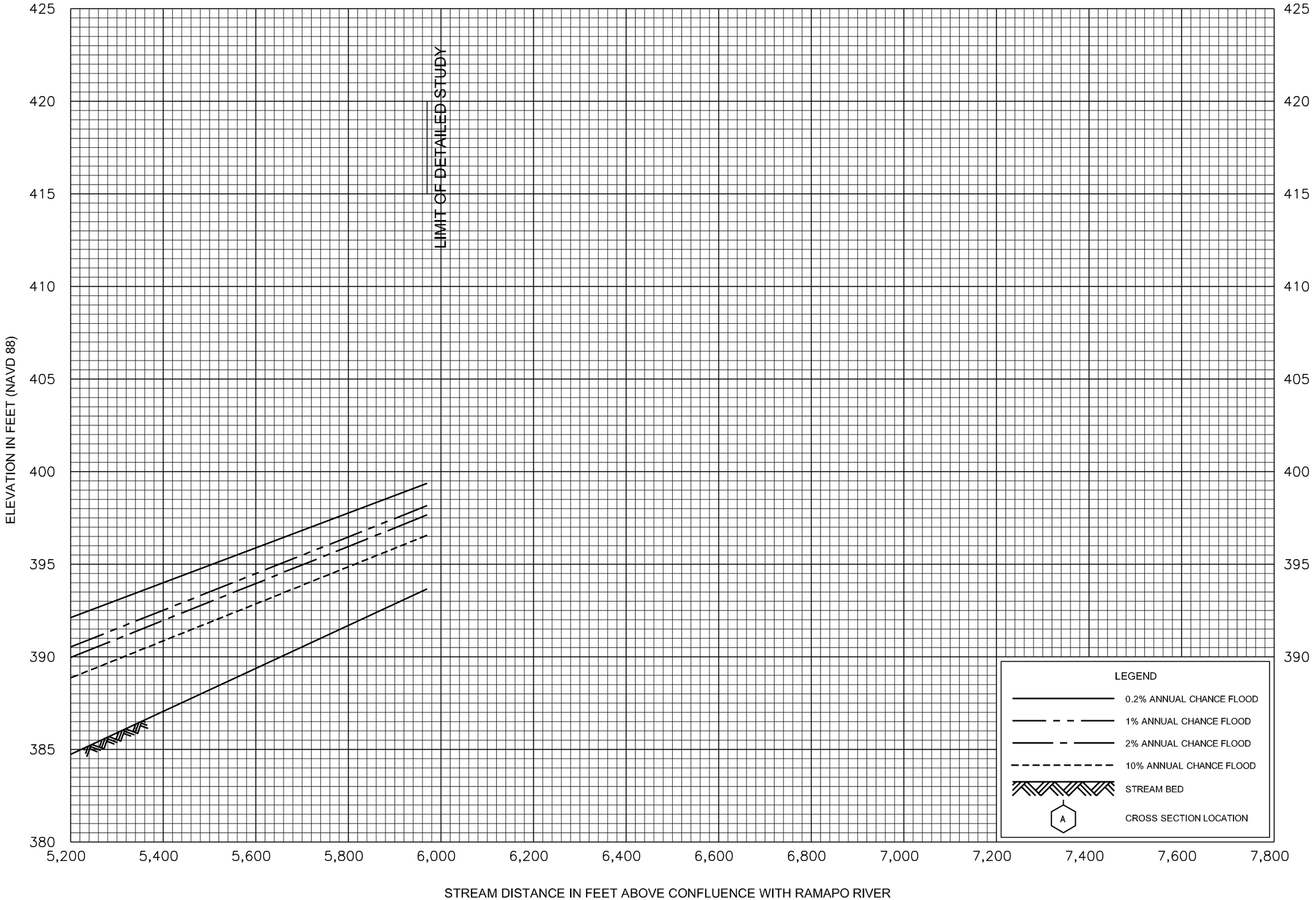

FLOOD PROFILES

STONY BROOK

FEDERAL EMERGENCY MANAGEMENT AGENCY

ROCKLAND COUNTY, NY

(ALL JURISDICTIONS)

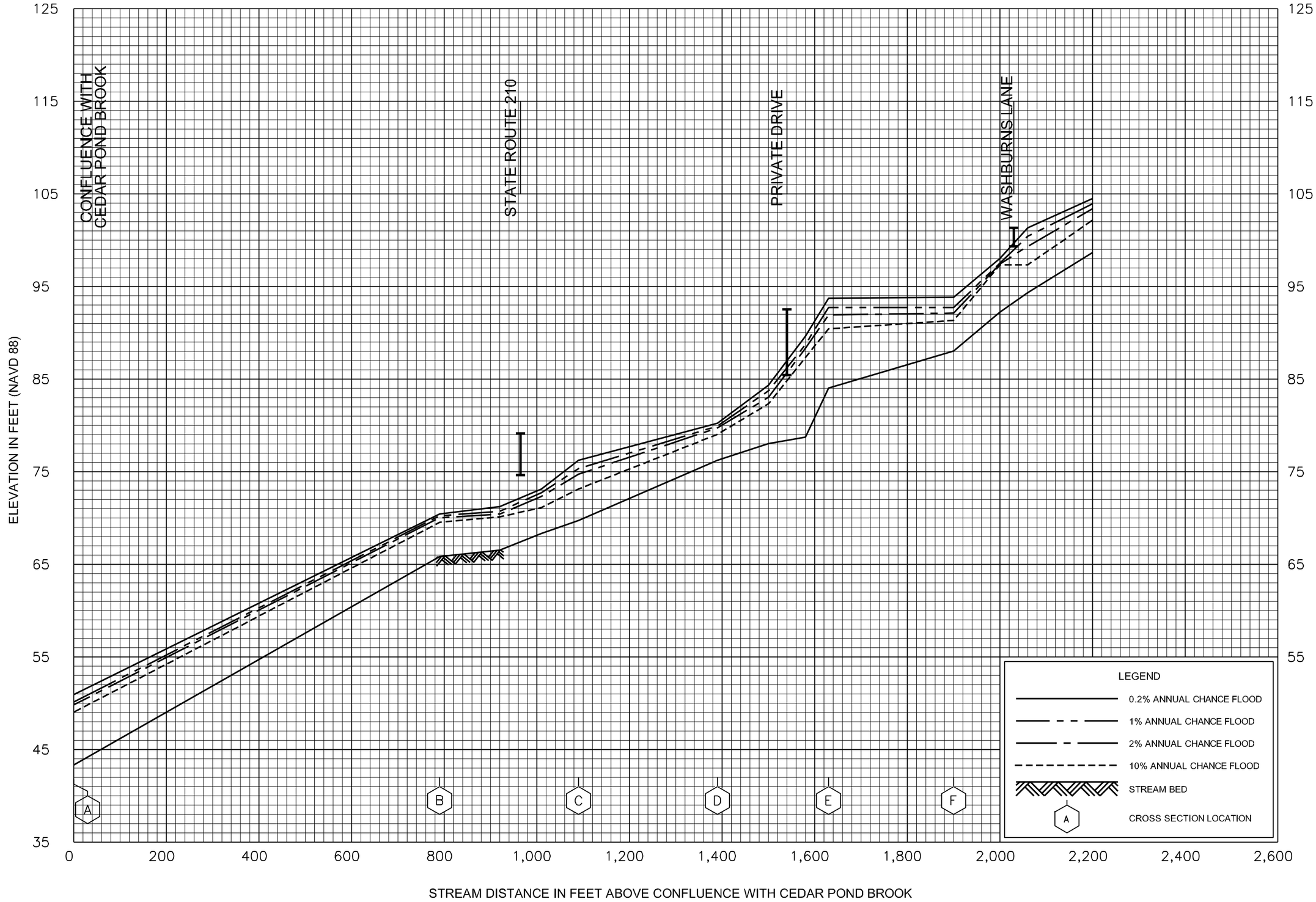

FLOOD PROFILES

TRIBUTARY TO CEDAR POND BROOK

FEDERAL EMERGENCY MANAGEMENT AGENCY

ROCKLAND COUNTY, NY

(AND INCORPORATED AREAS)



FLOOD PROFILES

TRIBUTARY TO CEDAR POND BROOK

FEDERAL EMERGENCY MANAGEMENT AGENCY

ROCKLAND COUNTY, NY

(ALL JURISDICTIONS)

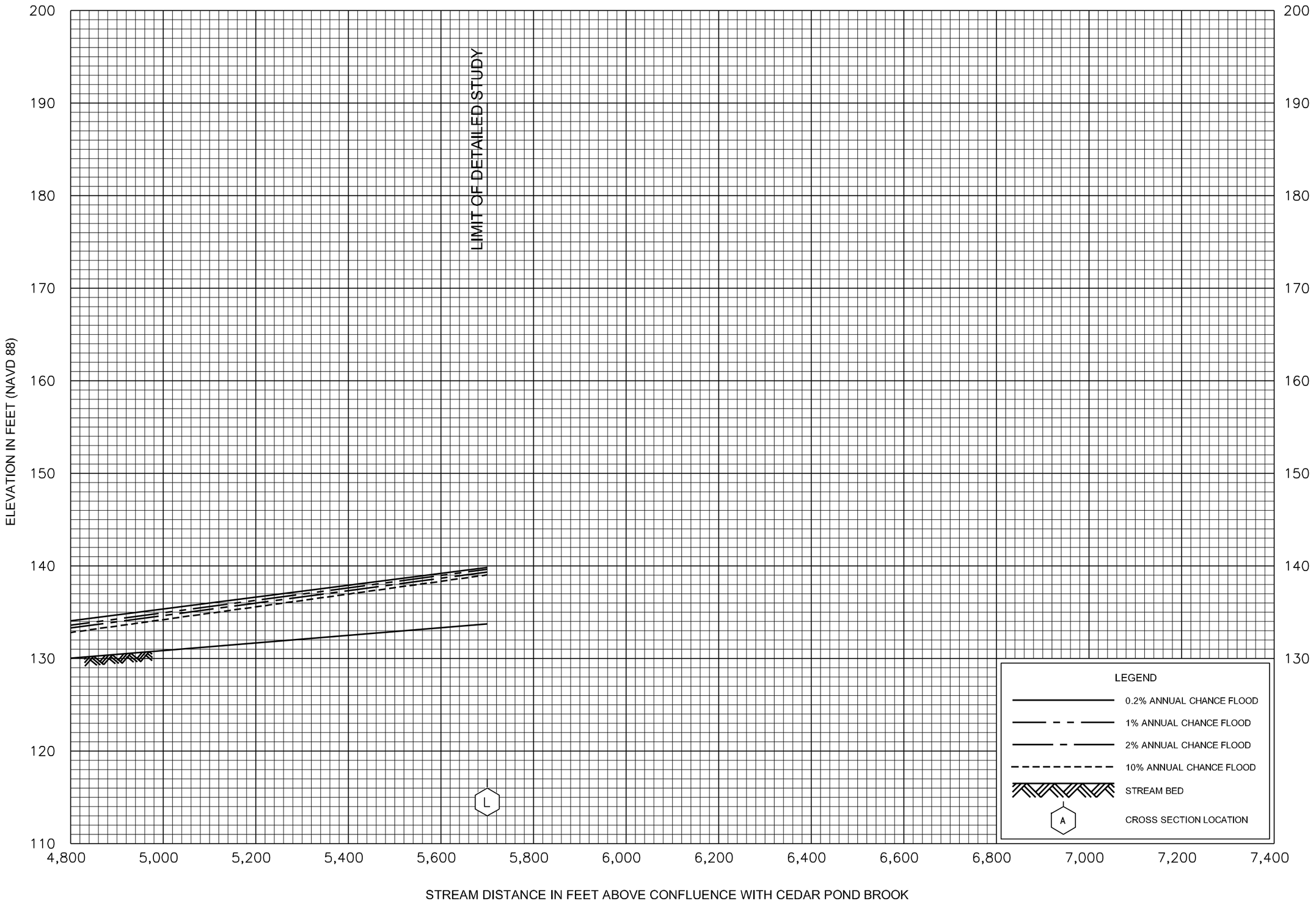

FLOOD PROFILES

TRIBUTARY TO CEDAR POND BROOK

FEDERAL EMERGENCY MANAGEMENT AGENCY

ROCKLAND COUNTY, NY

(ALL JURISDICTIONS)

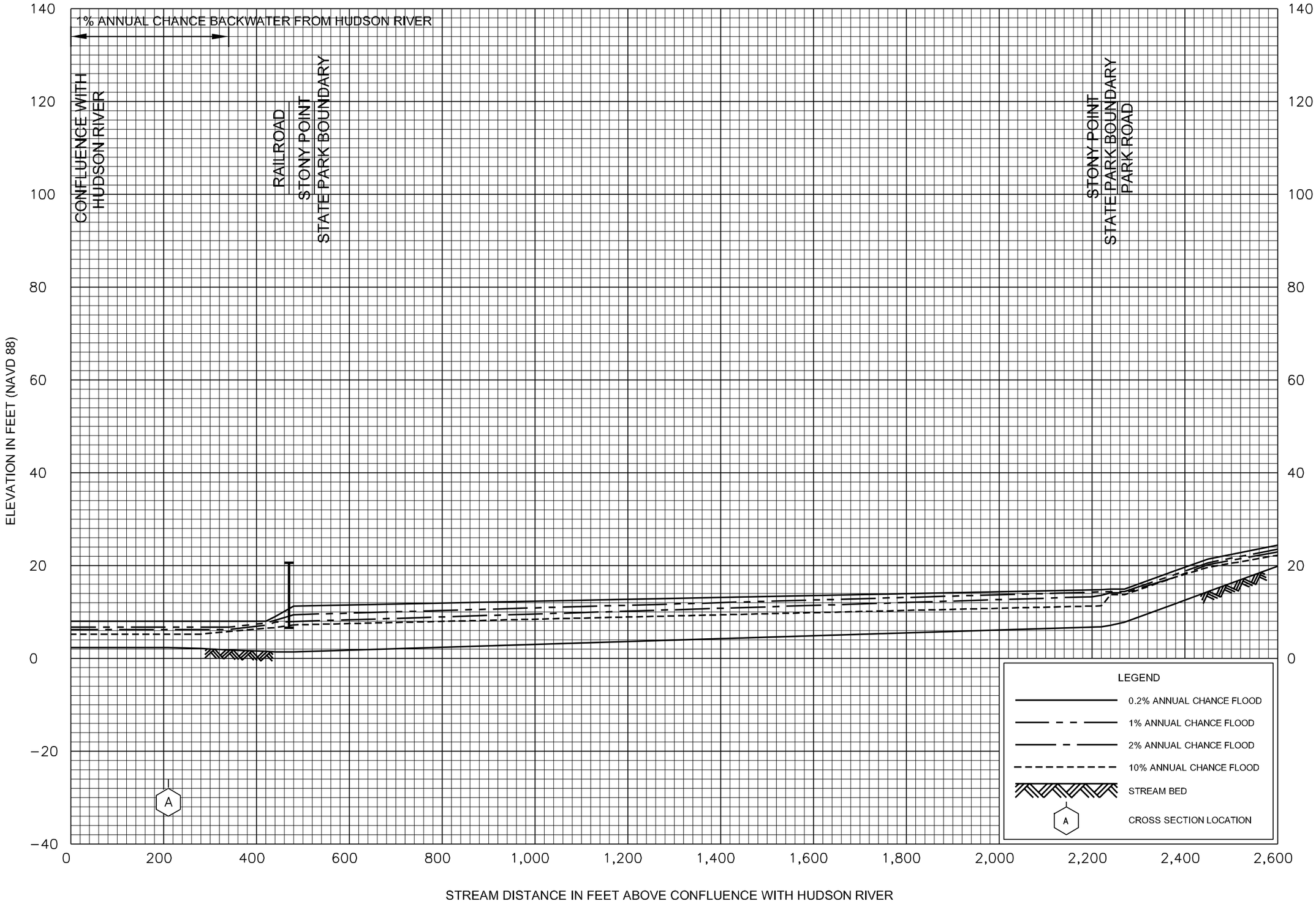

FLOOD PROFILES

TRIBUTARY 1 TO HUDSON RIVER

FEDERAL EMERGENCY MANAGEMENT AGENCY

ROCKLAND COUNTY, NY

(ALL JURISDICTIONS)

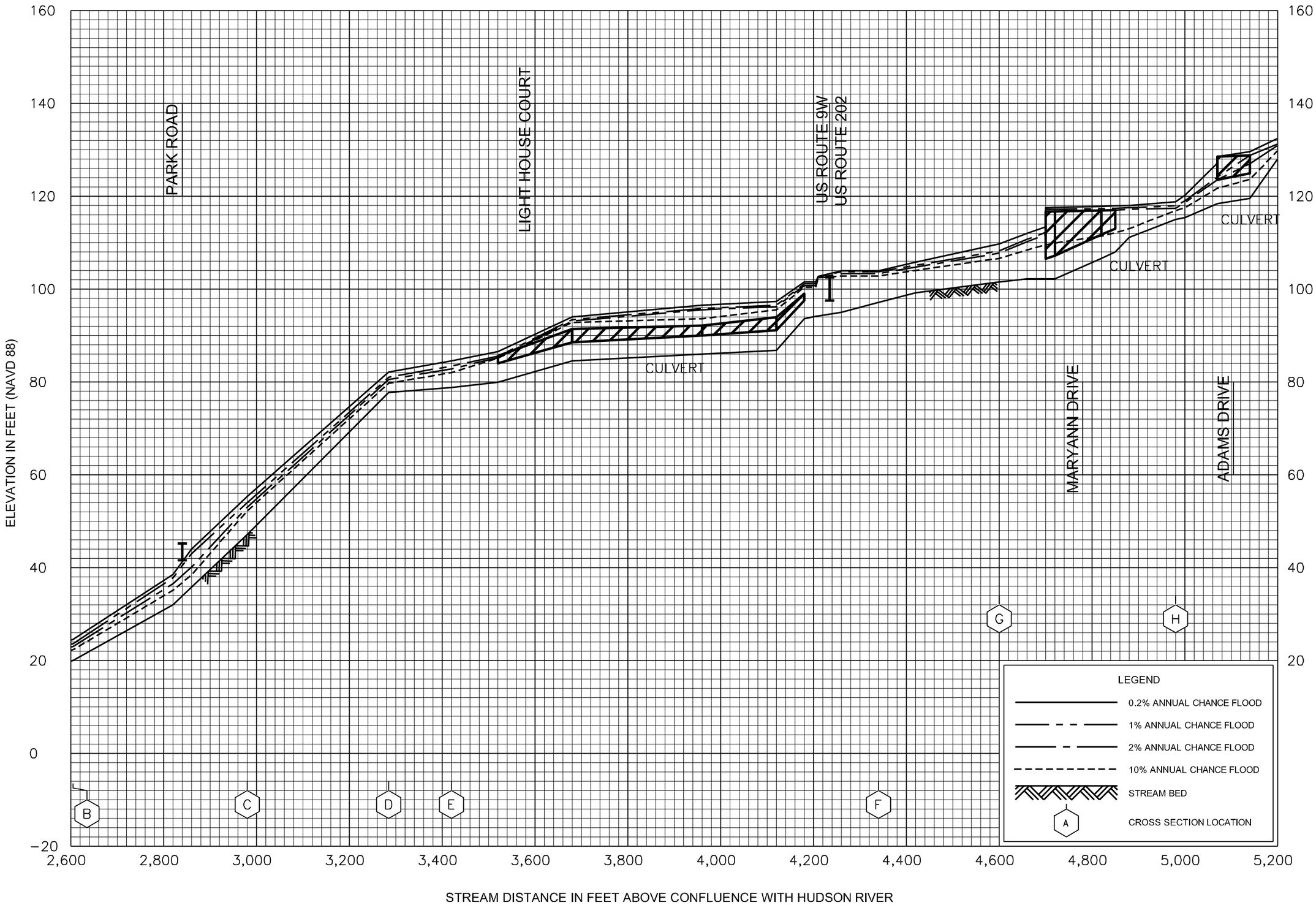

FLOOD PROFILES

TRIBUTARY 1 TO HUDSON RIVER

FEDERAL EMERGENCY MANAGEMENT AGENCY

ROCKLAND COUNTY, NY

(ALL JURISDICTIONS)

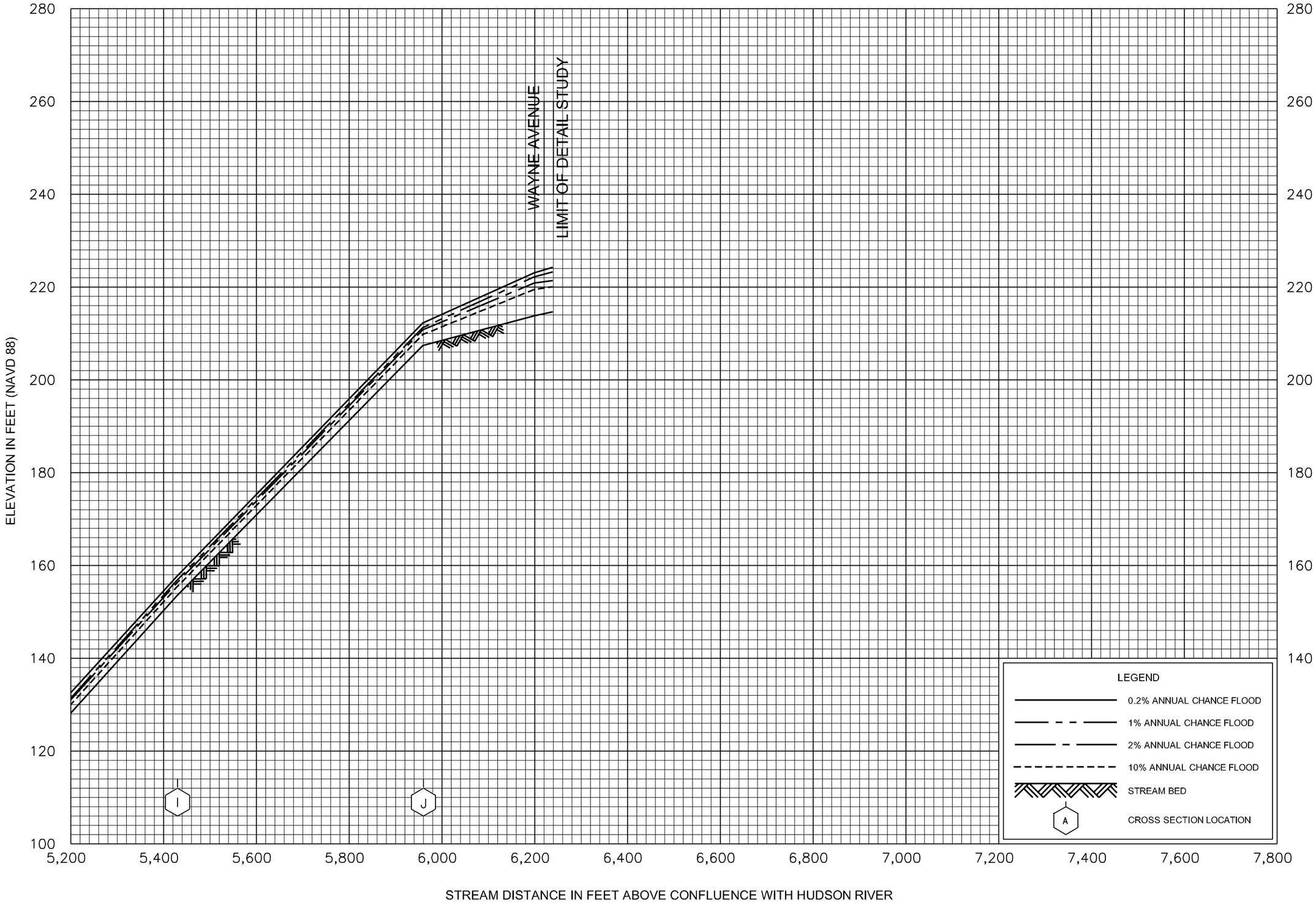

FLOOD PROFILES

TRIBUTARY 1 TO HUDSON RIVER

FEDERAL EMERGENCY MANAGEMENT AGENCY

ROCKLAND COUNTY, NY

(ALL JURISDICTIONS)

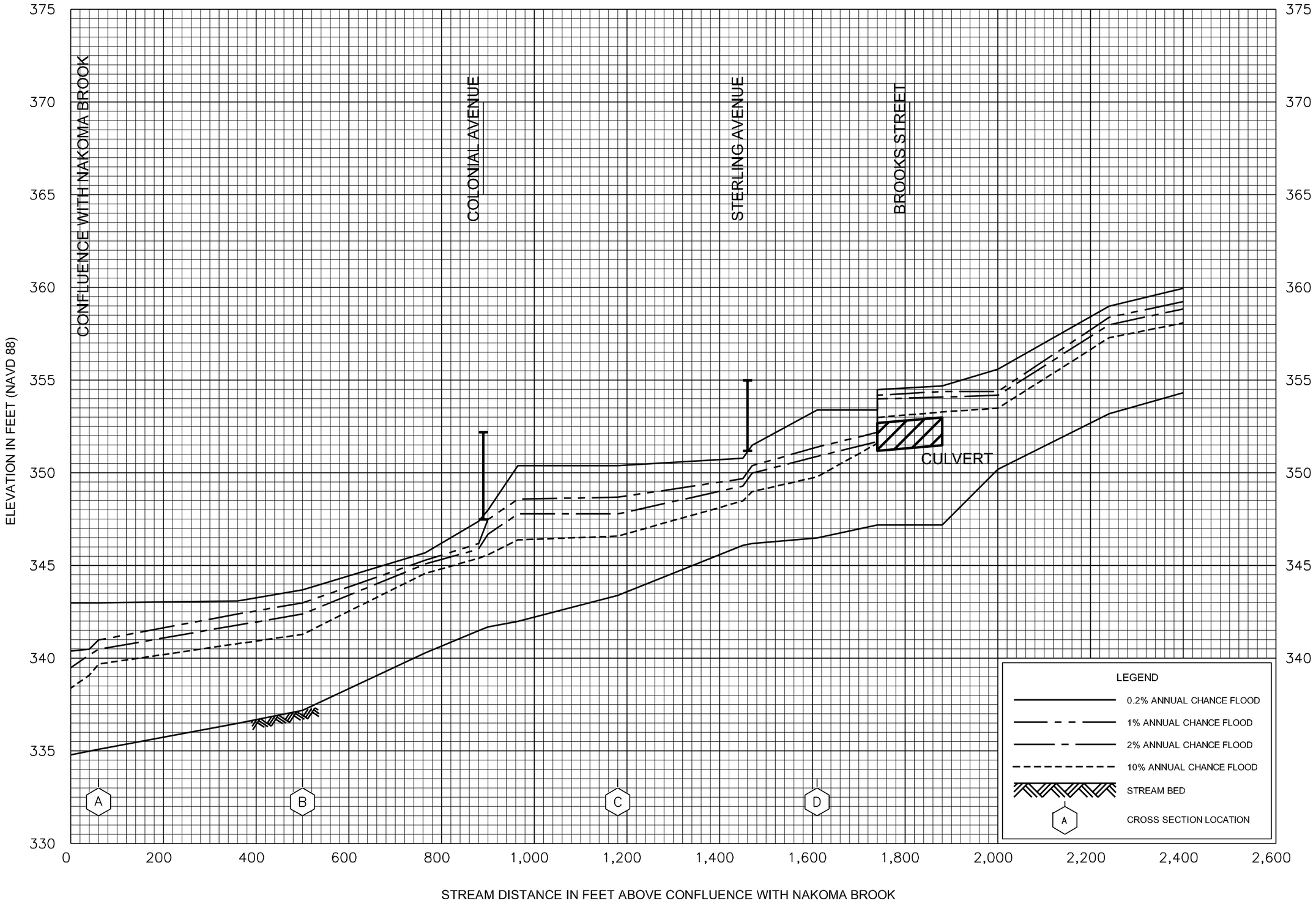

FLOOD PROFILES

TRIBUTARY 1 TO NAKOMA BROOK

FEDERAL EMERGENCY MANAGEMENT AGENCY

ROCKLAND COUNTY, NY

(ALL JURISDICTIONS)

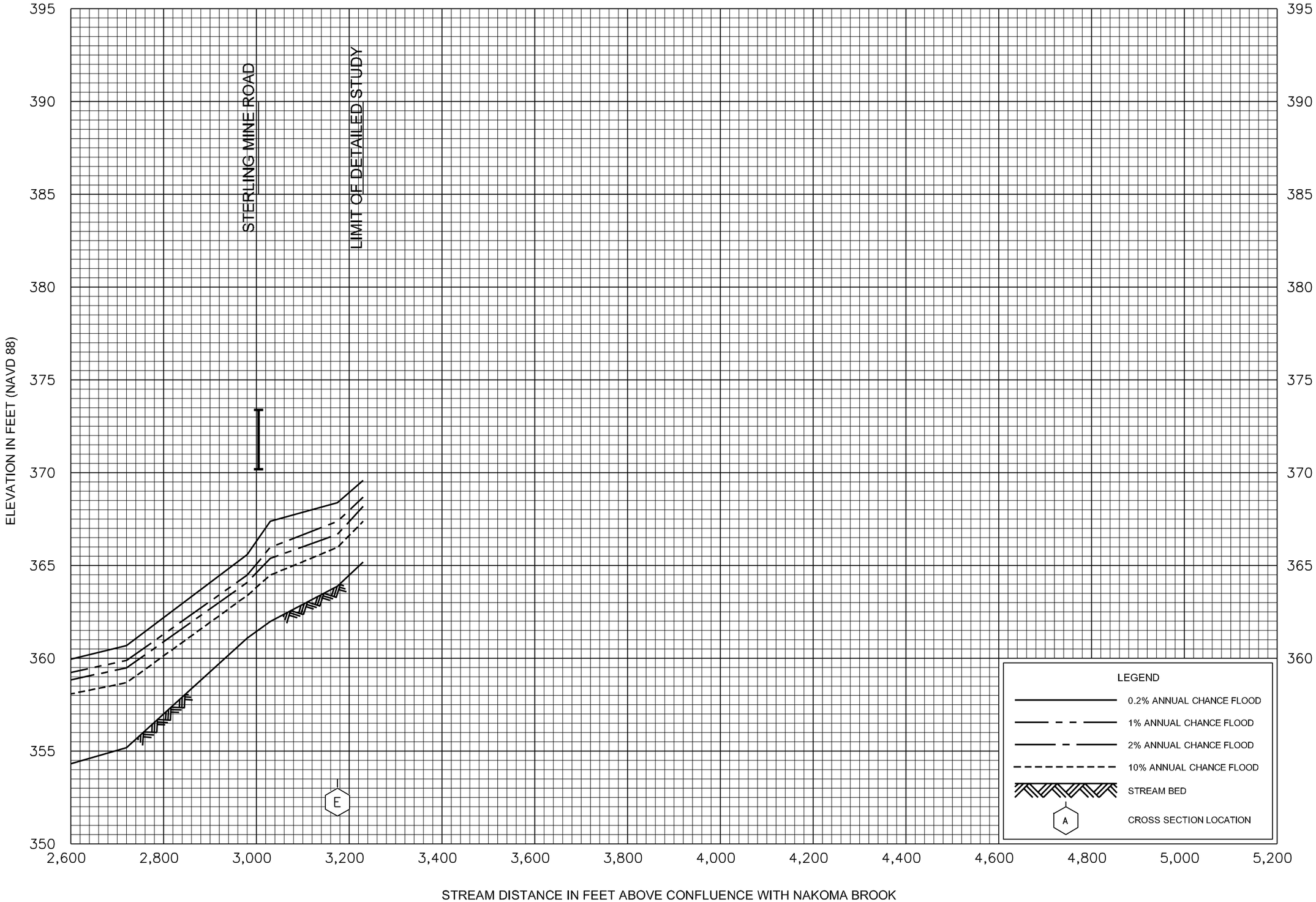

FLOOD PROFILES

TRIBUTARY 1 TO NAKOMA BROOK

FEDERAL EMERGENCY MANAGEMENT AGENCY

ROCKLAND COUNTY, NY

(ALL JURISDICTIONS)

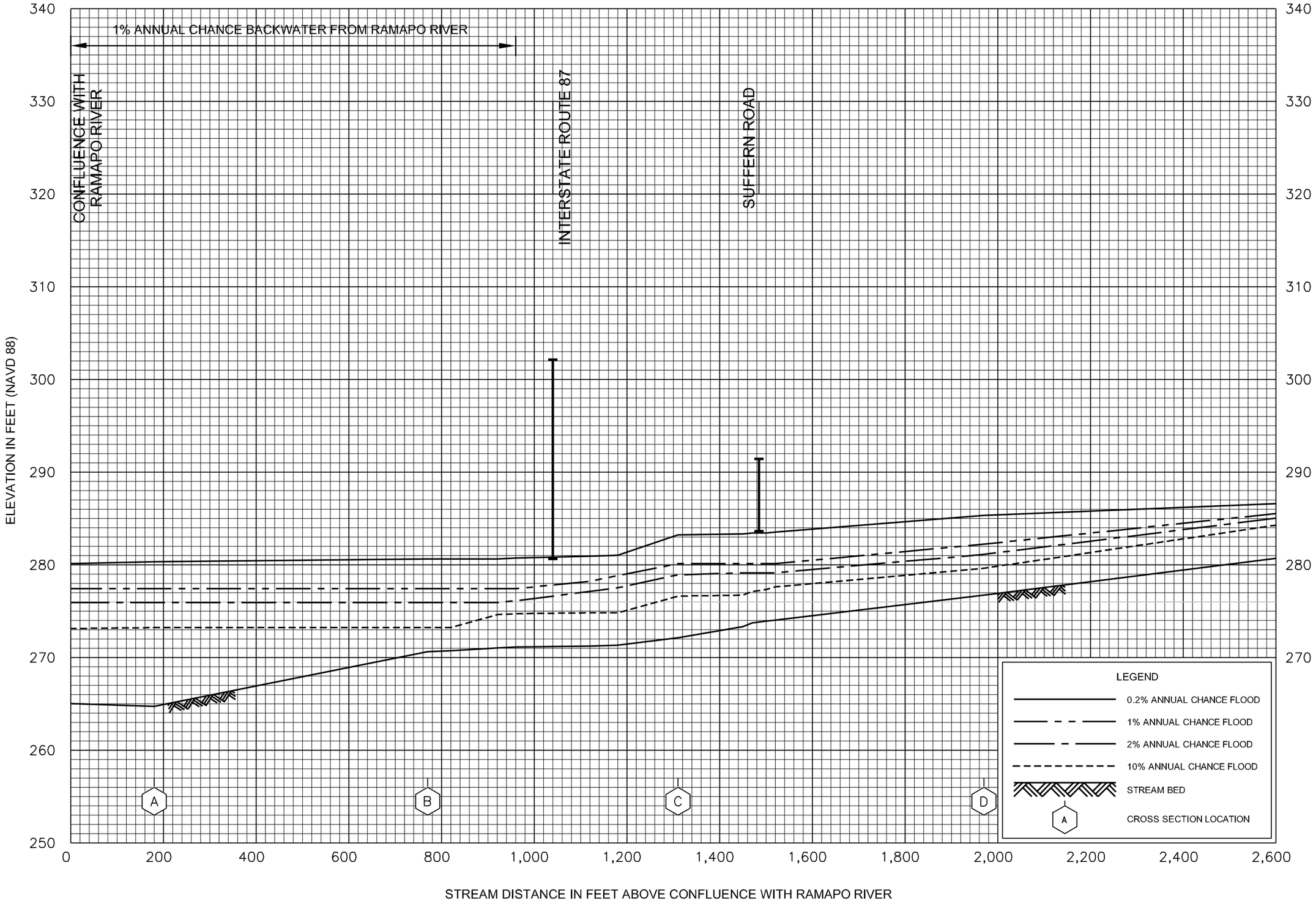

FLOOD PROFILES

TRIBUTARY 1 TO RAMAPO RIVER

FEDERAL EMERGENCY MANAGEMENT AGENCY

ROCKLAND COUNTY, NY

(ALL JURISDICTIONS)

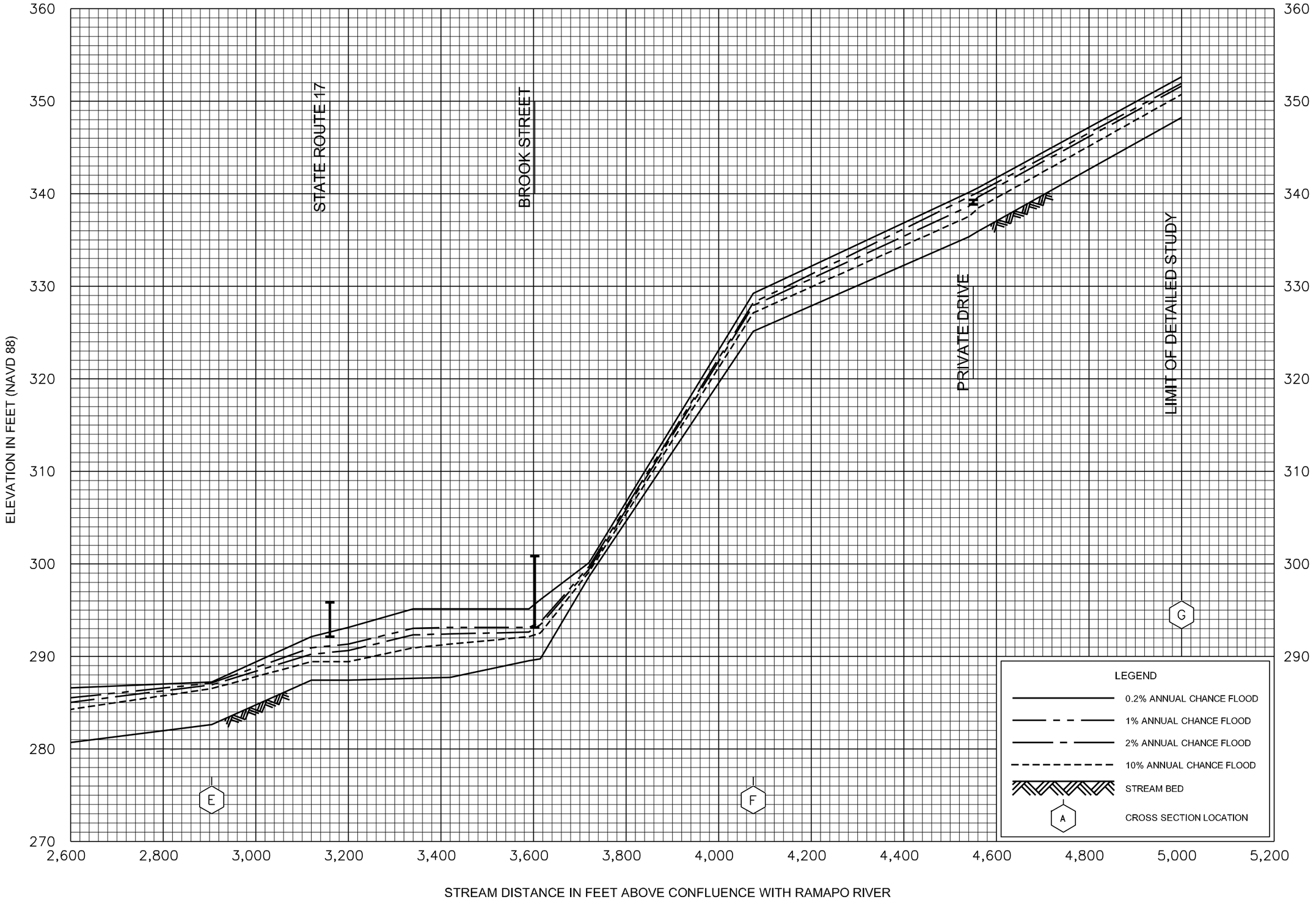

FLOOD PROFILES

TRIBUTARY 1 TO RAMAPO RIVER

FEDERAL EMERGENCY MANAGEMENT AGENCY

ROCKLAND COUNTY, NY

(ALL JURISDICTIONS)

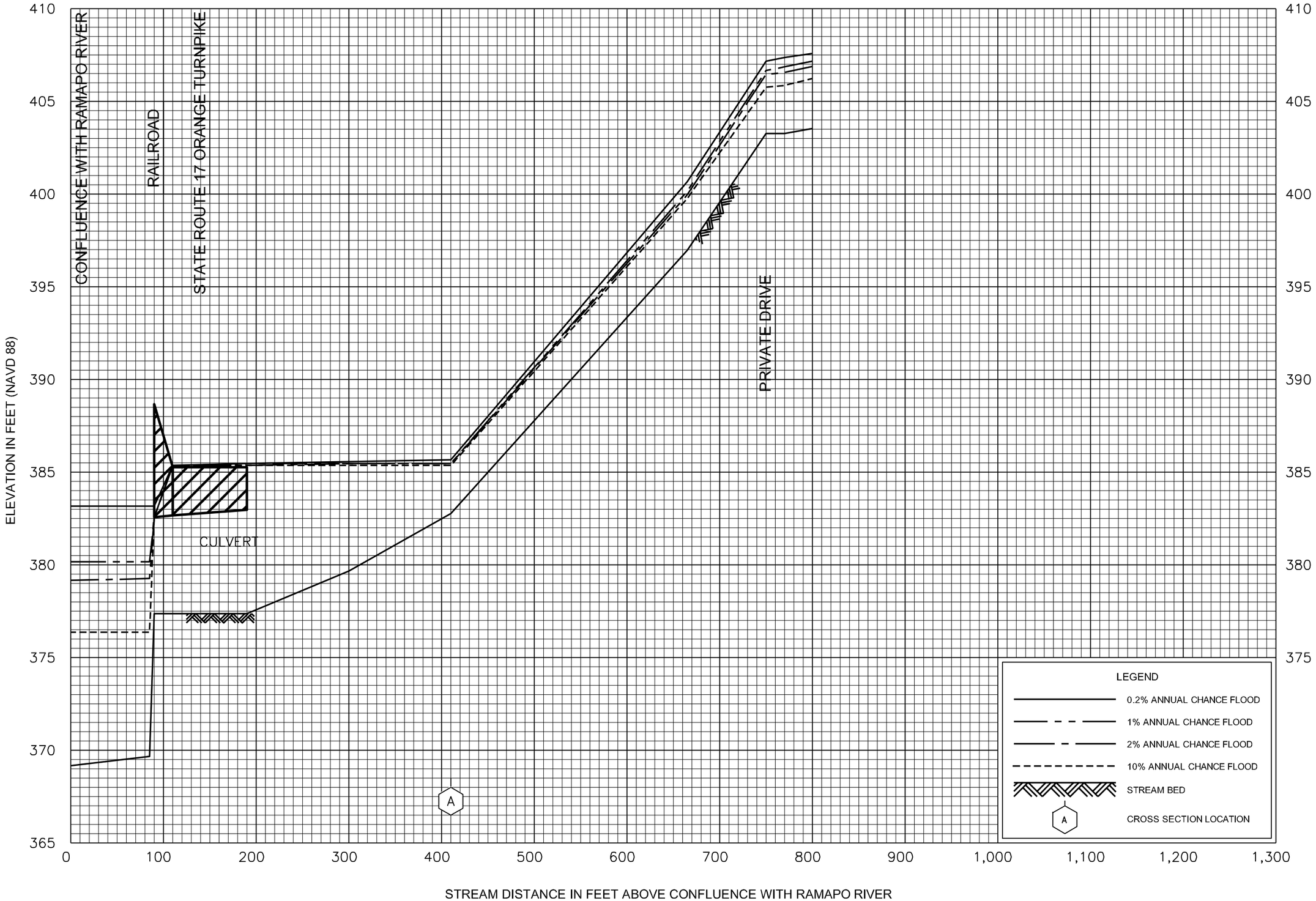

FLOOD PROFILES

TRIBUTARY 2 TO RAMAPO RIVER

FEDERAL EMERGENCY MANAGEMENT AGENCY

ROCKLAND COUNTY, NY

(ALL JURISDICTIONS)

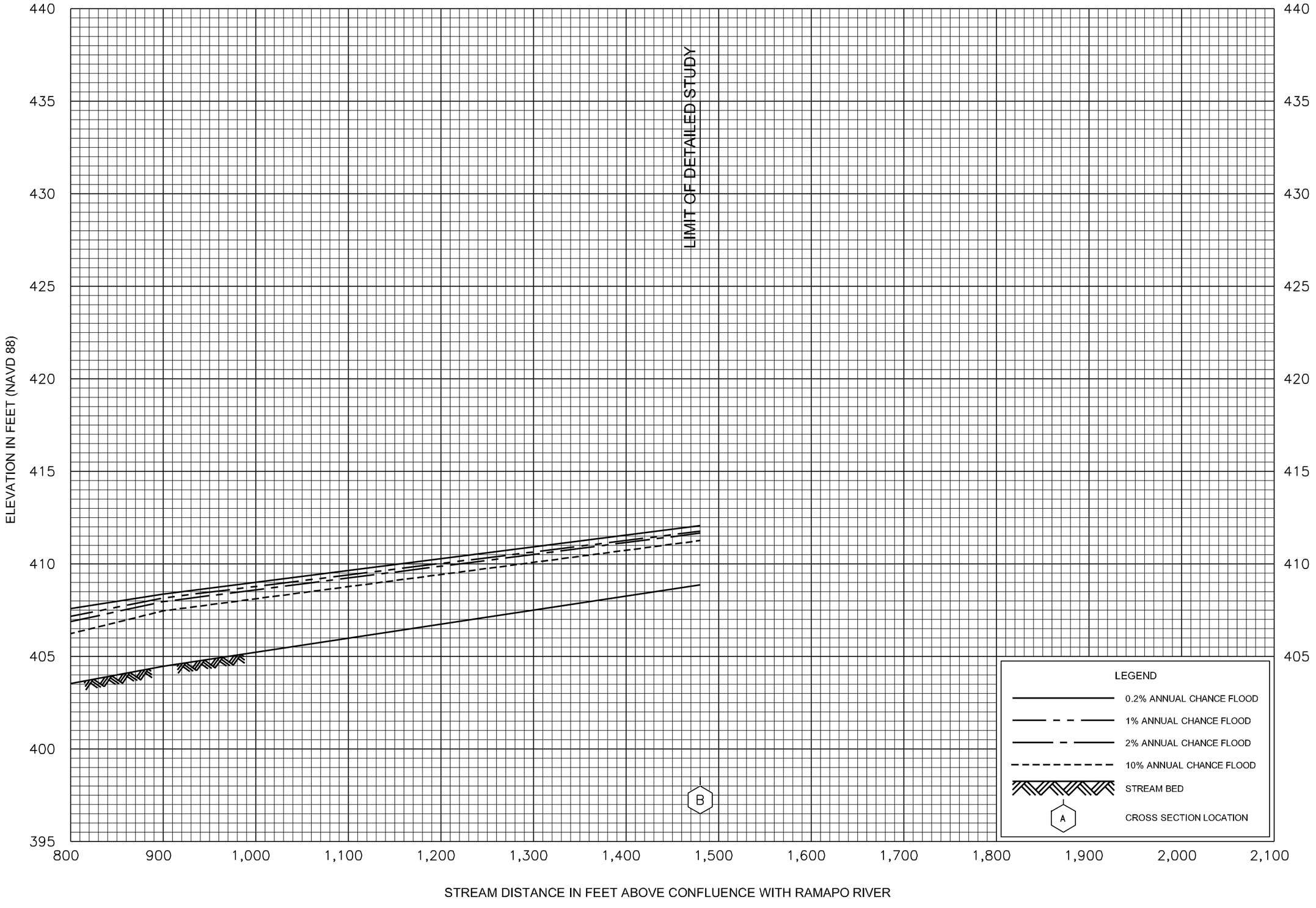

FLOOD PROFILES

TRIBUTARY 2 TO RAMAPO RIVER

FEDERAL EMERGENCY MANAGEMENT AGENCY

ROCKLAND COUNTY, NY

(ALL JURISDICTIONS)

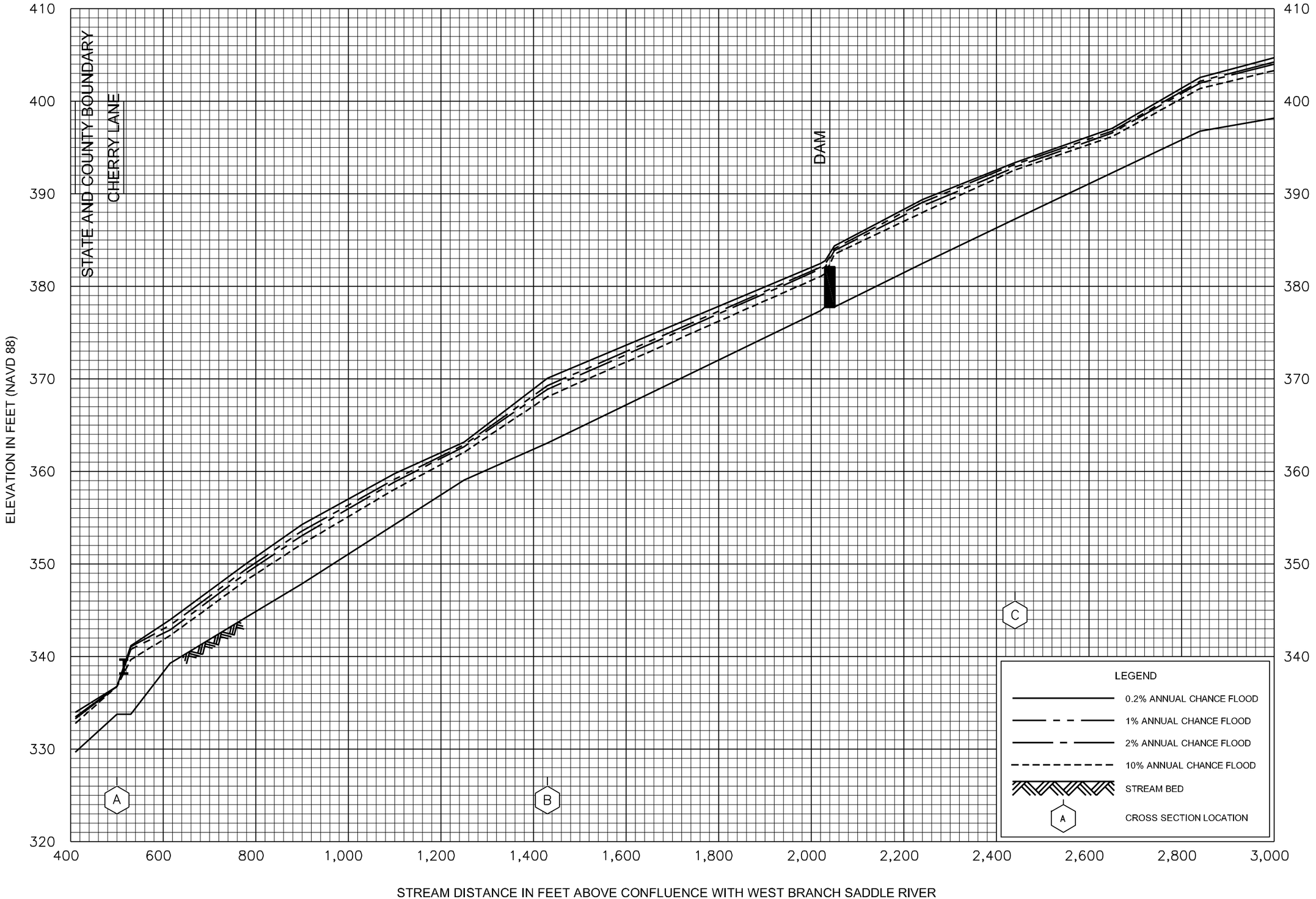

FLOOD PROFILES

TRIBUTARY TO WEST BRANCH SADDLE RIVER

FEDERAL EMERGENCY MANAGEMENT AGENCY

ROCKLAND COUNTY, NY

(ALL JURISDICTIONS)

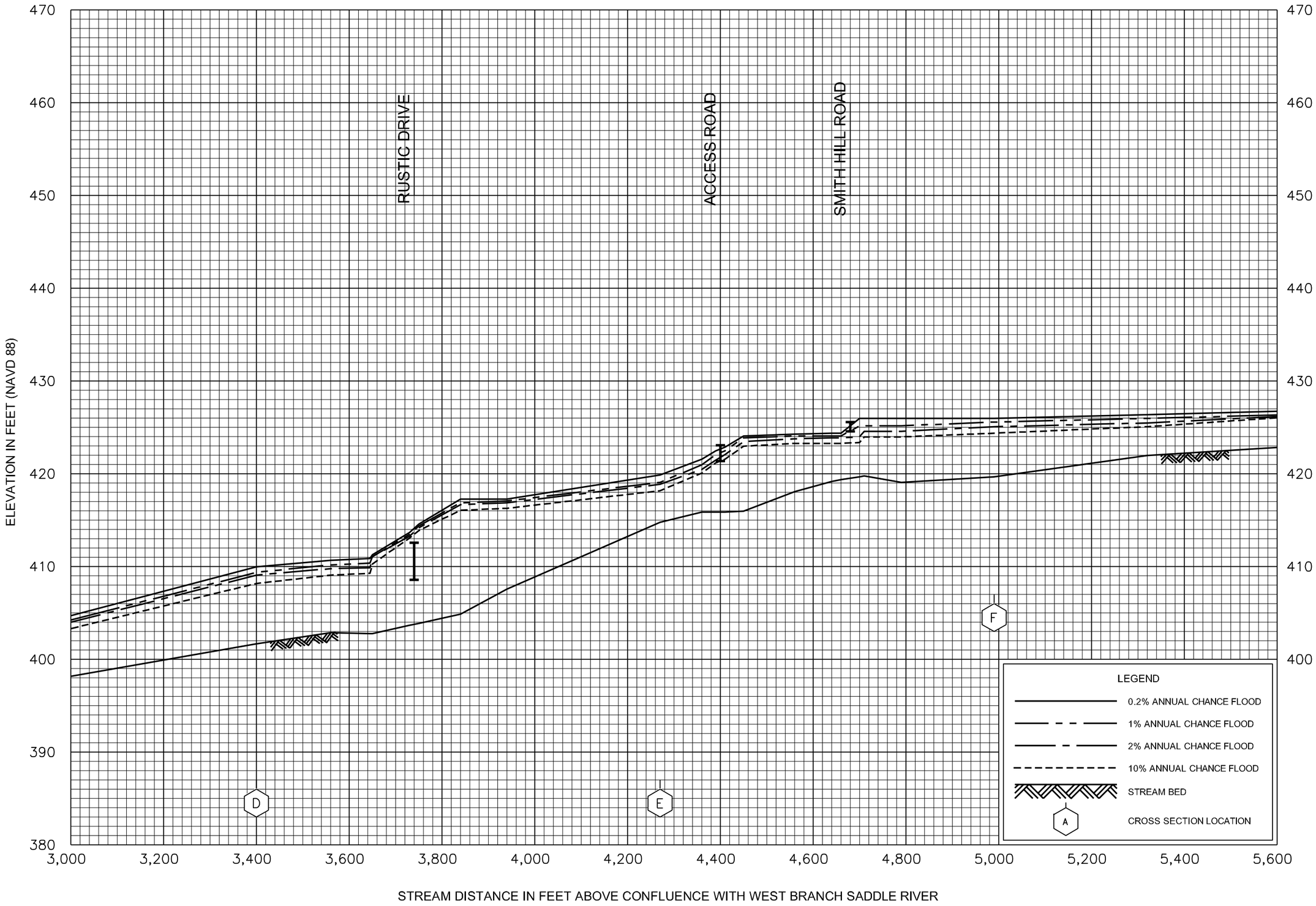

FLOOD PROFILES

TRIBUTARY TO WEST BRANCH SADDLE RIVER

FEDERAL EMERGENCY MANAGEMENT AGENCY

ROCKLAND COUNTY, NY

(ALL JURISDICTIONS)

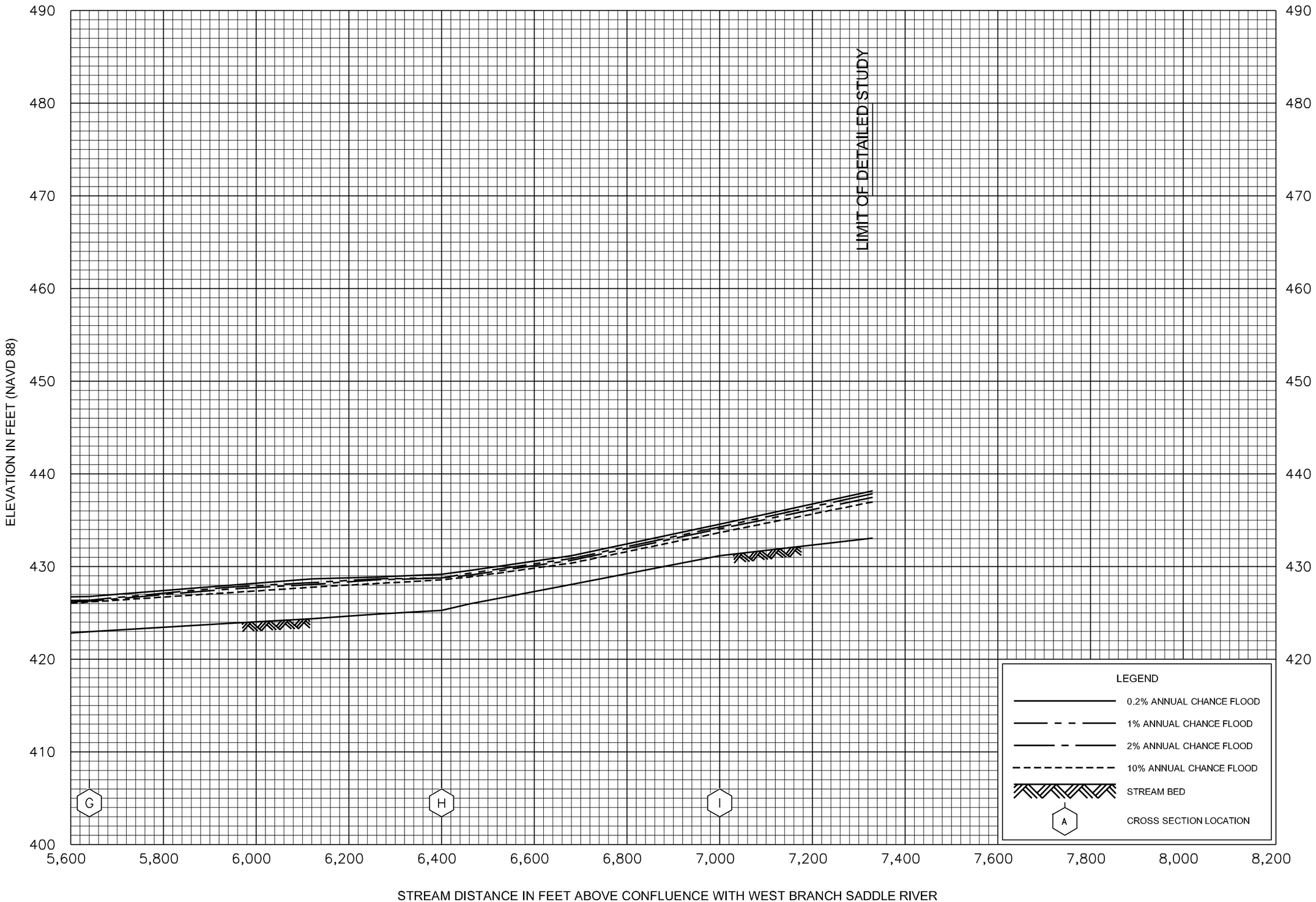

FLOOD PROFILES

TRIBUTARY TO WEST BRANCH SADDLE RIVER

FEDERAL EMERGENCY MANAGEMENT AGENCY

ROCKLAND COUNTY, NY

(ALL JURISDICTIONS)

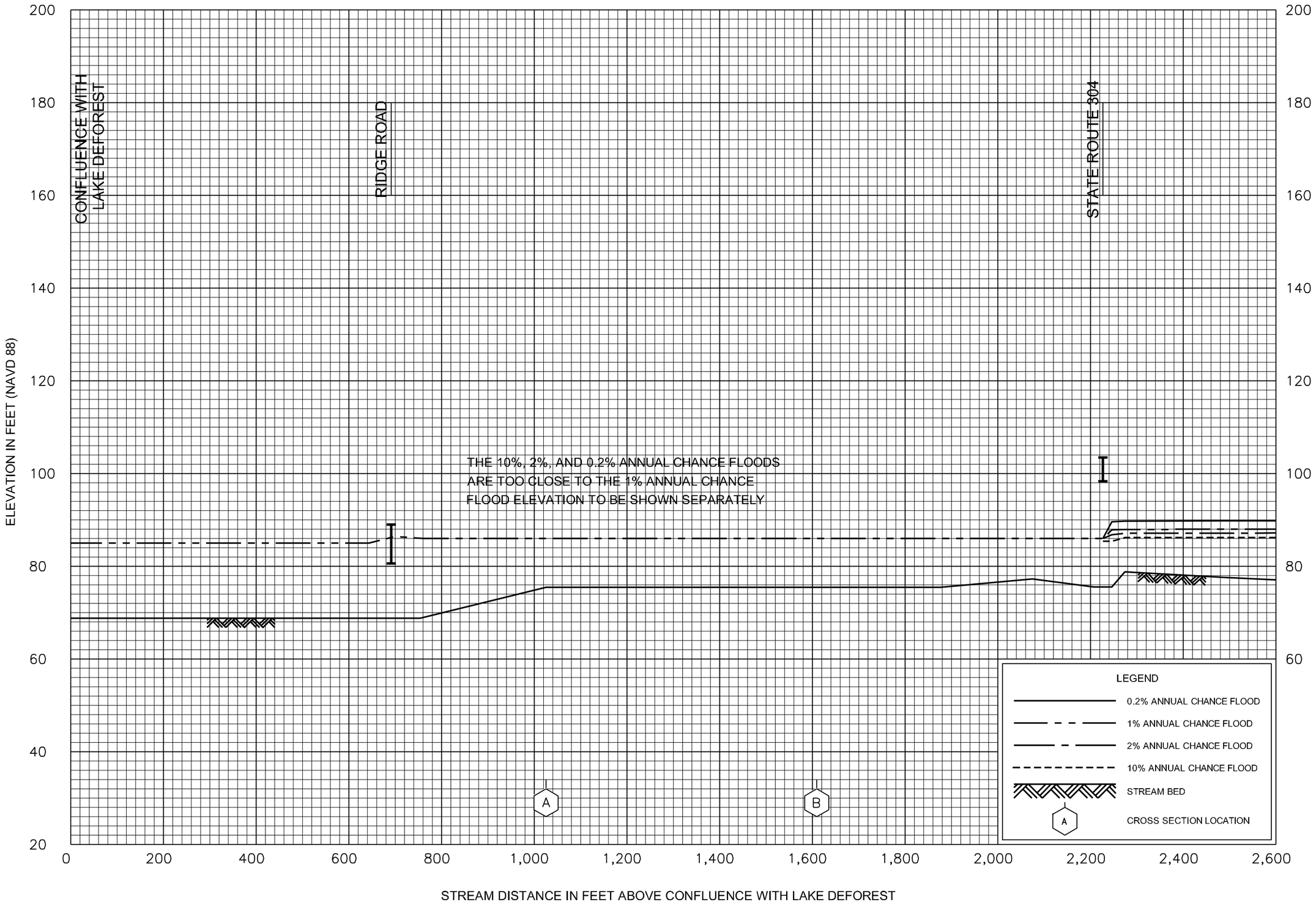

FLOOD PROFILES

WEST BRANCH HACKENSACK RIVER

FEDERAL EMERGENCY MANAGEMENT AGENCY

ROCKLAND COUNTY, NY

(ALL JURISDICTIONS)

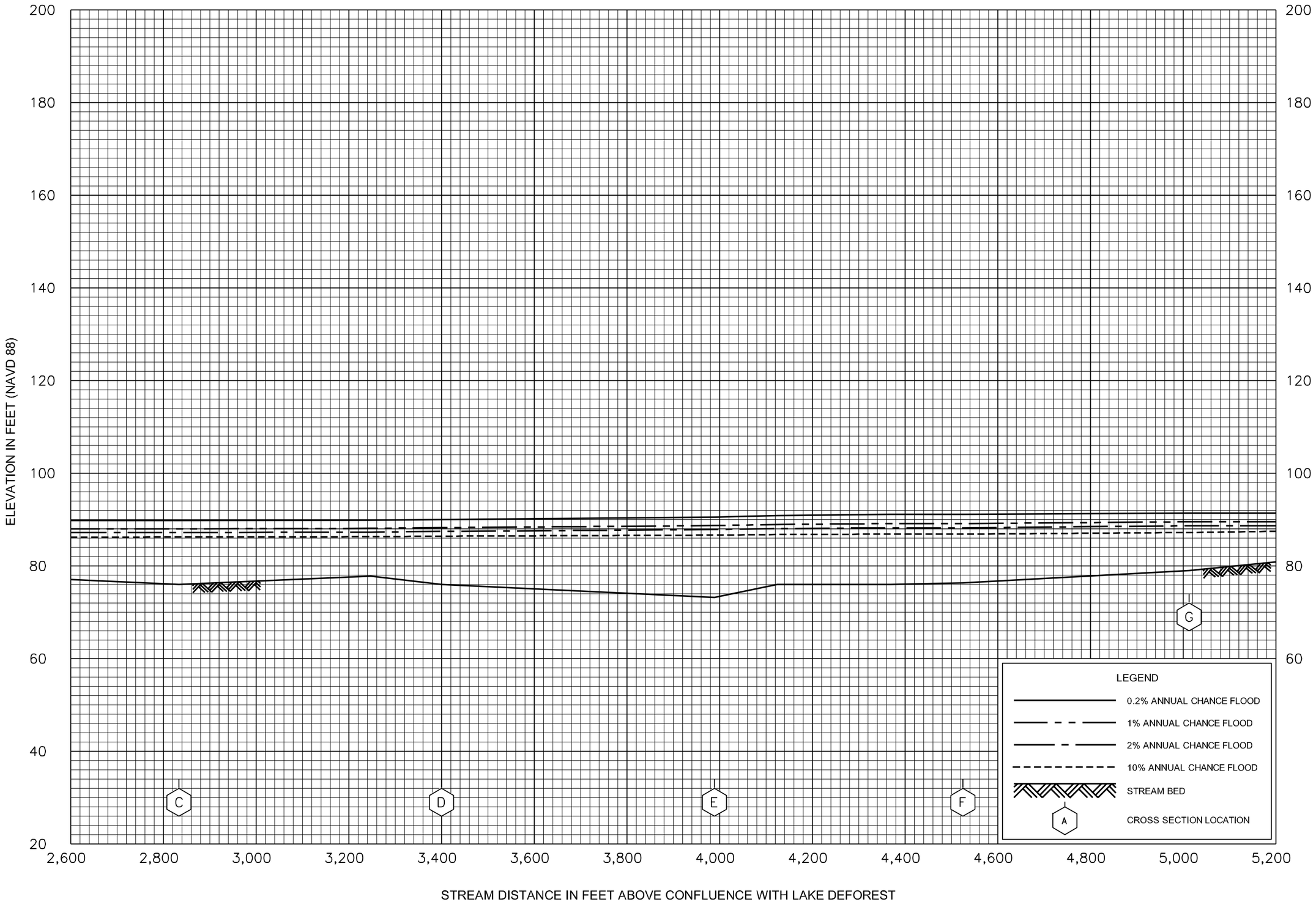

FLOOD PROFILES

WEST BRANCH HACKENSACK RIVER

FEDERAL EMERGENCY MANAGEMENT AGENCY

ROCKLAND COUNTY, NY

(ALL JURISDICTIONS)

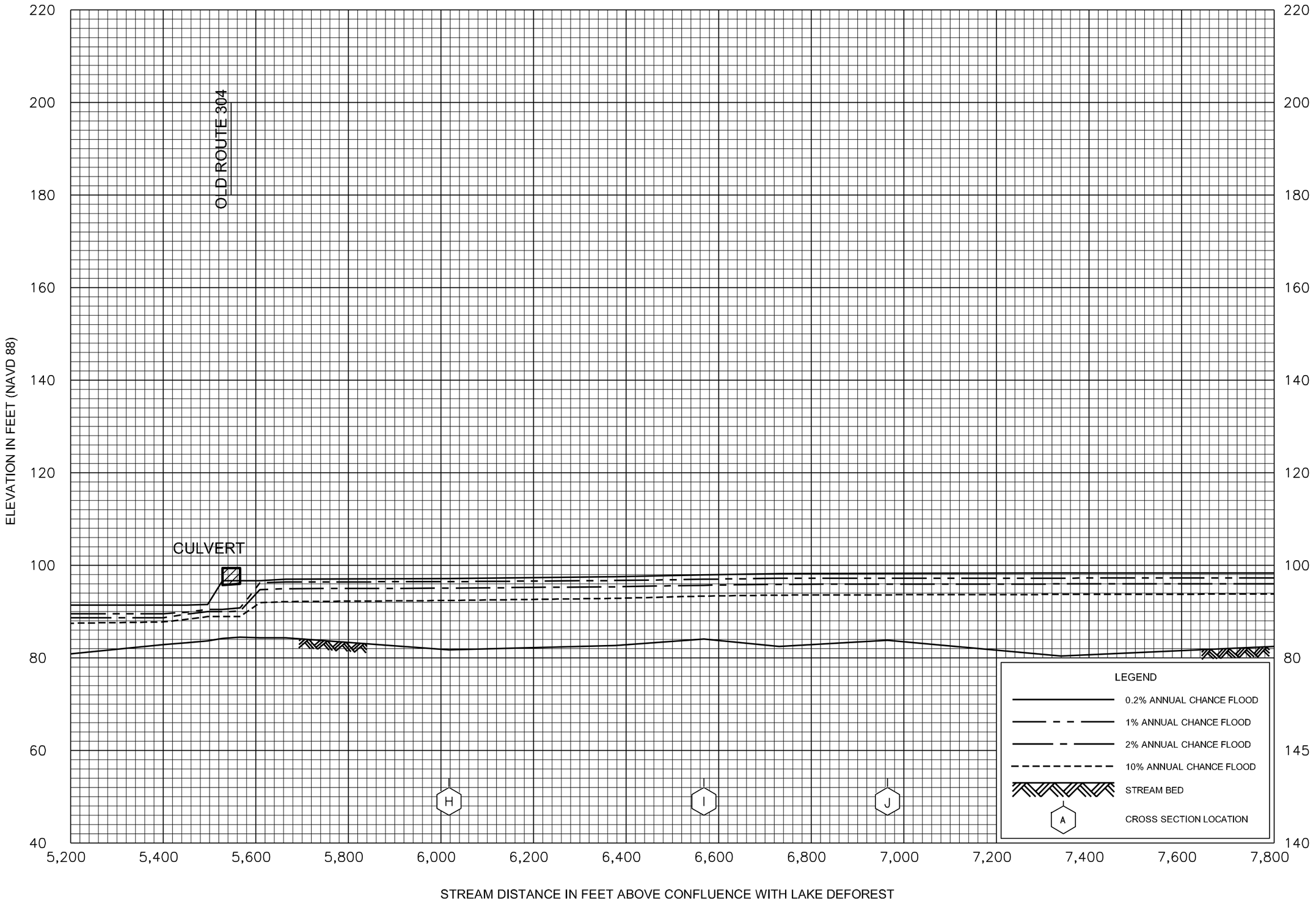

FLOOD PROFILES

WEST BRANCH HACKENSACK RIVER

FEDERAL EMERGENCY MANAGEMENT AGENCY

ROCKLAND COUNTY, NY

(ALL JURISDICTIONS)

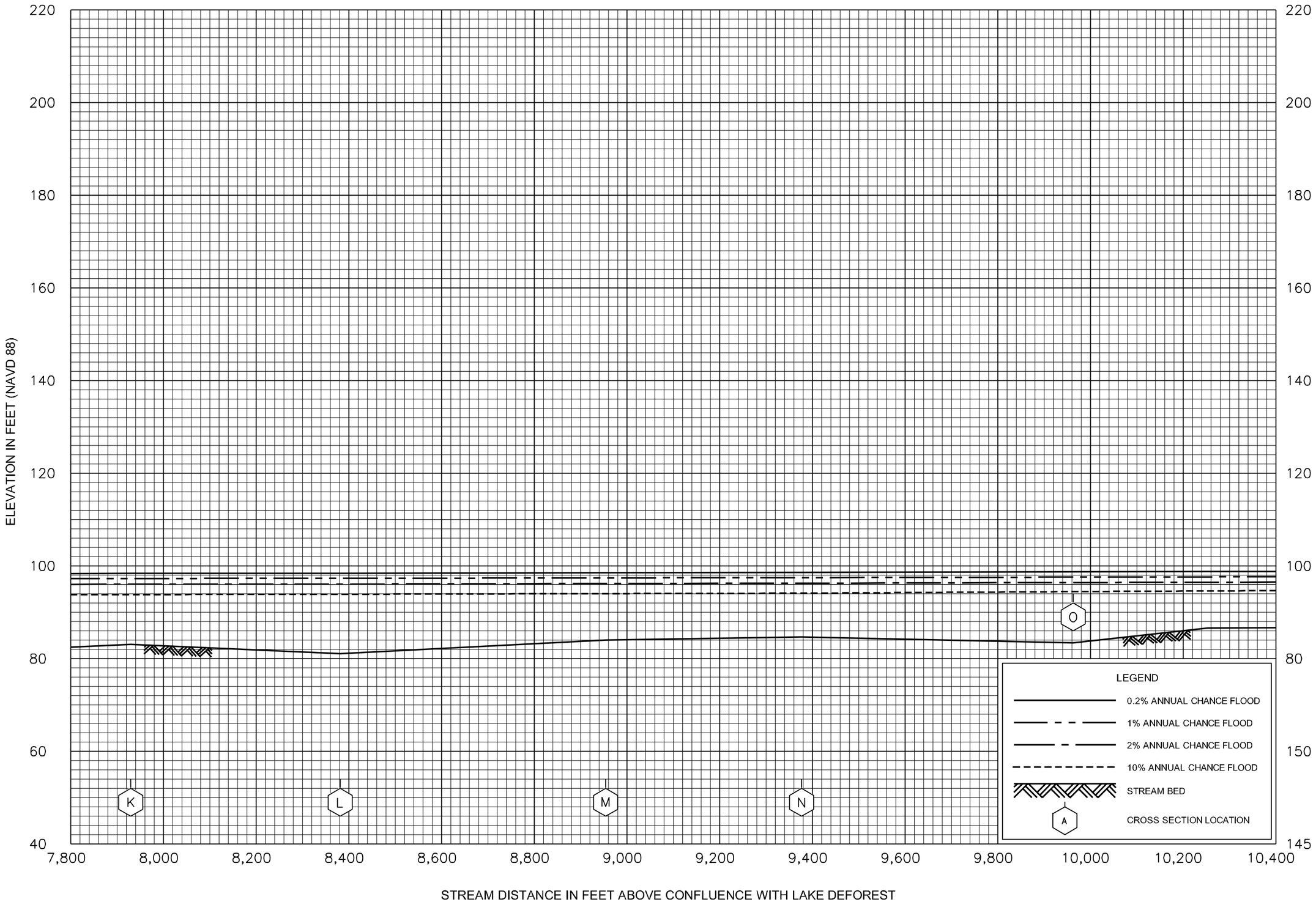

FLOOD PROFILES

WEST BRANCH HACKENSACK RIVER

FEDERAL EMERGENCY MANAGEMENT AGENCY

ROCKLAND COUNTY, NY

(ALL JURISDICTIONS)

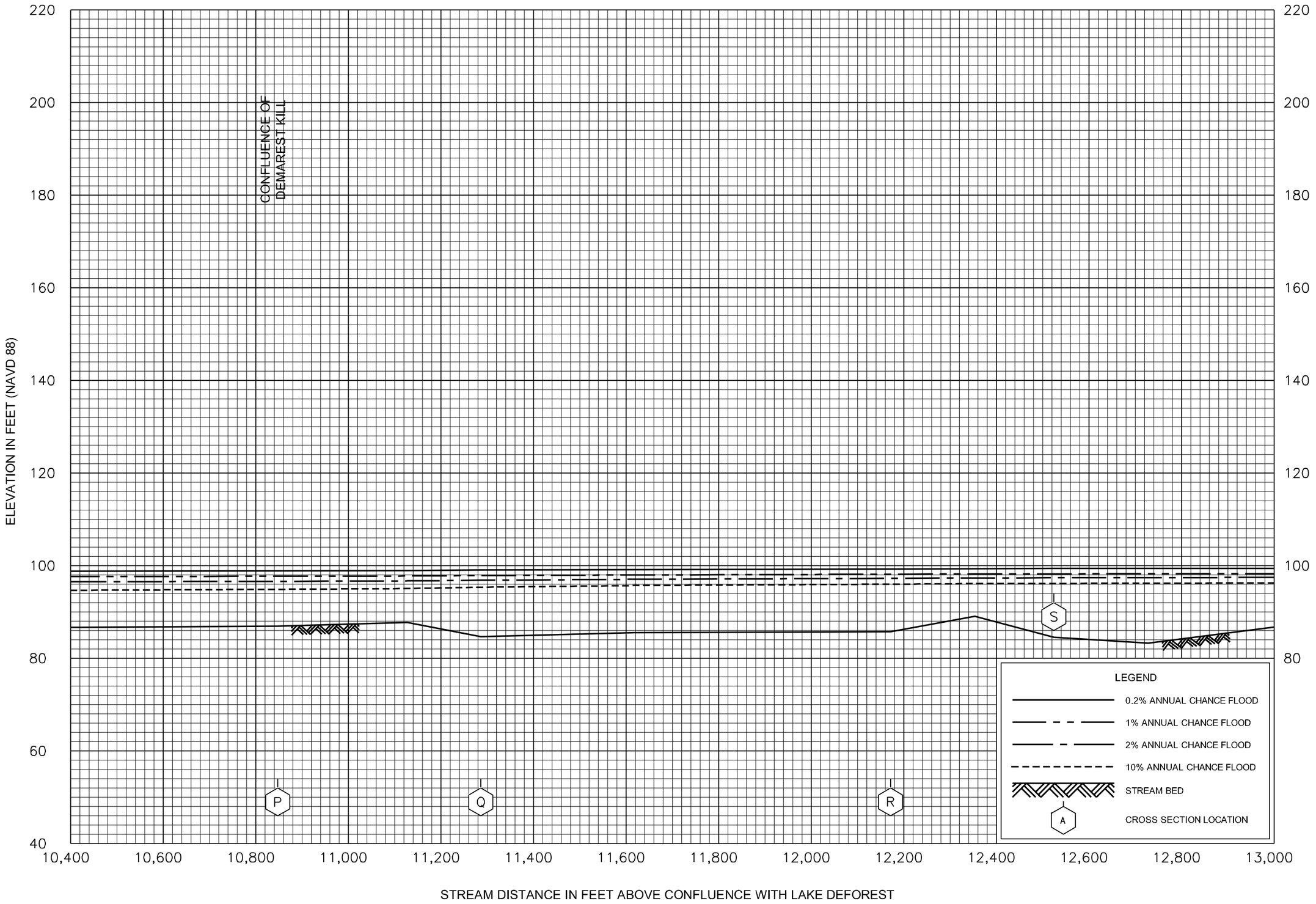

FLOOD PROFILES

WEST BRANCH HACKENSACK RIVER

FEDERAL EMERGENCY MANAGEMENT AGENCY

ROCKLAND COUNTY, NY

(ALL JURISDICTIONS)

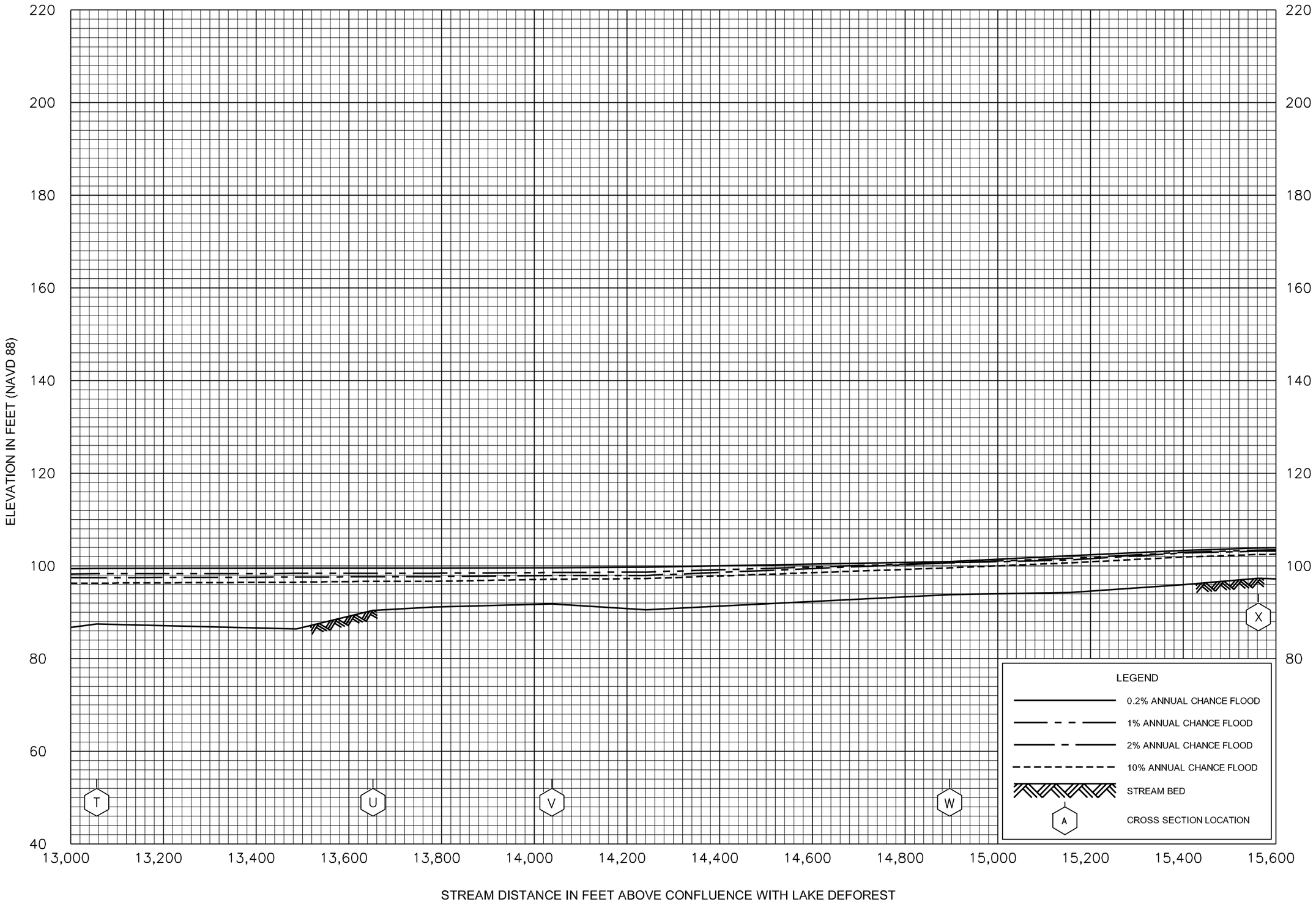

FLOOD PROFILES

WEST BRANCH HACKENSACK RIVER

FEDERAL EMERGENCY MANAGEMENT AGENCY

ROCKLAND COUNTY, NY

(ALL JURISDICTIONS)

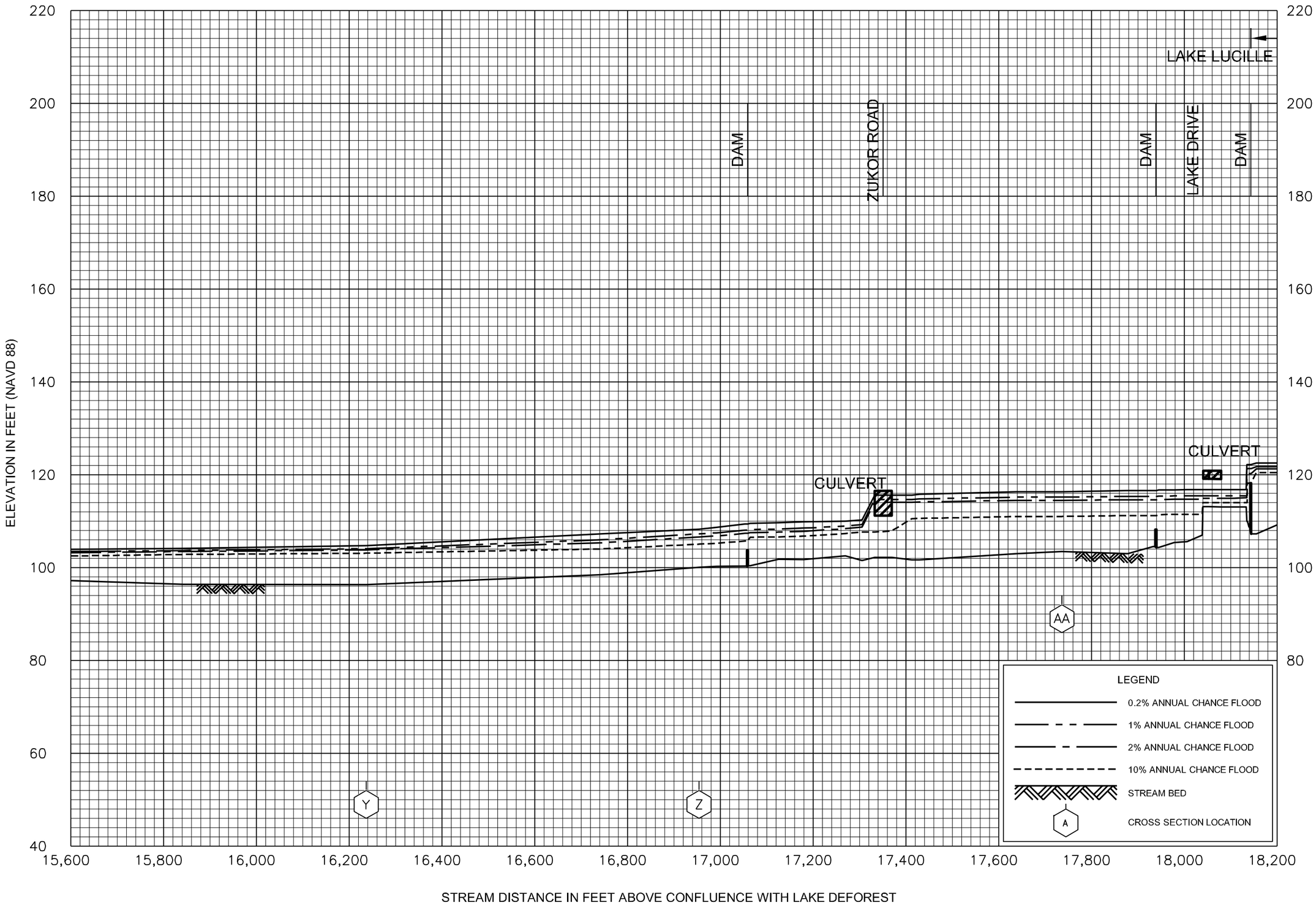

FLOOD PROFILES

WEST BRANCH HACKENSACK RIVER

FEDERAL EMERGENCY MANAGEMENT AGENCY

ROCKLAND COUNTY, NY

(ALL JURISDICTIONS)

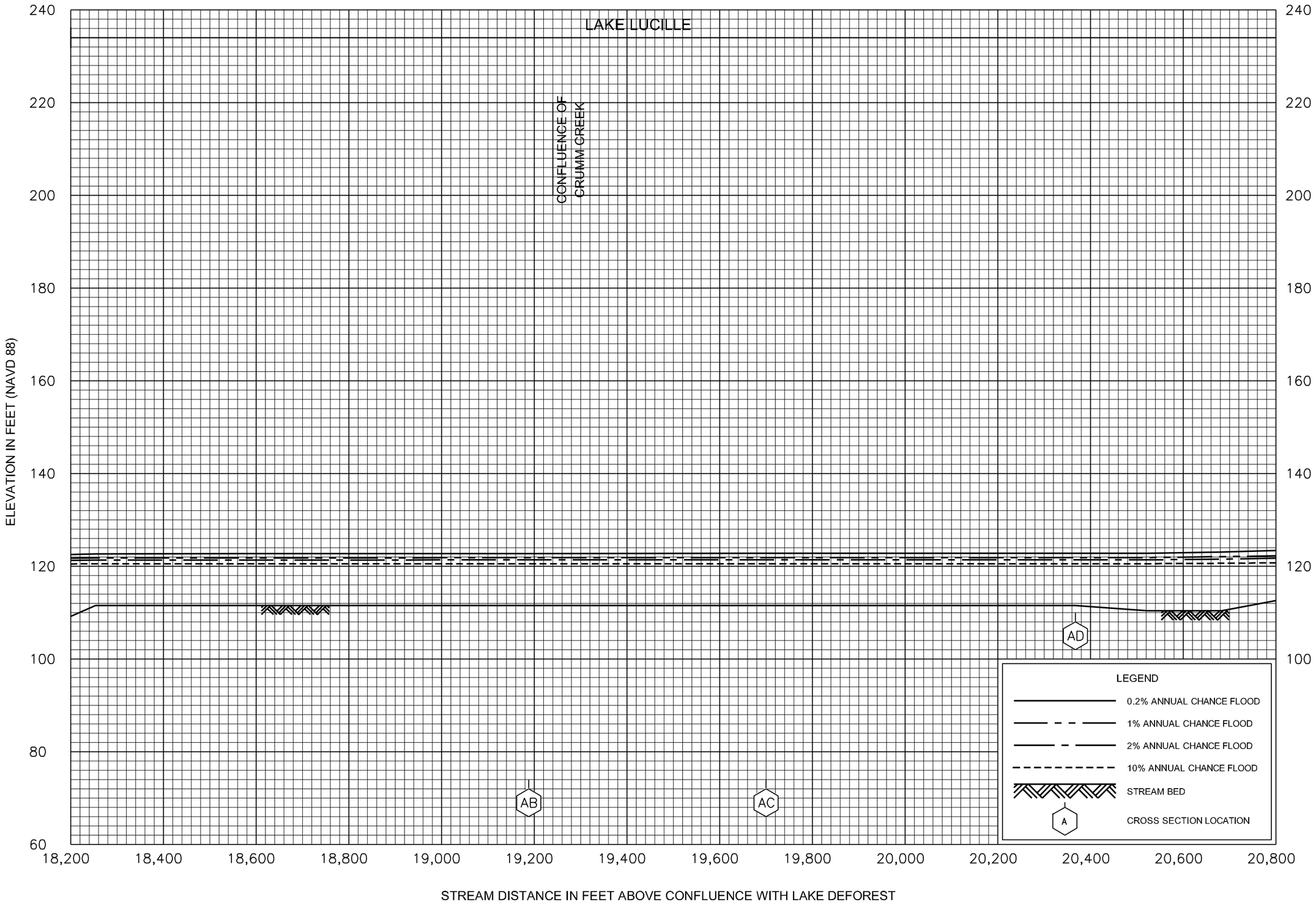

FLOOD PROFILES

WEST BRANCH HACKENSACK RIVER

FEDERAL EMERGENCY MANAGEMENT AGENCY

ROCKLAND COUNTY, NY

(ALL JURISDICTIONS)

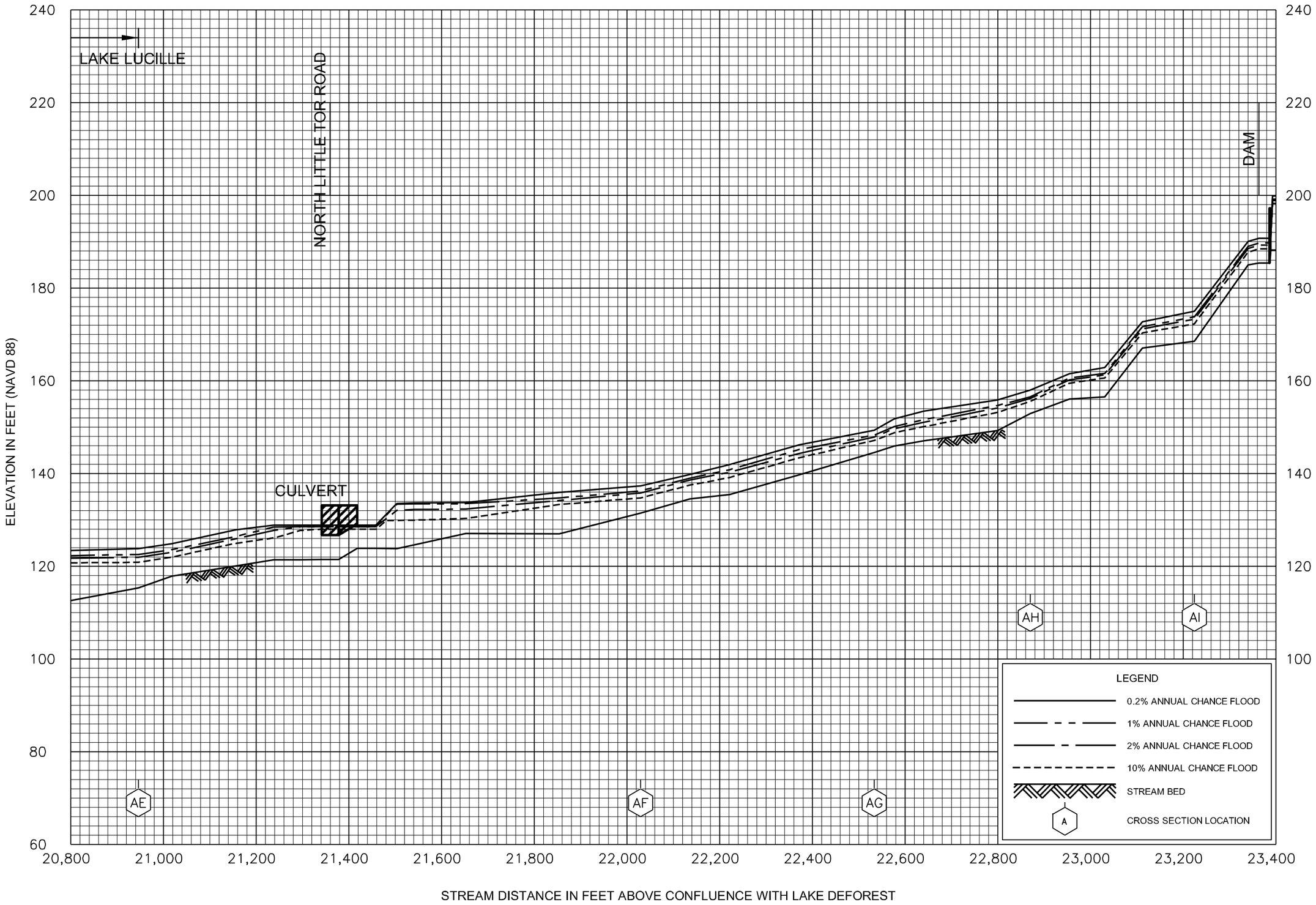

FLOOD PROFILES

WEST BRANCH HACKENSACK RIVER

FEDERAL EMERGENCY MANAGEMENT AGENCY

ROCKLAND COUNTY, NY

(ALL JURISDICTIONS)

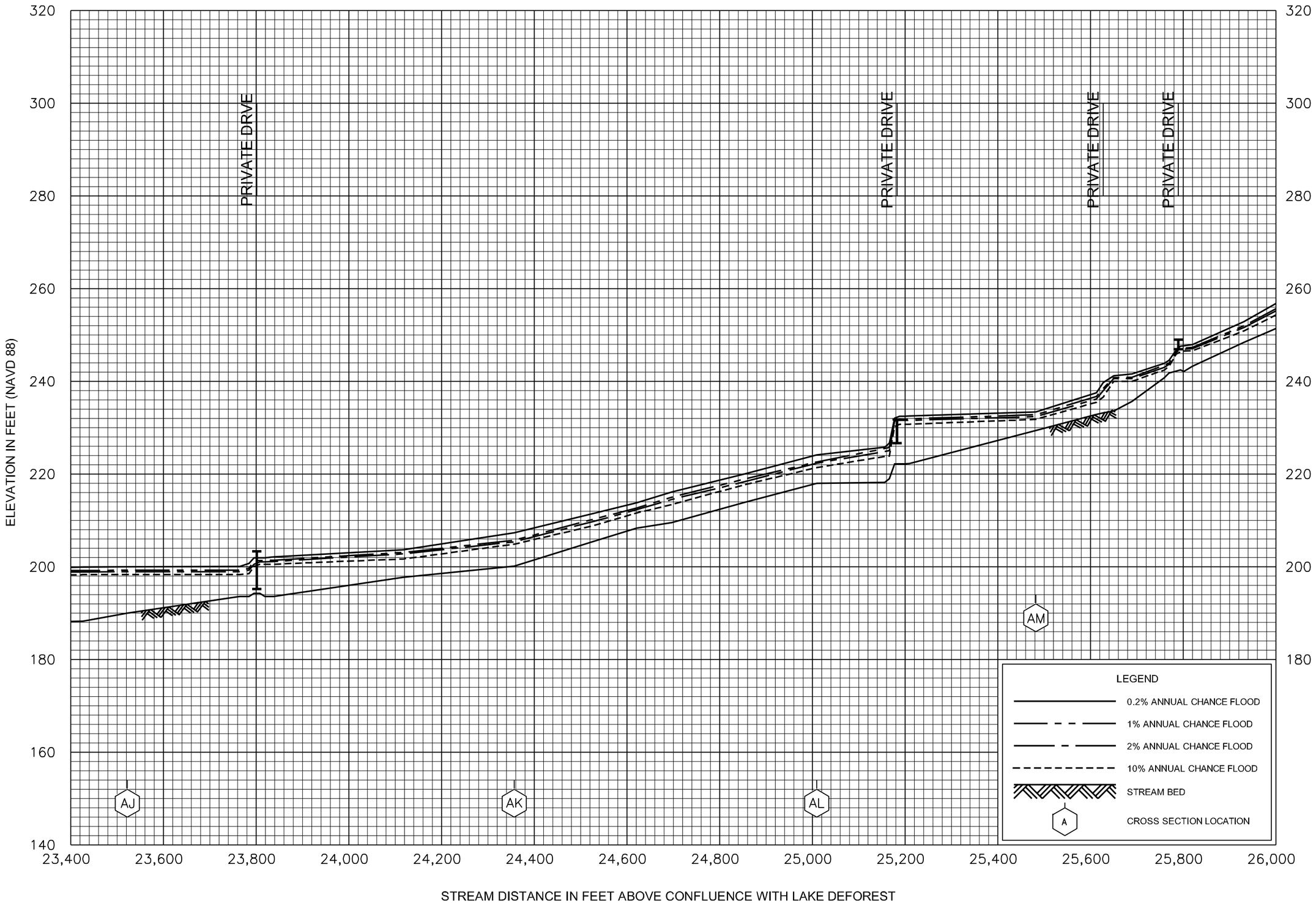

FLOOD PROFILES

WEST BRANCH HACKENSACK RIVER

FEDERAL EMERGENCY MANAGEMENT AGENCY

ROCKLAND COUNTY, NY

(ALL JURISDICTIONS)

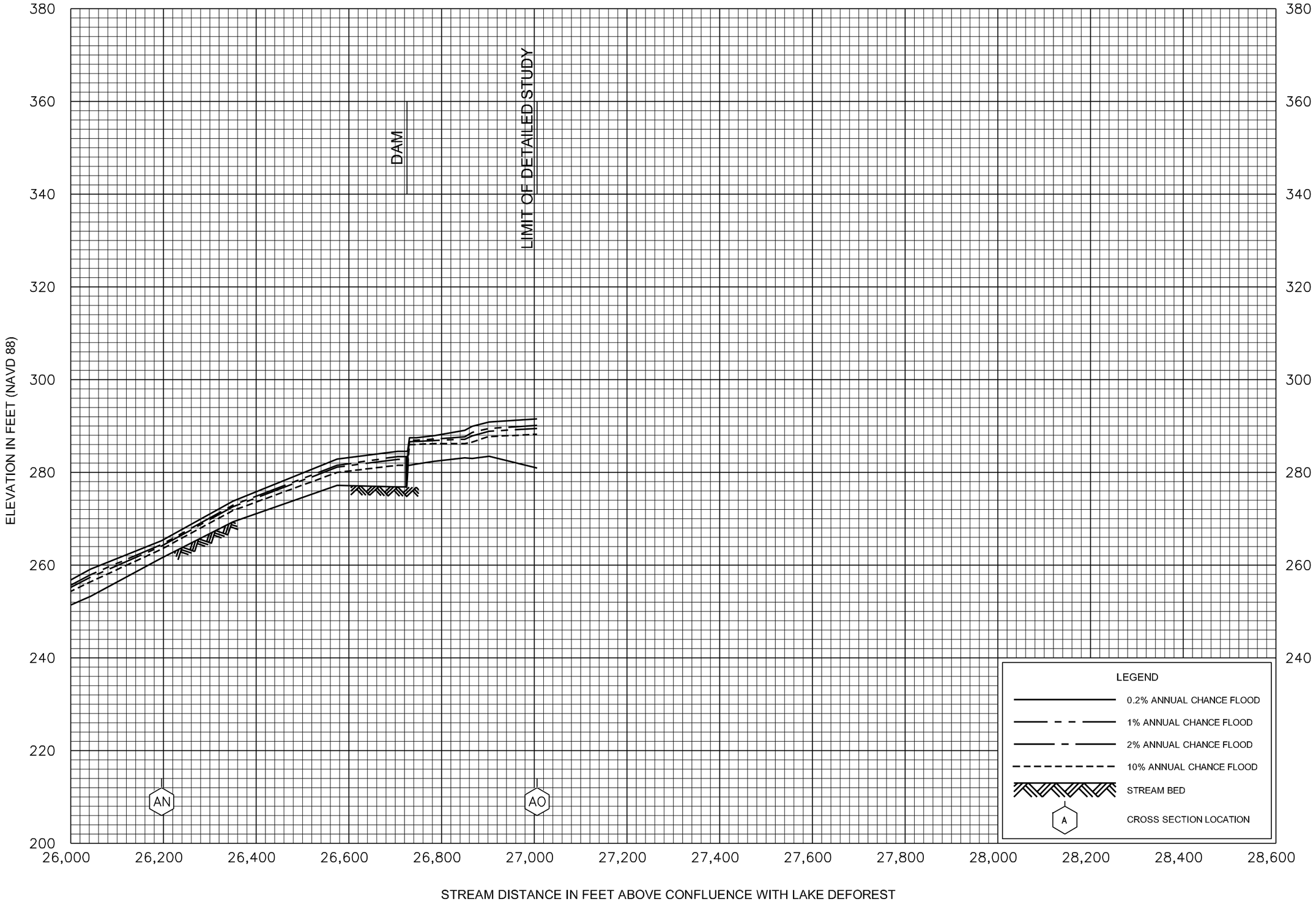

FLOOD PROFILES

WEST BRANCH HACKENSACK RIVER

FEDERAL EMERGENCY MANAGEMENT AGENCY

ROCKLAND COUNTY, NY

(ALL JURISDICTIONS)

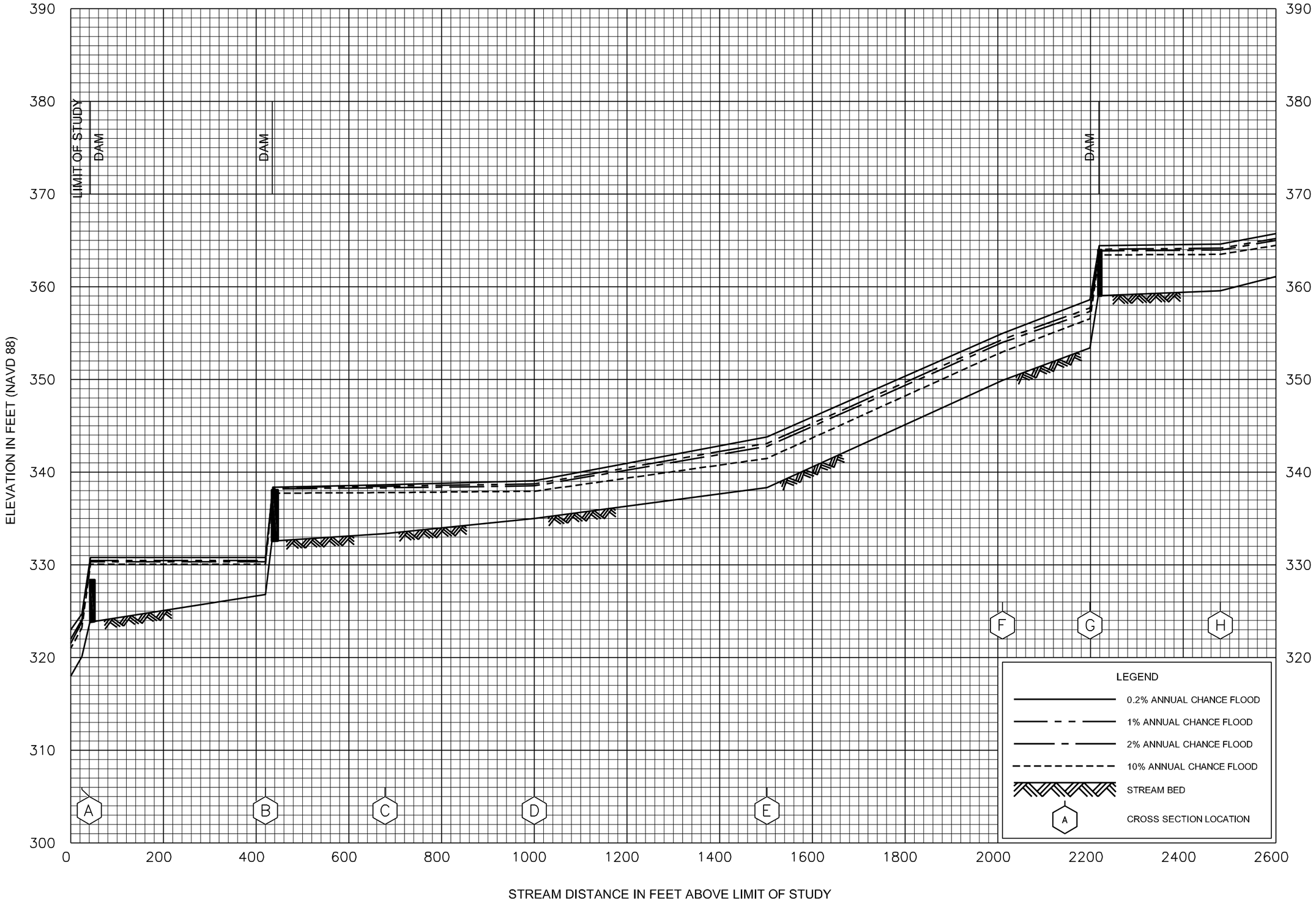

FLOOD PROFILES

WEST BRANCH SADDLE RIVER

FEDERAL EMERGENCY MANAGEMENT AGENCY

ROCKLAND COUNTY, NY

(ALL JURISDICTIONS)

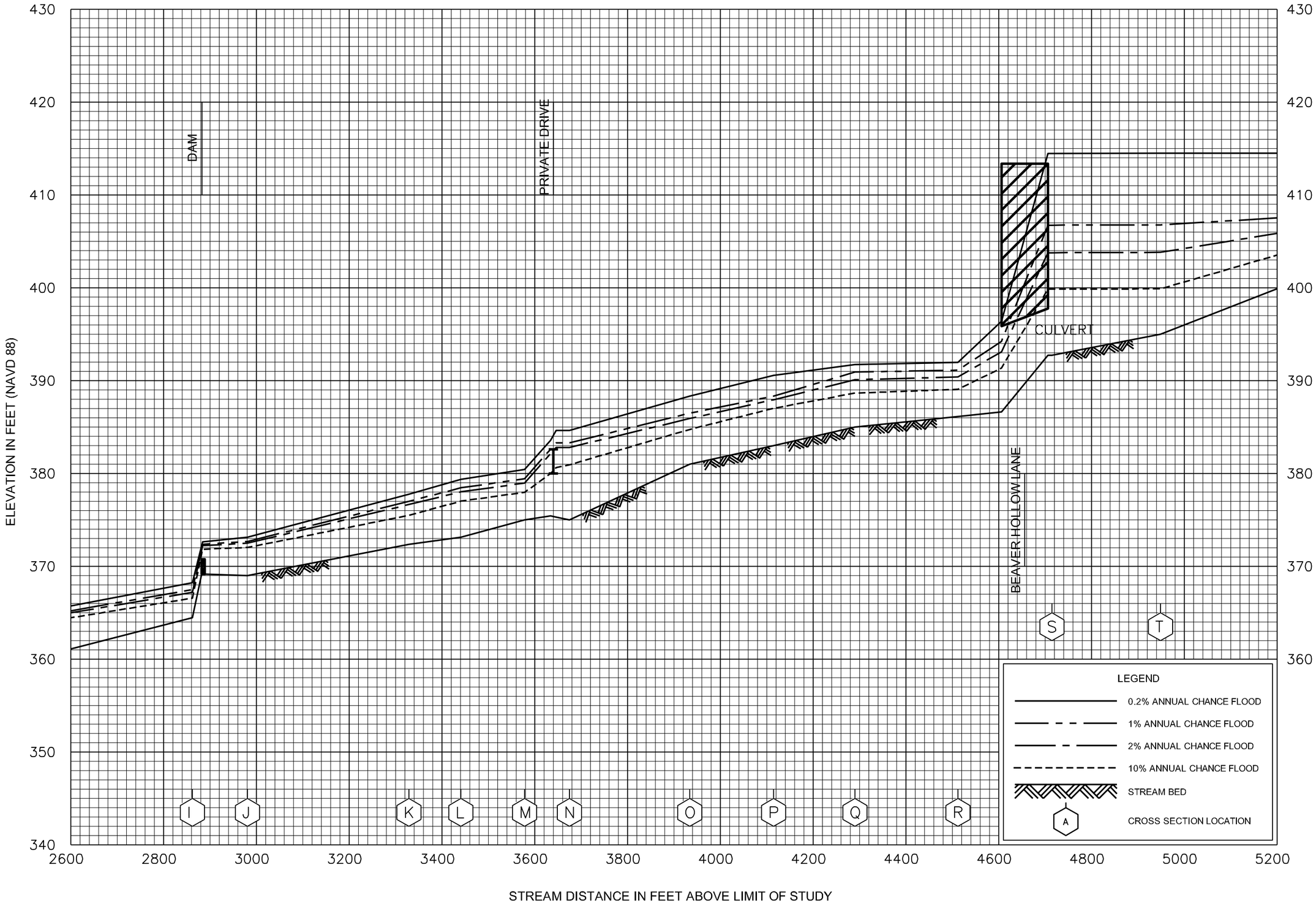

FLOOD PROFILES

WEST BRANCH SADDLE RIVER

FEDERAL EMERGENCY MANAGEMENT AGENCY

ROCKLAND COUNTY, NY

(ALL JURISDICTIONS)

157P

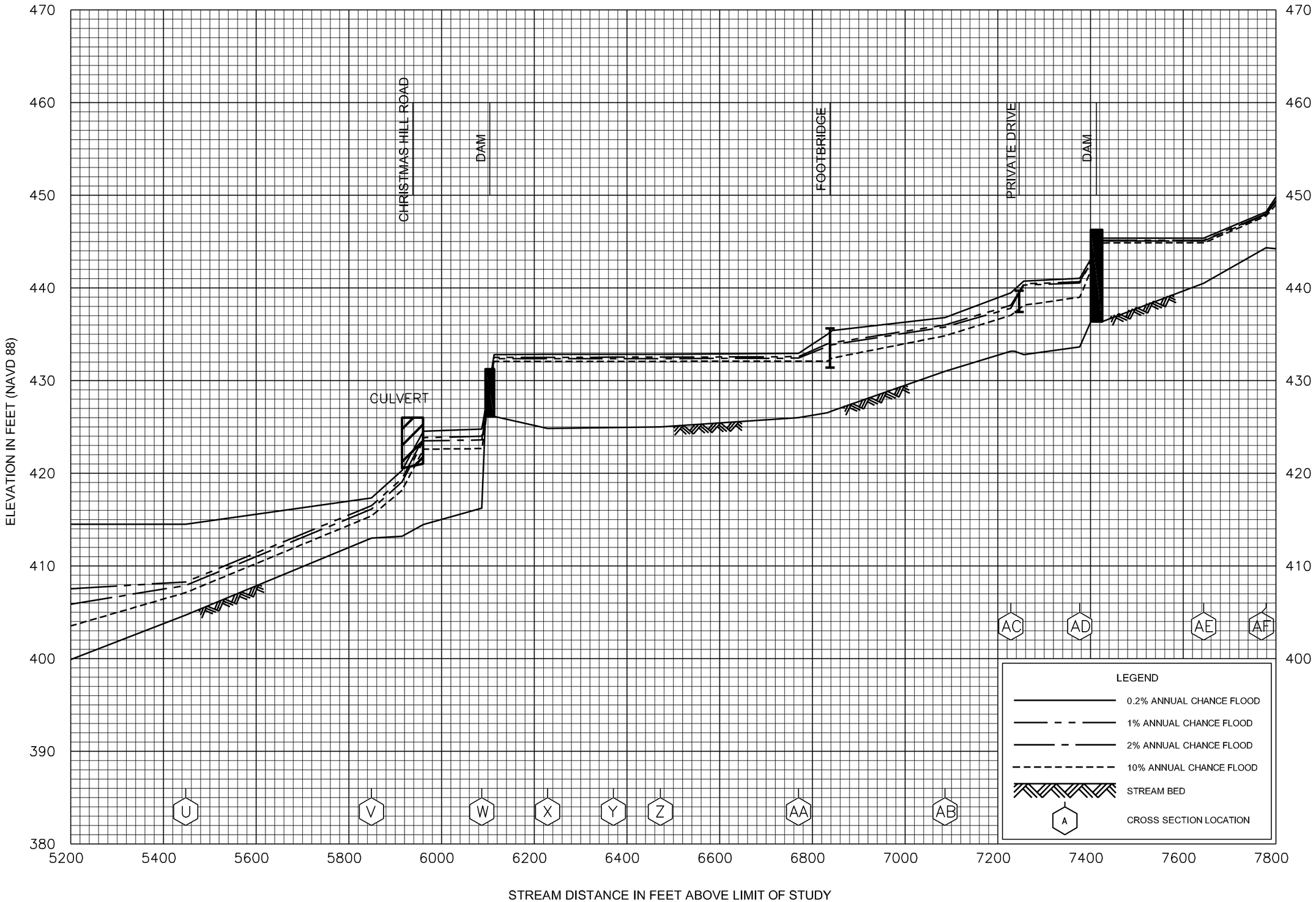

FLOOD PROFILES

WEST BRANCH SADDLE RIVER

FEDERAL EMERGENCY MANAGEMENT AGENCY

ROCKLAND COUNTY, NY

(ALL JURISDICTIONS)

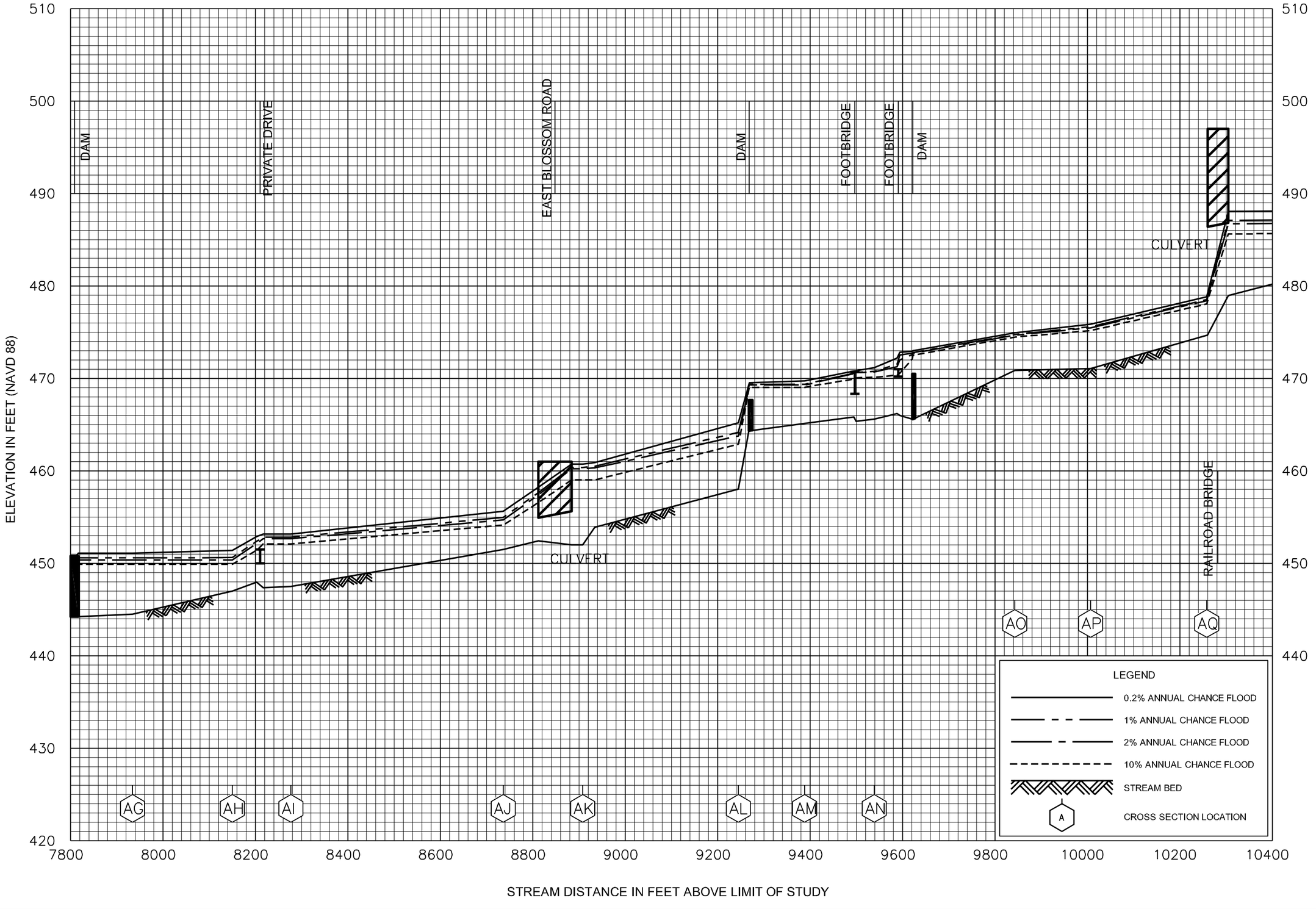

FLOOD PROFILES

WEST BRANCH SADDLE RIVER

FEDERAL EMERGENCY MANAGEMENT AGENCY

ROCKLAND COUNTY, NY

(ALL JURISDICTIONS)

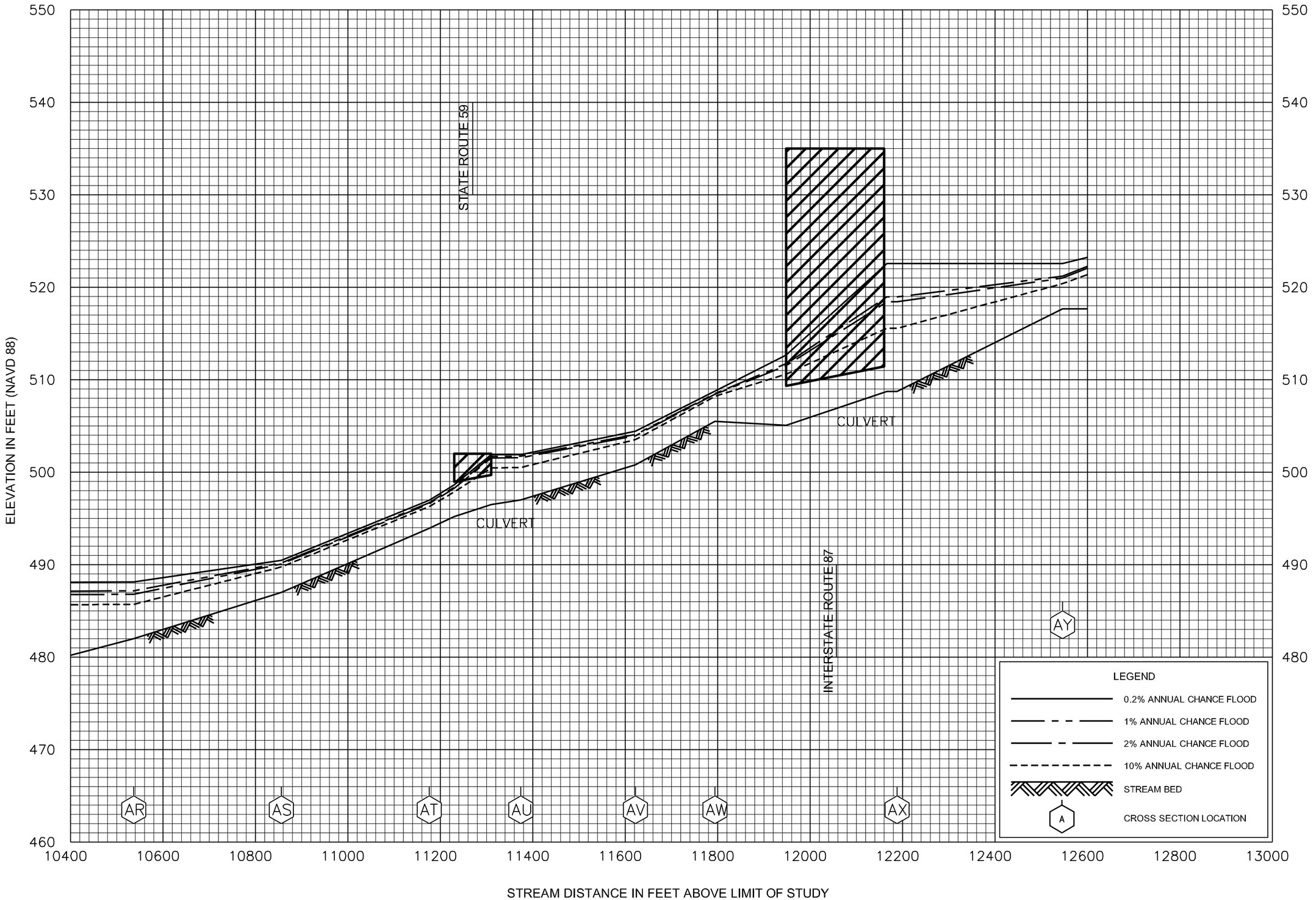

FLOOD PROFILES

WEST BRANCH SADDLE RIVER

FEDERAL EMERGENCY MANAGEMENT AGENCY

ROCKLAND COUNTY, NY

(ALL JURISDICTIONS)

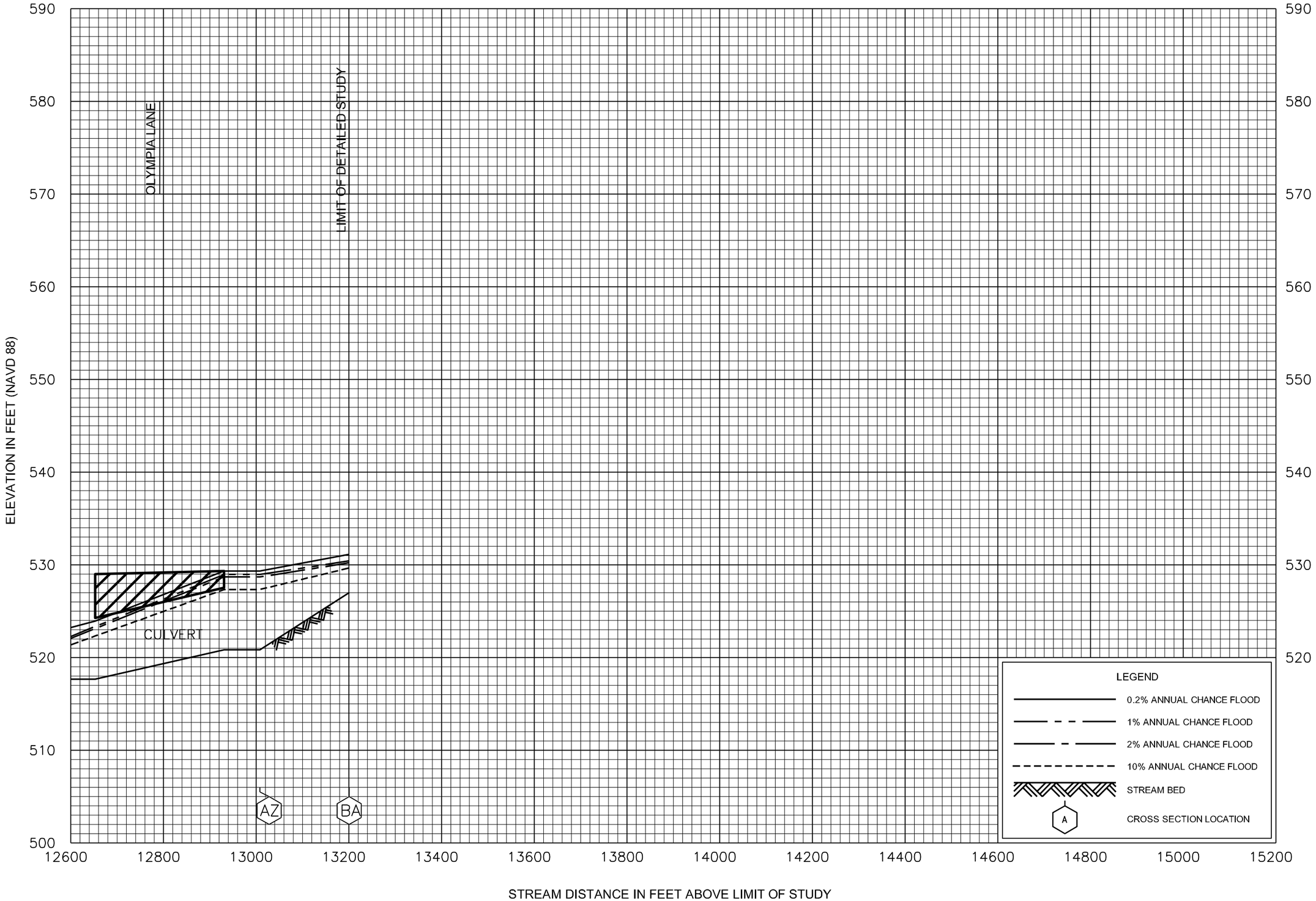

FLOOD PROFILES

WEST BRANCH SADDLE RIVER

FEDERAL EMERGENCY MANAGEMENT AGENCY

ROCKLAND COUNTY, NY

(ALL JURISDICTIONS)

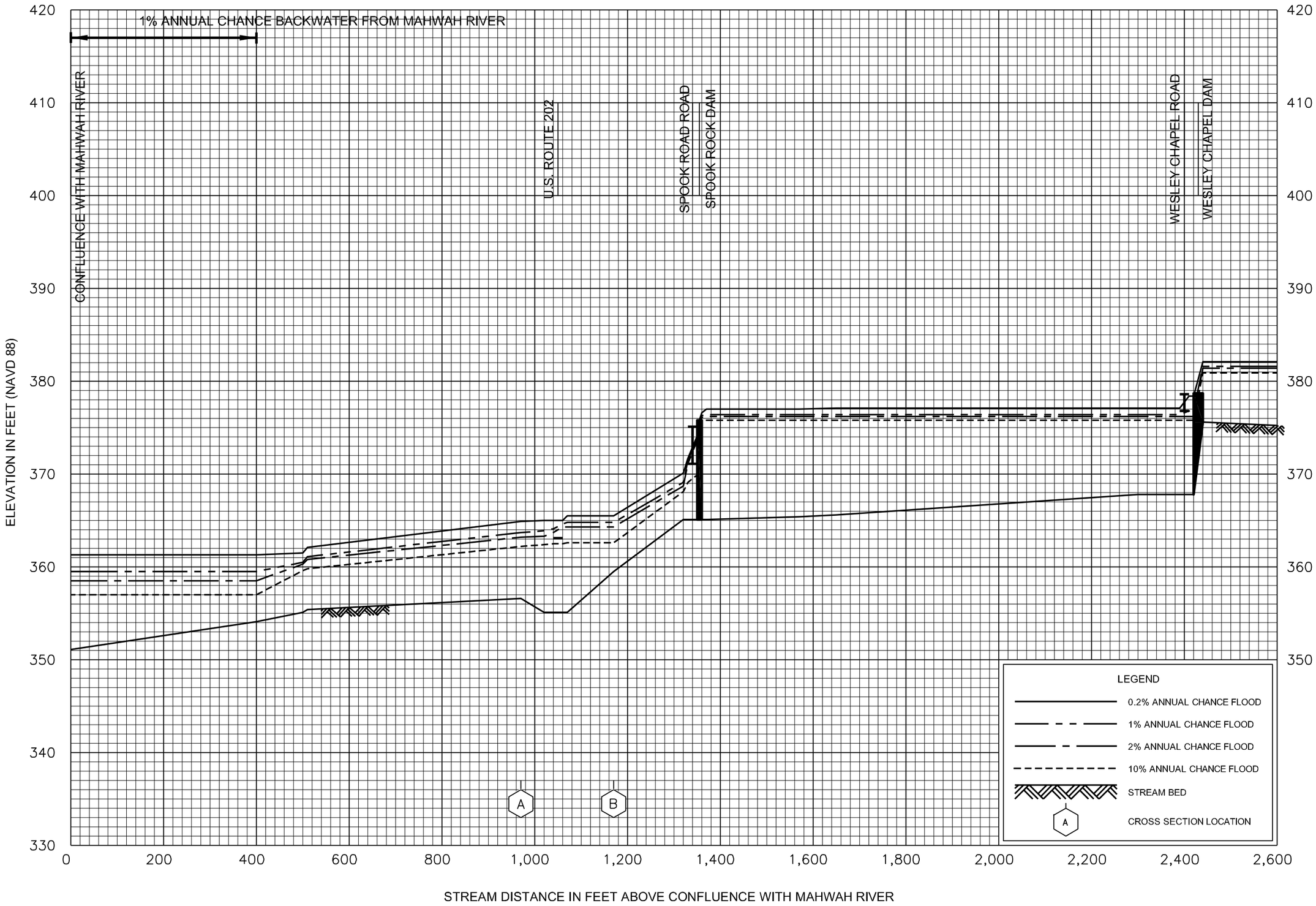

FLOOD PROFILES

WILLOW TREE BROOK

FEDERAL EMERGENCY MANAGEMENT AGENCY

ROCKLAND COUNTY, NY

(ALL JURISDICTIONS)

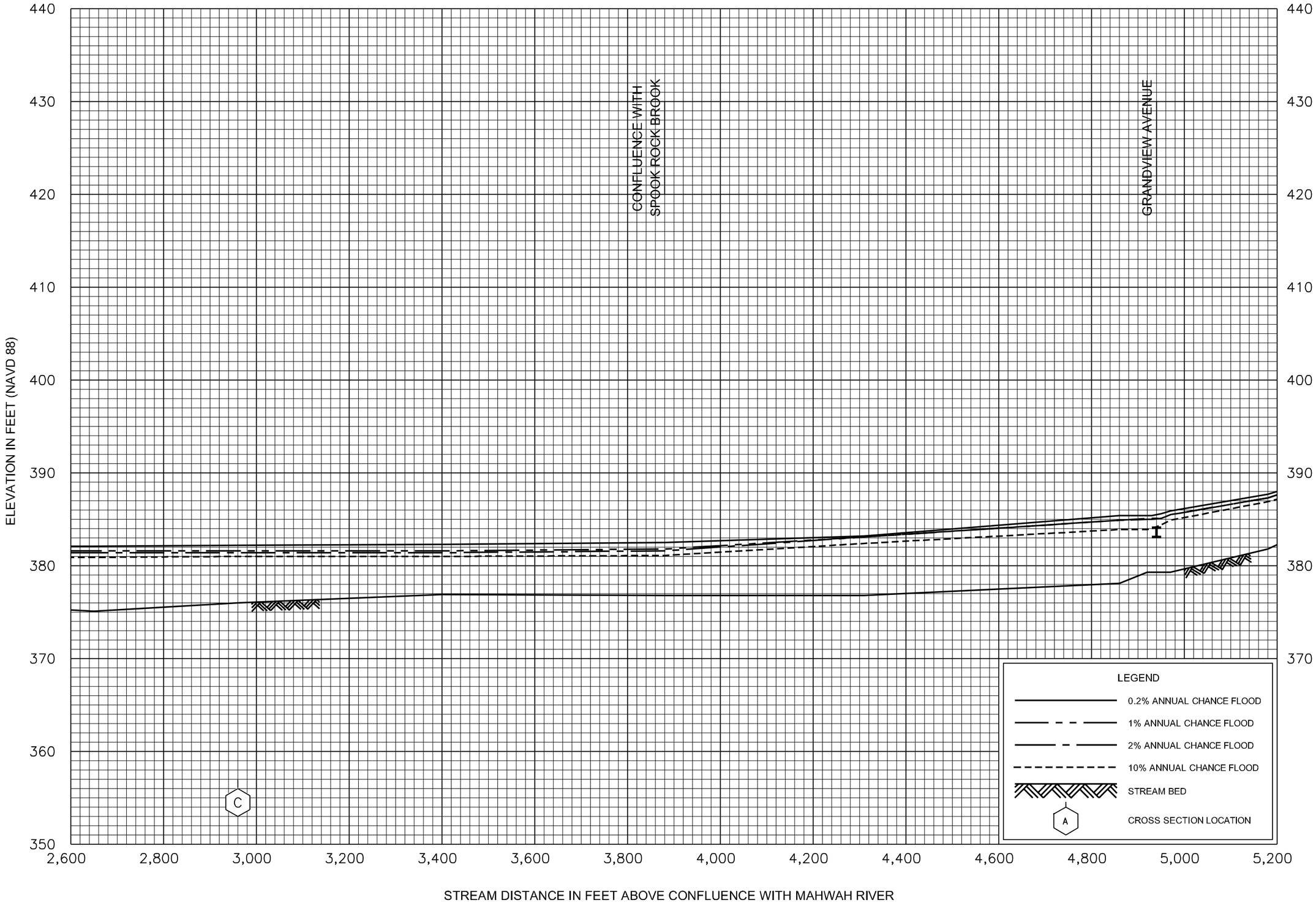

FLOOD PROFILES

WILLOW TREE BROOK

FEDERAL EMERGENCY MANAGEMENT AGENCY

ROCKLAND COUNTY, NY

(ALL JURISDICTIONS)

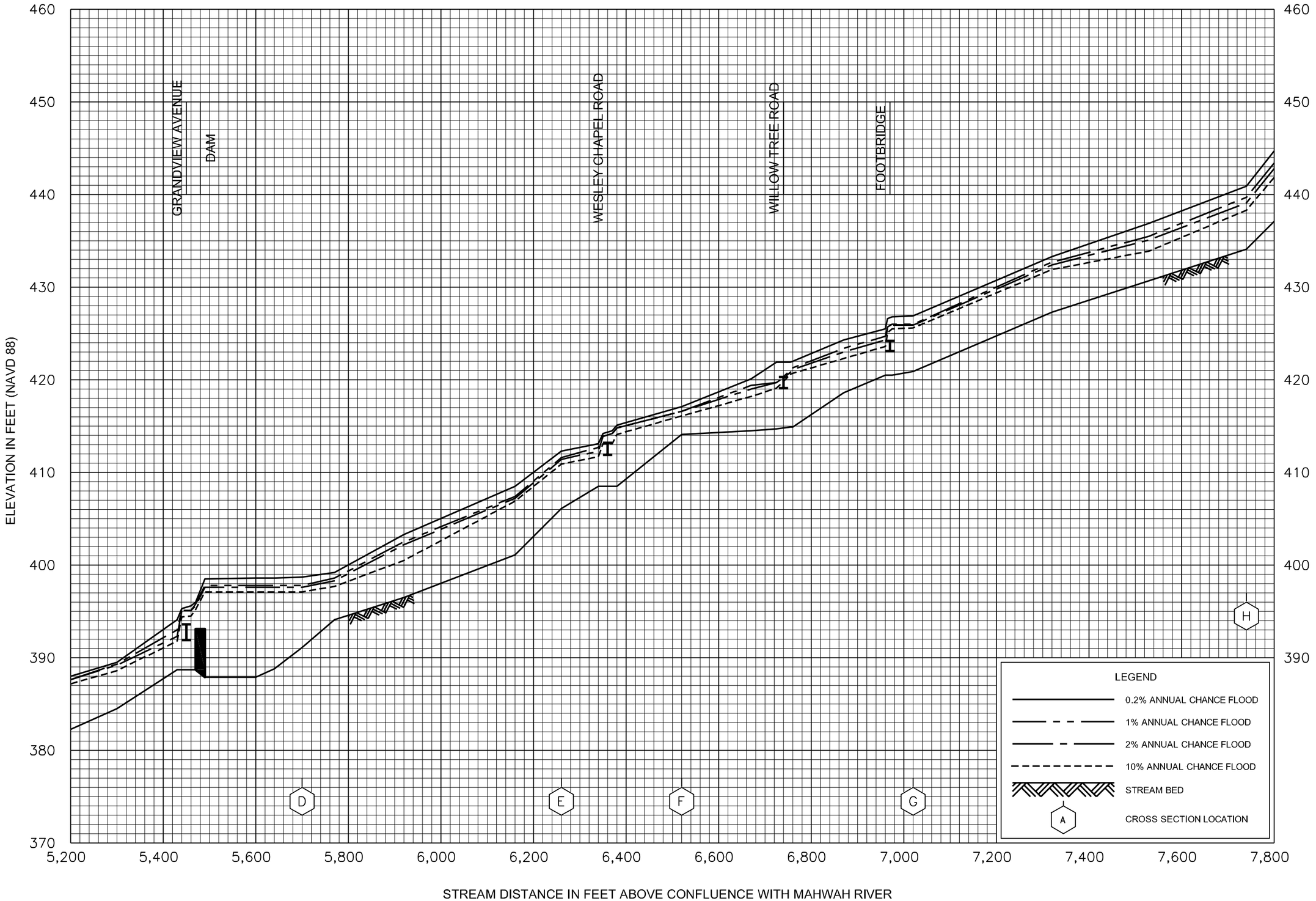

FLOOD PROFILES

WILLOW TREE BROOK

FEDERAL EMERGENCY MANAGEMENT AGENCY

ROCKLAND COUNTY, NY

(ALL JURISDICTIONS)

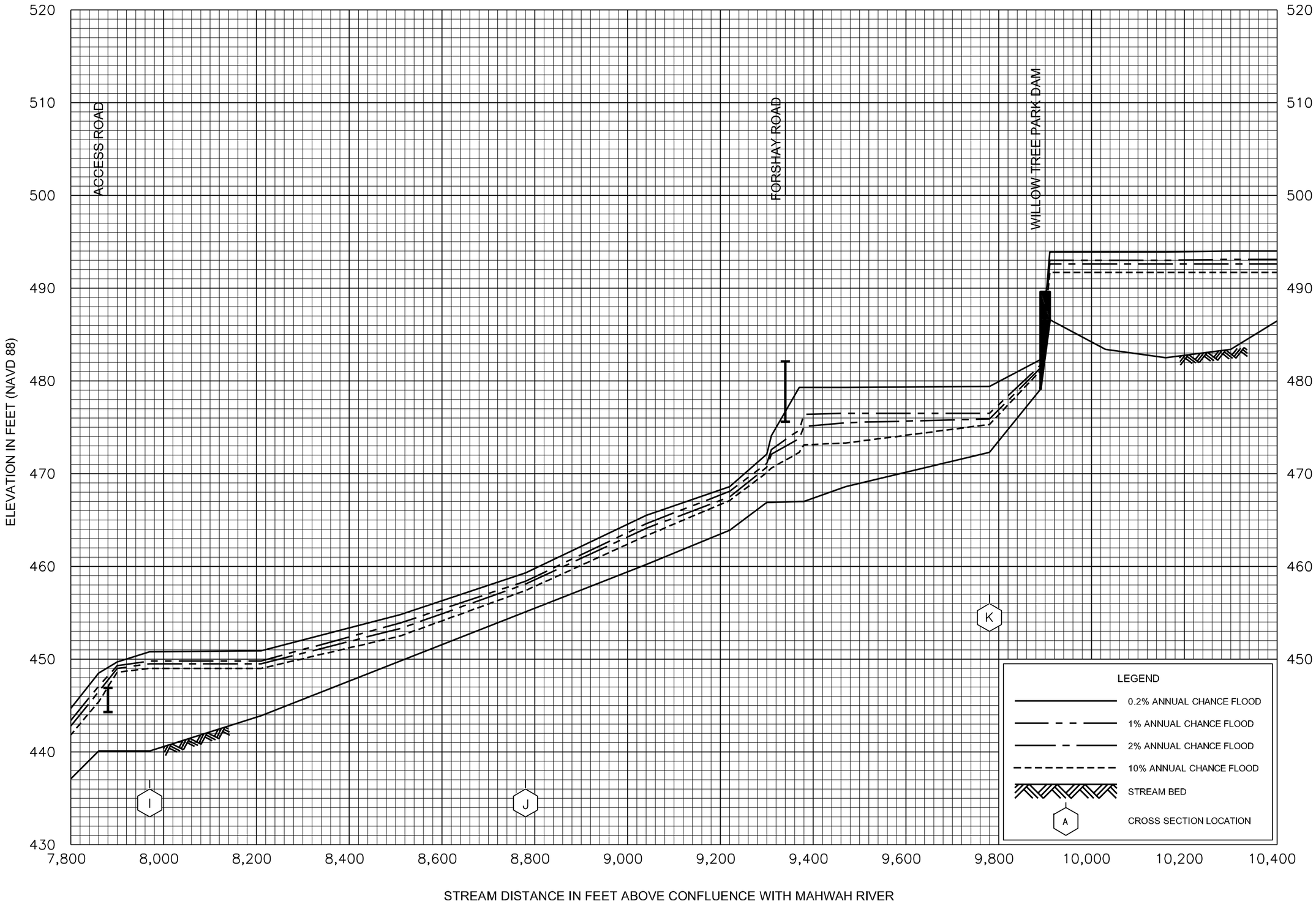

FLOOD PROFILES

WILLOW TREE BROOK

FEDERAL EMERGENCY MANAGEMENT AGENCY

ROCKLAND COUNTY, NY

(ALL JURISDICTIONS)

165P

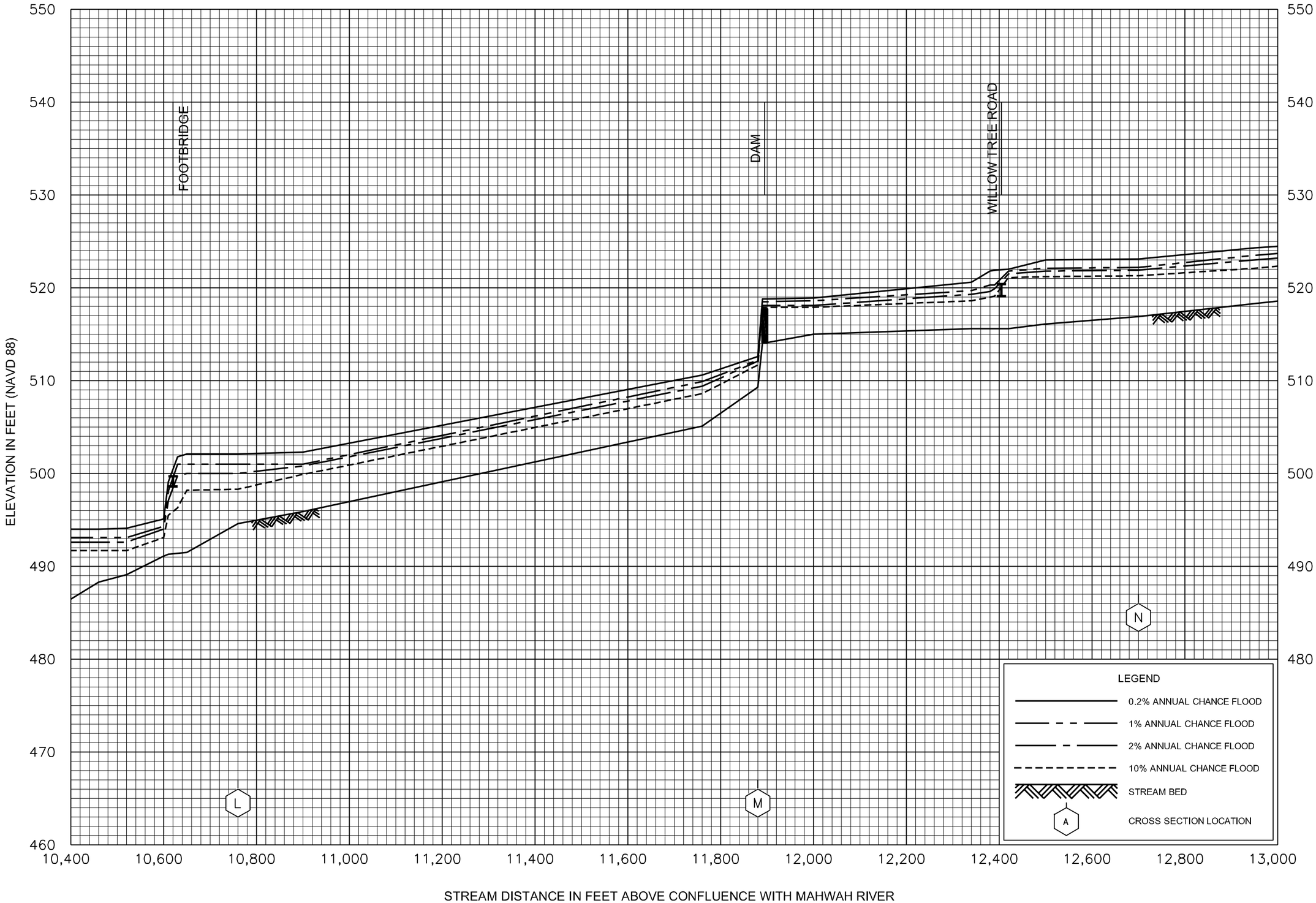

FLOOD PROFILES

WILLOW TREE BROOK

FEDERAL EMERGENCY MANAGEMENT AGENCY

ROCKLAND COUNTY, NY

(ALL JURISDICTIONS)

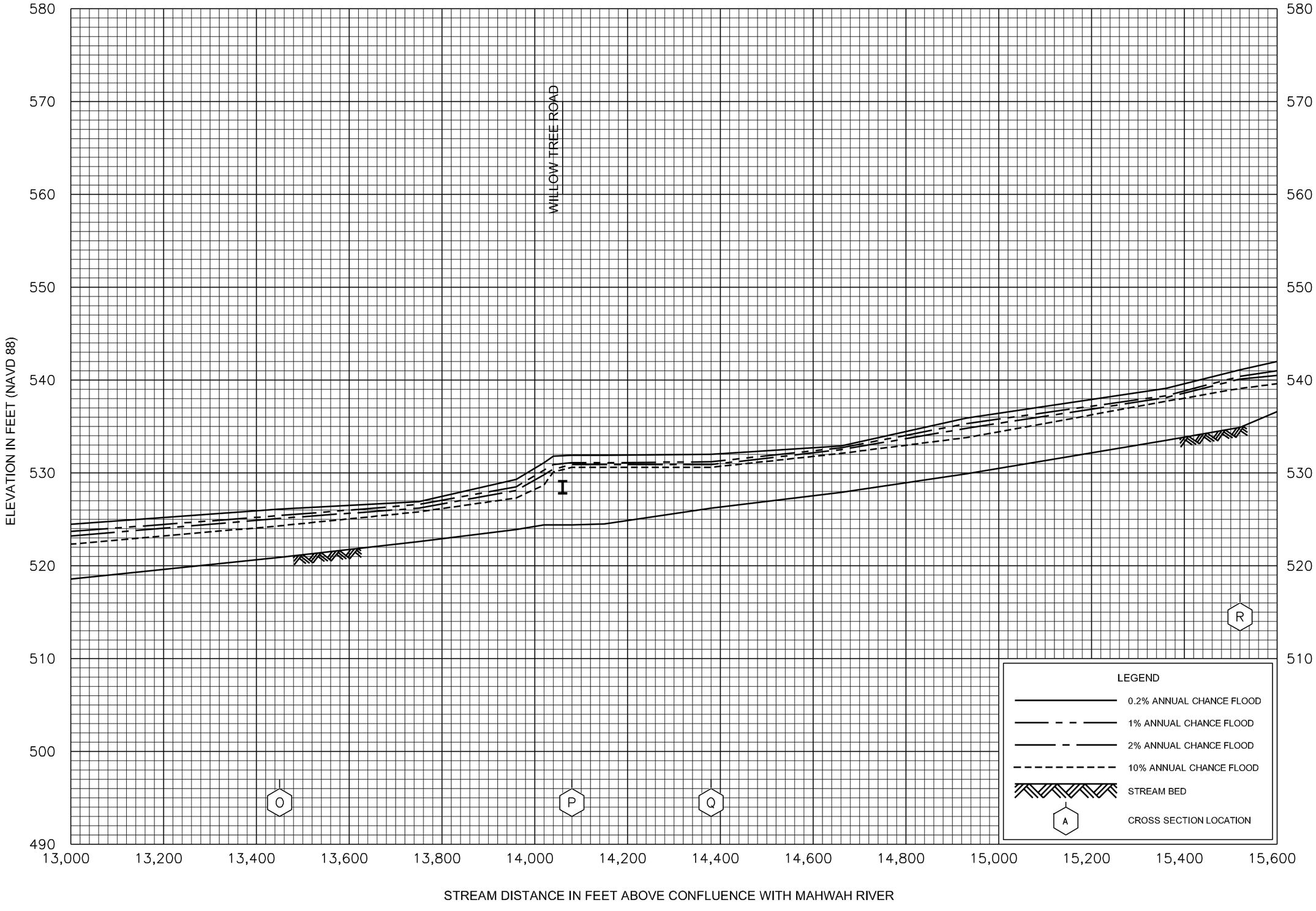

FLOOD PROFILES

WILLOW TREE BROOK

FEDERAL EMERGENCY MANAGEMENT AGENCY

ROCKLAND COUNTY, NY

(ALL JURISDICTIONS)

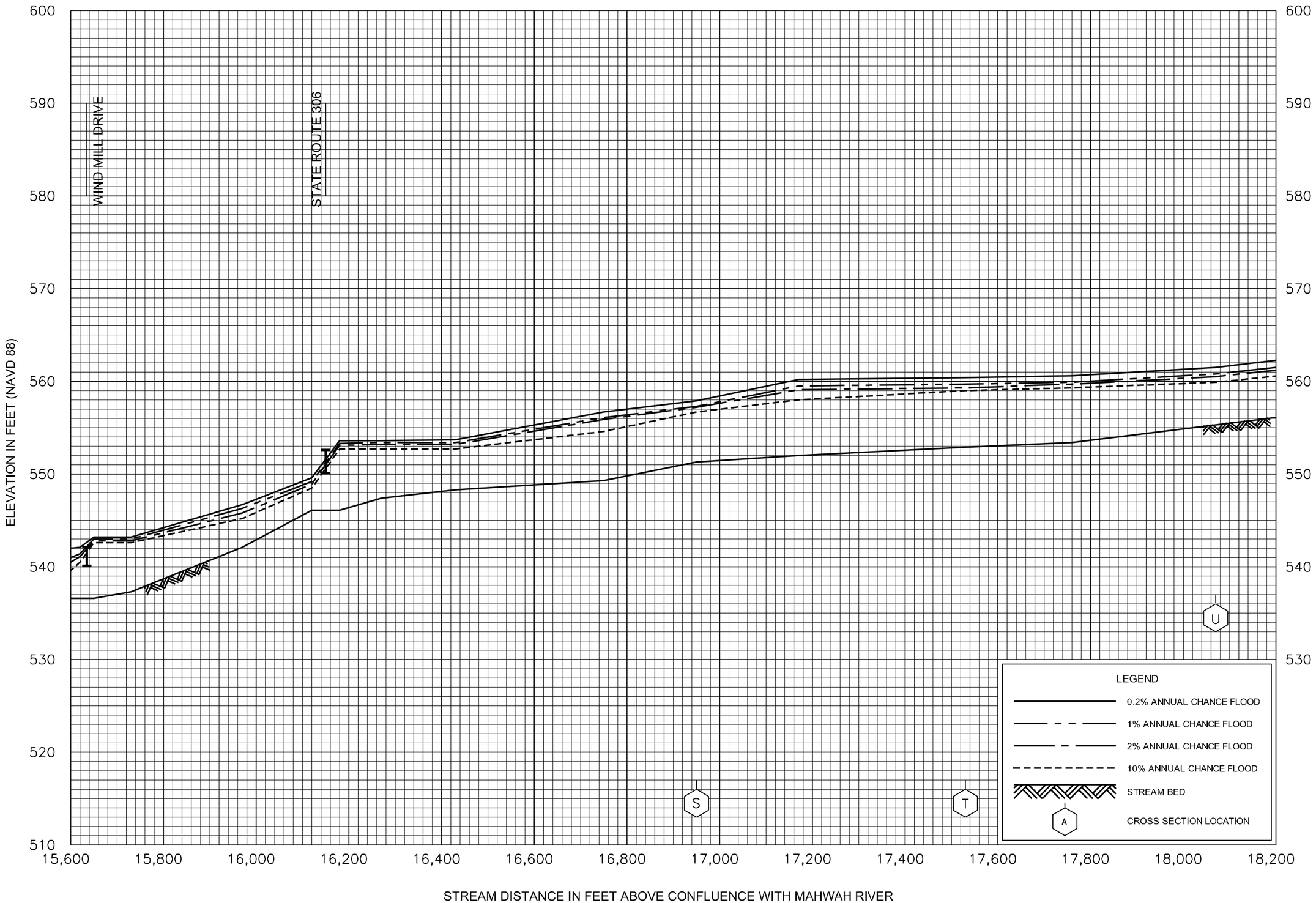

FLOOD PROFILES

WILLOW TREE BROOK

FEDERAL EMERGENCY MANAGEMENT AGENCY

ROCKLAND COUNTY, NY

(ALL JURISDICTIONS)

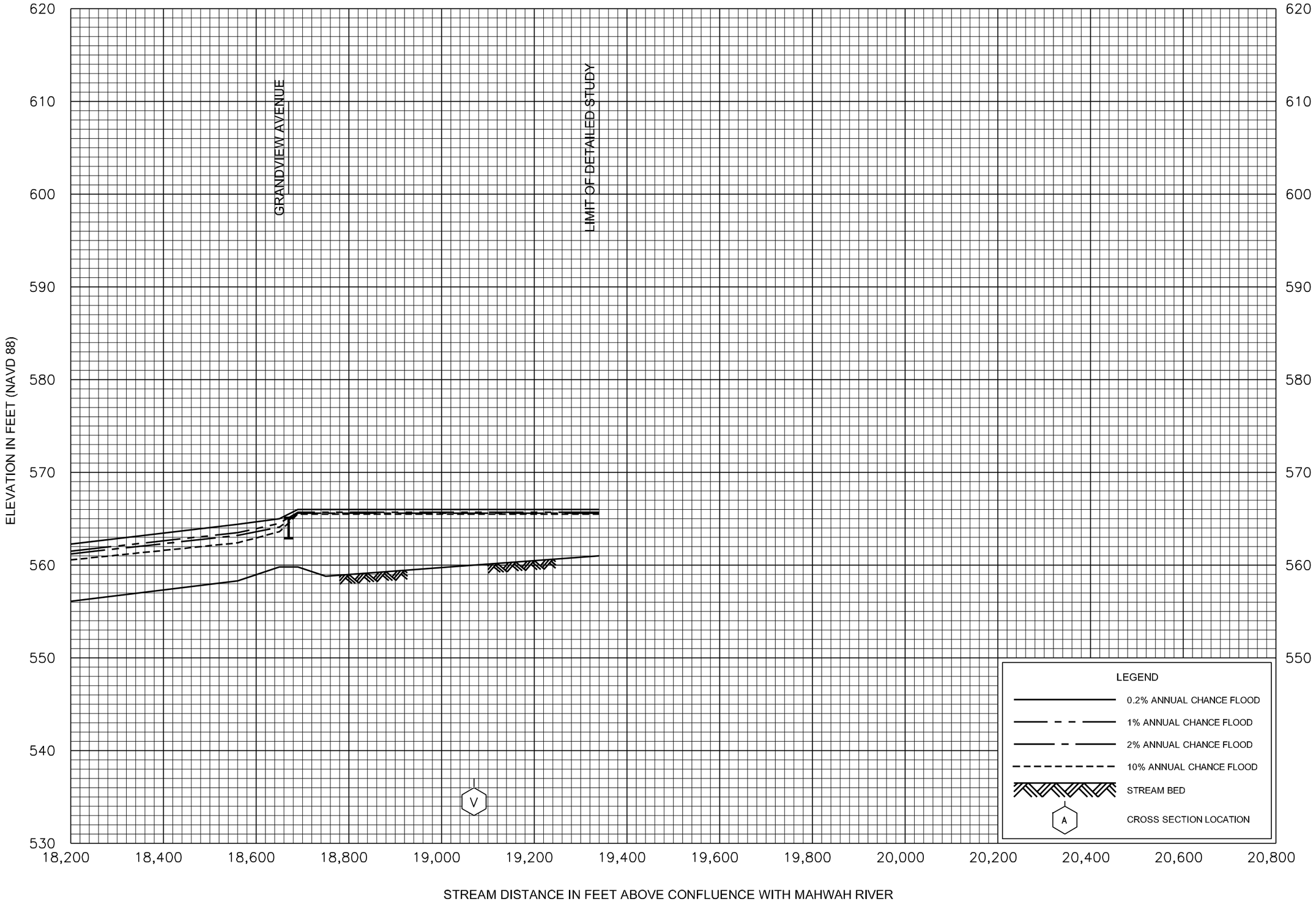

FLOOD PROFILES

WILLOW TREE BROOK

FEDERAL EMERGENCY MANAGEMENT AGENCY

ROCKLAND COUNTY, NY

(ALL JURISDICTIONS)